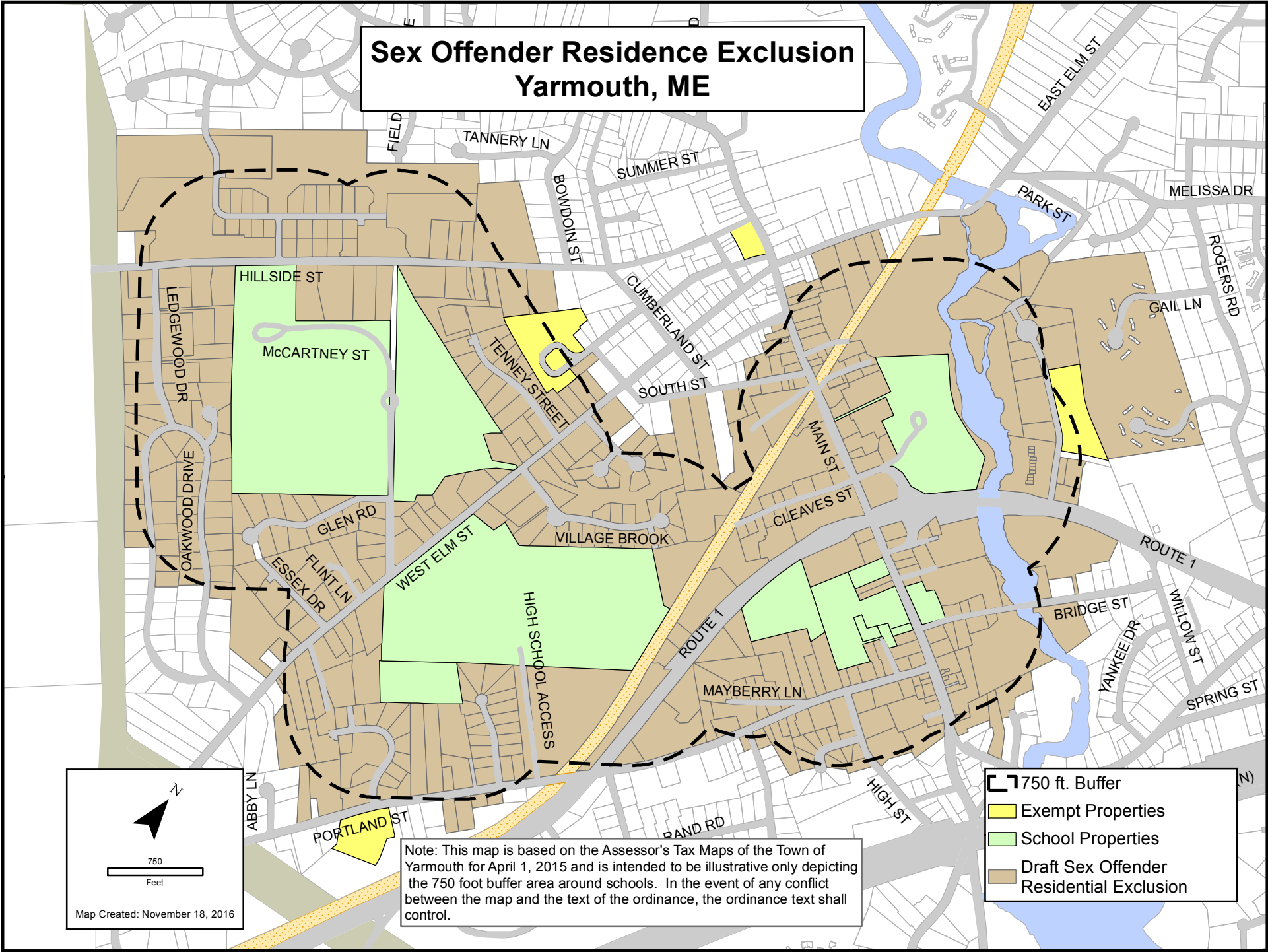






Sex Offender Residence Exclusion Yarmouth, ME



Note: This map is based on the Assessor's Tax Maps of the Town of Yarmouth for April 1, 2015 and is intended to be illustrative only depicting the 750 foot buffer area around schools. In the event of any conflict between the map and the text of the ordinance, the ordinance text shall control.

-  750 ft. Buffer
-  Exempt Properties
-  School Properties
-  Draft Sex Offender Residential Exclusion

Map Created: November 18, 2016