








Sources: Esri, HERE, Garmin, Intermap, increment P Corp., GEBCO, USGS, FAO, Japa, GIS U

- | | |
|---|--|
|  Shaniko Fire Department |  Highways |
|  City Limits |  Local City |
|  Public Lands |  Wasco County Roads |
|  Streams | |

SHANIKO FIRE DEPARTMENT

