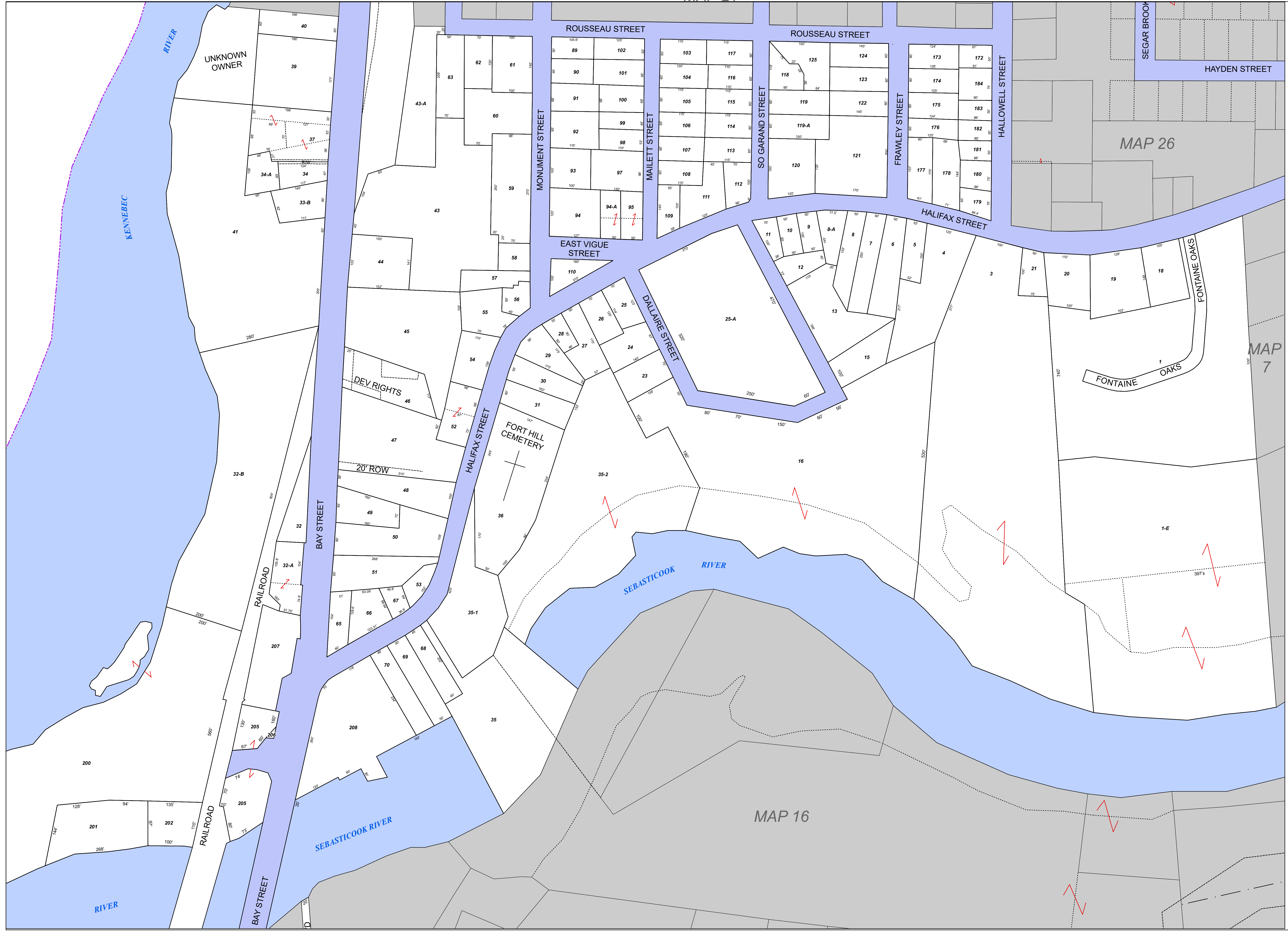




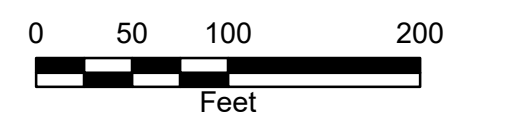

TOWN OF WINSLOW
KENNEBEC COUNTY MAINE



LEGEND

- Parcel
- Parcel Hook
- Old Parcel Line
- Lake or Pond
- Stream
- Adjoining Map

For Assessment Purposes Only.
Not to be used for conveyances.



Map 17
Effective Date: 4/1/2023

MAP 26

MAP 7

MAP 16

UNKNOWN OWNER

DEV RIGHTS

FORT HILL CEMETERY

FONTAINE OAKS

SEGAR BROOK

HAYDEN STREET

ROUSSEAU STREET

ROUSSEAU STREET

EAST VIGUE STREET

DALLAIRE STREET

SO GARAND STREET

FRAMLEY STREET

HALLOWELL STREET

HALIFAX STREET

HALIFAX STREET

BAY STREET

RAILROAD

RAILROAD

BAY STREET

RIVER

KENNEBEC

SEBASTICOOK RIVER

SEBASTICOOK RIVER

RIVER

UNKNOWN OWNER

DEV RIGHTS

FORT HILL CEMETERY

FONTAINE OAKS

SEGAR BROOK

HAYDEN STREET

ROUSSEAU STREET

ROUSSEAU STREET

EAST VIGUE STREET

DALLAIRE STREET

SO GARAND STREET

FRAMLEY STREET

HALLOWELL STREET

HALIFAX STREET

HALIFAX STREET

BAY STREET

RAILROAD

RAILROAD

BAY STREET

RIVER

KENNEBEC

SEBASTICOOK RIVER

SEBASTICOOK RIVER

RIVER