





-  = Speed Hump
-  = Solid Centerline
-  = Convert to 2 Lanes with Left Turn Lanes

CITY OF ST. PETERSBURG
ENGINEERING, STORMWATER &
TRANSPORTATION DEPARTMENT



Perkins Nbrhd Assn

NEIGHBORHOOD TRAFFIC PLAN

DRAWN BY: GIS / DEG	DATE: 09 JAN 02
REVISION NUM: 00	REVISION DATE:
APPROVED BY:	DRAWING NUM: NAT-043TP