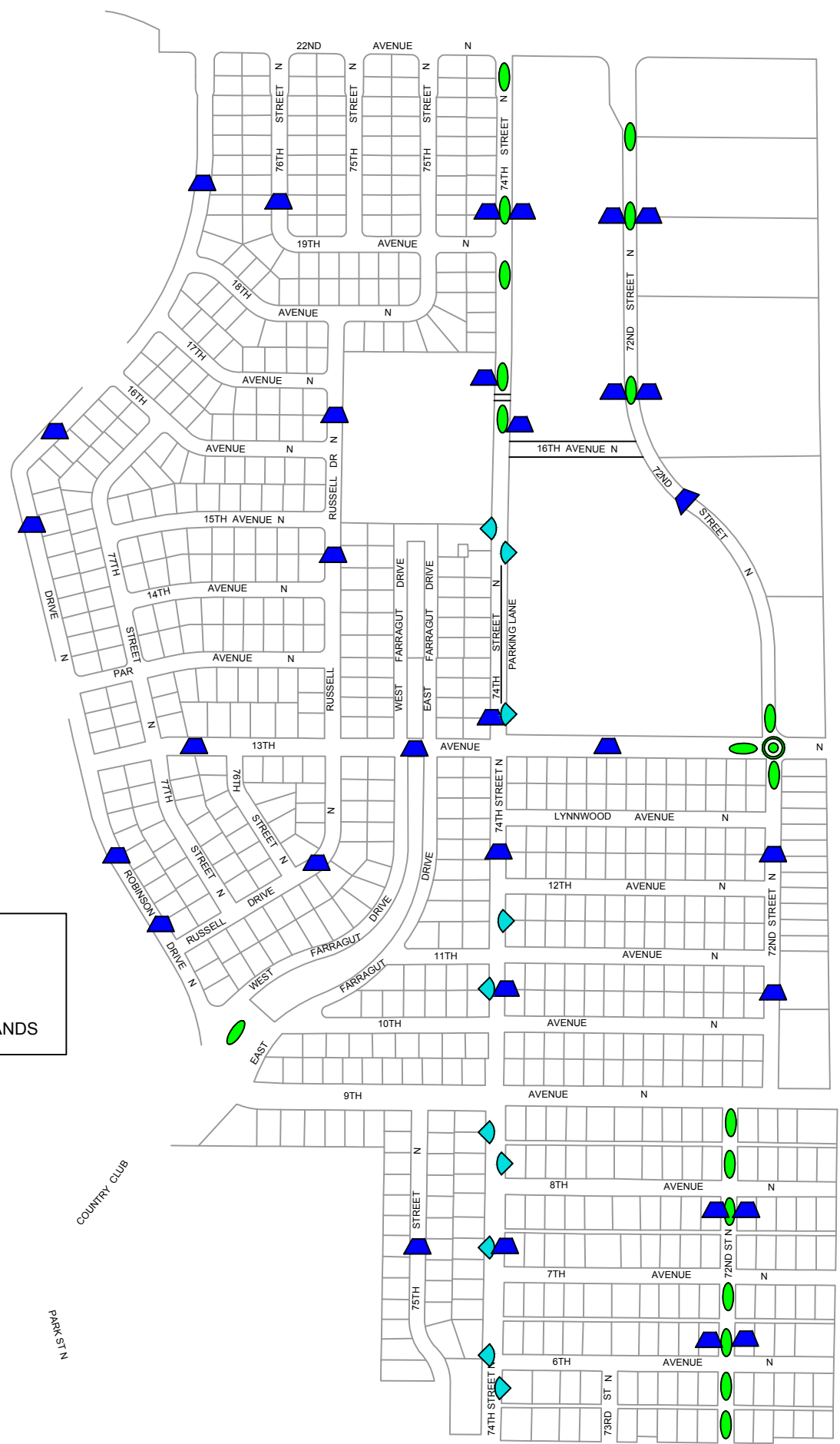






Tue, 16 Apr 2019 - 10:25am I:\Transportation Planning\Neighborhood\Northd Assoc A thru F\Azalea Homes Community Assoc\Drawings\Traffic Plan\TPS-109TPR.dwg kgdarby



-  SPEED HUMP
-  LANDSCAPED MEDIAN
-  CHICANE
-  TRAFFIC CIRCLE W/ SPLITTER ISLANDS

CITY OF ST PETERSBURG
TRANSPORTATION
& PARKING



TITLE:
**AZALEA HOMES
COMMUNITY ASSOC
REVISED TRAFFIC PLAN**



DRAWN BY:	NANCE	DATE:	23 AUG 00
REV NO:	12	REV DATE:	16 APRIL 2019
APPROVED BY:		DRAWING NO.	TPS-109TPR