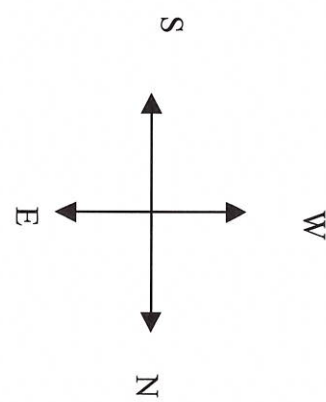
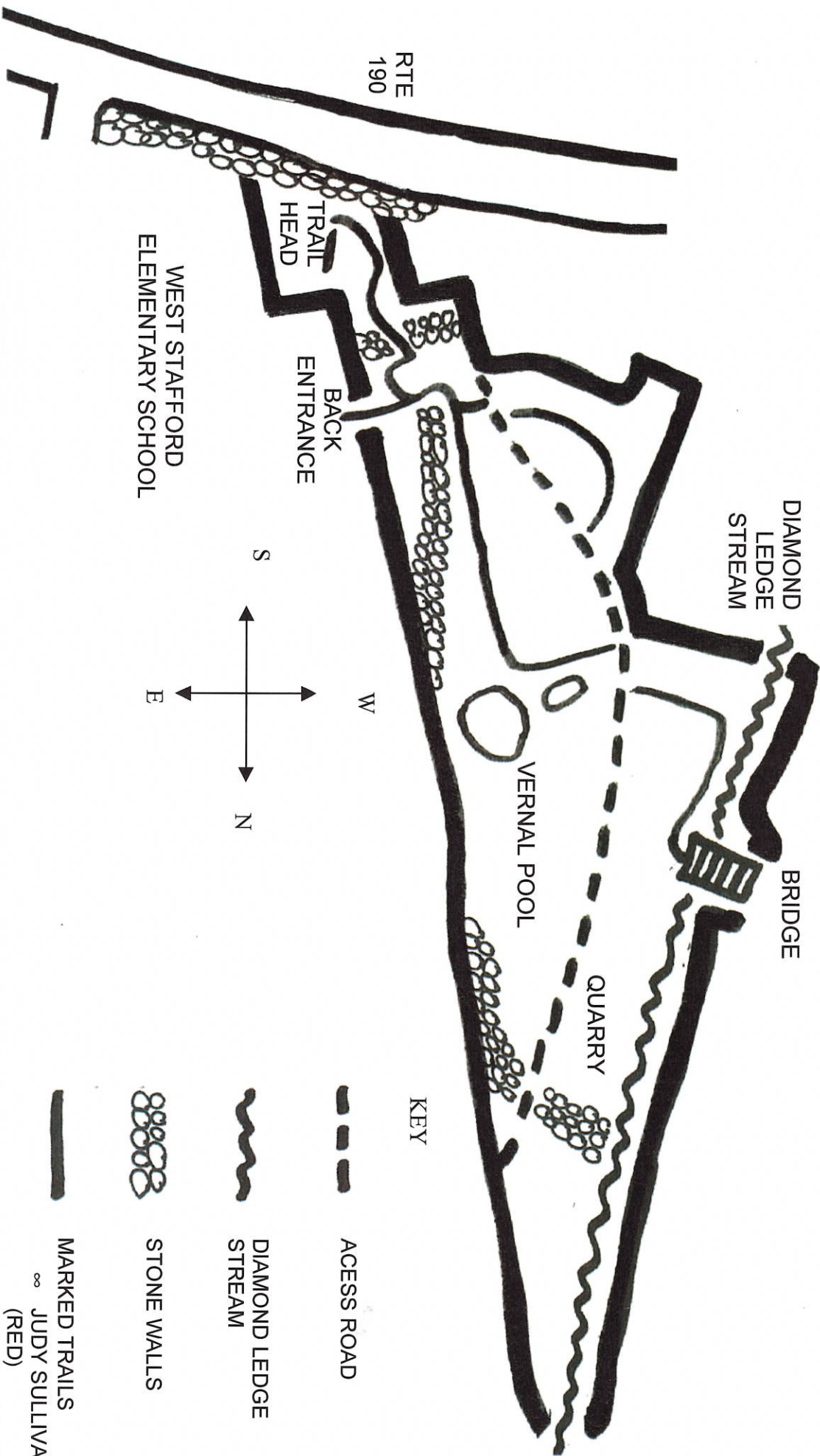






West Stafford Conservation Area-Trail (behind West Stafford School)

The rules for usage are as follows:

1. The trail is open daily for hiking during the summer from end of school (mid to end of June-varies on school year) until school is back in session (end of august/early September) and closes at dusk. When school is in session (early June and Mid-September), the trail is only open after 5:00PM weekdays and on weekends from 8:00am to dusk.
2. The only approved parking is in the designated parking spots in front of the school. There is no parking on the side or at the rear of the school.
3. The Police will be notified immediately of any unauthorized vehicle or person (not present for school related business) on school grounds during the hour's school is in session.



KEY

-  ACCESS ROAD
-  DIAMOND LEDGE STREAM
-  STONE WALLS
-  MARKED TRAILS
 - ∞ JUDY SULLIVAN (RED)
 - ∞ STONE TABLE (YELLOW)
 - ∞ DIAMOND LEDGE (BLUE)



WEST STAFFORD CONSERVATION AREA

Please keep the trail clean. What you take in, please carry out.

Enjoy your hike!