

**EXHIBIT 5**

**PROPOSED SIGN LOCATION SKETCHES**



# Alumni Dr @ Integrity Dr

Sanford, ME

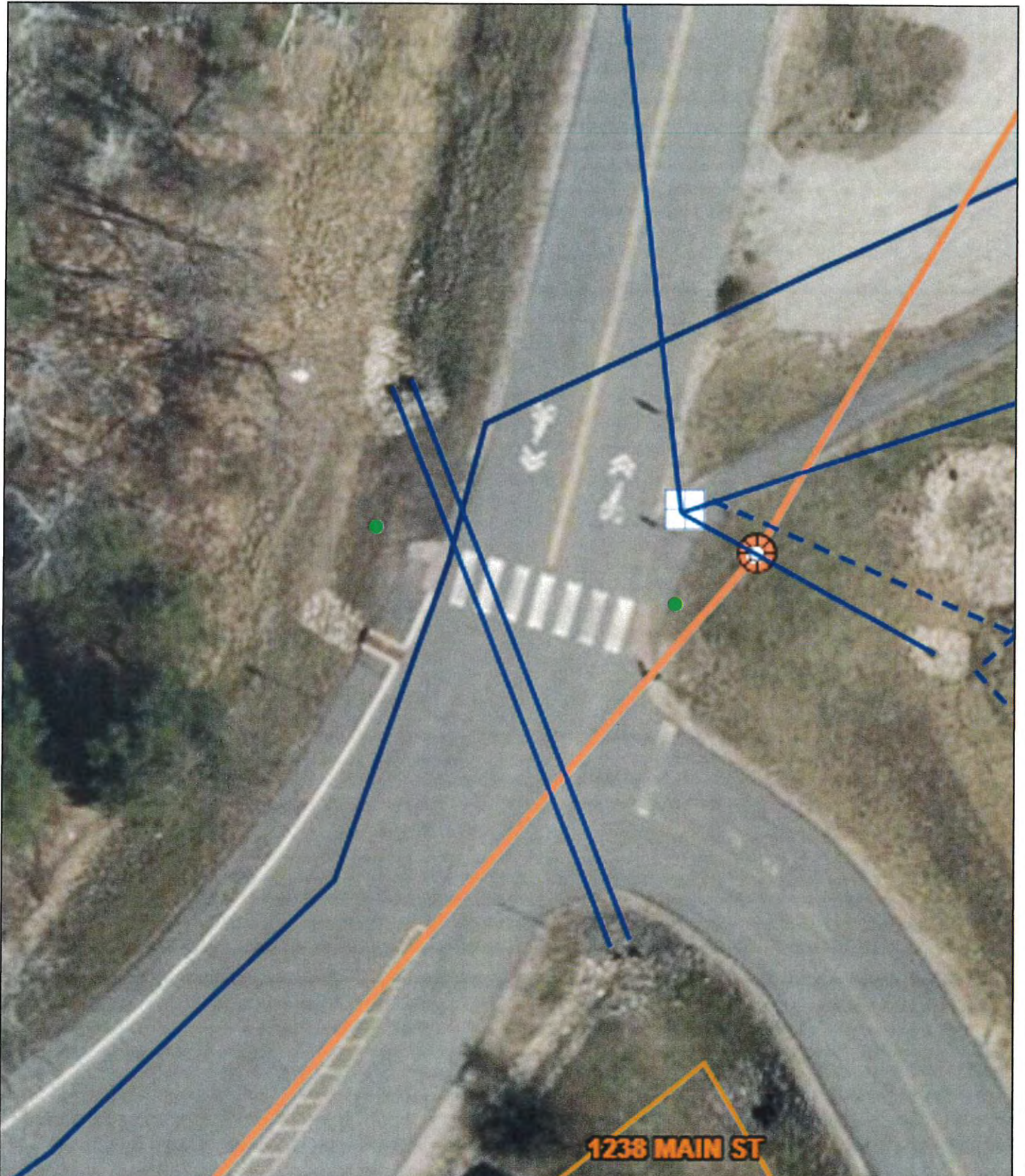


● Approx. Location  
of Proposed Sign

1 inch = 20 Feet



[www.cai-tech.com](http://www.cai-tech.com)



Data shown on this map is provided for planning and informational purposes only. The municipality and CAI Technologies are not responsible for any use for other purposes or misuse or misrepresentation of this map.





# Alumni Dr @ Softball Scoreboard

Sanford, ME




● Approx. Location  
of Proposed Sign

1 inch = 20 Feet



[www.cai-tech.com](http://www.cai-tech.com)



Data shown on this map is provided for planning and informational purposes only. The municipality and CAI Technologies are not responsible for any use for other purposes or misuse or misrepresentation of this map.





# Main St @ Park St & Jackson St

Sanford, ME

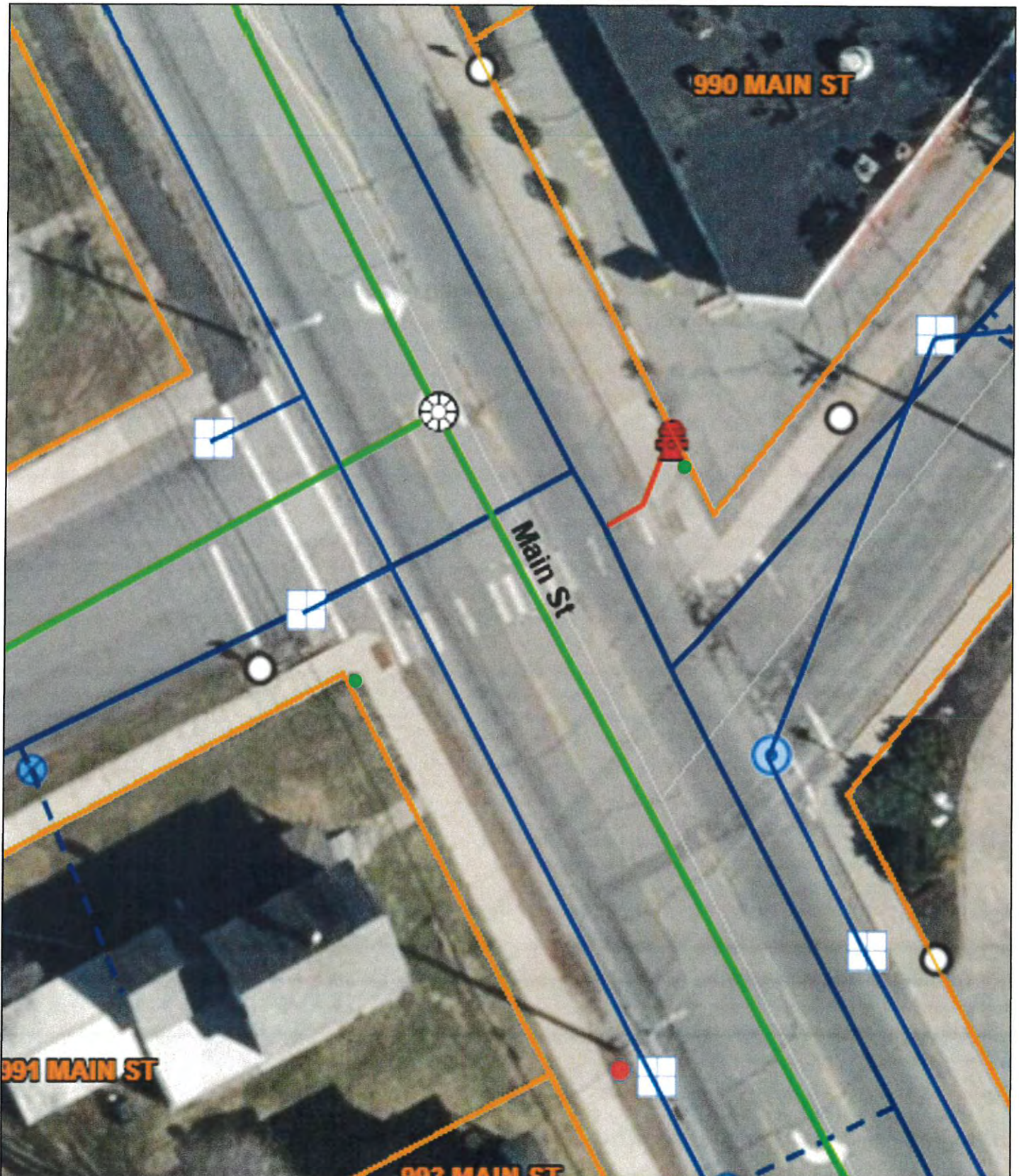


● Approx. Location  
of Proposed Sign

1 inch = 20 Feet



[www.cai-tech.com](http://www.cai-tech.com)



Data shown on this map is provided for planning and informational purposes only. The municipality and CAI Technologies are not responsible for any use for other purposes or misuse or misrepresentation of this map.





# Main St @ Elm St

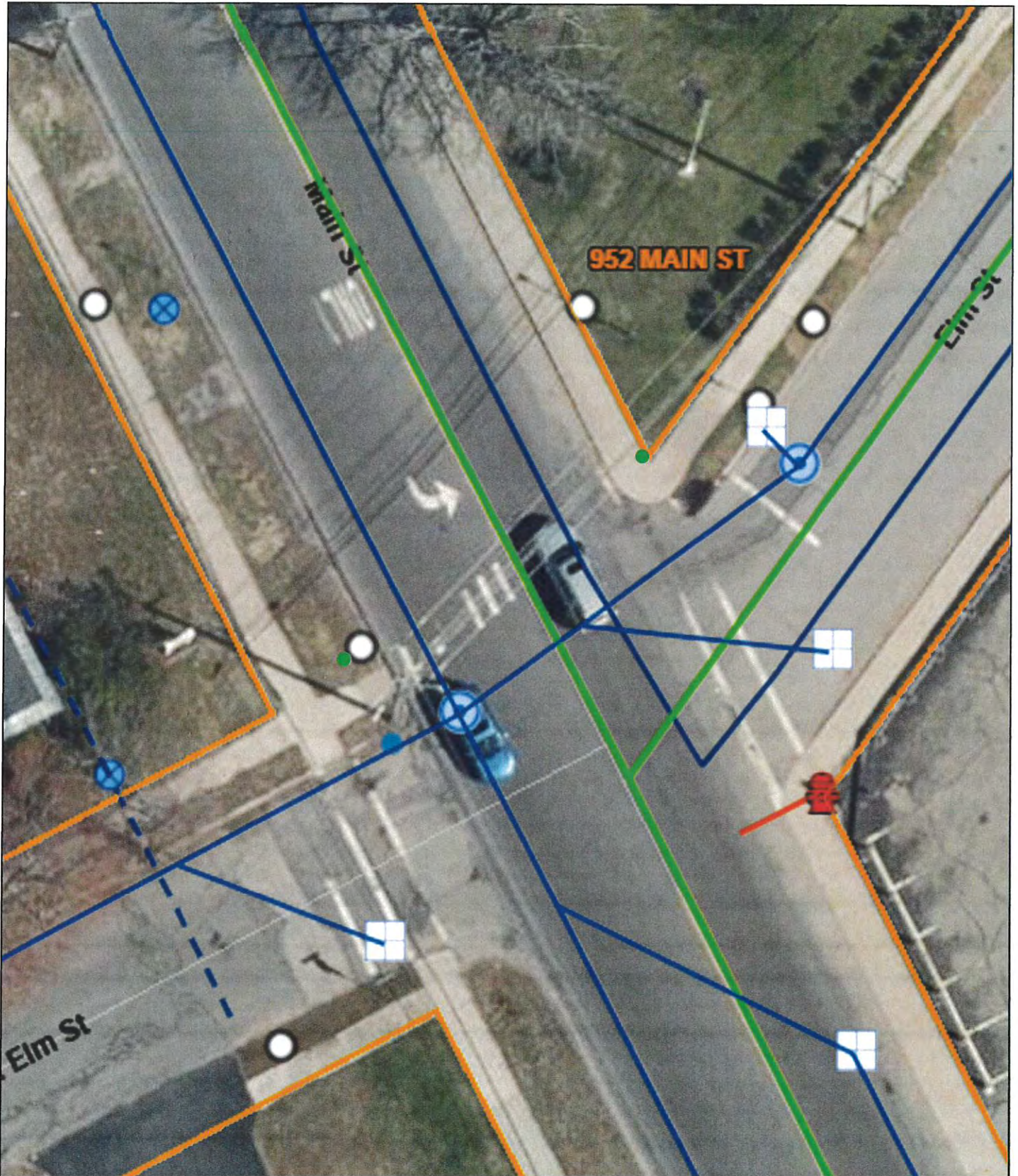
Sanford, ME



● Approx. Location  
of Proposed Sign

1 inch = 20 Feet

[www.cai-tech.com](http://www.cai-tech.com)



Data shown on this map is provided for planning and informational purposes only. The municipality and CAI Technologies are not responsible for any use for other purposes or misuse or misrepresentation of this map.





# 905 Main St

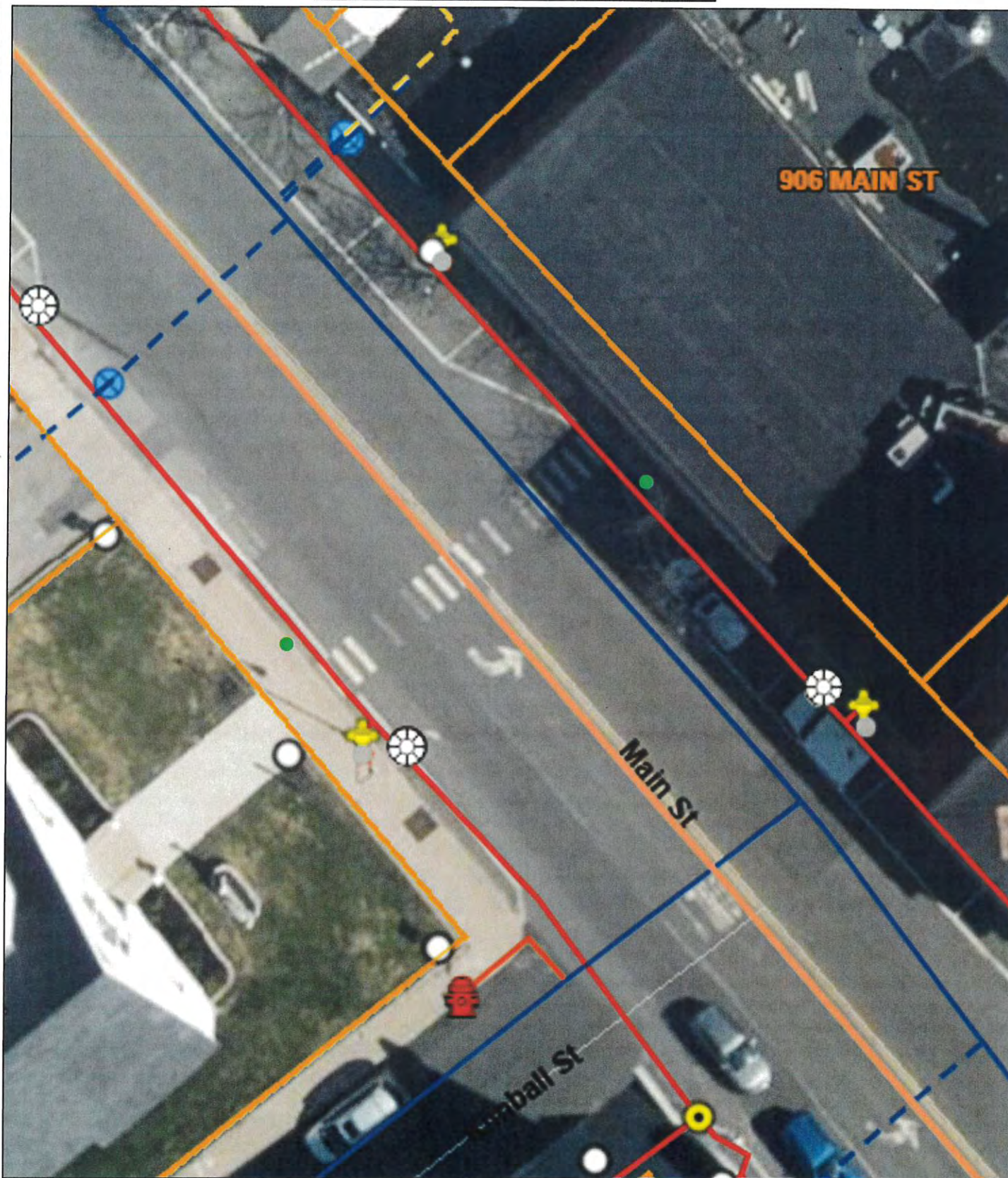
Sanford, ME

1 inch = 20 Feet



[www.cai-tech.com](http://www.cai-tech.com)

● Approx. Location  
of Proposed Sign



Data shown on this map is provided for planning and informational purposes only. The municipality and CAI Technologies are not responsible for any use for other purposes or misuse or misrepresentation of this map.





# 897 Main St

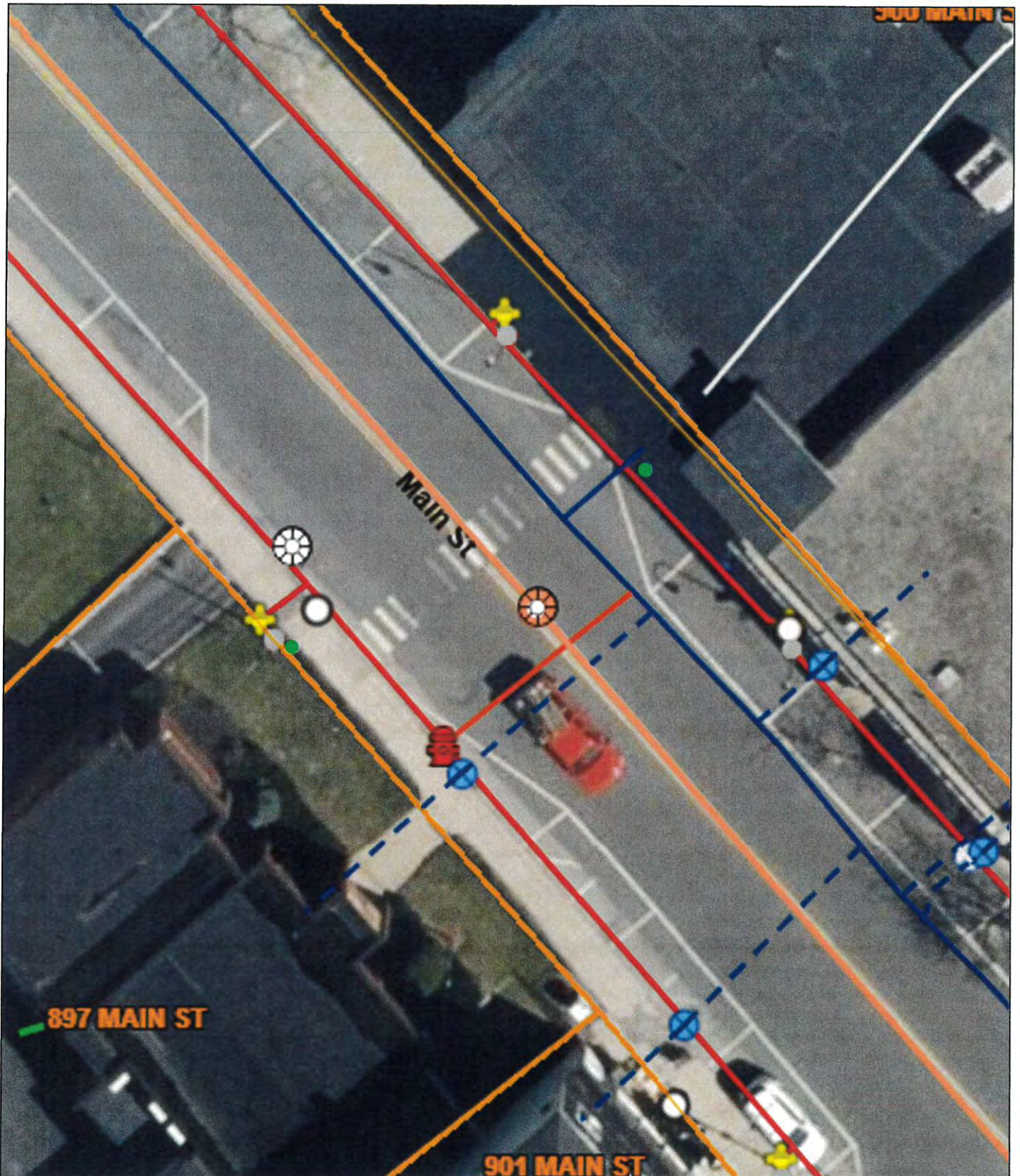
Sanford, ME

1 inch = 20 Feet



[www.cai-tech.com](http://www.cai-tech.com)

● Approx. Location  
of Proposed Sign



Data shown on this map is provided for planning and informational purposes only. The municipality and CAI Technologies are not responsible for any use for other purposes or misuse or misrepresentation of this map.





# 883 Main St @ St Ignatius St

Sanford, ME

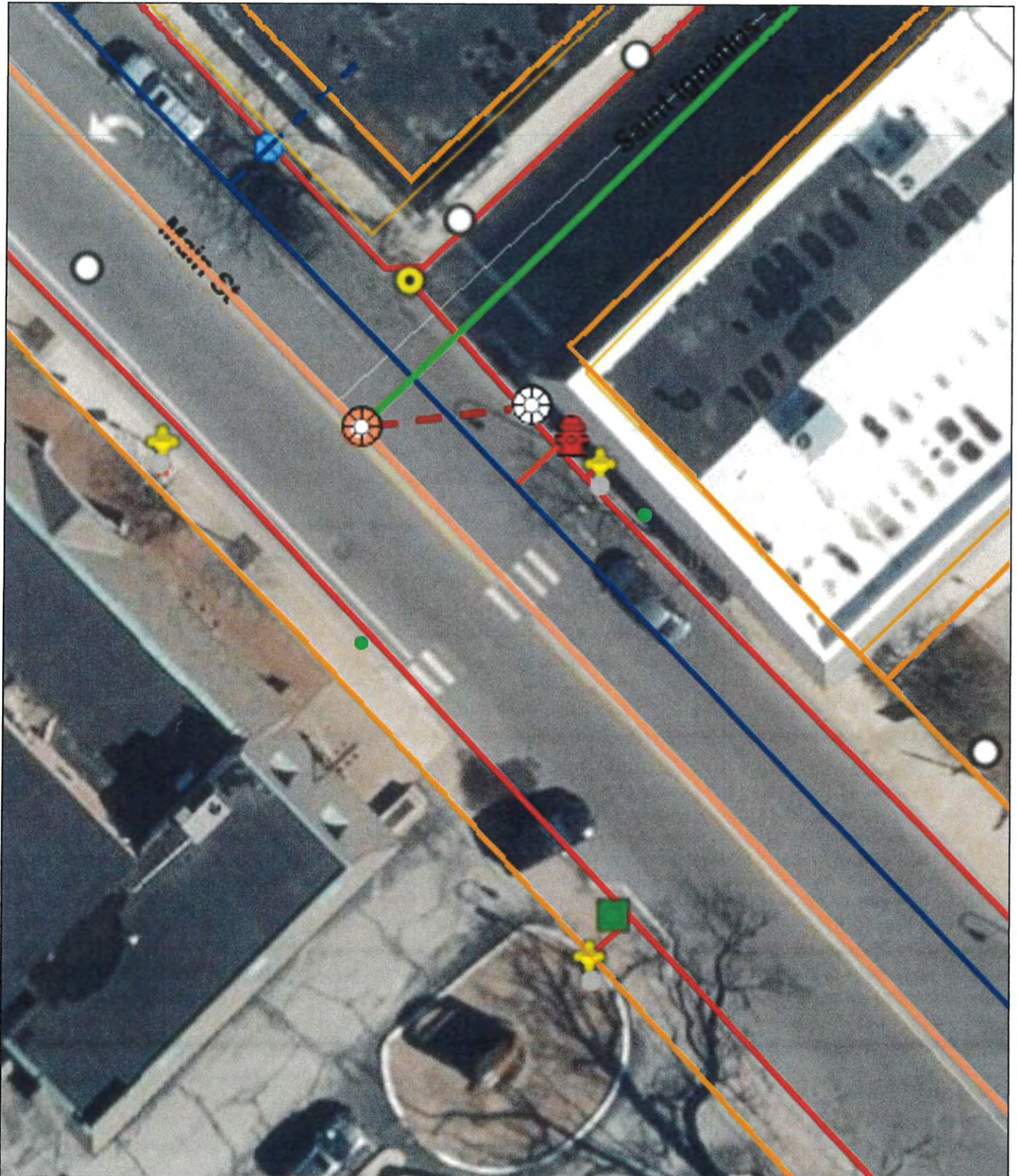


● Approx. Location  
of Proposed Sign

1 inch = 20 Feet



[www.cai-tech.com](http://www.cai-tech.com)



Data shown on this map is provided for planning and informational purposes only. The municipality and CAI Technologies are not responsible for any use for other purposes or misuse or misrepresentation of this map.





# Main St @ Nason St

Sanford, ME



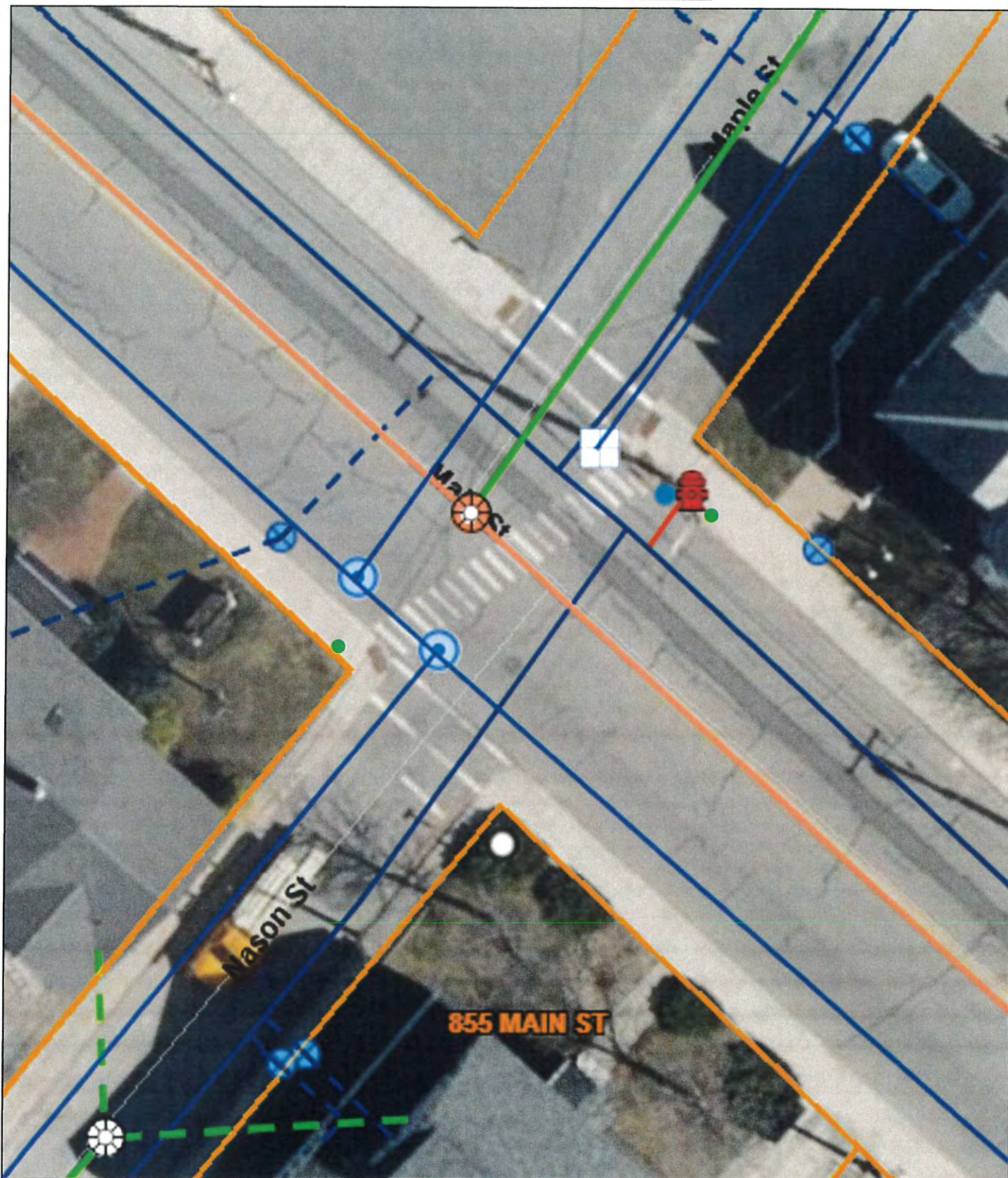
CAI Technologies  
Precision Mapping. Precise Solutions.

- Approx. Location of Proposed Sign

1 inch = 20 Feet

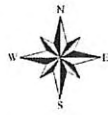


[www.cai-tech.com](http://www.cai-tech.com)



Data shown on this map is provided for planning and informational purposes only. The municipality and CAI Technologies are not responsible for any use for other purposes or misuse or misrepresentation of this map.





# Main St @ Hannaford

Sanford, ME




● Approx. Location  
of Proposed Sign

1 inch = 20 Feet



[www.cai-tech.com](http://www.cai-tech.com)



Data shown on this map is provided for planning and informational purposes only. The municipality and CAI Technologies are not responsible for any use for other purposes or misuse or misrepresentation of this map.



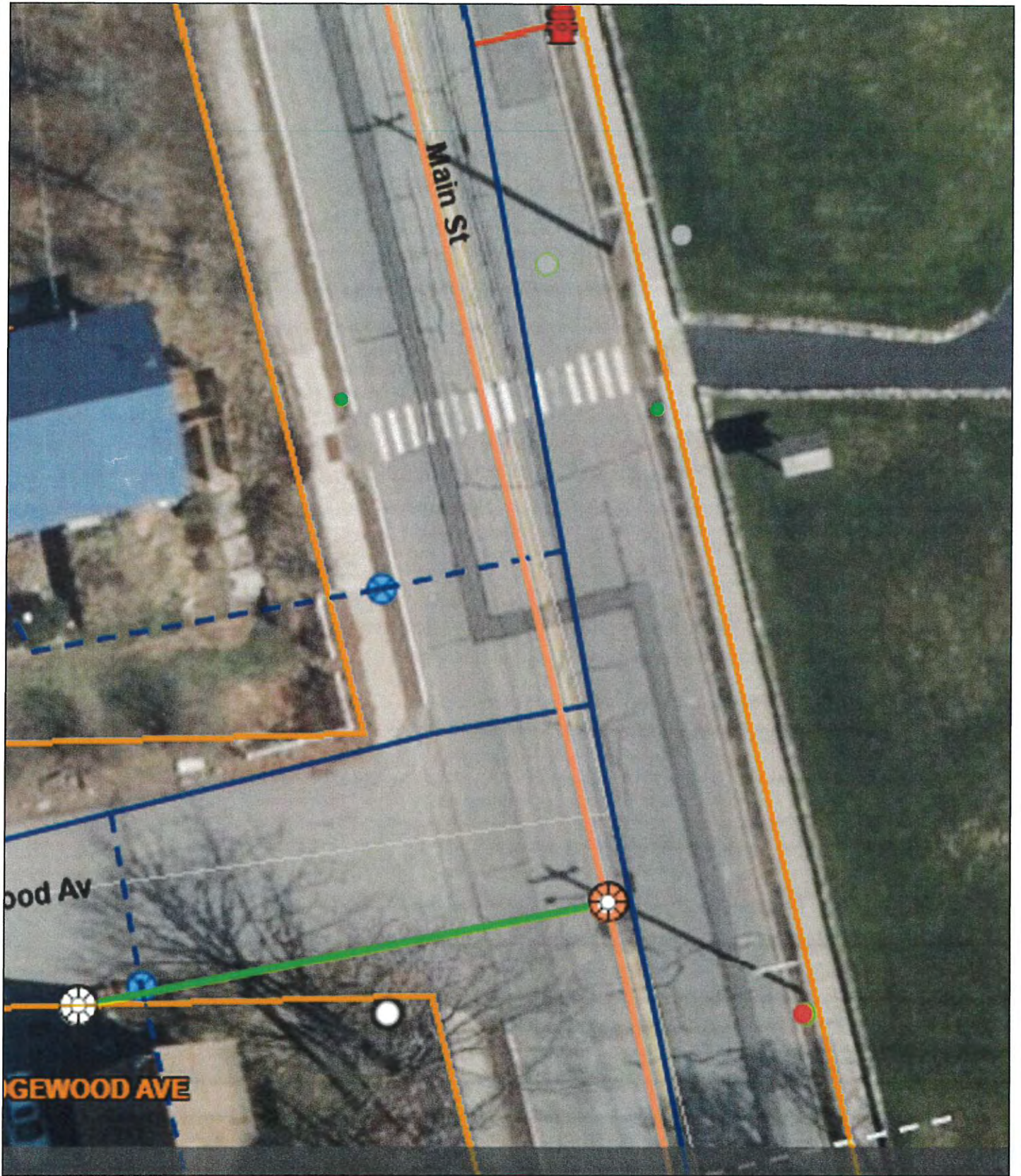


Sanford, ME



**CAI Technologies**  
Piscataway, New Jersey 07050-3095

● Approx. Location  
of Proposed Sign



Data shown on this map is provided for planning and informational purposes only. The municipality and CAI Technologies are not responsible for any use for other purposes or misuse or misrepresentation of this map.





# 729 Main St

Sanford, ME

1 inch = 20 Feet



[www.cai-tech.com](http://www.cai-tech.com)

● Approx. Location  
of Proposed Sign



Data shown on this map is provided for planning and informational purposes only. The municipality and CAI Technologies are not responsible for any use for other purposes or misuse or misrepresentation of this map.





# Main St @ Sanford Pride Elem.

Sanford, ME



● Approx. Location of Proposed Sign

1 inch = 20 Feet



[www.cai-tech.com](http://www.cai-tech.com)



Data shown on this map is provided for planning and informational purposes only. The municipality and CAI Technologies are not responsible for any use for other purposes or misuse or misrepresentation of this map.





# 695 Main St

Sanford, ME

1 inch = 20 Feet



[www.cai-tech.com](http://www.cai-tech.com)

● Approx. Location  
of Proposed Sign



Data shown on this map is provided for planning and informational purposes only. The municipality and CAI Technologies are not responsible for any use for other purposes or misuse or misrepresentation of this map.





# Main St @ Memorial Gym

Sanford, ME



● Approx. Location  
of Proposed Sign

1 inch = 20 Feet

[www.cai-tech.com](http://www.cai-tech.com)



Data shown on this map is provided for planning and informational purposes only. The municipality and CAI Technologies are not responsible for any use for other purposes or misuse or misrepresentation of this map.





# Main St @ American Legion

Sanford, ME

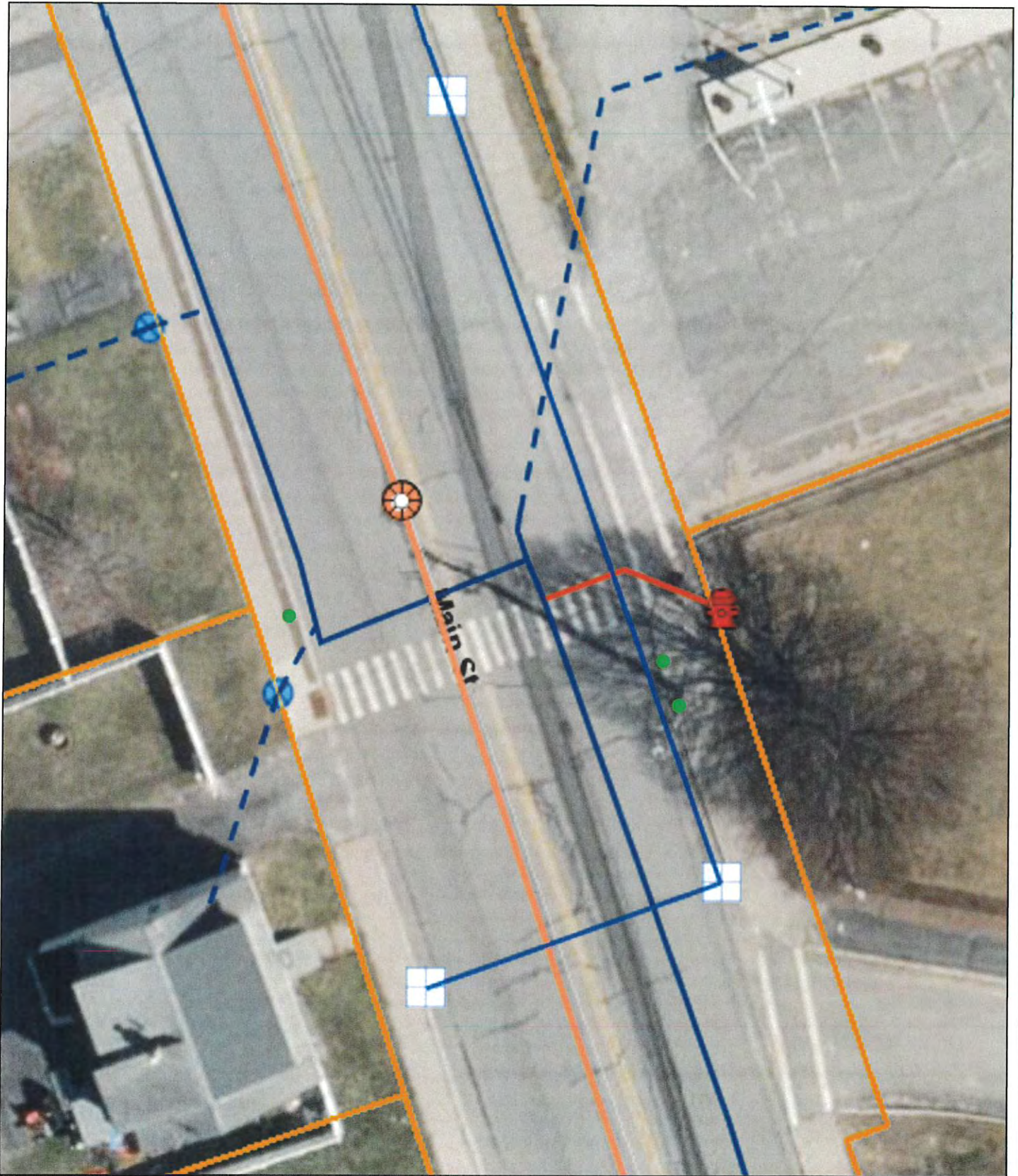


● Approx. Location  
of Proposed Sign

1 inch = 20 Feet



[www.cai-tech.com](http://www.cai-tech.com)



Data shown on this map is provided for planning and informational purposes only. The municipality and CAI Technologies are not responsible for any use for other purposes or misuse or misrepresentation of this map.





# 640 Main St

Sanford, ME



- Approx. Location of Proposed Sign

1 inch = 20 Feet



[www.cai-tech.com](http://www.cai-tech.com)



Data shown on this map is provided for planning and informational purposes only. The municipality and CAI Technologies are not responsible for any use for other purposes or misuse or misrepresentation of this map.





# Main St @ Spartan Way


Sanford, ME



[www.cai-tech.com](http://www.cai-tech.com)

● Approx. Location  
of Proposed Sign

1 inch = 20 Feet



Data shown on this map is provided for planning and informational purposes only. The municipality and CAI Technologies are not responsible for any use for other purposes or misuse or misrepresentation of this map.





# Main St @ Merrill St

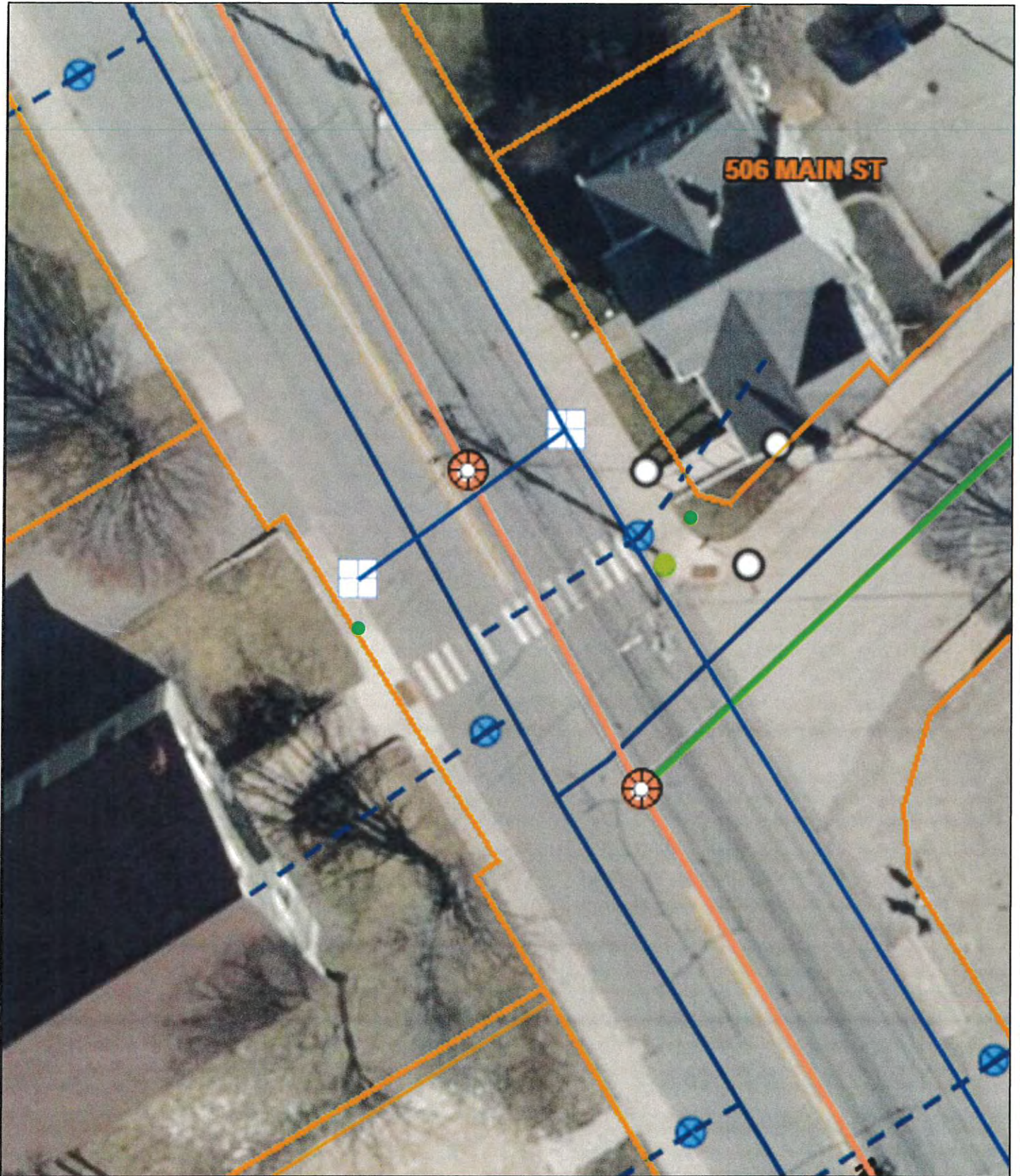
Sanford, ME



● Approx. Location  
of Proposed Sign

1 inch = 20 Feet

[www.cai-tech.com](http://www.cai-tech.com)



Data shown on this map is provided for planning and informational purposes only. The municipality and CAI Technologies are not responsible for any use for other purposes or misuse or misrepresentation of this map.





# Main St @ #492 Main Post Office

Sanford, ME



● Approx. Location  
of Proposed Sign

1 inch = 20 Feet

[www.cai-tech.com](http://www.cai-tech.com)



Data shown on this map is provided for planning and informational purposes only. The municipality and CAI Technologies are not responsible for any use for other purposes or misuse or misrepresentation of this map.





# #400 Main St

Sanford, ME



● Approx. Location  
of Proposed Sign

1 inch = 20 Feet



[www.cai-tech.com](http://www.cai-tech.com)



Data shown on this map is provided for planning and informational purposes only. The municipality and CAI Technologies are not responsible for any use for other purposes or misuse or misrepresentation of this map.





# Main St @ Holdsworth Park

Sanford, ME



● Approx. Location  
of Proposed Sign

1 inch = 20 Feet

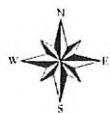


[www.cai-tech.com](http://www.cai-tech.com)



Data shown on this map is provided for planning and informational purposes only. The municipality and CAI Technologies are not responsible for any use for other purposes or misuse or misrepresentation of this map.





# Bridge St @ East of Bridge

Sanford, ME

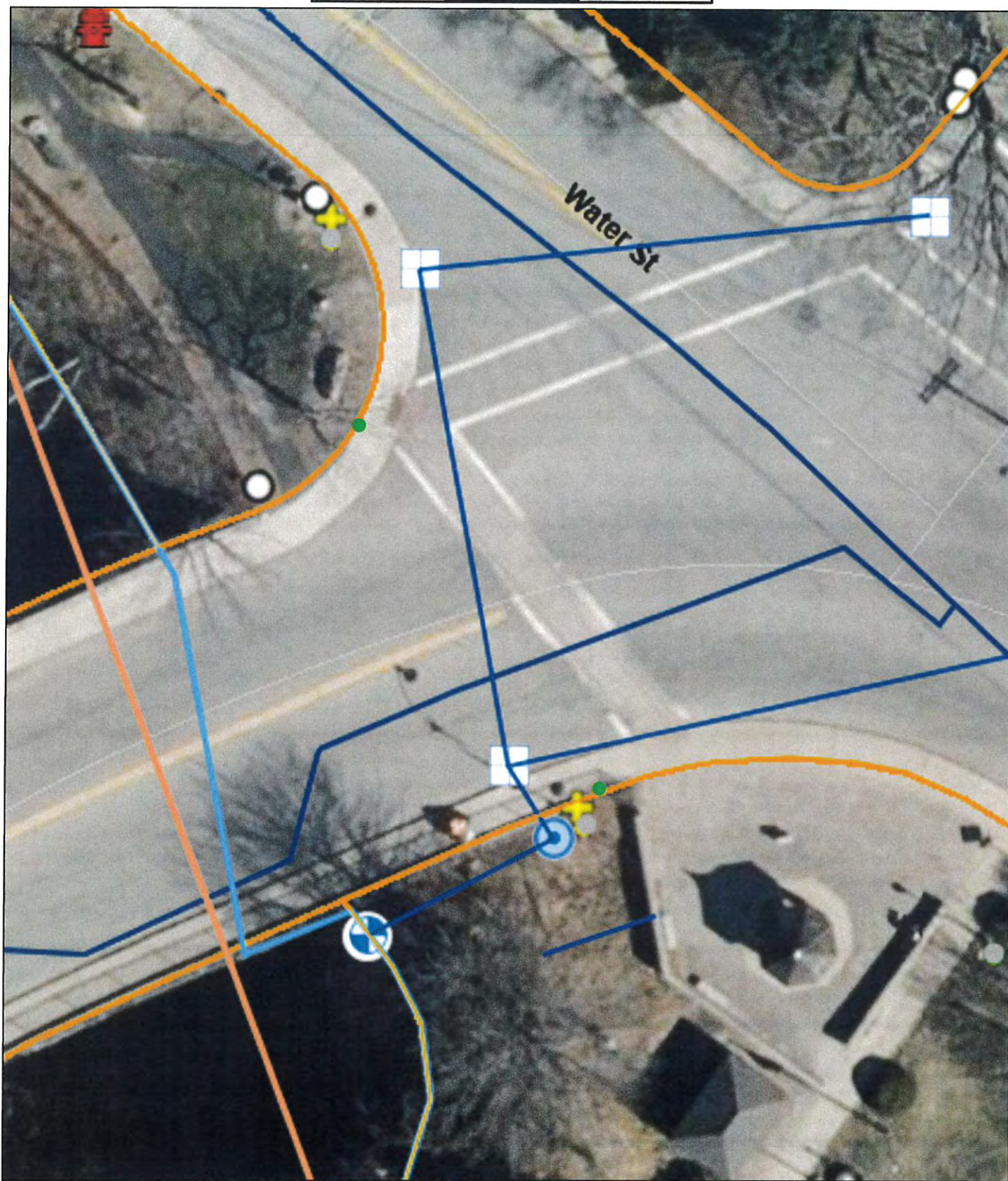


● Approx. Location  
of Proposed Sign

1 inch = 20 Feet



[www.cai-tech.com](http://www.cai-tech.com)



Data shown on this map is provided for planning and informational purposes only. The municipality and CAI Technologies are not responsible for any use for other purposes or misuse or misrepresentation of this map.





# Pleasant St @ #10 (Church)

Sanford, ME



● Approx. Location  
of Proposed Sign

1 inch = 20 Feet

[www.cai-tech.com](http://www.cai-tech.com)



Data shown on this map is provided for planning and informational purposes only. The municipality and CAI Technologies are not responsible for any use for other purposes or misuse or misrepresentation of this map.





# Pleasant St @ George St

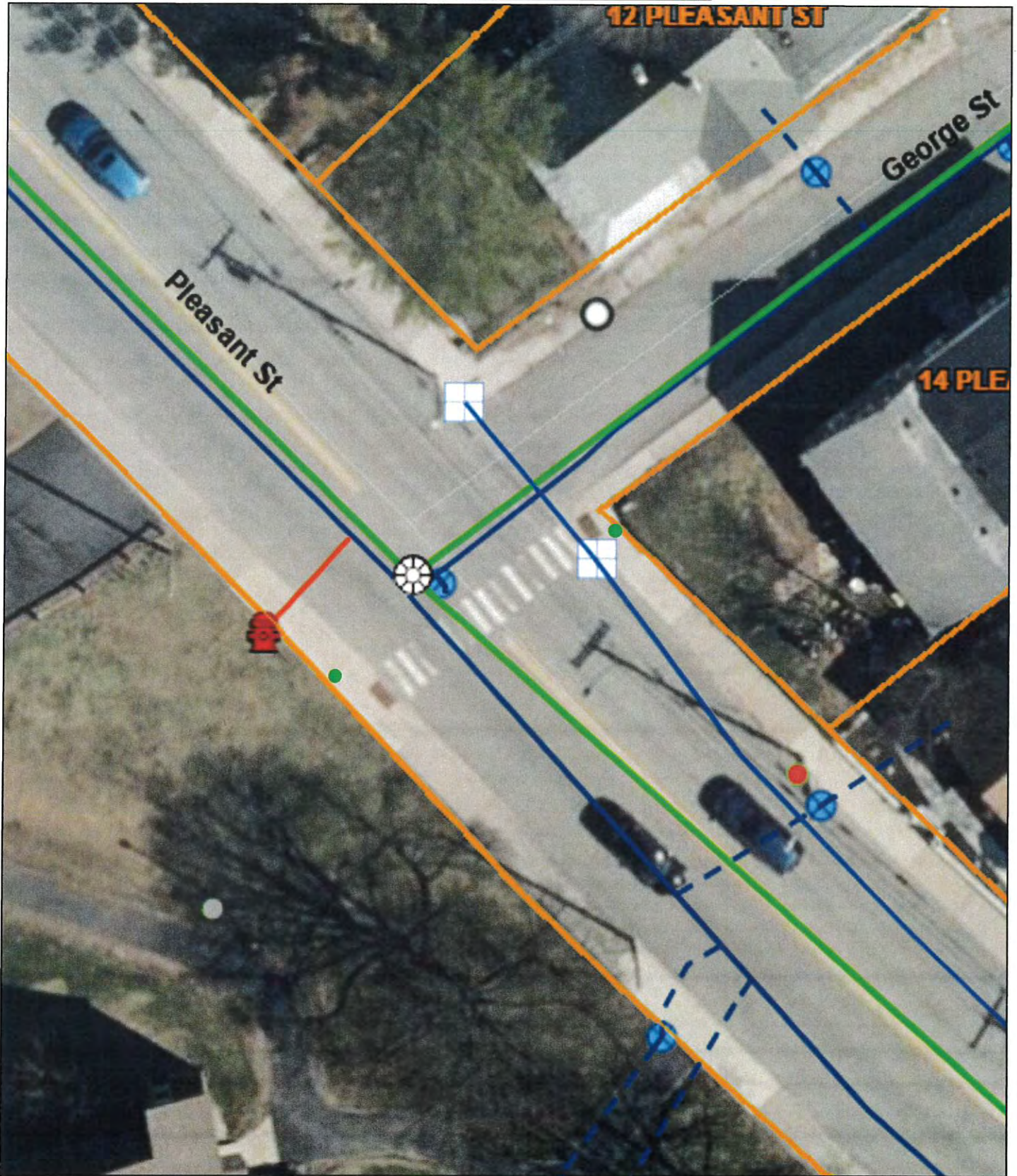
Sanford, ME



[www.cai-tech.com](http://www.cai-tech.com)

● Approx. Location  
of Proposed Sign

1 inch = 20 Feet



Data shown on this map is provided for planning and informational purposes only. The municipality and CAI Technologies are not responsible for any use for other purposes or misuse or misrepresentation of this map.



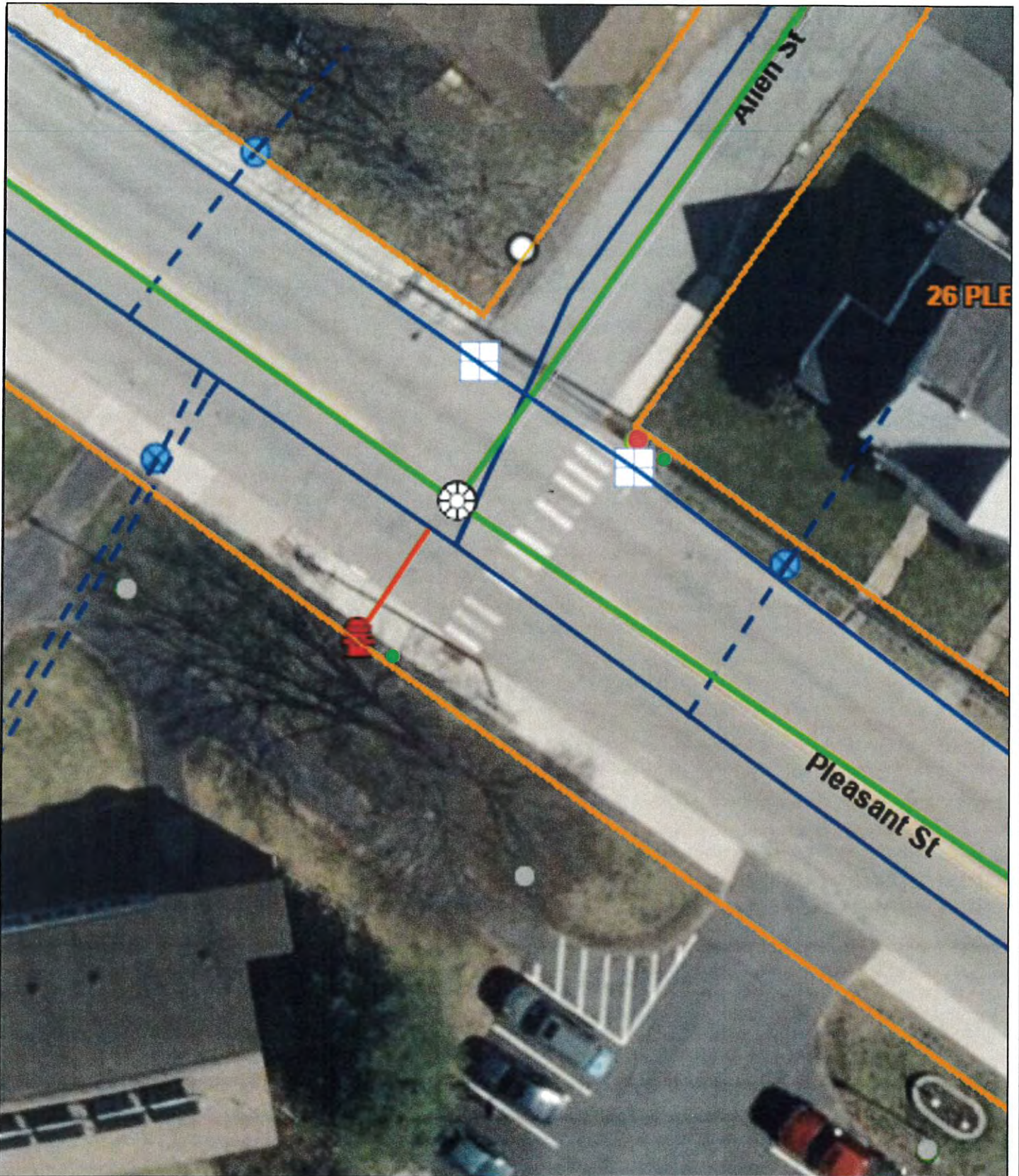


Sanford, ME



CAI Technologies  
Precision Mapping. Geospatial Solutions.

● Approx. Location  
of Proposed Sign



Data shown on this map is provided for planning and informational purposes only. The municipality and CAI Technologies are not responsible for any use for other purposes or misuse or misrepresentation of this map.





# Pleasant St @ Weeman St

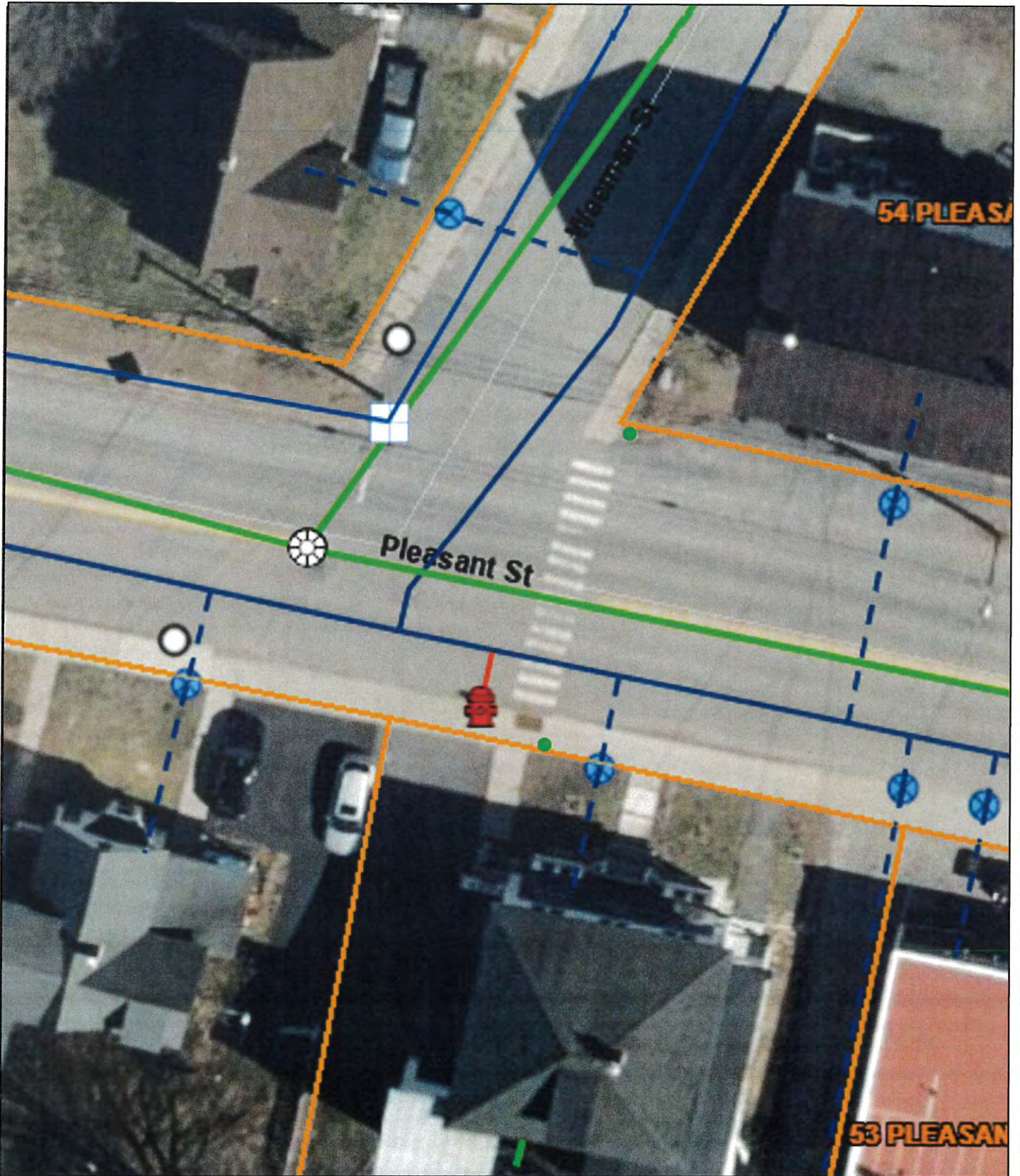
Sanford, ME



● Approx. Location  
of Proposed Sign

1 inch = 20 Feet

[www.cai-tech.com](http://www.cai-tech.com)



Data shown on this map is provided for planning and informational purposes only. The municipality and CAI Technologies are not responsible for any use for other purposes or misuse or misrepresentation of this map.





# Pleasant St @ Springhill Dr

Sanford, ME



● Approx. Location  
of Proposed Sign

1 inch = 20 Feet

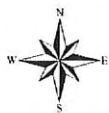


[www.cai-tech.com](http://www.cai-tech.com)



Data shown on this map is provided for planning and informational purposes only. The municipality and CAI Technologies are not responsible for any use for other purposes or misuse or misrepresentation of this map.





Sanford, ME

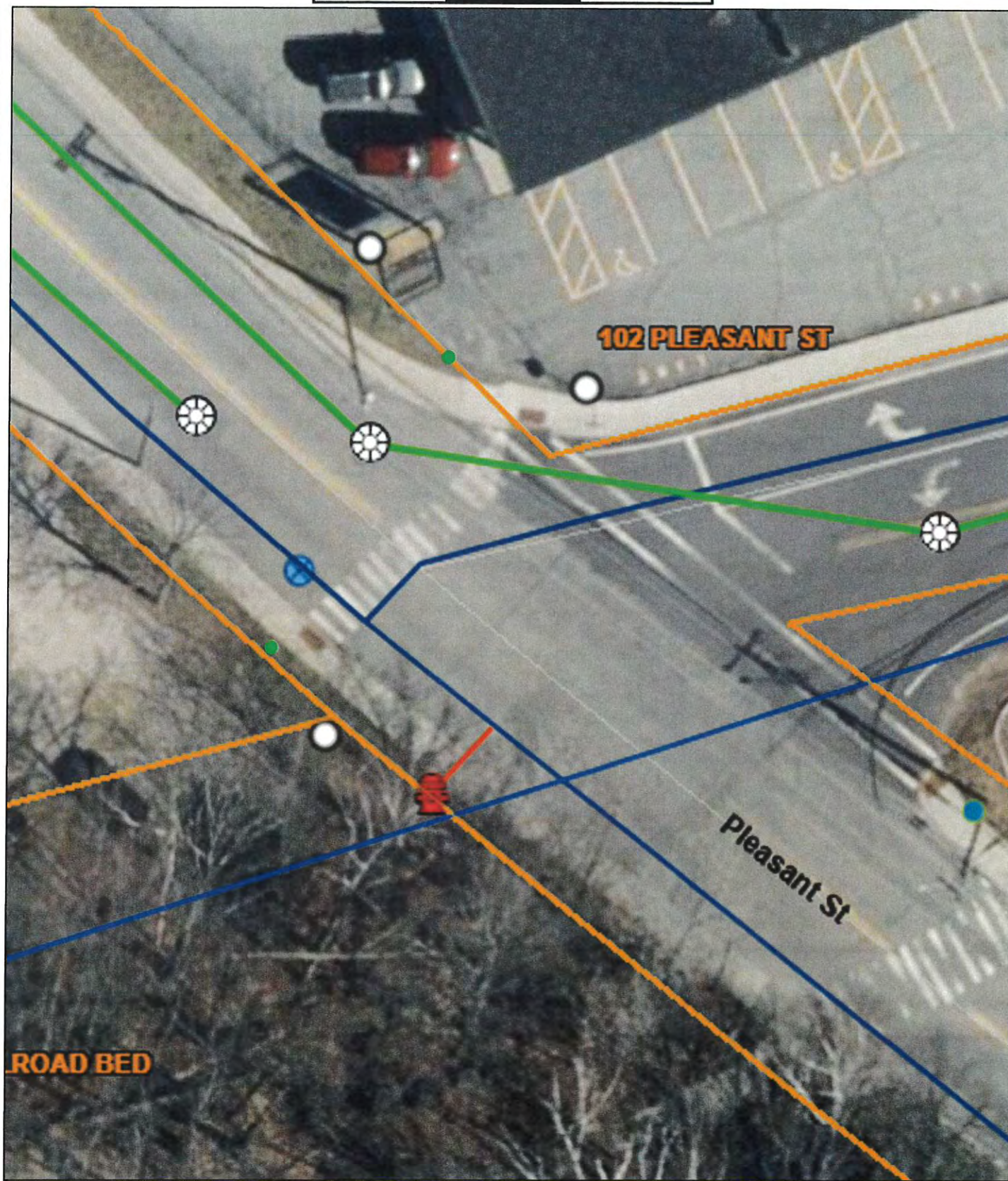


**CAI Technologies**  
Precision Mapping. Geospatial Solutions.

www.cai-tech.com

● Approx. Location  
of Proposed Sign

1 inch = 20 Feet



Data shown on this map is provided for planning and informational purposes only. The municipality and CAI Technologies are not responsible for any use for other purposes or misuse or misrepresentation of this map.





# Pleasant St @ Trail Crossing

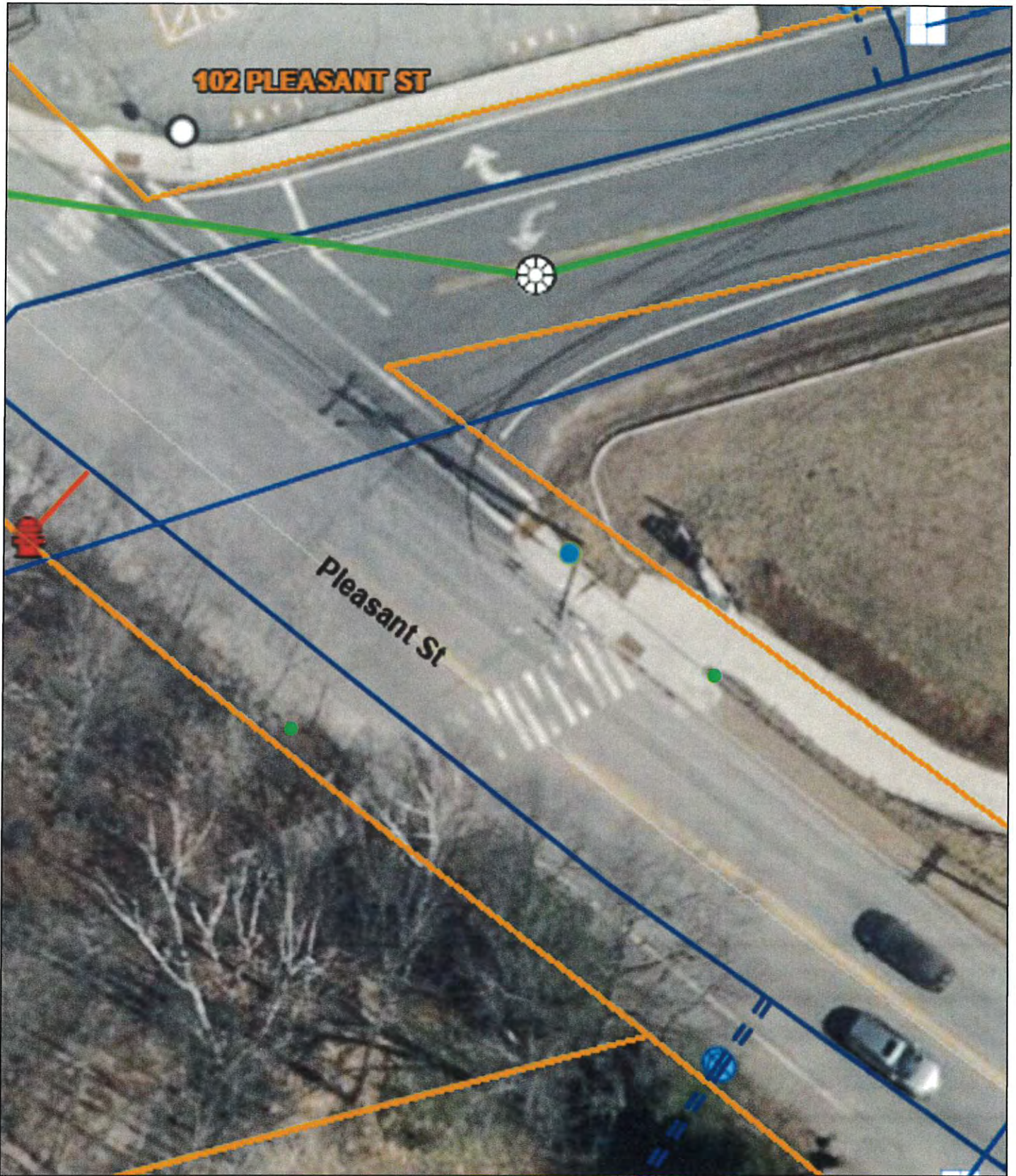
Sanford, ME



[www.cai-tech.com](http://www.cai-tech.com)

● Approx. Location  
of Proposed Sign

1 inch = 20 Feet



Data shown on this map is provided for planning and informational purposes only. The municipality and CAI Technologies are not responsible for any use for other purposes or misuse or misrepresentation of this map.





# River St @ YMCA

Sanford, ME



● Approx. Location  
of Proposed Sign

1 inch = 20 Feet



[www.cai-tech.com](http://www.cai-tech.com)



Data shown on this map is provided for planning and informational purposes only. The municipality and CAI Technologies are not responsible for any use for other purposes or misuse or misrepresentation of this map.





Sanford, ME

1 inch = 20 Feet



www.cai-tech.com

- Approx. Location  
of Proposed Sign



Data shown on this map is provided for planning and informational purposes only. The municipality and CAI Technologies are not responsible for any use for other purposes or misuse or misrepresentation of this map.





# Washington St @ Pioneer Ave

Sanford, ME

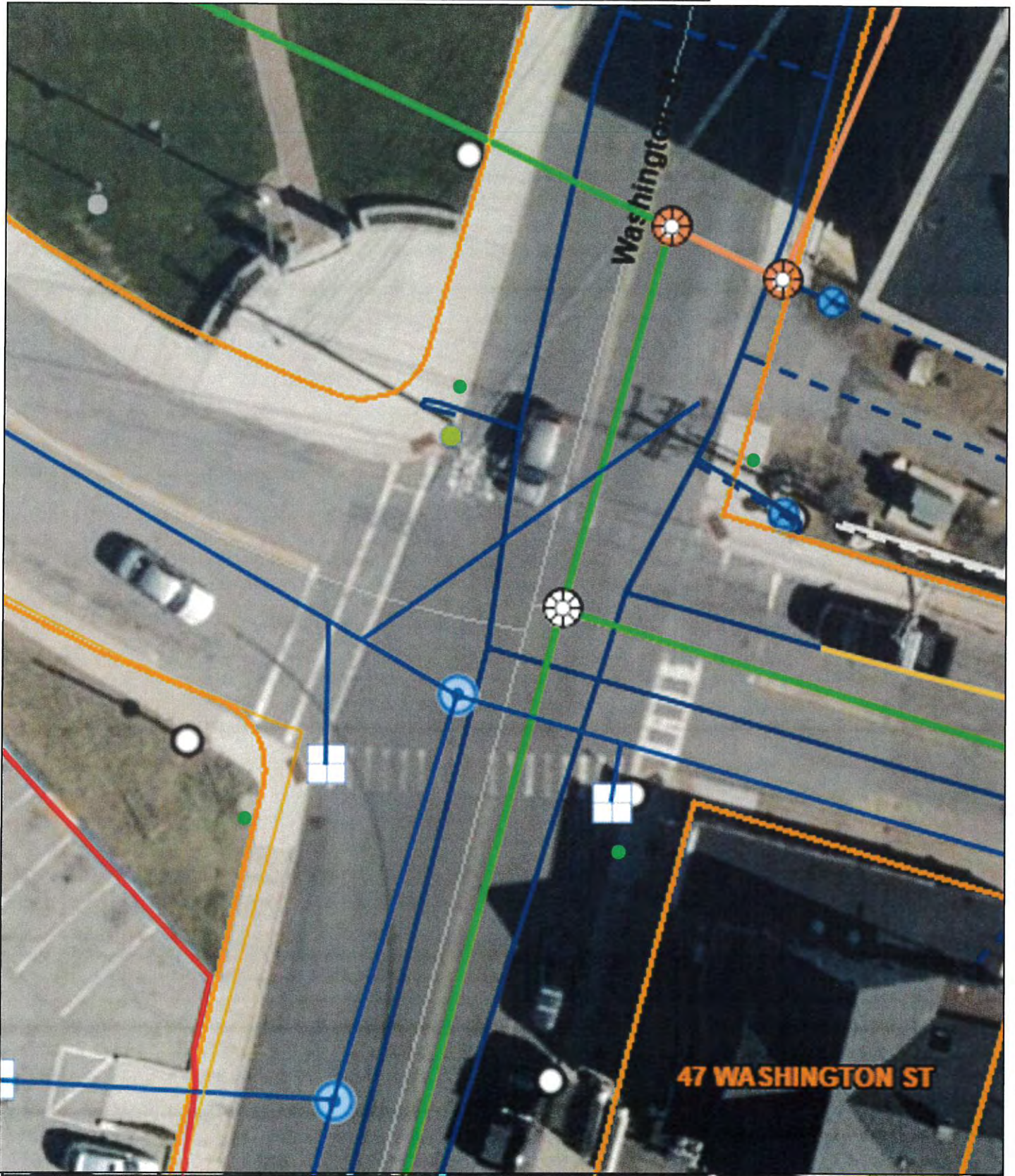


- Approx. Location of Proposed Sign

1 inch = 20 Feet



[www.cai-tech.com](http://www.cai-tech.com)



Data shown on this map is provided for planning and informational purposes only. The municipality and CAI Technologies are not responsible for any use for other purposes or misuse or misrepresentation of this map.





# Winter St @ Riverside Ave

Sanford, ME

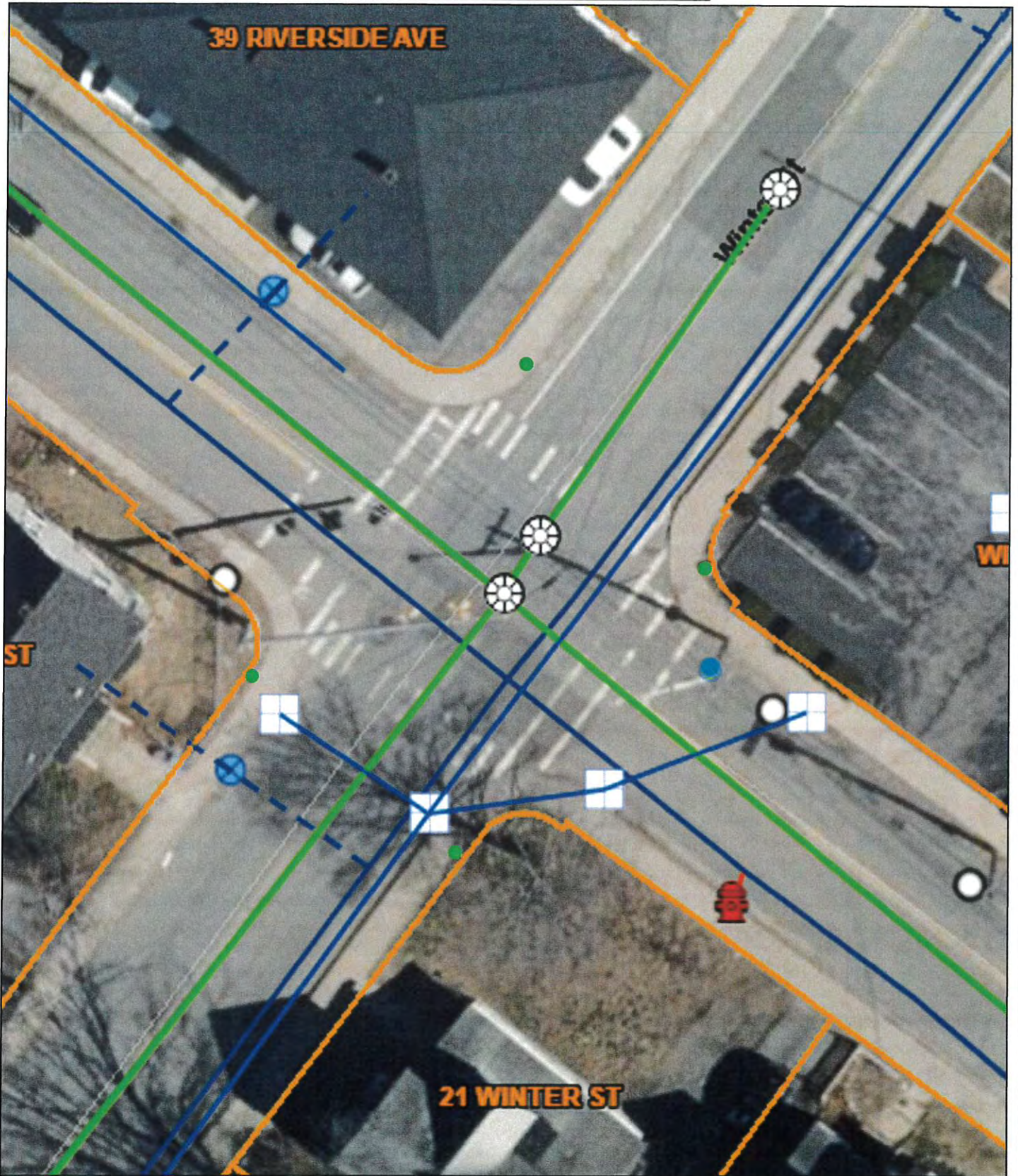


● Approx. Location  
of Proposed Sign

1 inch = 20 Feet



[www.cai-tech.com](http://www.cai-tech.com)



Data shown on this map is provided for planning and informational purposes only. The municipality and CAI Technologies are not responsible for any use for other purposes or misuse or misrepresentation of this map.





# Cottage St @ Brook St

Sanford, ME

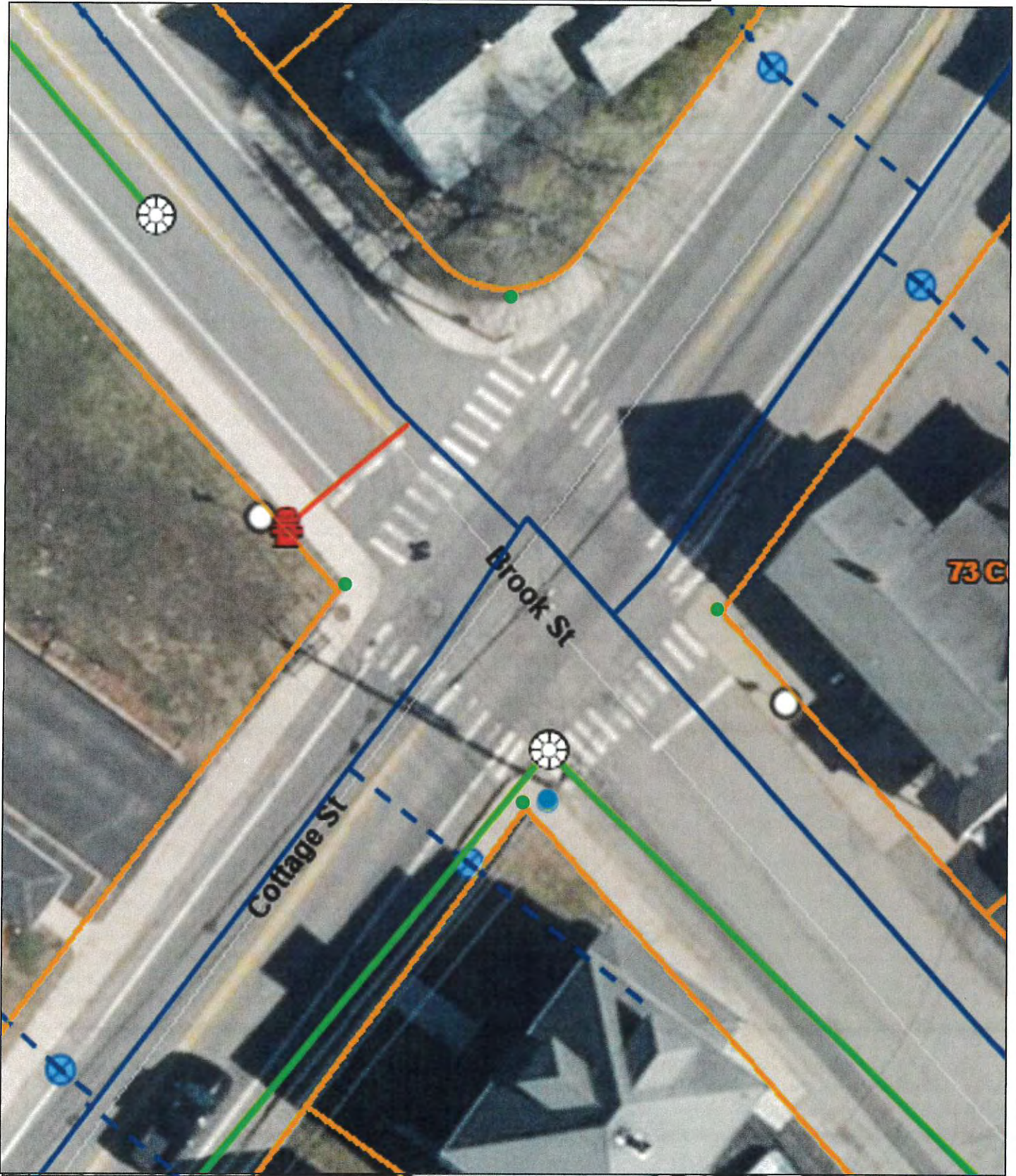


● Approx. Location  
of Proposed Sign

1 inch = 20 Feet



[www.cai-tech.com](http://www.cai-tech.com)



Data shown on this map is provided for planning and informational purposes only. The municipality and CAI Technologies are not responsible for any use for other purposes or misuse or misrepresentation of this map.





# Cottage St @ North Ave

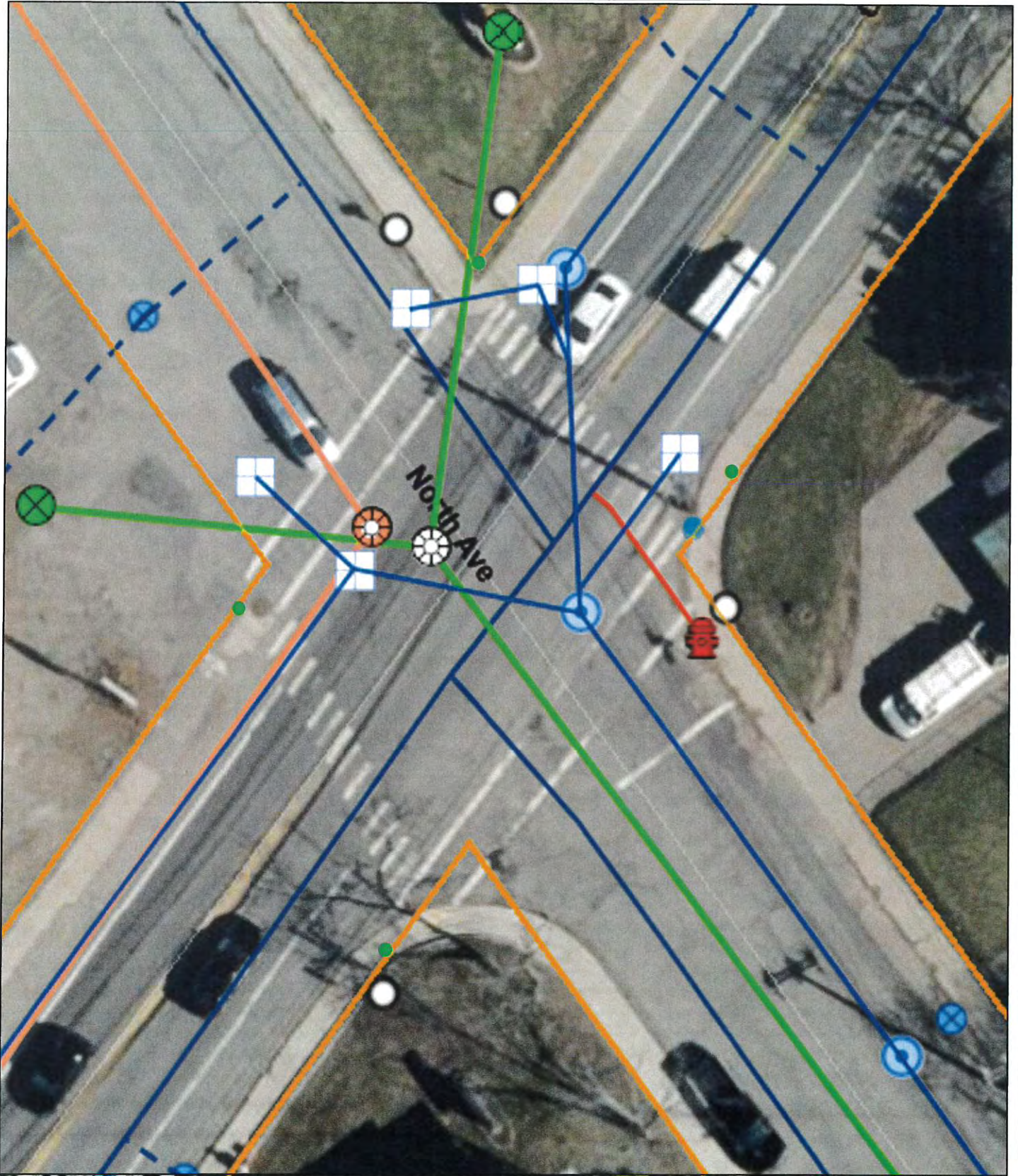
Sanford, ME



[www.cai-tech.com](http://www.cai-tech.com)

● Approx. Location  
of Proposed Sign

1 inch = 20 Feet



Data shown on this map is provided for planning and informational purposes only. The municipality and CAI Technologies are not responsible for any use for other purposes or misuse or misrepresentation of this map.





# Cottage St @ June St

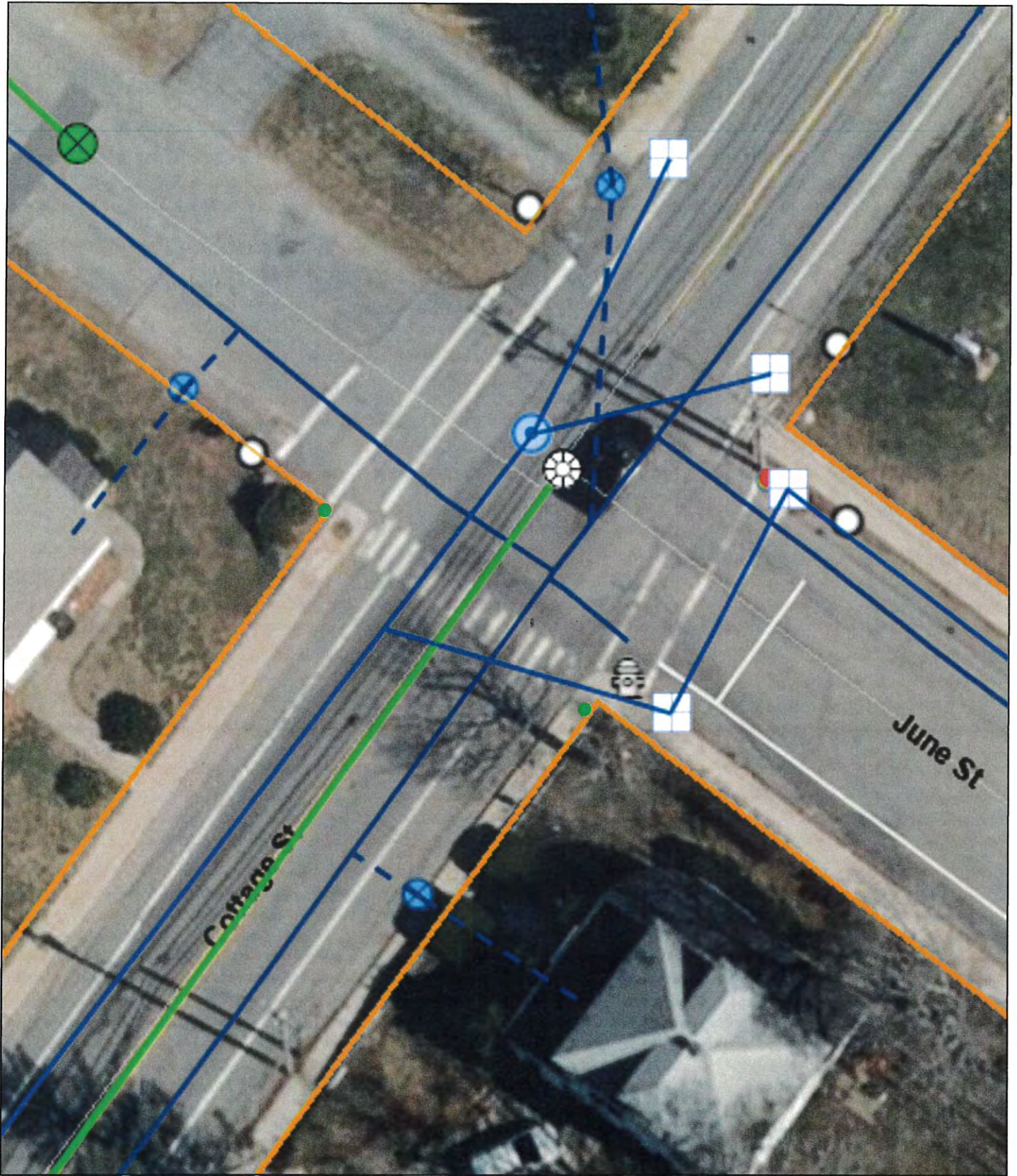
Sanford, ME



● Approx. Location  
of Proposed Sign

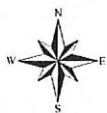
1 inch = 20 Feet

[www.cai-tech.com](http://www.cai-tech.com)



Data shown on this map is provided for planning and informational purposes only. The municipality and CAI Technologies are not responsible for any use for other purposes or misuse or misrepresentation of this map.





# High St @ North Ave

Sanford, ME



● Approx. Location  
of Proposed Sign

1 inch = 20 Feet

[www.cai-tech.com](http://www.cai-tech.com)



Data shown on this map is provided for planning and informational purposes only. The municipality and CAI Technologies are not responsible for any use for other purposes or misuse or misrepresentation of this map.





# High St @ River St

Sanford, ME

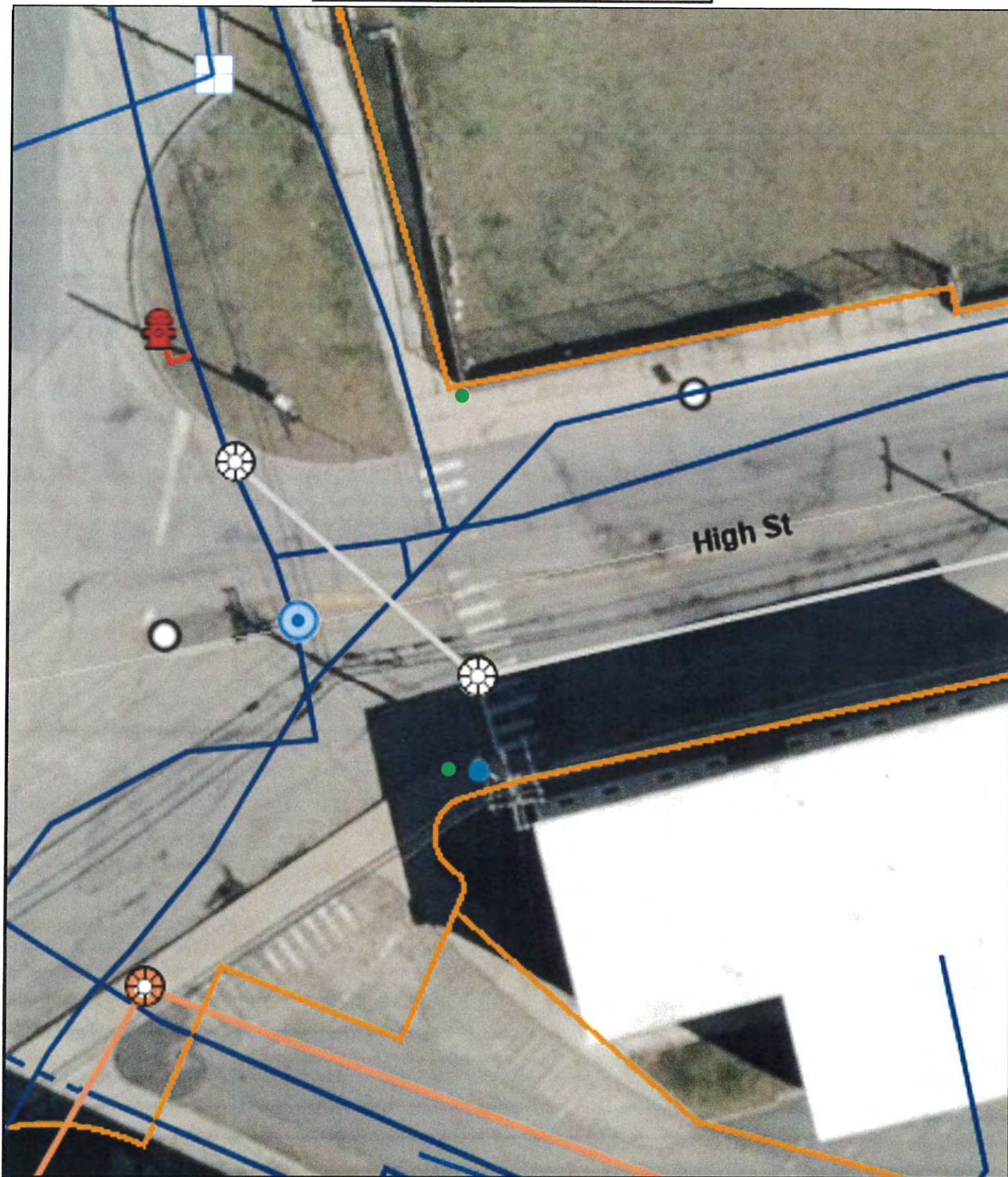


● Approx. Location  
of Proposed Sign

1 inch = 20 Feet



[www.cai-tech.com](http://www.cai-tech.com)



Data shown on this map is provided for planning and informational purposes only. The municipality and CAI Technologies are not responsible for any use for other purposes or misuse or misrepresentation of this map.



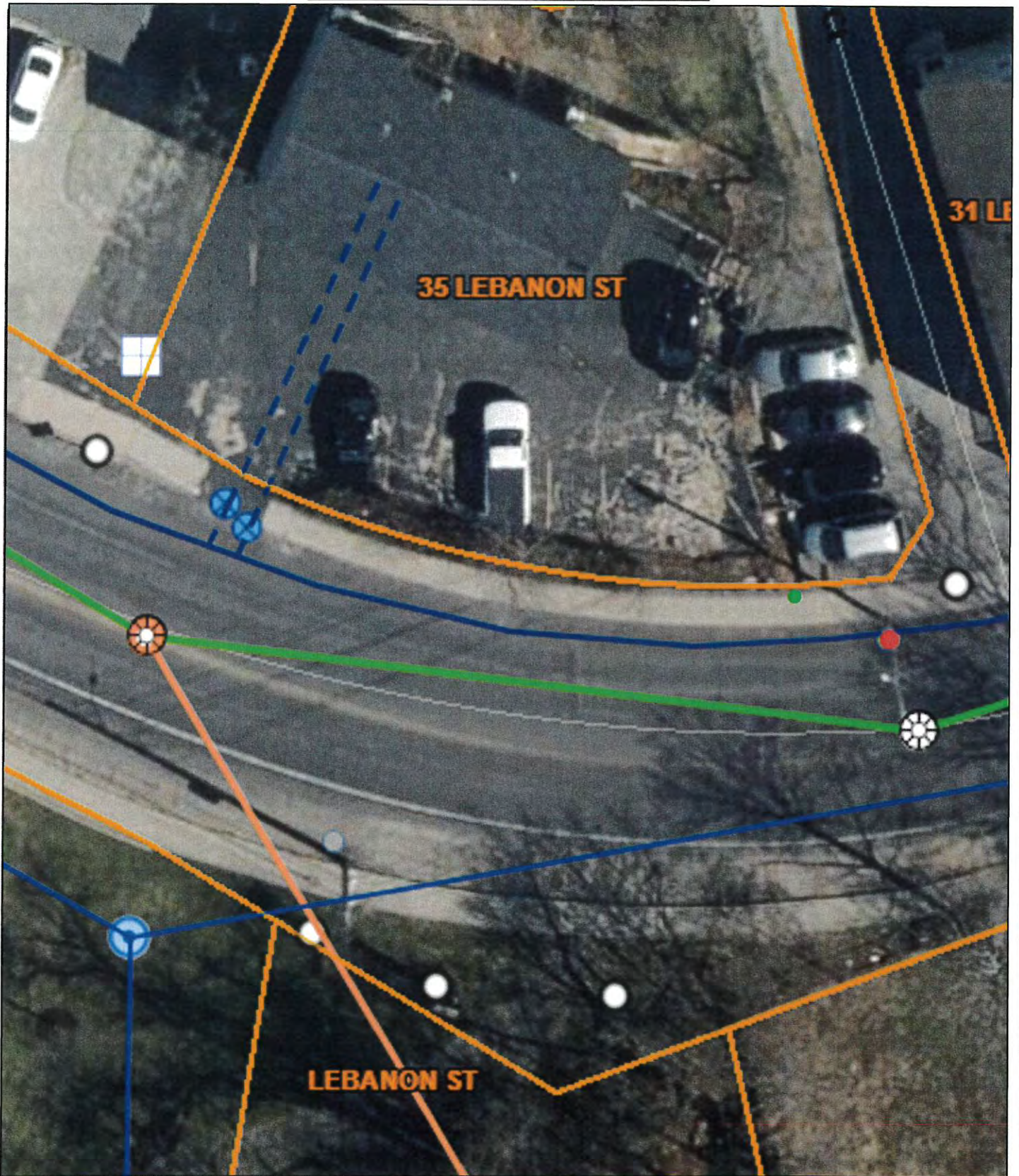


Sanford, ME



**CAI Technologies**  
Premier Mapping, Design & Solutions

● Approx. Location  
of Proposed Sign



Data shown on this map is provided for planning and informational purposes only. The municipality and CAI Technologies are not responsible for any use for other purposes or misuse or misrepresentation of this map.





# Lebanon St @ Nason St


Sanford, ME



[www.cai-tech.com](http://www.cai-tech.com)

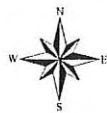
● Approx. Location  
of Proposed Sign

1 inch = 20 Feet



Data shown on this map is provided for planning and informational purposes only. The municipality and CAI Technologies are not responsible for any use for other purposes or misuse or misrepresentation of this map.





# Lebanon St @ #3 Oxford

Sanford, ME



● Approx. Location  
of Proposed Sign

1 inch = 20 Feet

[www.cai-tech.com](http://www.cai-tech.com)



Data shown on this map is provided for planning and informational purposes only. The municipality and CAI Technologies are not responsible for any use for other purposes or misuse or misrepresentation of this map.





# Lebanon St @ Middle St

Sanford, ME



[www.cai-tech.com](http://www.cai-tech.com)

● Approx. Location  
of Proposed Sign

1 inch = 20 Feet



Data shown on this map is provided for planning and informational purposes only. The municipality and CAI Technologies are not responsible for any use for other purposes or misuse or misrepresentation of this map.





# Twombly Rd @ #176

Sanford, ME



[www.cai-tech.com](http://www.cai-tech.com)

● Approx. Location  
of Proposed Sign

1 inch = 20 Feet



Data shown on this map is provided for planning and informational purposes only. The municipality and CAI Technologies are not responsible for any use for other purposes or misuse or misrepresentation of this map.





# North Ave @ Thompson St

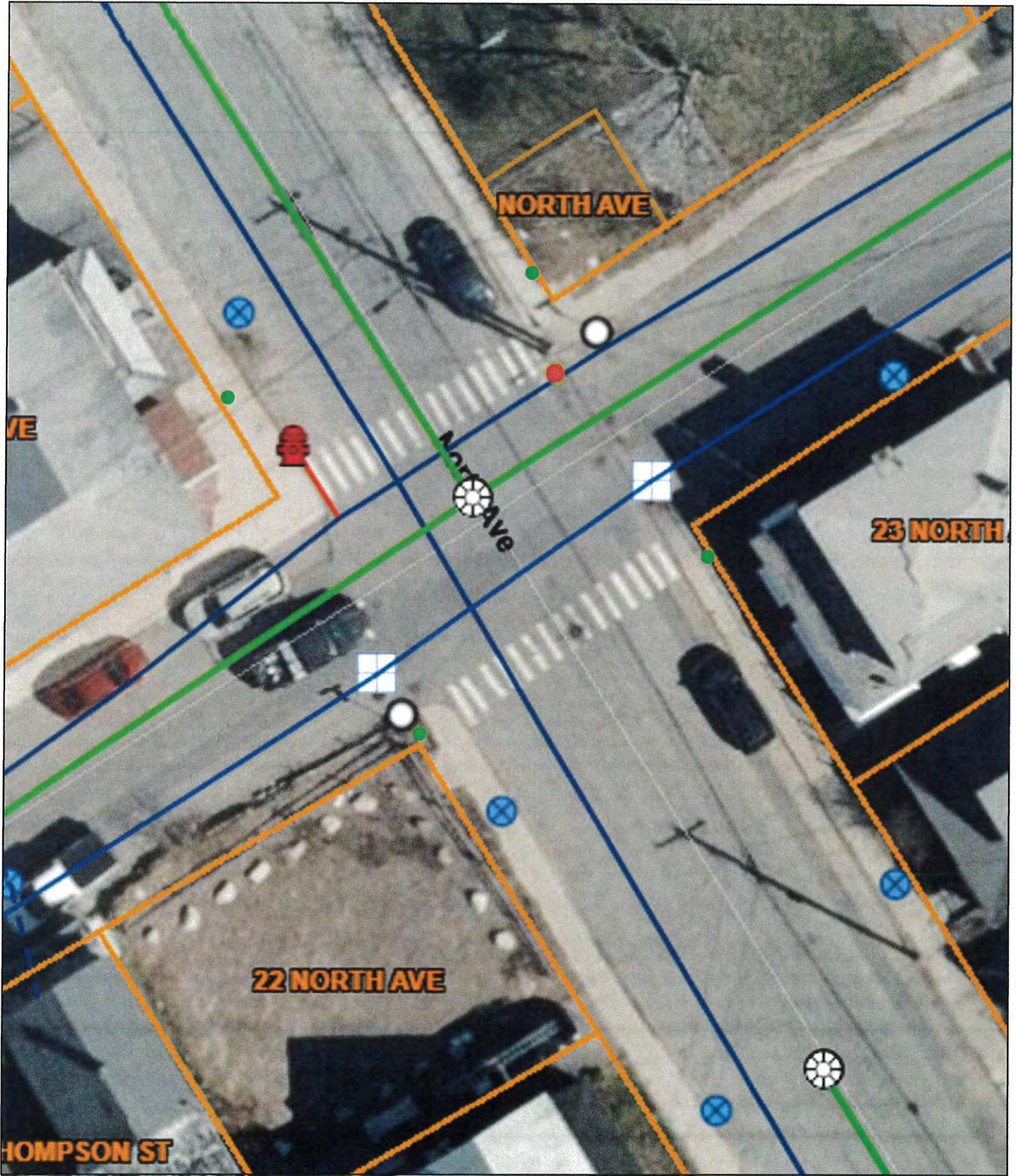
Sanford, ME



● Approx. Location of Proposed Sign

1 inch = 20 Feet

[www.cai-tech.com](http://www.cai-tech.com)



Data shown on this map is provided for planning and informational purposes only. The municipality and CAI Technologies are not responsible for any use for other purposes or misuse or misrepresentation of this map.





# Washington St @ School St

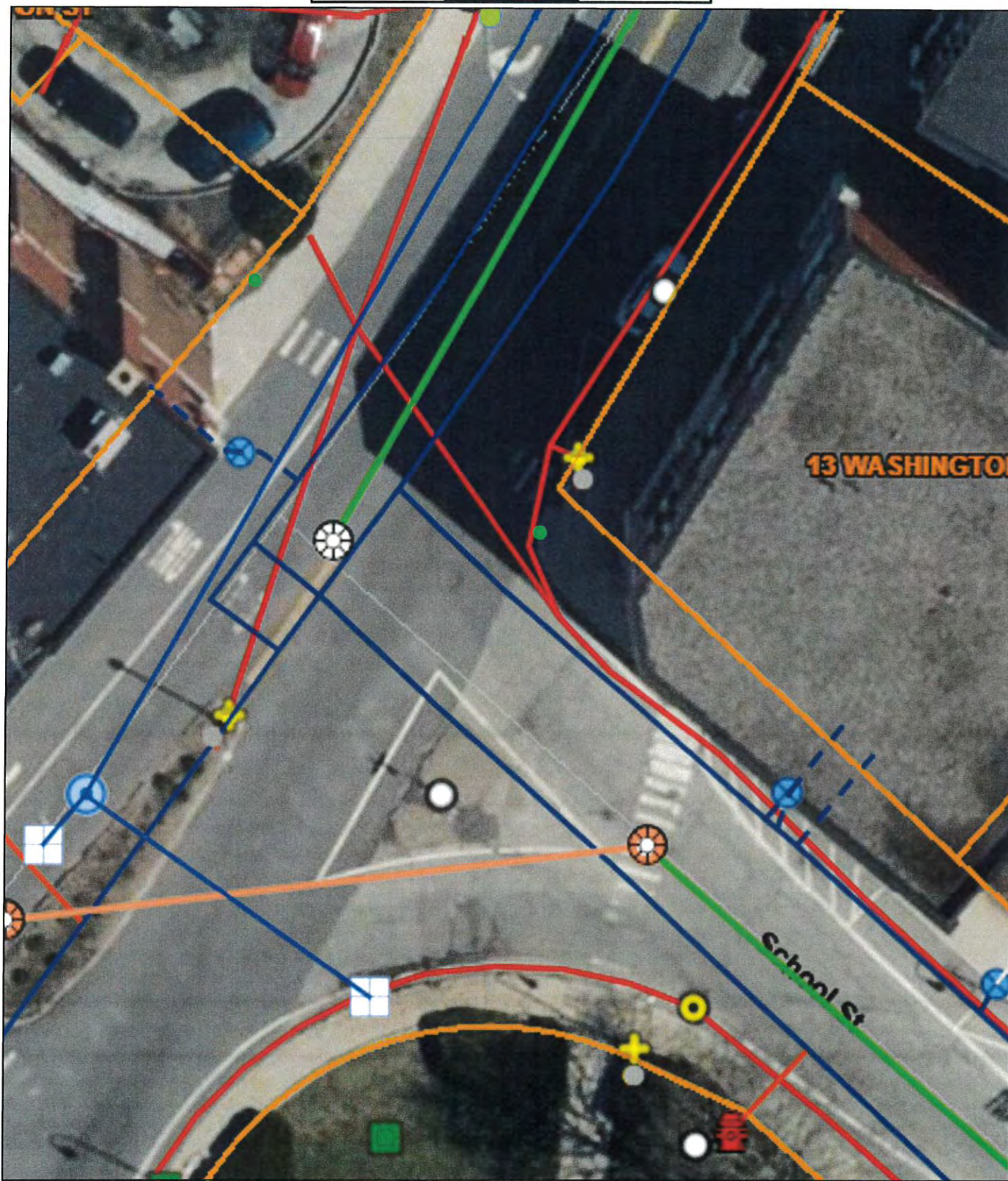
Sanford, ME



[www.cai-tech.com](http://www.cai-tech.com)

● Approx. Location  
of Proposed Sign

1 inch = 20 Feet



Data shown on this map is provided for planning and informational purposes only. The municipality and CAI Technologies are not responsible for any use for other purposes or misuse or misrepresentation of this map.





# School St @ Bodwell St

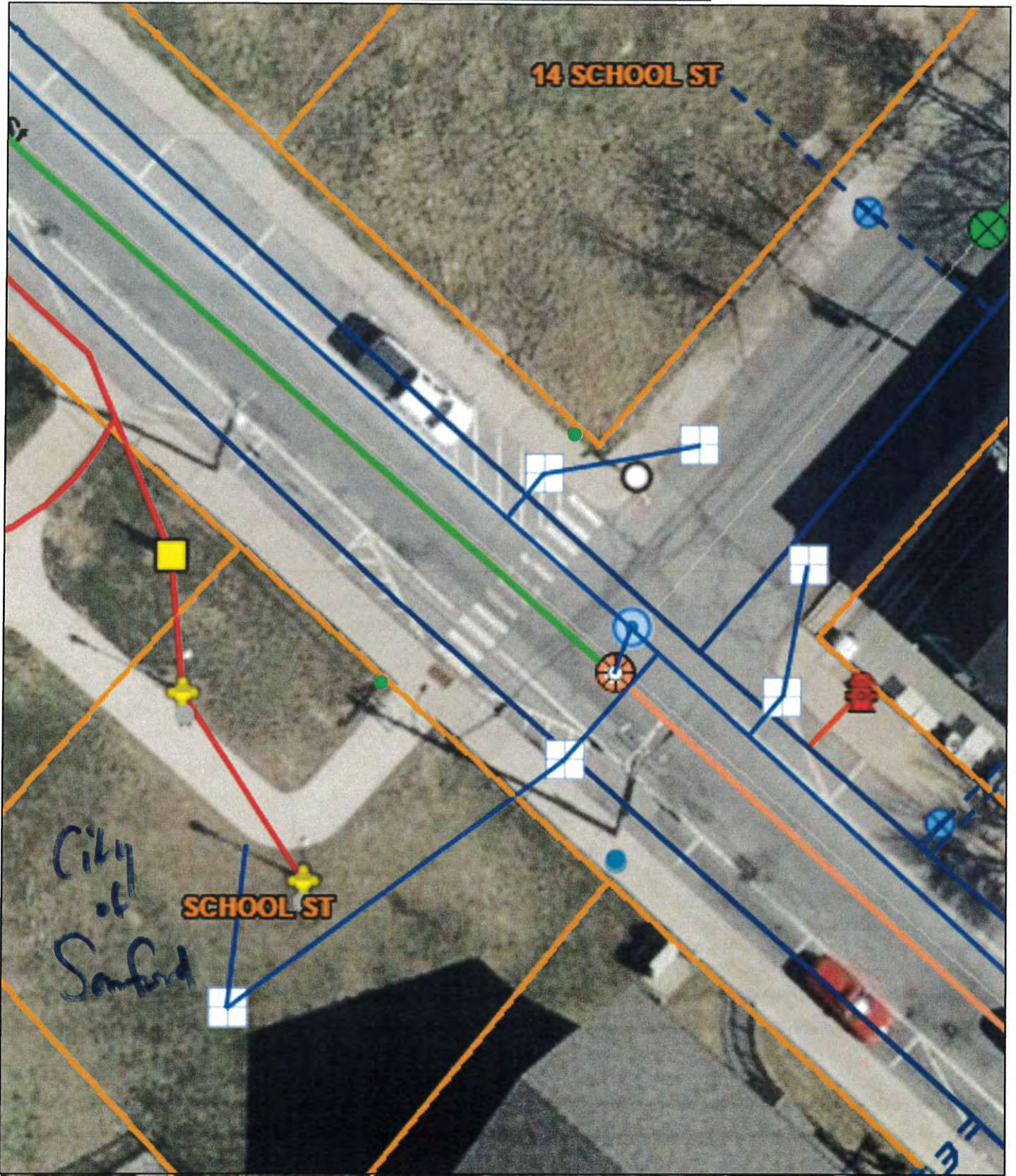
Sanford, ME



[www.cai-tech.com](http://www.cai-tech.com)

● Approx. Location  
of Proposed Sign

1 inch = 20 Feet



Data shown on this map is provided for planning and informational purposes only. The municipality and CAI Technologies are not responsible for any use for other purposes or misuse or misrepresentation of this map.





# Police Dept Parking 1

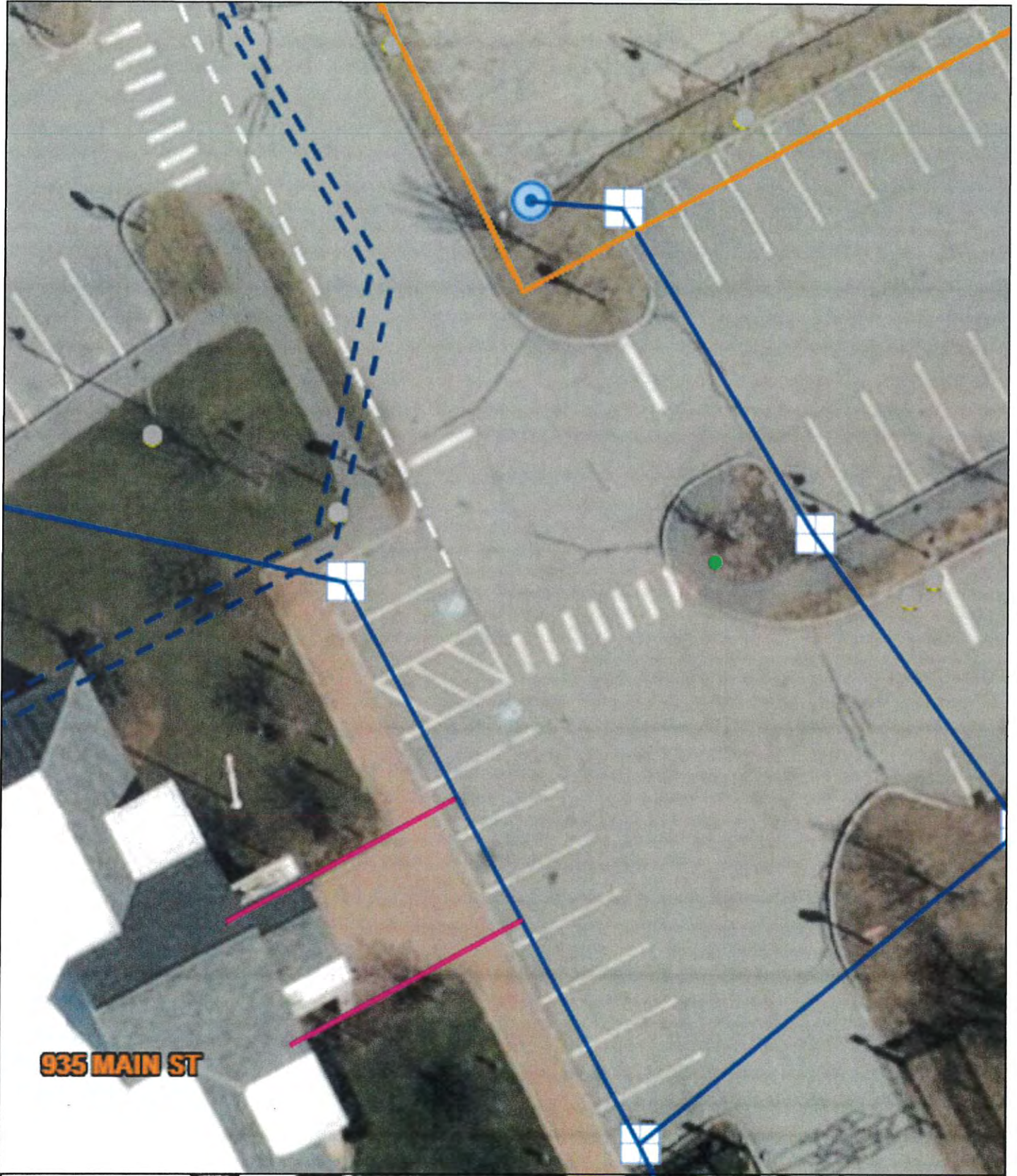
Sanford, ME



● Approx. Location  
of Proposed Sign

1 inch = 20 Feet

[www.cai-tech.com](http://www.cai-tech.com)



Data shown on this map is provided for planning and informational purposes only. The municipality and CAI Technologies are not responsible for any use for other purposes or misuse or misrepresentation of this map.





# Police Dept Parking 2

Sanford, ME

1 inch = 20 Feet



[www.cai-tech.com](http://www.cai-tech.com)

● Approx. Location  
of Proposed Sign



Data shown on this map is provided for planning and informational purposes only. The municipality and CAI Technologies are not responsible for any use for other purposes or misuse or misrepresentation of this map.





# Brook St @ Bennett St

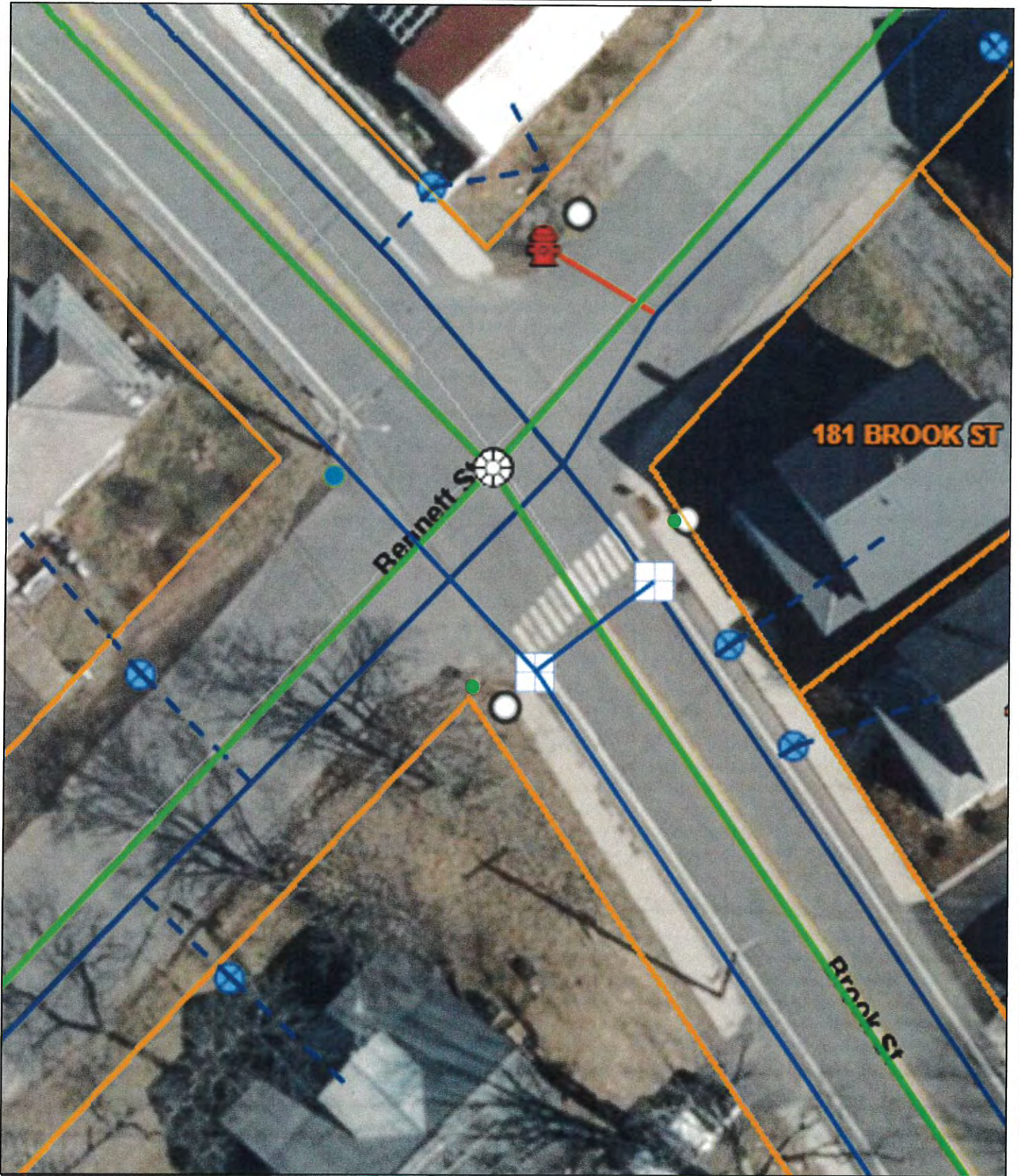
Sanford, ME



[www.cai-tech.com](http://www.cai-tech.com)

● Approx. Location  
of Proposed Sign

1 inch = 20 Feet



Data shown on this map is provided for planning and informational purposes only. The municipality and CAI Technologies are not responsible for any use for other purposes or misuse or misrepresentation of this map.





# Twombley Rd @ Shaw St

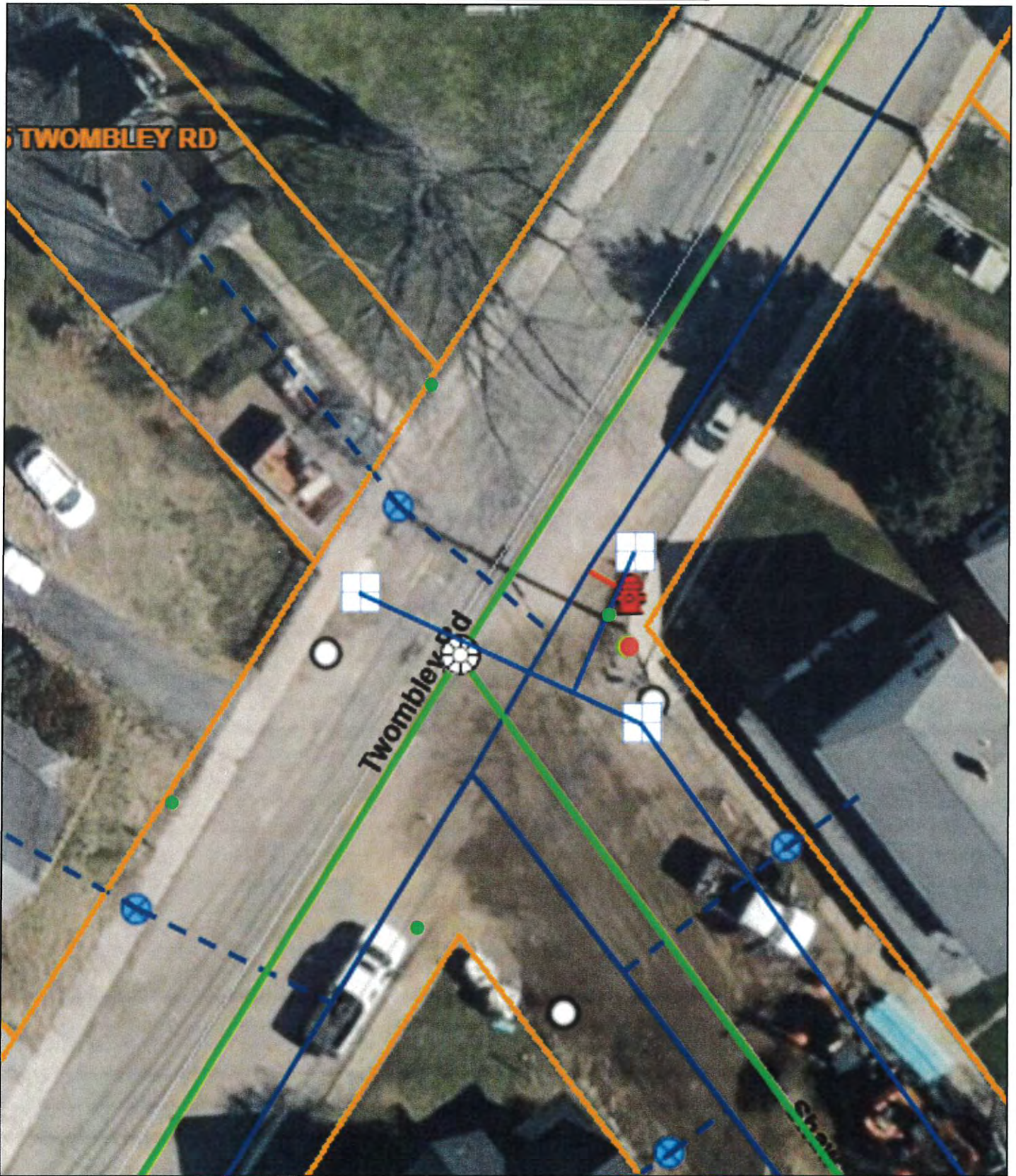
Sanford, ME



- Approx. Location of Proposed Sign

1 inch = 20 Feet

[www.cai-tech.com](http://www.cai-tech.com)



Data shown on this map is provided for planning and informational purposes only. The municipality and CAI Technologies are not responsible for any use for other purposes or misuse or misrepresentation of this map.