



CITY CLERKS: PLEASE POST

AGENDA

**PALOS VERDES PENINSULA
REGIONAL LAW ENFORCEMENT COMMITTEE**

**THURSDAY, FEBRUARY 11, 2021
7:30 A.M.***

VIRTUAL MEETING

Pursuant to Section 3 of [Executive Order N-29-20](#), issued by Governor Gavin Newsom on March 17, 2020, the meeting of the Regional Law Enforcement Committee for Thursday, February 11, 2021, at 7:30 a.m.*, will be conducted via teleconference using the Zoom platform. Please see separate cover for public participation options.

** Meeting will begin immediately following the preceding
Peninsula Regional Emergency Preparedness Committee meeting*

1. CALL TO ORDER

2. ROLL CALL

3. PUBLIC COMMENT

NOTE: *This is the appropriate time for members of the public to make comments regarding items not listed on this agenda. Pursuant to the Brown Act, no action will take place on any items not listed on the agenda.*

4. APPROVAL OF MINUTES

A. MINUTES OF NOVEMBER 12, 2020

5. COMMITTEE REORGANIZATION

6. OLD BUSINESS

- A. PVPUSD SRO UPDATE (VERBAL)
- B. FLOCK SAFETY CAMERA UPDATE (VERBAL)

7. **NEW BUSINESS**

- A. PENINSULA PUBLIC SAFETY COLLABORATION (WRITTEN)
- B. QUARTERLY LAW ENFORCEMENT/TRAFFIC/COMMUNITY OUTREACH REPORT (VERBAL)
- C. MCCORMICK AMBULANCE UPDATE (VERBAL)

8. **OTHER MATTERS FROM REGIONAL LAW ENFORCEMENT COMMITTEE MEMBERS**

NOTE: *This is the appropriate time for Committee Members to direct the placement of items for future action on upcoming agendas.*

9. **ADJOURNMENT**

- A. Next regular meeting Thursday, May 13, 2021 at 7:30 a.m. immediately following the preceding Peninsula Regional Emergency Preparedness Committee meeting.



THE ROLLING HILLS CITY COUNCIL CHAMBERS WILL NOT BE OPEN TO THE PUBLIC

Pursuant to Section 3 of [Executive Order N-29-20](#), issued by Governor Gavin Newsom on March 17, 2020, the meeting of the Regional Law Enforcement Committee and Regional Emergency Preparedness Committee for Thursday, February 11, 2021, at approximately 8:00 a.m., immediately following the Regional Emergency Preparedness Committee Meeting, will be conducted via teleconference using the Zoom platform. These measures are to protect the public and City employees, and to do our part to help 'flatten the curve' and slow the spread of COVID-19.

To maximize public safety while still maintaining transparency and public access, those members of the public wishing to participate may do so in the following ways:

1. **Viewing the “live” meeting:** To view the meetings live, email McKenzie Bright at mbright@rpvca.gov with your name and contact information prior to 3:00 p.m. on Wednesday, February 10, 2021. Upon successful submission, you will receive an email with further instructions on how to connect to the meeting.
2. **Comments on non-agenda and specific agenda item(s):** If you wish to make a comment, please submit via email to mbright@rpvca.gov. Comments received by 3 p.m. on Wednesday, February 10, 2021 will be forwarded to the Regional Law Enforcement Committee and Regional Emergency Preparedness Committee prior to the meeting for consideration. Otherwise, they will be included as late correspondence the following day. Any comments received after 3 p.m. on Wednesday, February 10, 2021 will not be read during the meeting.
3. **Comments on non-agenda and specific agenda item(s) during the “live” meeting:** If you are watching the meeting live and wish to make a comment on an agenda item, as it is being heard, you may submit your brief comment using the following methods below. Please note that there is a maximum allowance of 3 minutes per individual comment, subject to the Chair’s discretion. Your comment will be read or heard during the meeting, if received in real time and prior to the commencement of that item.
 - a. Email: Comments will be accepted via email to mbright@rpvca.gov during the meeting, prior to the close of the public comment portion on an item or during public comments for non-agenda items, and read aloud into the record with a maximum allowance of 3 minutes per individual comment, subject to the Chair’s discretion.

- b. Telephone: If you wish to speak during the meeting, email McKenzie Bright at mbright@rpvca.gov with your name, contact information, and the item number on which you wish to comment. Upon successful submission, you will receive an email with further instructions on how to connect to the meeting.

Members of the public desiring to participate in the virtual city meeting are invited and welcome to do so. Please be advised that there exists the possibility of technological interruptions in telephone or Zoom connections which are beyond the control of City staff. Every effort will be made to establish or reestablish uninterrupted virtual participation in the meeting. Your patience and understanding will be appreciated.

In compliance with the Americans with Disabilities Act, if you require a disability-related modification or accommodation to participate in this meeting, please contact the City at least 48 hours prior to the meeting via email at adarequests@rpvca.gov. Staff will use their best efforts to provide reasonable accommodations to provide as much accessibility as possible while also maintaining public safety.

The City of Rancho Palos Verdes thanks you in advance for your cooperation and reminds you that abiding by the March 17, 2020, orders issued by Governor Gavin Newsom and the County of Los Angeles mandating that all residents stay home except for essential needs **is the best and most effective tool to slow the spread of COVID-19 (novel coronavirus)**.

LAW ENFORCEMENT
AGENDA ITEM 4A
MEETING DATE: 02/11/21

**PALOS VERDES PENINSULA
REGIONAL LAW ENFORCEMENT COMMITTEE
MINUTES
November 12, 2020**

1. CALL TO ORDER

A meeting of the Palos Verdes Peninsula Regional Law Enforcement Committee (Committee) was called to order by Chairman Alegria at 8:47 a.m. via teleconference as a virtual meeting, as pursuant to Executive Order N-25-20 issued by California Governor Gavin Newsom on March 12, 2020 which allows for all council members and staff to attend and participate by teleconference. Members of the public were invited to participate having been given notice.

2. ROLL CALL

PRESENT: Eric Alegria, Mayor Pro Tem, Rancho Palos Verdes
David Bradley*, Councilmember, Rancho Palos Verdes
Ara Mihranian, City Manager, Rancho Palos Verdes
Velveth Schmitz**, Mayor, Rolling Hills Estates
Judy Mitchell, Councilmember, Rolling Hills Estates
Greg Grammer, City Manager, Rolling Hills Estates
Patrick Wilson**, Councilmember, Rolling Hills
Bea Dieringer, Mayor Pro Tem, Rolling Hills
Elaine Jeng, City Manager, Rolling Hills

ABSENT: None

ALSO PRESENT: Alexa Davis, Assistant City Manager, Rolling Hills Estates
Jessica Slawson, Administrative Analyst, Rolling Hills Estates
Captain James Powers, Lomita Sheriff's Station, Los Angeles
County Sheriff's Department
Brenna Terrones, Assistant Superintendent of Administrative
Services, Palos Verdes Peninsula Unified School District
Suzanne Seymore, President, Palos Verdes Peninsula Unified
School District
Karina Bañales, Deputy City Manager, Rancho Palos Verdes
Jesse Villalpando, Senior Administrative Analyst, Rancho Palos
Verdes
Daniel Perez, McCormick Ambulance Communications Manager

*Councilmember left the meeting at 8:55 a.m.

** Councilmembers left the meeting at 10:01 a.m.

3. PUBLIC COMMENTS

None.

4. APPROVAL OF MINUTES

A. MINUTES OF August 13, 2020

5. OLD BUSINESS

A. PVPUSD SCHOOL RESOURCE OFFICER UPDATE (PVPUSD)

Assistant Superintendent of Administrative Services, Brenna Terrones shared an update on School Resource Officers (SROs) at PVPUSD schools. SROs have been assisting with planning for and implementing traffic management, ensuring members of the public are not accessing campus when students are present, and assisting with updating plans for their Emergency Operations Center and other disaster planning, as it relates to certain staff members not being on campus.

Assistant Superintendent Terrones shared that due to the limited number of students on campuses, the District's savings will cover the entirety of the cost of the MOU for SROs through at least January. Cities will not be receiving a bill for their portion of the SRO MOU. Assistant Superintendent Terrones also shared that they are prepared to implement a virtual session of Students and the Law at Rancho Del Mar next semester.

Chair Alegria thanked the staff for their comprehensive report and remarked on the positive role of SROs in reopening schools.

Member Wilson inquired how the public has access to school campuses, as it relates to trespassing reports. Assistant Superintendent Terrones indicated that campuses are closed from 7:30am-3:30pm, while students are on campus for instruction, however, to the extent that the location is an open campus, it is available to the public to use recreationally.

Member Wilson clarified the reference to Rancho Del Mar as it relates to the school, not the campus. Assistant Superintendent Terrones clarified that Rancho Del Mar is now located at 375 Via Almar. Member Wilson followed up asking if SROs visit the Via Almar campus and Assistant Superintendent Terrones confirmed that they do provide service at the location.

Member Dieringer requested clarification on previous information that cities were not being charged from March-June for their portion of the MOU. Assistant Superintendent Terrones confirmed that cities will not be billed for SROs from March 13 through at least December 31, 2020.

B. FLOCK SAFETY CAMERA UPDATE (VERBAL)

Deputy City Manager Bañales provided an update on RPV's grant fund for Flock Cameras for up to 10 cameras. The City has hosted two Citywide workshops and several one-on-one sessions with HOAs. At this time, three cameras have yet to be allocated. An update to the RPV City Council will be made at the regular meeting on November 17, 2020.

Analyst Slawson shared that Rolling Hills Estates lists Flock Safety Cameras on their Neighborhood Grant Program list and one neighborhood has installed a camera.

Chair Alegria inquired on the participation in recent forums in RPV. Deputy City Manager Bañales shared that the first forum had about 15 participants, and the second forum had about 30 participants, in addition to a number of one-on-one sessions with HOAs. City Manager Mihranian shared that RPV set aside \$10,000 for the year and expects the funds will be exhausted within the next weeks and shared that members of the public have expressed interest in the Council continuing this program into future years.

6. NEW BUSINESS

A. PENINSULA PUBLIC SAFETY COLLABORATION (WRITTEN)

Deputy City Manager Bañales shared that at the August 13, 2020 meeting, Committee members considered adding Palos Verdes Estates to the RLEC. Three options were presented to the Committee: 1) establish a Peninsula Public Safety Committee to take a holistic approach to public safety and emergency preparedness, including Palos Verdes Estates, 2) allowing PVE to attend but not vote in the Regional Law rotation and would only share information in the Public Safety Committee on peninsula-wide efforts, and 3) PVE have no role in the Committee.

Member Mitchell requested an explanation as to how the options presented differ to the current dual-Committee model. Deputy City Manager Bañales clarified that the information-only option would allow the Committee to be more inclusive of PVE and would allow for the incorporation of PVE crime statistics into wider-peninsula monitoring. It would allow for the cities that contract with LA County to continue to meet to discuss the contract.

Chair Alegria followed up requesting clarification that anything not directly related to the Sheriff contract would migrate to the Public Safety Committee. Deputy City Manager Bañales confirmed that to be the case and provided the example that items such as the SRO and Flock Grant update items would migrate to the Public Safety Committee.

Member Dieringer specified that content at the Regional Law meeting relating to crime reports would be moved to the Public Safety Committee. Deputy City Manager Bañales

clarified that if the item related specifically to the Sheriff contract, it would be a part of the Regional Law meeting. If the item were an overview of crime trends and crime reduction efforts, that would move to the Public Safety Committee.

Chair Alegria clarified that sensitive contract-related items such as negotiations would be limited to the three cities and would continue to fall in the Regional Law Committee. City Manager Mihranian confirmed and reiterated that under the second option, the status quo would remain but whenever there would be issues that might involve PVE, they would be invited to the meeting for informational purposes only.

Member Wilson requested clarification of what committee equipment discussions would fall under, as was discussed at a prior meeting. Chair Alegria indicated that equipment negotiations would remain in the Regional Law Committee. PVE might attend in an informational capacity but would not have a vote.

Chair Alegria indicated his support for option one, so long as PVE is interested and reiterated the integrity of contract oversight that the Regional Law Committee serves and to keep those items clear and separate.

Member Mitchell clarified that under option two, PVE would not participate in the rotation cycle to chair Regional Law Enforcement Committee. Chair Alegria requested clarification of the rotation for the Public Safety Committee. Deputy City Manager Bañales shared that PVE would be invited to participate in the Regional Law Enforcement Committee where applicable but would not be part of the chair rotation. They would be asked to speak only when specifically agendaized items are included.

Member Mitchell indicated her support for preserving the Regional Law Enforcement Committee because the three cities differ significantly from PVE due to their contract status. She indicated that she is not opposed to the first option to create a combined committee to discuss broader issues of public safety, but that the contract cities would retain control of the Regional Law agenda. Chair Alegria indicated his support.

City Manager Mihranian shared that in options one and two, Regional Law would be retained. Option one would expand the charter for that committee to change the name to the Public Safety Committee, to discuss anything related to peninsula-wide public safety. Anything related to the contract would fall under Regional Law. Under the second option, PVE would be invited to attend only when it was germane to a topic on the agenda.

Member Dieringer agreed with Chair Alegria and Member Mitchell and shared that she is considering a hybrid between options one and two where peninsula-wide issues would be addressed in the newly formed Public Safety Committee and the Peninsula Regional Law meeting would take place as it did before immediately following the Public Safety Committee meeting with only the contract cities having a vote. PVE would be welcome to come to listen to the meeting, as would any member of the public.

City Manager Grammer added that the parameters and the process that Members Dieringer and Mitchell outlined was staff's intent was with option one.

Member Schmitz shared that the Committee is already utilizing this option. When items pertain to other cities, they are invited to attend the meeting, so this item introduces an unnecessary level of complexity.

Chair Alegria acknowledged Member Schmitz's point and shared that by limiting the Regional Law Committee to only items pertaining to the contract and by including PVE in a public safety committee, that there may be opportunities to identify new areas of public safety.

Chair Alegria proposed to approach PVE with option one to determine their interest and for staff to report back on the scope of the committees. Members Mitchell and Wilson agreed. Member Dieringer agreed and shared that reports received by McCormick and the Sheriff's department need to remain in Regional Law.

B. SHERIFF'S DEPARTMENT COMMUNITY OUTREACH (VERBAL)

Deputy City Manager Bañales shared that Rolling Hills Estates hosted Coffee with a Cop as part of community outreach. RPV will be planning with Captain Powers upcoming community outreach programming.

Captain Powers shared that community policing is one of his priorities and has emphasized to his deputies that as time permits, they should introduce themselves to community members in order to begin forming relationships.

Member Schmitz acknowledged the Lomita Sheriff's station and Captain Powers's support of the community and that residents have expressed appreciation for the station's work.

Member Dieringer shared that she would like to see town hall meetings on crime prevention suggestions for peninsula-wide preparedness. Captain Powers agreed and shared that there are simple steps to take to avoid crime. Member Dieringer requested that something be scheduled and Captain Powers agreed.

Chair Alegria shared that, as civic leaders, in the current climate, it is important to exhibit an embrace of public safety officers, to demonstrate collaboration, and to take actions that humanize deputies. Chair Alegria expressed appreciation for all of the efforts being taken.

C. QUARTERLY LAW ENFORCEMENT/TRAFFIC REPORT (SHERIFF)

Chair Alegria requested highlights and shared that there has been good progress as it relates to low crime statistics.

Captain Powers shared that during his department's monthly Crime Management Forum, he has noticed a slight uptick in certain Part 1 Crimes, including aggravated assaults, larceny thefts, grand theft autos, and thefts of catalytic converters. On Part 2 crimes, Captain Powers noted an increase in vandalism. Captain Powers also shared information relating to arrests. Captain Powers shared an update on ALPR systems and made information sharing recommendations.

Member Dieringer requested clarification on traffic hazard sites and requested additional support for speeding on Crest Road. Captain Powers shared that certain traffic hazard site changes are the result of Coronavirus and/or construction and shared that locations of focused efforts can be addressed.

D. MCCORMICK / FIRE PARAMEDIC RESPONSE REPORT (WRITTEN)

McCormick Ambulance Communications Manager Daniel Perez shared that average response times have either slightly improved or experienced minor delays due to construction in the three cities. He shared they are preparing for longer response times due to increased flu season limiting available beds in Emergency Rooms.

Member Dieringer shared that she would support anything done to improve compliance rates.

Chair Alegria thanked Communications Manager Perez for his report.

7. OTHER MATTERS FROM REGIONAL LAW ENFORCEMENT COMMITTEE MEMBERS

Chair Alegria recognized Member Mitchell's achievements ahead of her retirement. Member Schmitz, Member Wilson, and Member Dieringer also recognized Member Mitchell. Member Mitchell thanked the Committee members.

Chair Alegria recognized Members Schmitz and Dieringer on their recent elections.

8. ADJOURNMENT

There being no further business before the Palos Verdes Peninsula Regional Law Enforcement Committee, Chair Alegria adjourned the meeting at 10:08 a.m. The next meeting is scheduled to be held on Thursday, February 11, 2020, following the Palos Verdes Peninsula Regional Emergency Preparedness Committee Meeting at 7:30 a.m.

Respectfully submitted,



McKenzie Bright
Administrative Analyst
City of Rancho Palos Verdes

Approved,

Eric Alegria
Chair
Mayor,
City of Rancho Palos Verdes

LAW ENFORCEMENT
AGENDA ITEM 7A
MEETING DATE: 02/11/21



REGIONAL LAW
Agenda Item No. 7A
Meeting Date: 2-11-21

MEMORANDUM

TO: REGIONAL LAW ENFORCEMENT COMMITTEE
FROM: CITY MANAGERS
DATE: FEBRUARY 11, 2021
SUBJECT: PENINSULA PUBLIC SAFETY COLLABORATION
PREPARED BY: McKenzie Bright, Rancho Palos Verdes Administrative Analyst

RECOMMENDATIONS

- 1) Re-name the Peninsula Emergency Preparedness Committee to the Peninsula Public Safety Committee to encompass both emergency and public safety items and formally add the City of Palos Verdes Estates to the Committee; and
- 2) Re-name the Regional Law Enforcement Committee to the Regional Contract Law Committee to oversee the three-city LASD contract.

BACKGROUND

At the August 13, 2020 Regional Law Enforcement Committee (RLEC) meeting, the Committee discussed considering whether to include Palos Verdes Estates (PVE) on the RLEC. The following three options were researched and provided for the Committee's consideration at the November 12, 2020 meeting:

Option One: Establish a Peninsula Public Safety Committee

This option, recommended by staff, would replace the recently established Peninsula Emergency Preparedness Committee (PEPC) with a "Peninsula Public Safety Committee." This new Committee would take a holistic approach, combining emergency preparedness initiatives and public safety trends and topics.

PVE would have the opportunity to participate and collaborate with Rancho Palos Verdes (RPV), Rolling Hills Estates (RHE), and Rolling Hills (RH) on public safety initiatives as well as emergency preparedness planning.

With this option, the RLEC would continue to meet independently to oversee the three-city Los Angeles County Sheriff's contract. Staff is recommending renaming the RLEC to the Regional Contract Law Committee (RCLC) to align with its new scope.

Option Two: Information-Only Option

The information-only approach would allow the four agencies to come together and share information on Peninsula-wide safety concerns and efforts through the elected officials. PVE would not participate in the rotation cycle, chairing RLEC meetings, or preparing the agendas. PVE would only participate based on the committee approved agendas and provide information, insight, or participate in committee approved public safety programming.

Option Three: No Involvement Option

The Committee may decide that PVE should not participate at this time.

DISCUSSION

At the November 12, 2020 RLEC meeting, the Committee discussed the three options of including PVE in Regional Law. At the conclusion of the discussion, the Committee directed staff to reach out to PVE to determine their interest and to report back on the scope of Option One.

Staff communicated with PVE, and on December 22, 2020, the PVE City Council voted to officially participate in the Peninsula Public Safety Committee, should the RLEC take up this action.

Staff has prepared the scope of the Peninsula Public Safety Committee and Regional Contract Law Committee that would be established if Option One is taken up.

Scope of Peninsula Public Safety Committee:

The Peninsula Public Safety Committee (PPSC) would combine emergency preparedness initiatives and public safety trends and topics, incorporating the current PEPC with broad public safety discussions pertaining to the Peninsula. This includes, but is not limited to the following:

- Disaster Preparedness, Mitigation and Training (i.e. joint agreements, mutual aid, disaster worker training)
- Peninsula Utility Service Disaster Response (i.e. SCE, CalWater, Gas Company, Sanitation District preparedness support)
- Crime Trends on the Peninsula
- Crime Prevention Programs

- Collaborated Resources and Programs (i.e. SRO, ALPR, etc.)

All four cities would participate in the rotation cycle, chairing meetings, and preparing the agendas for the Peninsula Public Safety Committee. Currently, the rotation of the PEPC and RLEC aligns with one city per year, but with this new option, in 2022, there will be one city in rotation for PPSC and another for RLEC.

Scope of the Regional Contract Law Committee:


The Regional Contract Law Committee (RCLC) would continue to meet after the PPSC meeting for the sole purpose of overseeing the three-city Los Angeles County Sheriff's contract.

Only RPV, RH, and RHE would participate in the rotation cycle, chairing meetings, and preparing the agendas for the Regional Contract Law Committee.

CONCLUSION

It is recommended that the current Peninsula Emergency Preparedness Committee be renamed to the Peninsula Public Safety Committee to encompass both emergency preparedness and law enforcement related issues, and formally invite Palos Verdes Estates to join the committee, and evolve the Regional Law Enforcement Committee to solely review the three-city LASD contract, renaming it the Regional Contract Law Committee.


LAW ENFORCEMENT
AGENDA ITEM 7B
MEETING DATE: 02/11/21




PENINSULA REGION
4TH QUARTER
LAW ENFORCEMENT UPDATE
2020

***PRESENTED BY
CAPTAIN JAMES C. POWERS
LOMITA STATION***





TRAFFIC





RANCHO PALOS VERDES

Traffic Stats

2018**2019****2020**

	Oct	Nov	Dec	Average	Oct	Nov	Dec	Average	Oct	Nov	Dec	Average
Total Collisions	18	19	17	18	20	24	8	17	16	9	12	12
Injury Collisions	8	5	3	5	10	9	3	7	4	2	4	3
Enforcement Index	19	20	37	25	13	11	21	15	40	80	14	45
Hazardous Cites	152	97	108	119	136	97	81	105	156	159	54	123
Non-Haz Cites	55	29	36	40	29	46	35	37	32	34	21	29
Parking Cites	34	49	57	47	65	74	33	57	22	31	11	21
DUI Arrests	2	4	2	3	4	4	2	3	3	1	1	2
DUI Collisions	0	2	0	1	3	2	1	2	3	0	0	1
Fatal Collisions	0	0	0	0	1	0	1	1	0	0	0	0

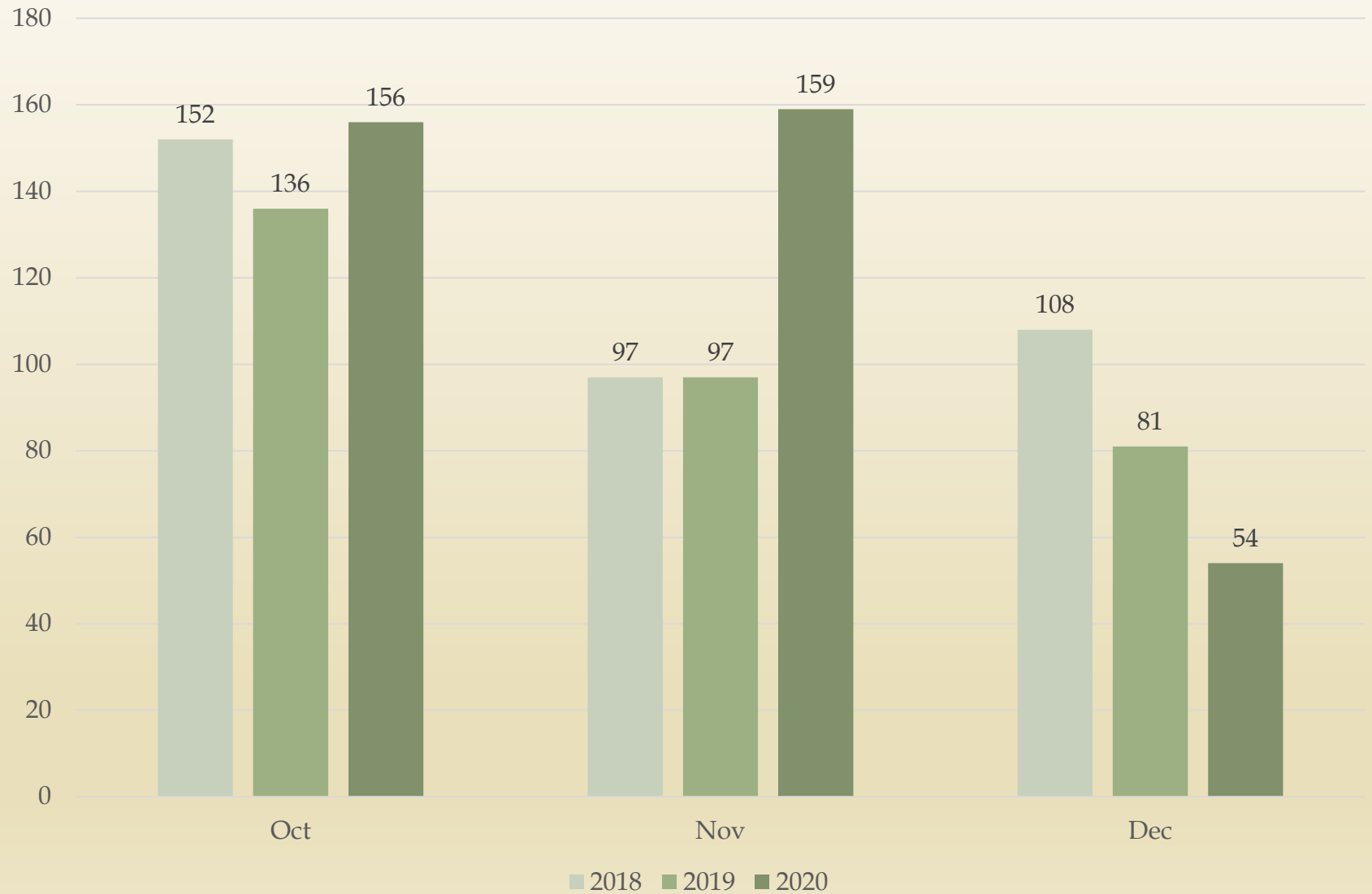
*Traffic Enforcement Index: Haz.Cites + DUI Arrests / Fatal + Injury Collisions (20:1)

4th Quarter Comparison



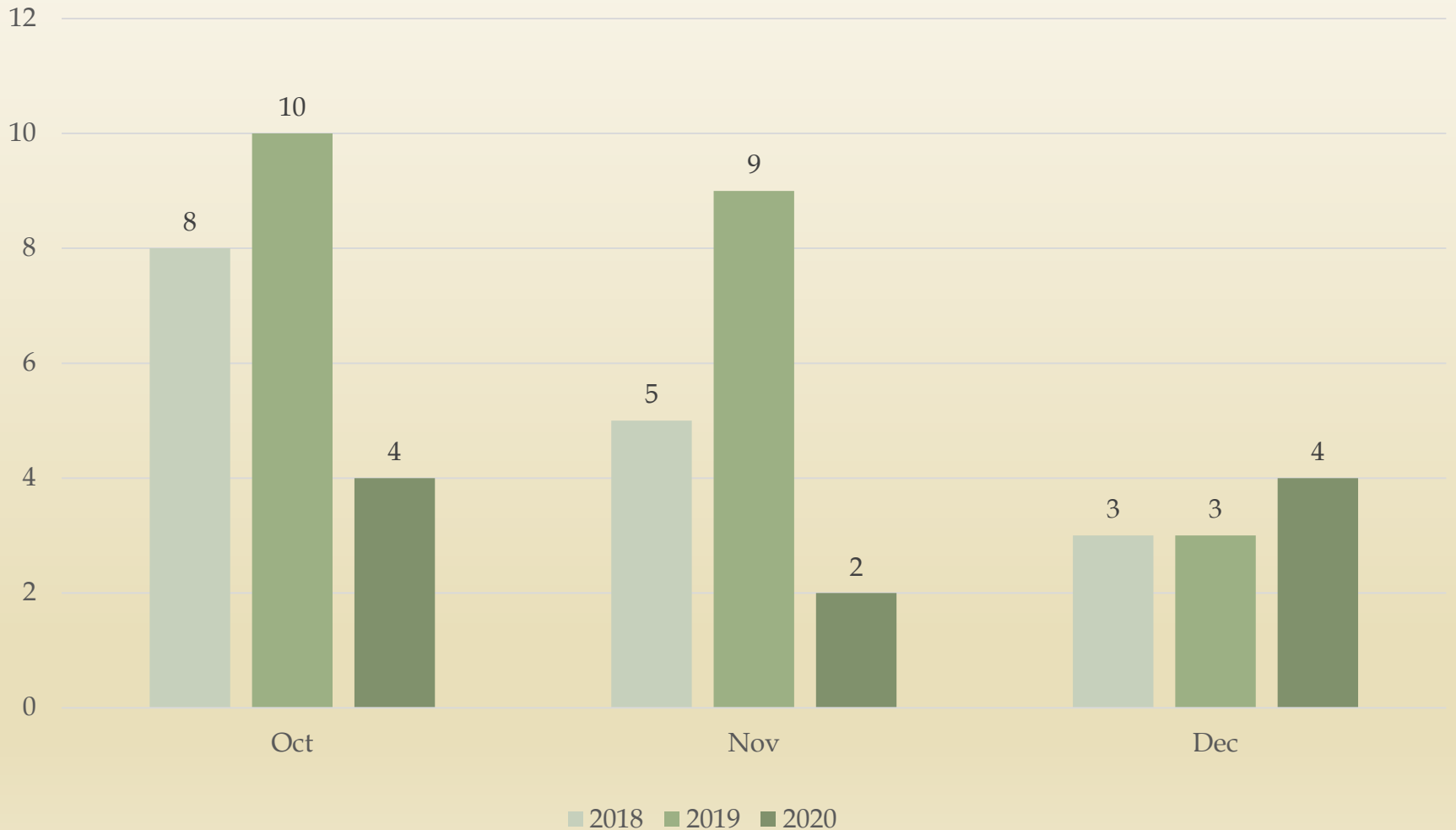
RANCHO PALOS VERDES

Hazardous Citations



RANCHO PALOS VERDES

Injury Traffic Collisions



ROLLING HILLS ESTATES

Traffic Stats



2018

2019

2020

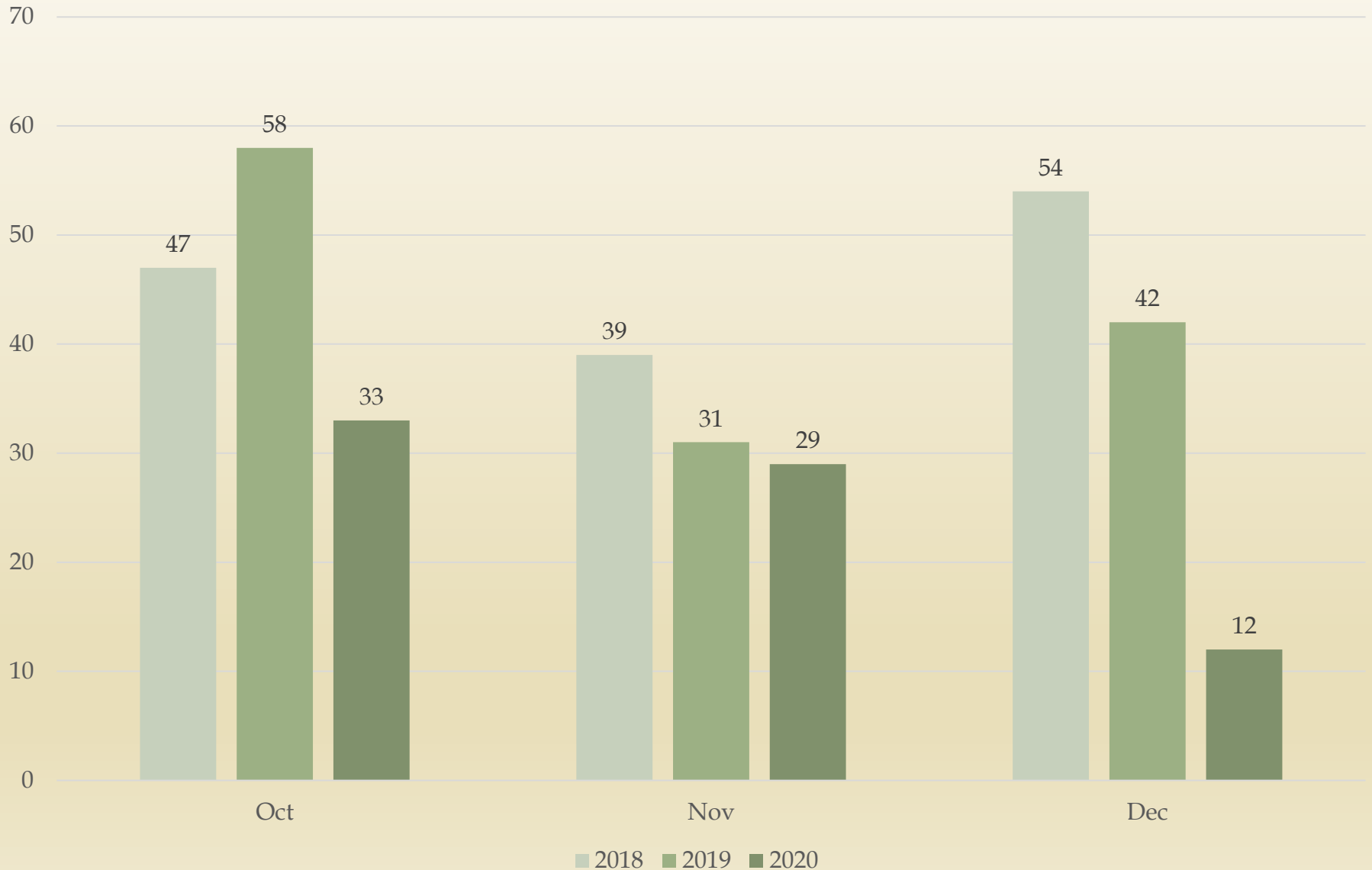
	Oct	Nov	Dec	Average	Oct	Nov	Dec	Average	Oct	Nov	Dec	Average
Total Collisions	11	9	10	10	11	13	15	13	8	3	6	6
Injury Collisions	6	4	2	4	5	7	6	6	2	1	3	2
Enforcement Index	8	10	27	15	12	5	7	8	17	29	3	16
Hazardous Cites	47	39	54	47	58	31	42	44	33	29	12	25
Non-Haz Cites	13	13	2	9	16	14	30	20	13	13	4	10
Parking Cites	9	6	3	6	11	9	22	14	2	0	0	1
DUI Arrests	0	0	0	0	0	1	0	0	0	0	0	0
DUI Collisions	0	0	0	0	0	1	0	0	0	0	0	0
Fatal Collisions	0	0	0	0	0	0	0	0	0	0	1	0

*Traffic Enforcement Index: Haz.Cites + DUI Arrests / Fatal + Injury Collisions (20:1)

4th Quarter Comparison

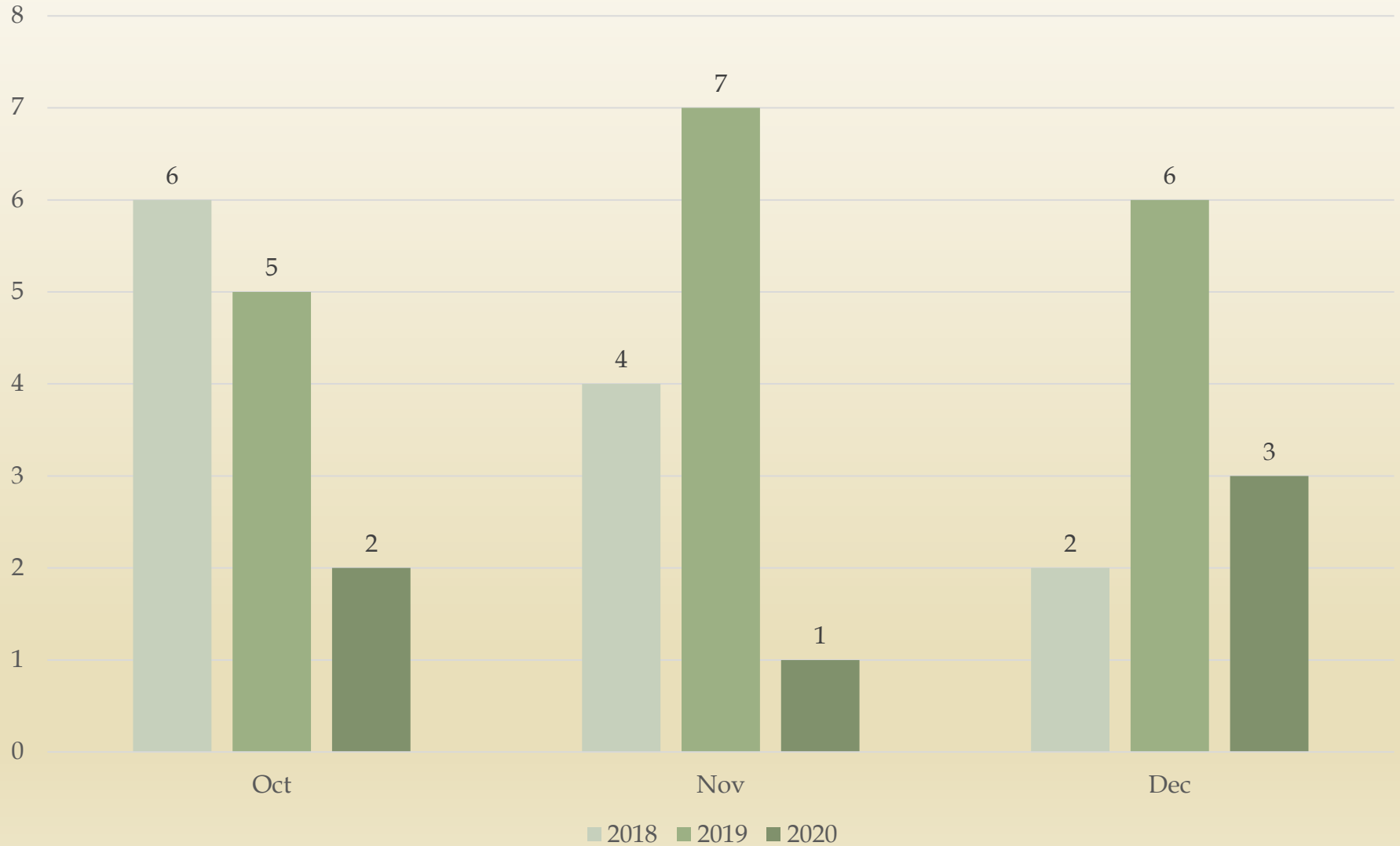
ROLLING HILLS ESTATES

Hazardous Citations



ROLLING HILLS ESTATES

Injury Traffic Collisions





ROLLING HILLS

Traffic Stats

2018

2019

2020

Oct Nov Dec **Average** Oct Nov Dec **Average** Oct Nov Dec **Average**

Total Collisions	1	0	0	0	0	0	0	0	0	1	0	0
Injury Collisions	1	0	0	0	0	0	0	0	0	1	0	0
Enforcement Index	9	0	0	3	0	0	0	0	0	9	0	3
Hazardous Cites	9	37	45	30	36	14	14	21	6	9	16	10
Non-Haz Cites	0	0	0	0	1	0	1	1	0	0	0	0
Parking Cites	0	0	0	0	0	0	0	0	0	0	0	0
DUI Arrests	0	0	0	0	0	0	0	0	0	0	0	0
DUI Collisions	0	0	0	0	0	0	0	0	0	0	0	0
Fatal Collisions	0	0	0	0	0	0	0	0	0	0	0	0

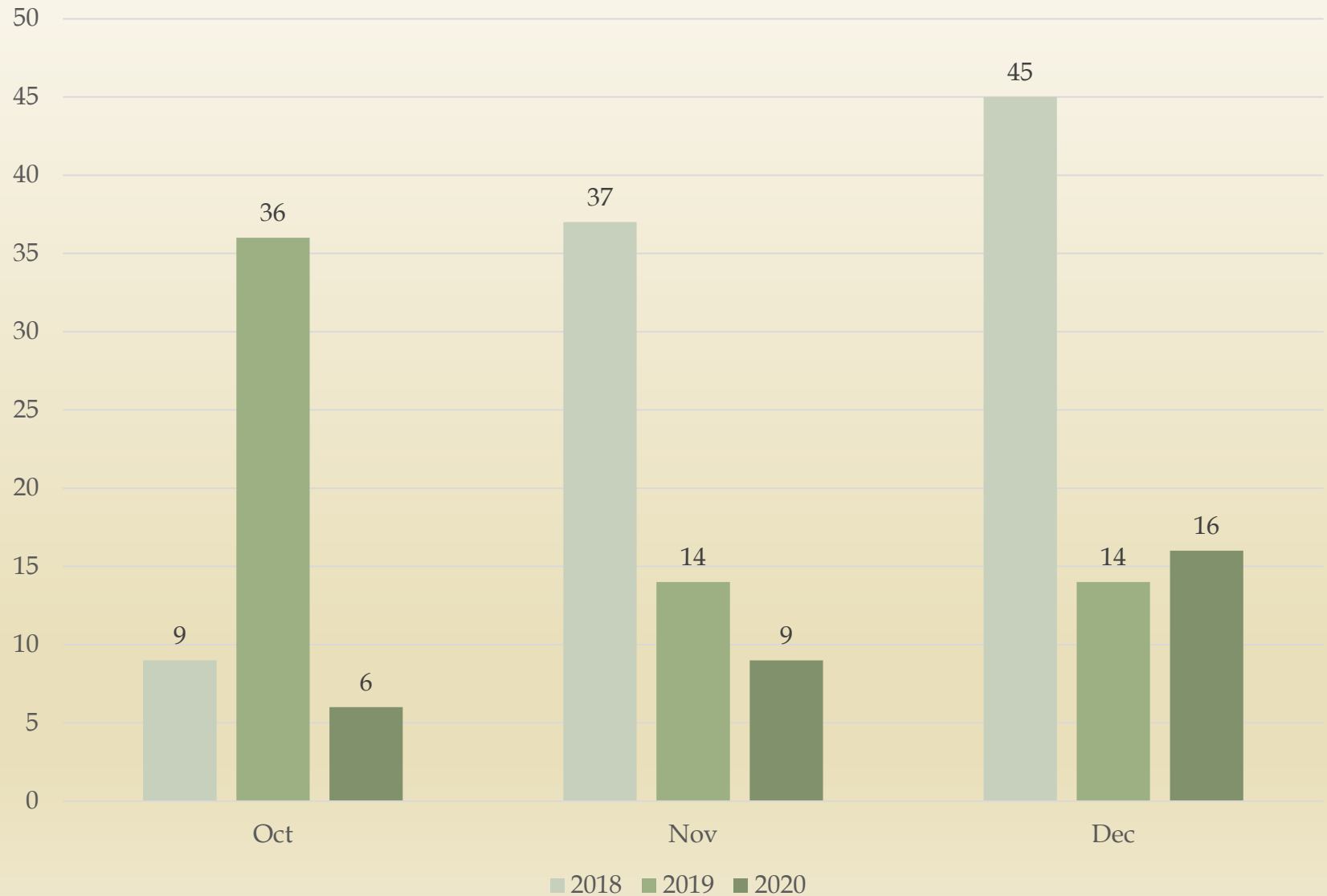
*Traffic Enforcement Index: Haz.Cites + DUI Arrests / Fatal + Injury Collisions (20:1)

4th Quarter Comparison



ROLLING HILLS

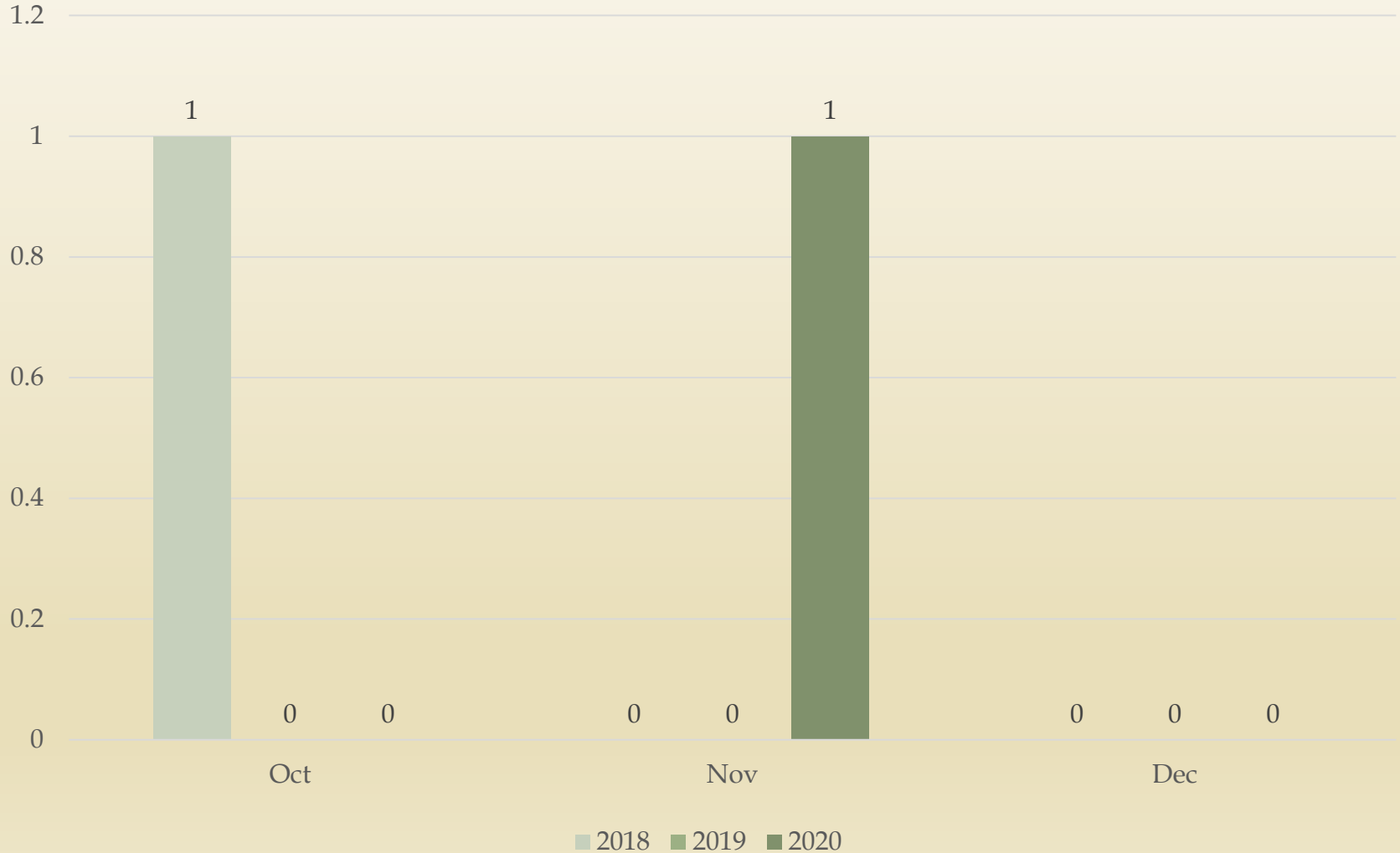
Hazardous Citations





ROLLING HILLS

Injury Traffic Collisions





PENINSULA REGION

Totals

2018

2019

2020

	Oct	Nov	Dec	Average	Oct	Nov	Dec	Average	Oct	Nov	Dec	Average
Total Collisions	30	28	27	28	31	37	23	30	24	13	18	18
Injury Collisions	15	9	5	10	15	16	9	13	6	4	7	6
Enforcement Index	14	20	42	25	15	9	13	12	33	50	10	31
Hazardous Cites	208	173	207	196	230	142	123	165	195	197	82	158
Non-Haz Cites	68	42	38	49	46	60	65	57	45	47	25	39
Parking Cites	43	55	60	53	76	83	55	71	24	31	11	22
DUI Arrests	2	4	2	3	4	5	2	4	3	1	1	2
DUI Collisions	0	2	0	1	3	3	1	2	3	0	0	1
Fatal Collisions	0	0	0	0	1	0	1	1	0	0	1	0

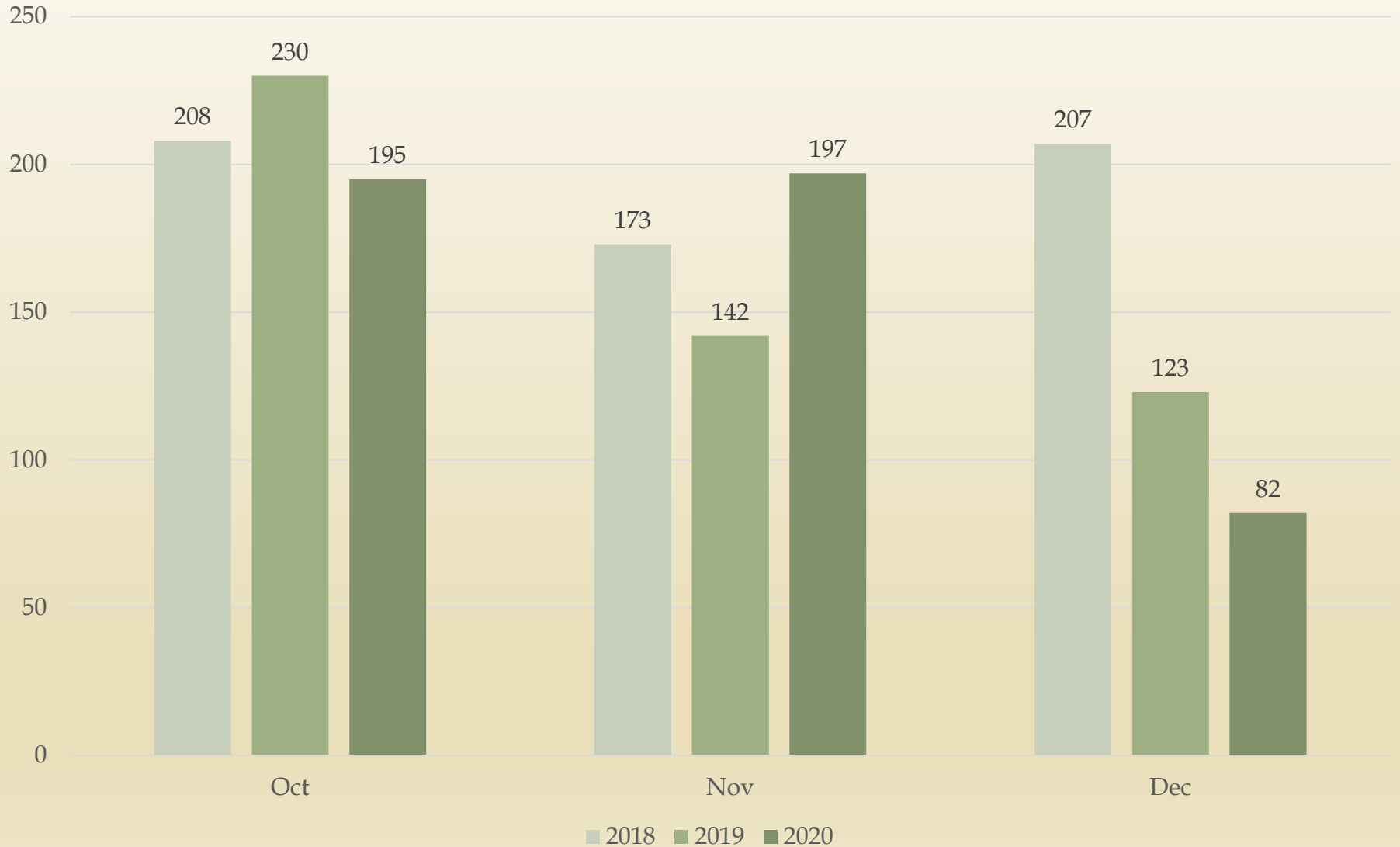
*Traffic Enforcement Index: Haz.Cites + DUI Arrests / Fatal + Injury Collisions (20:1)

4th Quarter Comparison



PENINSULA REGION

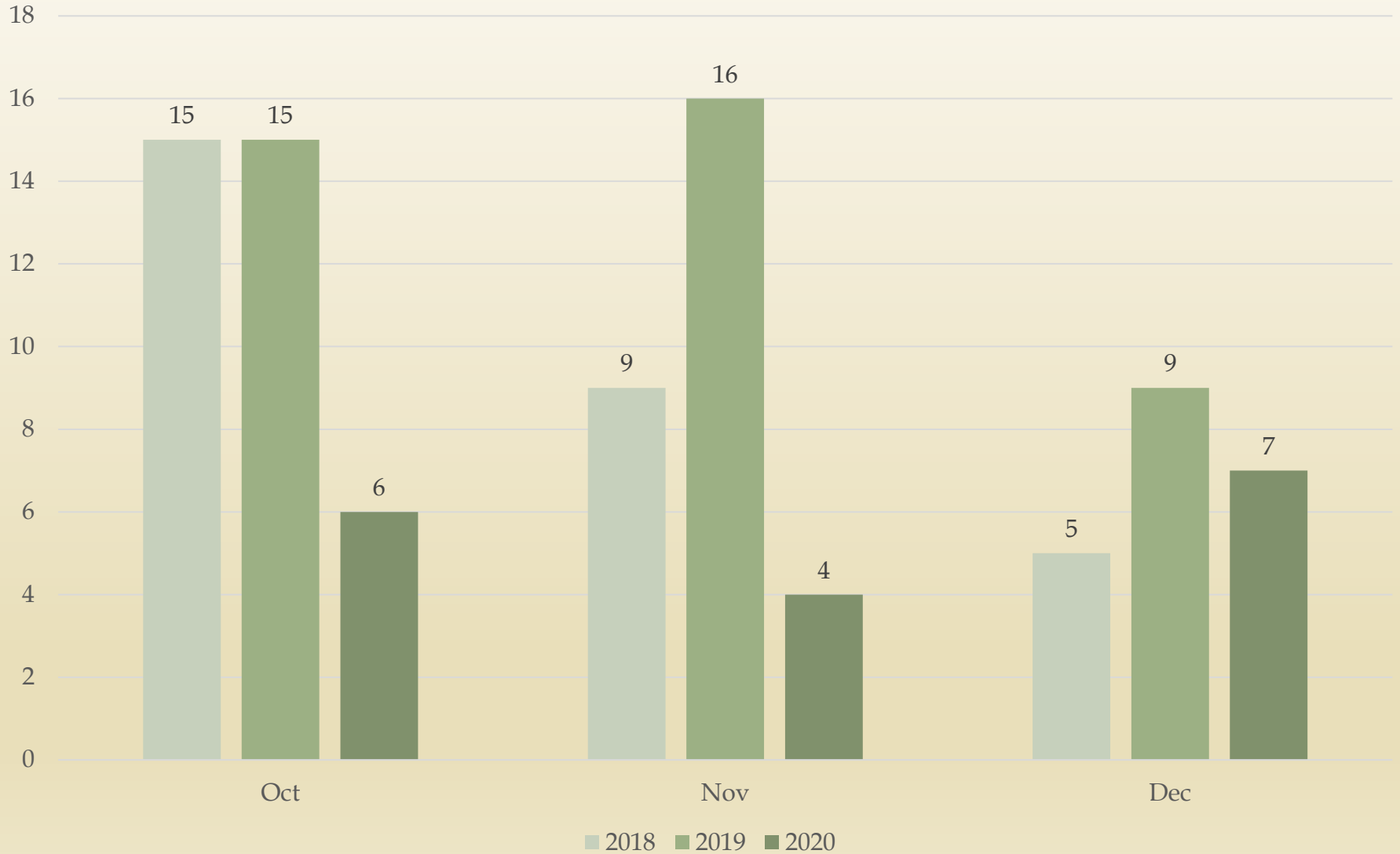
Hazardous Citations





PENINSULA REGION

Injury Traffic Collisions



2020 CRIME STATS

4TH QUARTER

* SHERIFF * DO NOT CROSS * CRIME SCENE * DO NOT CROSS * SHERIFF *





2020 PART I – 4th QUARTER COMPARISON

Rancho Palos Verdes

	2020	2019	2018	2017	2016
Homicide	0	0	0	0	0
Rape	1	0	0	0	0
Robbery	2	0	1	3	1
Aggravated Assault	7	3	9	3	4
Burglary, Residence	17	27	20	24	20
Burglary, Structure	6	0	3	4	10
Vehicle Burglary	21	10	14	20	17
Theft from Vehicle	18	6	13	20	24
Other Larceny / Theft	31	13	26	27	26
Grand Theft Auto	12	2	6	7	7
Arson	0	1	0	0	0
TOTAL	115	62	92	108	109



PART II CRIME ACTIVITY COMPARISON

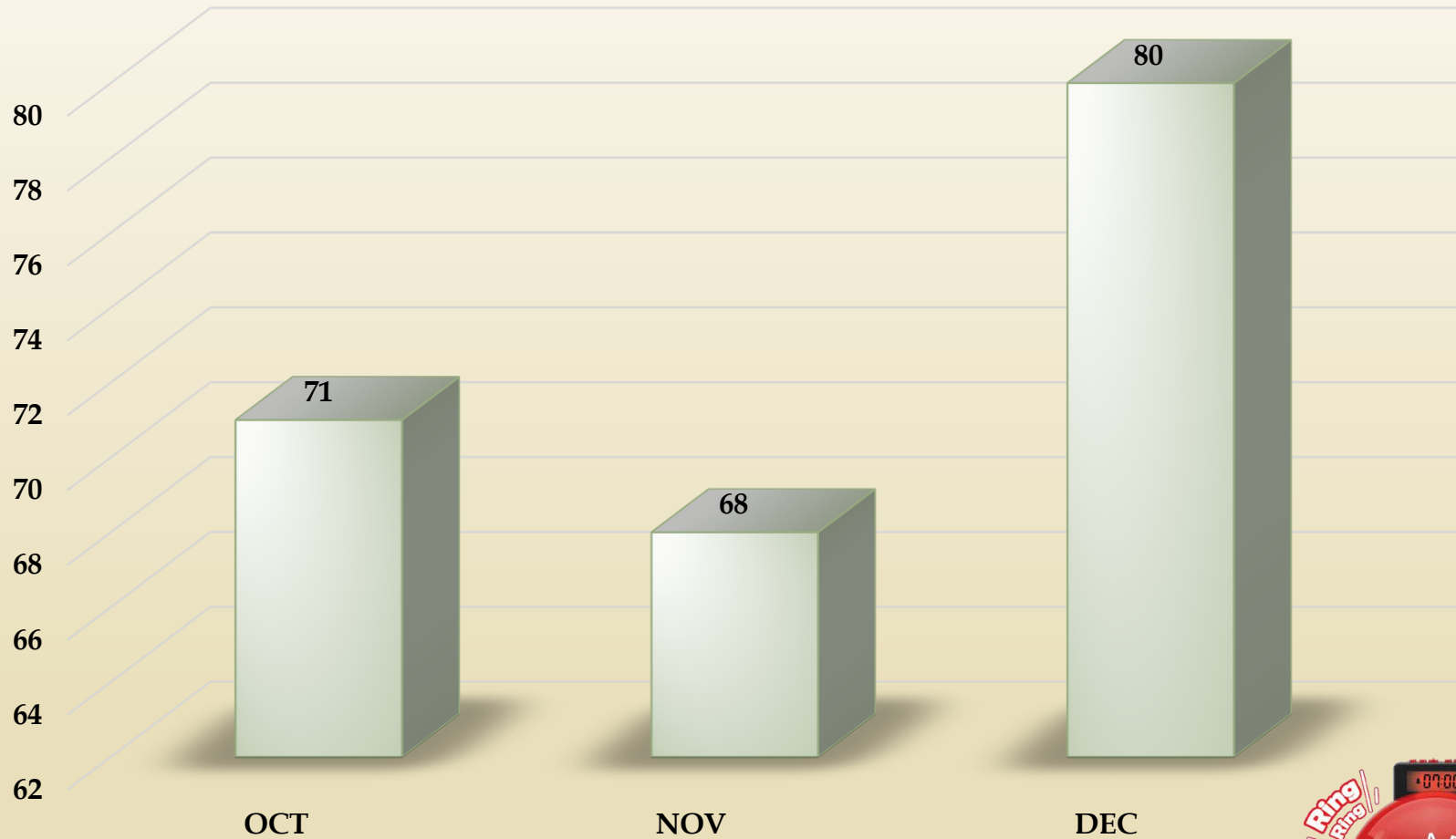
Rancho Palos Verdes 4th Quarter

	2020	2019	2018	2017	2016
Forgery	7	9	8	8	8
Fraud/ID Theft	33	15	32	21	35
Sex Offense, Felony	0	2	1	3	1
Sex Offense, Misdemeanor	1	2	1	2	3
Non-Aggravated Assault	9	5	6	6	6
Weapon Laws	2	0	2	0	4
Offenses Against Family	0	1	0	1	4
Liquor Laws	0	0	0	0	0
Drunk-Alcohol/Drugs	2	0	0	1	3
Disorderly Conduct	0	1	1	1	3
Vagrancy	0	0	0	0	0
Gambling	0	0	0	0	0
Drunk Driving-Vehicle/Boat	5	9	7	2	3
Vandalism (Non-graffiti)	12	4	9	12	13
Vandalism (Graffiti)	1	0	0	0	0
Receiving Stolen Property	0	0	0	0	0
Federal Offenses w/o money	0	0	0	0	0
Federal Offenses w/ money	0	1	0	1	1
Felonies, Misc	3	1	3	6	1
Misdemeanors, Misc	3	7	6	4	2
TOTAL CRIME	78	57	76	68	87
ARRESTS					
Part I	26	9	11	23	17
Part II	61	72	64	54	89
TOTAL ARRESTS	87	81	75	77	106
Burglaries	3	3	3	9	5
GTA's	9	0	1	7	8
Narco	11	16	14	8	5



RANCHO PALOS VERDES

False Alarms



2020 PART I – 4th QUARTER COMPARISON

Rolling Hills Estates



	2020	2019	2018	2017	2016
Homicide	0	0	0	0	0
Rape	0	1	0	1	0
Robbery	2	0	0	0	1
Aggravated Assault	2	0	0	1	0
Burglary, Residence	3	4	10	3	2
Burglary, Structure	3	4	4	3	7
Vehicle Burglary	6	9	2	4	2
Theft from Vehicle	7	3	6	1	3
Other Larceny / Theft	15	14	9	10	14
Grand Theft Auto	3	2	4	3	2
Arson	0	0	0	0	0
TOTAL	41	37	35	26	31

PART II CRIME ACTIVITY COMPARISON

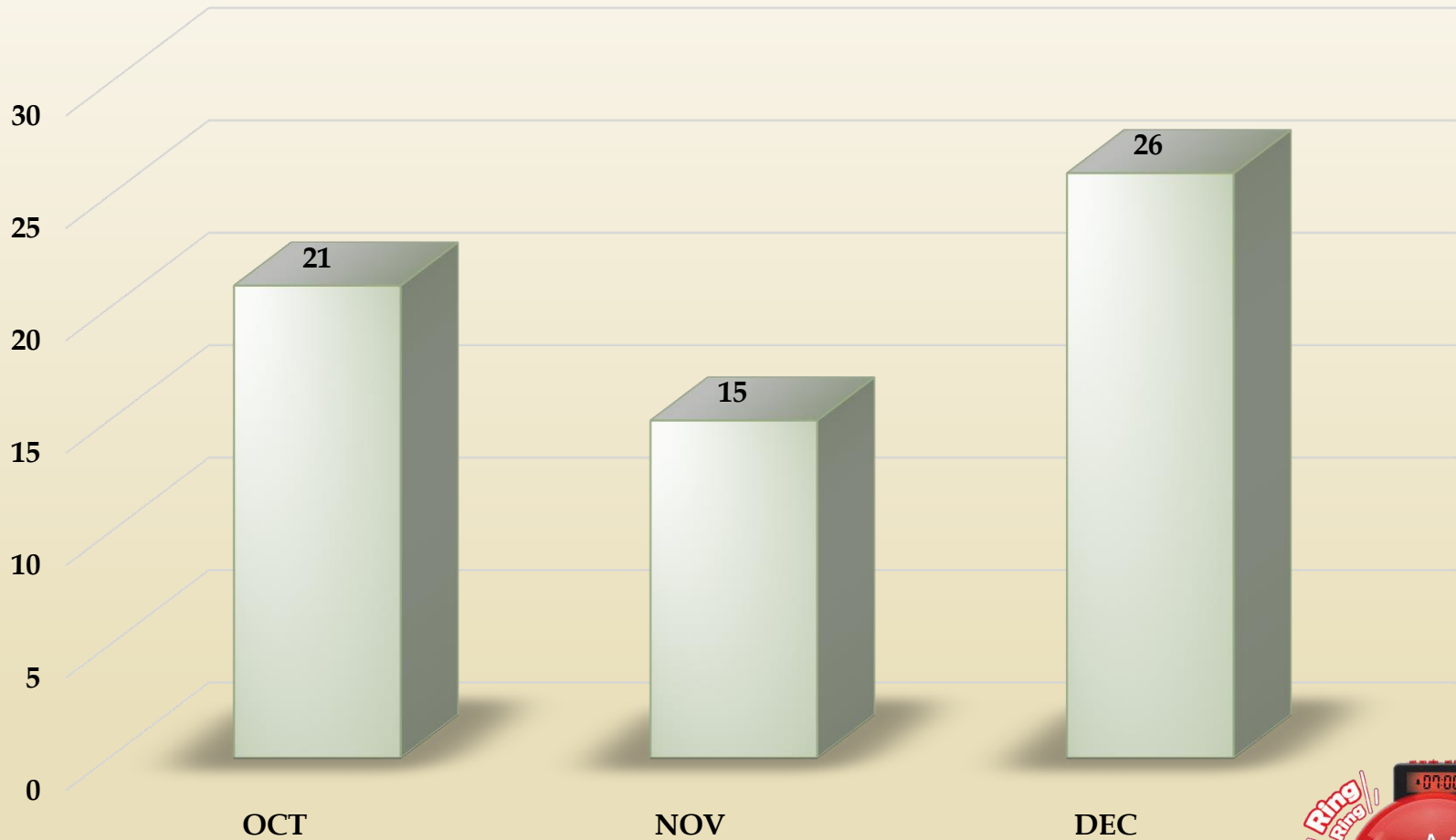
Rolling Hills Estates 4th Quarter



	2020	2019	2018	2017	2016
Forgery	1	3	1	1	6
Fraud/ID Theft	11	7	7	2	8
Sex Offense, Felony	1	0	1	1	0
Sex Offense, Misdemeanor	1	1	0	2	0
Non-Aggravated Assault	2	2	0	3	4
Weapon Laws	1	0	1	0	0
Offenses Against Family	0	0	0	1	0
Liquor Laws	0	0	0	0	0
Drunk-Alcohol/Drugs	0	1	0	0	2
Disorderly Conduct	0	2	0	0	0
Vagrancy	0	0	0	0	0
Gambling	0	0	0	0	0
Drunk Driving-Vehicle/ Boat	0	1	0	2	1
Vandalism (Non-graffiti)	2	8	5	3	10
Vandalism (Graffiti)	0	1	0	0	0
Receiving Stolen Property	0	0	1	0	0
Federal Offenses w/o money	0	0	0	0	0
Federal Offenses w/ money	1	1	0	0	1
Felonies, Misc	1	1	8	1	1
Misdemeanors, Misc	1	3	1	0	3
TOTAL CRIME	22	31	25	16	36
ARRESTS					
Part I	9	2	3	11	7
Part II	16	30	19	24	49
TOTAL ARRESTS	25	32	22	35	56
Burglaries	1	0	1	5	2
GTA's	2	2	1	3	3
Narco	1	2	4	2	0

ROLLING HILLS ESTATES

False Alarms



2020 PART I - 4th QUARTER COMPARISON

Rolling Hills



	2020	2019	2018	2017	2016
Homicide	0	0	0	0	0
Rape	0	0	0	0	0
Robbery	0	0	0	0	0
Aggravated Assault	0	1	0	0	0
Burglary, Residence	0	0	1	0	0
Burglary, Structure	0	1	0	0	0
Vehicle Burglary	0	0	0	0	0
Theft from Vehicle	0	0	0	0	0
Other Larceny / Theft	2	0	2	1	1
Grand Theft Auto	0	0	0	0	0
Arson	1	0	0	0	1
TOTAL	3	2	3	1	2

Part II Crime Activity Comparison

Rolling Hills 4th Quarter

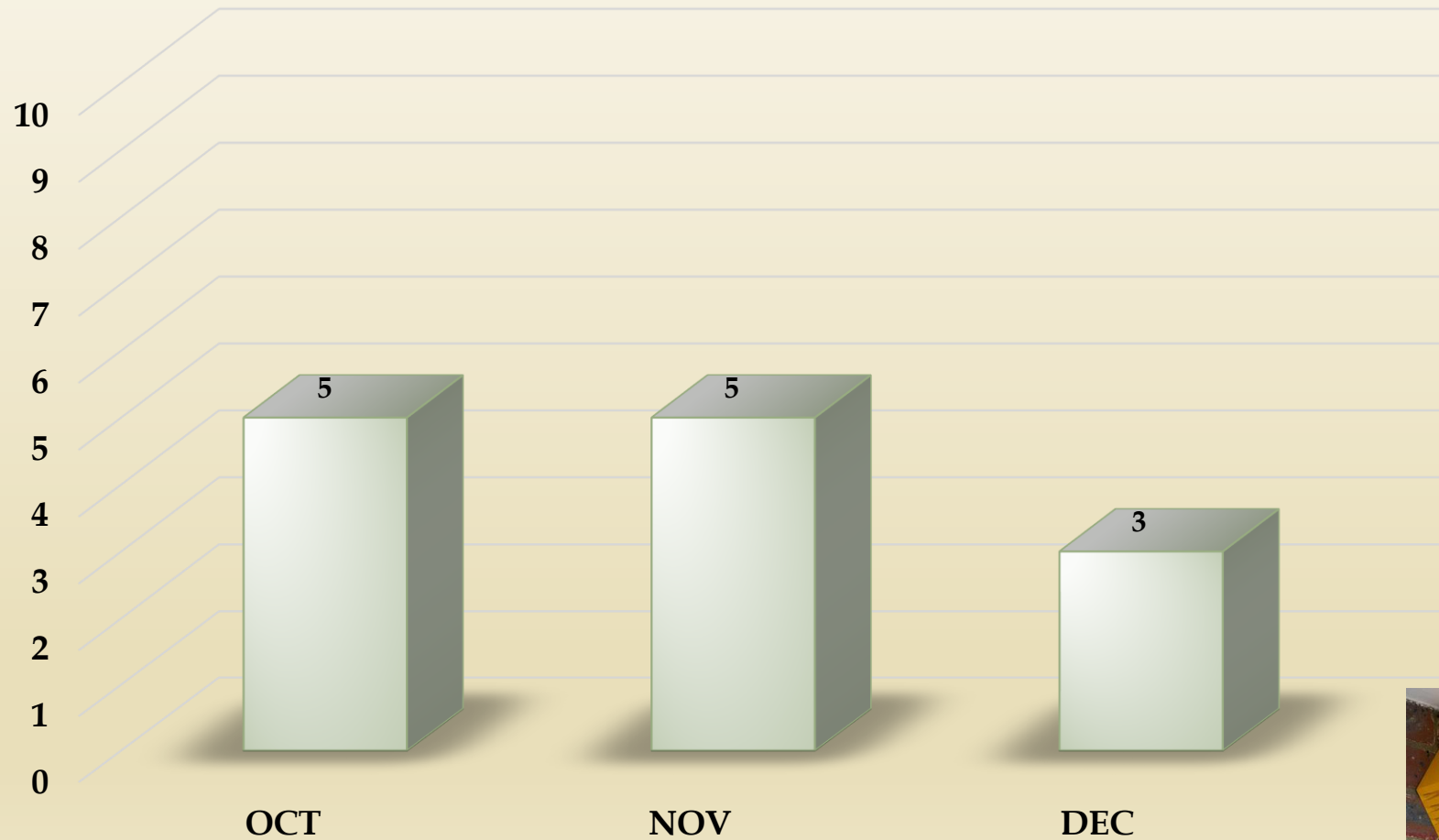


	2020	2019	2018	2017	2016
Forgery	0	1	3	0	0
Fraud/ID Theft	2	0	2	4	0
Sex Offense, Felony	0	0	0	0	0
Sex Offense, Misdemeanor	0	0	0	0	0
Non-Aggravated Assault	0	0	0	0	0
Weapon Laws	0	0	0	0	0
Offenses Against Family	0	0	0	0	0
Liquor Laws	0	0	0	0	0
Drunk-Alcohol/Drugs	0	0	0	0	0
Disorderly Conduct	0	0	0	0	0
Vagrancy	0	0	0	0	0
Gambling	0	0	0	0	0
Drunk Driving-Vehicle/Boat	0	0	0	0	0
Vandalism (Non-graffiti)	0	0	0	0	1
Vandalism (Graffiti)	0	0	0	0	0
Receiving Stolen Property	0	0	0	0	0
Federal Offenses w/o money	0	0	0	0	0
Federal Offenses w/ money	0	0	0	0	0
Felonies, Misc	1	0	0	0	0
Misdemeanors, Misc	0	0	0	0	0
TOTAL CRIME	3	1	5	4	1
ARRESTS					
Part I	0	1	0	0	2
Part II	0	1	0	0	3
TOTAL ARRESTS	0	2	0	0	5
Burglaries	0	0	0	0	0
GTA's	0	0	0	0	0
Narco	0	0	0	0	0



ROLLING HILLS

False Alarms

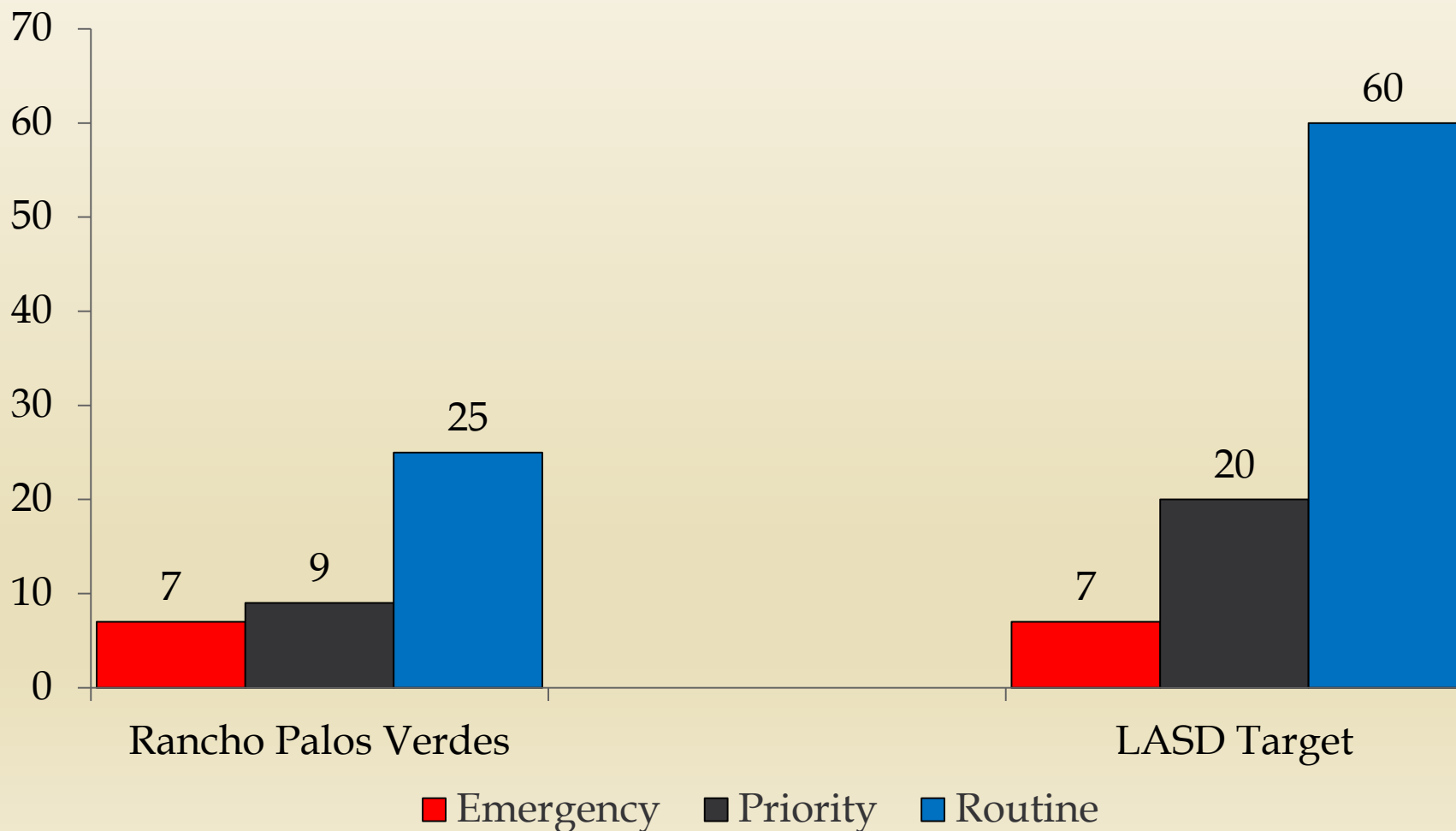


RESPONSE TIMES



Rancho Palos Verdes

4th Quarter Average Response Times



RANCHO PALOS VERDES EMERGENT CALL RESPONSE

4th Quarter 2020 Page 1

DATE	LOCATION	TYPE OF CALL	ENTRY	ENROUTE	ARRIVAL	RESP TIME MIN	TAG
10/01	LORRAINE RD	POSS BURG TO RESD	0418	0420	0423	5	13
10/01	PV DR WEST	TRAFFIC ACCIDENT	1557	1558	1603	6	76
10/03	VIA RIVERA	MEDICAL RESCUE	2241	2242	2250	8	103
10/05	WESTERN AVE	POSS ASSAULT	0356	0400	0400	4	14
10/05	AMBERGATE DR	POSS BURG TO RESD	2311	2316	2316	5	128
10/06	PALO VISTA DR	TRAFFIC ACCIDENT	1850	1851	1856	6	80
10/06	HIGHRIDGE RD	MEDICAL RESCUE	1957	2000	2000	3	87
10/06	COLT RD/PV DR E	TRAFFIC ACCIDENT	2027	2028	2032	5	90
10/06	PV DR NORTH	MEDICAL RESCUE	2106	2110	2110	4	92
10/07	CAYUSE LN	BURG TO RESD	0108	0110	0110	2	2
10/09	RIDGEPOINT CT	POSS BURG TO RESD	0012	0014	0017	5	3
10/11	BRONCO DR/PV DR E	TRAFFIC ACCIDENT	1637	1638	1640	3	64
10/12	CAPEWOOD DR	MEDICAL RESCUE	2016	2017	2021	5	127
10/14	LORRAINE RD/NANCY RD	BRUSH FIRE	2246	2253	2255	9	125
10/15	AVENIDA APRENDA	MEDICAL RESCUE	1240	1241	1244	4	40
10/15	PV DR SOUTH	MEDICAL RESCUE	1730	1732	1739	9	72
10/15	CADDINGTON DR	ATTEMPT SUICIDE	1913	1914	1914	1	82
10/20	GALERITA DR	MEDICAL RESCUE	1837	1838	1839	2	102
10/22	INDIAN VALLEY RD	ATTEMPT SUICIDE	1014	1015	1018	4	38
10/25	LOS VERDES DR	ATTEMPT SUICIDE	0444	0447	0450	6	10
10/27	CREST RD/HAWTHORNE BL	FIRE	2308	2309	2315	7	122
10/28	PV DR SOUTH	TRAFFIC ACCIDENT	0549	0551	0559	8	18
10/30	HAWTHORNE BL/VALLON DR	TRAFFIC ACCIDENT	1604	1604	1612	8	84
10/30	ROCKINGHORSE RD	POSS BURG TO RESD	1914	1917	1922	8	109
10/30	PEPPERTREE DR	MEDICAL RESCUE	1956	1957	2003	7	111
11/01	VIA LA CRESTA	MEDICAL RESCUE	1257	1257	1301	4	49
11/01	PEPPERTREE DR/PV DR S	POSS ASSAULT	1534	1535	1535	1	61
11/02	RIDGEFALL CT	MEDICAL RESCUE	1218	1219	1222	4	58
11/02	TERRANEA WY	MEDICAL RESCUE	1732	1734	1741	7	82
11/04	SEACOVE DR	POSS BURG TO RESD	0020	0020	0023	3	2

RANCHO PALOS VERDES EMERGENT CALL RESPONSE

4th Quarter 2020 Page 2

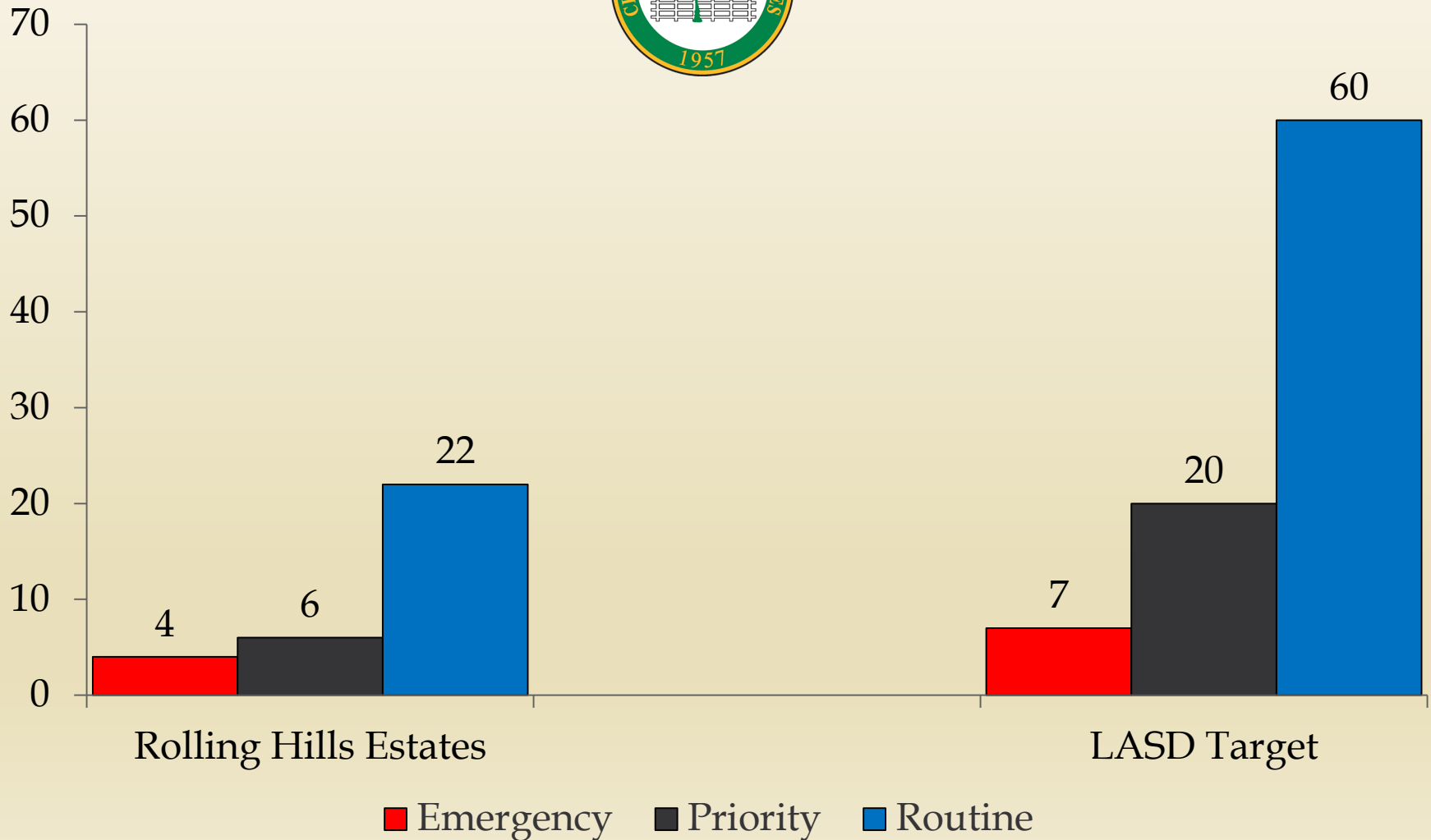
11/04	AVENIDO FELICIANO	FAMILY DISTURBANCE	1745	1747	1750	5	74
11/05	LOS VERDES DR	DOMESTIC DISTURBANCE	0807	0807	0809	2	18
11/05	TRUMP NATIONAL DR	INDECENT EXPOSURE	1555	1558	1601	6	61
11/05	GRAYSLAKE RD	MEDICAL RESCUE	1931	1932	1934	3	87
11/06	HAWTHORNE BL	FIGHT DISTURBANCE	1041	1046	1046	5	37
11/06	CLIFFSITE DR	MEDICAL RESCUE	1650	1653	1700	7	60
11/07	TERRANEA WY/PV DR S	TRAFFIC ACCIDENT	1838	1840	1849	9	65
11/08	MIRALESTE DR	POSS BURG TO RESD	1113	1113	1115	2	31
11/08	IRONWOOD ST	STRUCTURE FIRE	1158	1159	1204	6	34
11/08	BERNICE DR	POSS BURG TO RESD	1207	1207	1207	0	35
11/08	OCEAN CREST DR	SMOKE SEEN/POSS FIRE	2026	2027	2027	1	92
11/09	BARKENTINE RD	SUSPICIOUS PERSON	0841	0852	0854	2	18
11/13	PV DR SOUTH	FAMILY DISTURBANCE	0414	0414	0416	2	6
11/13	ROTHROCK DR	MEDICAL RESCUE	2312	2312	2319	7	127
11/14	CAMINO PORVENIR	POSS FIRE/SMOKE SEEN	0627	0629	0635	8	12
11/15	HAWTHORNE BL	MEDICAL RESCUE	1240	1240	1241	1	39
11/17	PV DR EAST	MEDICAL RESCUE	0314	0315	0321	7	10
11/19	WESTERN AVE	ROBBERY	0950	0953	0953	3	24
11/20	LEAH CIR	FIGHT DISTURBANCE	1711	1714	1719	8	57
11/20	UPLAND ST	DOMESTIC DISTURBANCE	1930	1933	1933	3	65
11/21	CREST RD	MEDICAL RESCUE	1826	1830	1831	5	68
11/22	PV DR SOUTH	ATTEMPT SUICIDE	1445	1447	1452	7	48
11/24	DALADIER DR	MEDICAL RESCUE	2125	2126	2132	7	106
11/24	VIA DE ANZAR	CRITICAL MISSING PERSON	2244	2245	2250	6	113
11/25	GRANVIA ALTAMIRA	VEHICLE FIRE	1727	1727	1727	0	78
11/27	ROTHROCK DR	FAMILY DISTURBANCE	2130	2133	2141	8	90
11/28	LOS VERDES DR	MEDICAL RESCUE	0045	0047	0049	4	2
11/28	CALZADA DR	MEDICAL RESCUE	1740	1741	1742	1	50
12/05	CALLE DE SUENOS	FIRE	1551	1557	1557	6	47
12/05	WESTERN AVE	MEDICAL RESCUE	1746	1751	1810	5	54

RANCHO PALOS VERDES EMERGENT CALL RESPONSE
4th Quarter 2020 Page 3

[illegible]

ROLLING HILLS ESTATES

4th Quarter Average Response Times



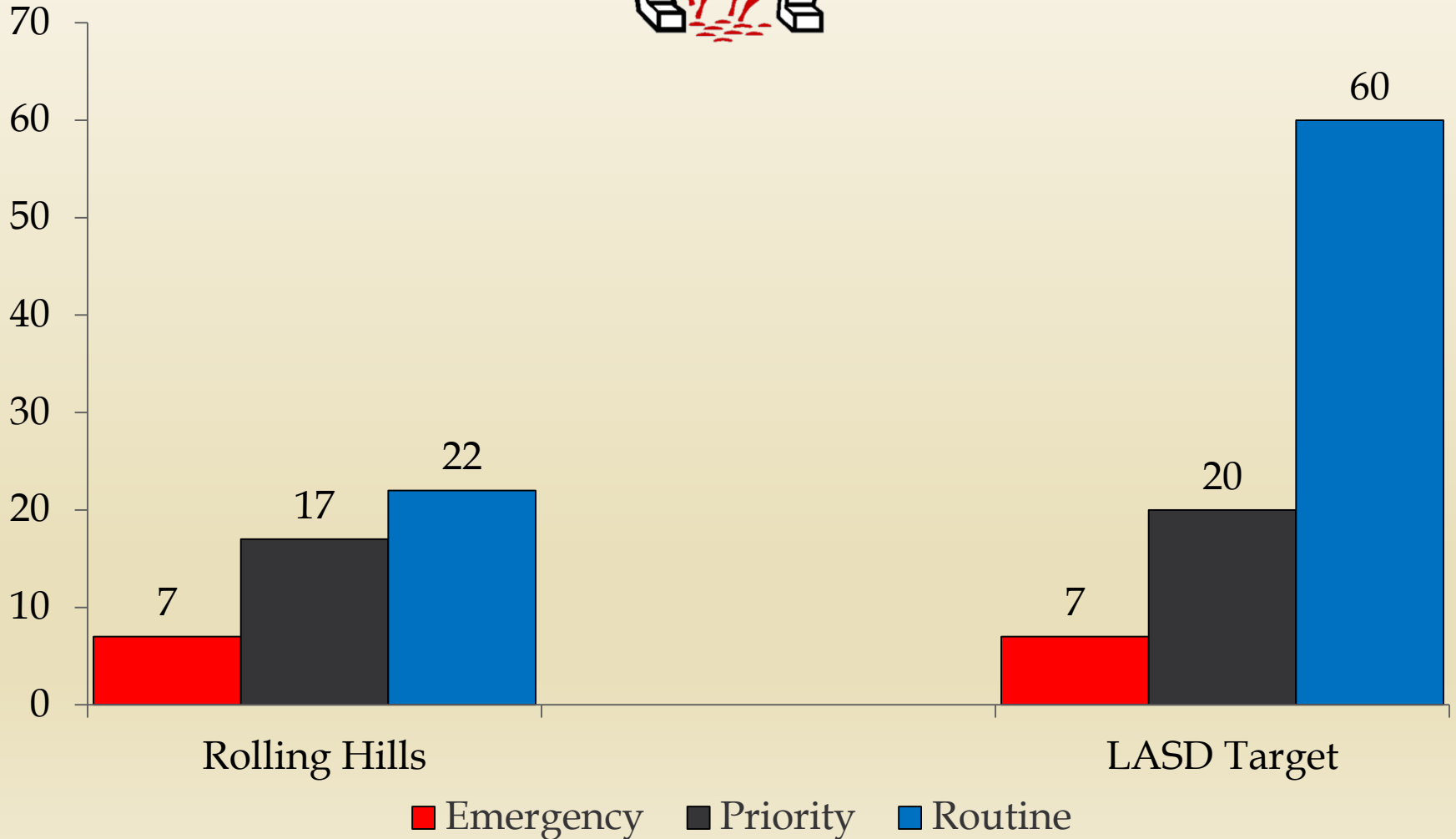
ROLLING HILLS ESTATES EMERGENT CALL RESPONSE

4th Quarter 2020

DATE	LOCATION	TYPE OF CALL	ENTRY	ENROUTE	ARRIVAL	RESP TIME MIN	TAG
10/01	PENINSULA CENTER	DOMESTIC DISTURBANCE	2115	2117	2119	4	108
10/01	SADDLEBOW LN	TRESPASSER	2231	2234	2235	4	116
10/08	LARIAT LN	MEDICAL RESCUE	1945	1947	1951	6	123
10/09	SILVER SPUR RD	MEDICAL RESCUE	0716	1727	1729	2	26
10/10	DAPPLEGRAY LN	BURG TO RESD	0428	0429	0429	1	13
10/15	HILLCREST MEADOWS	MEDICAL RESCUE	1506	1511	1516	4	54
10/17	MARLOMA DR	POSS FIRE	1645	1646	1650	5	73
10/19	HAWTHORNE/PV DR N	TRAFFIC ACCIDENT	1536	1539	1538	2	67
10/21	DUNWOOD RD	MEDICAL RESCUE	0706	0708	0712	6	15
10/21	DAPPLEGRAY LN	BURG TO RESD	1031	1033	1033	2	36
10/23	MISTY ACRES RD	DOMESTIC DISTURBANCE	0817	0819	0820	3	25
10/26	HAWTHORNE/SILVER SPUR	BRUSH FIRE	1313	1313	1315	2	53
10/27	HAWTHORNE/PV DR N	BRUSH FIRE	1719	1720	1723	4	90
10/28	PV DR EAST	MEDICAL RESCUE	1509	1510	1512	3	60
10/30	SILVER SPUR RD	AUTO FIRE	2232	2233	2236	4	123
10/30	INDIAN PEAK RD	POSS BURG TO RESD	2311	2316	2316	5	128
11/10	MASONGATE DR	MEDICAL RESCUE	1156	1157	1159	3	35
11/10	HARBOR SIGHT DR	MEDICAL RESCUE	1345	1337	1347	2	40
11/23	CRENSHAW/PV DR N	TRAFFIC ACCIDENT	2002	2003	2006	4	72
11/24	AURORA DR	MEDICAL RESCUE	0427	0428	0429	2	7
12/04	PV DR N/ROLLING HILLS RD	TRAFFIC ACCIDENT	1429	1431	1433	4	65
12/05	HAWTHORNE/PV DR N	TRAFFIC ACCIDENT	1525	1526	1529	4	45
12/10	WILLOWWOOD RD	MEDICAL RESCUE	0721	0722	0725	4	19
12/11	SILVER SPUR RD	MEDICAL RESCUE	1115	1116	1121	6	29
12/15	DEEP VALLEY DR	ROBBERY	1426	1427	1428	2	47
12/23	PV DR E/PV DR N	TRAFFIC ACCIDENT	1002	1008	1008	6	28
12/28	SILVER SPUR RD	MEDICAL RESCUE	1705	1706	1707	2	55
12/31	HAWTHORNE/SILVER SPUR	TRAFFIC ACCIDENT	1449	1452	1454	5	46

ROLLING HILLS

4th Quarter Average Response Times



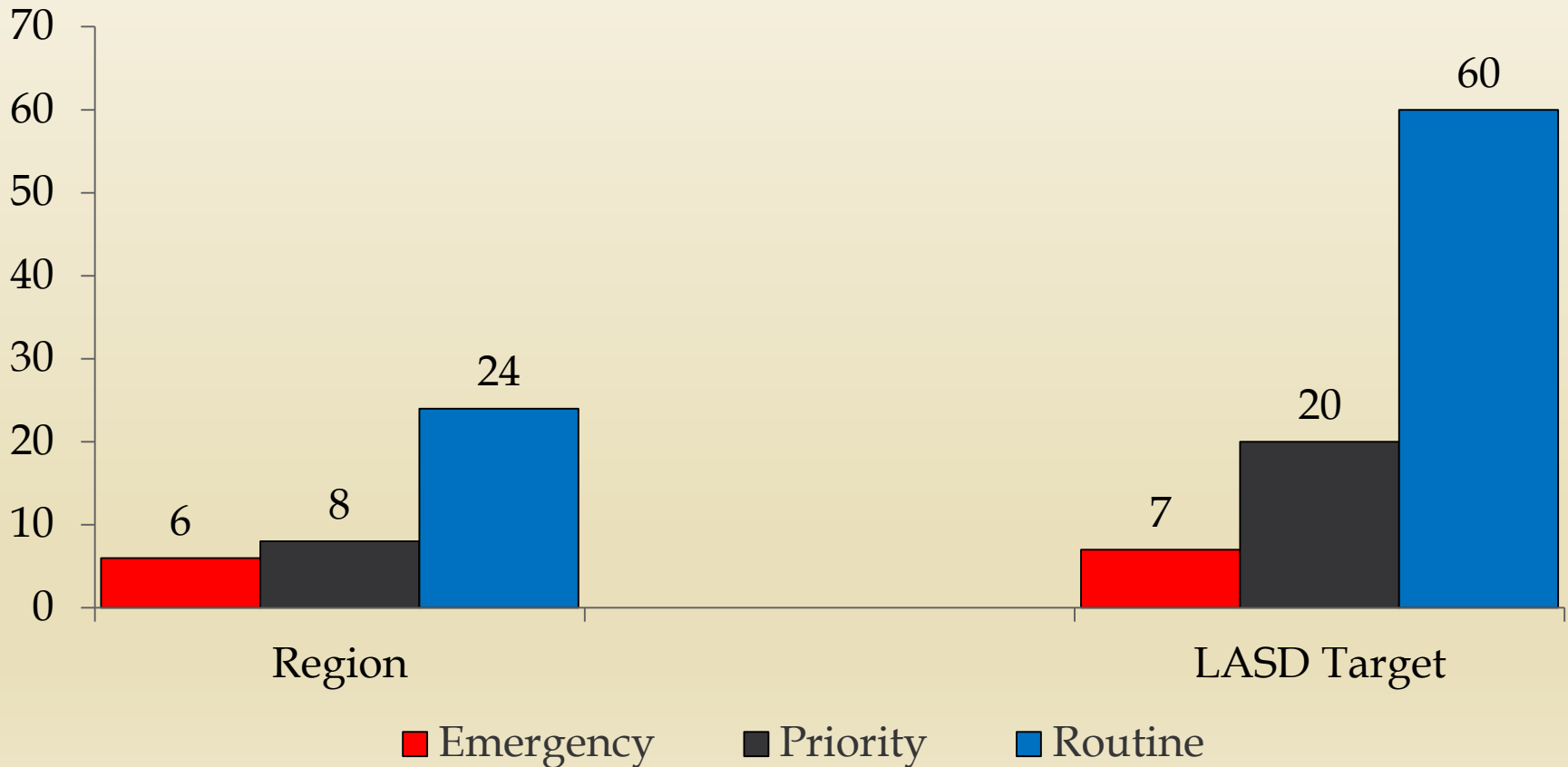
ROLLING HILLS EMERGENT CALL RESPONSE

4th Quarter 2020

[illegible]

PENINSULA REGION

4th Quarter Average Response Times





LAW ENFORCEMENT
AGENDA ITEM 7C
MEETING DATE: 02/11/21



Westmed/McCormick Ambulance

Rolling Hills

October 2020

Date Period	1-3	4-10	11-17	18-24	25-31		
Response Period	Week 1	Week 2	Week 3	Week 4	Week 5	Week 6	Total
0:00 to 8:59	0	0	1	1	0		2
9:00 to 14:59	0	0	1	0	0		1
15:00 +	0	0	0	0	0		0

	Week 1	Week2	Week3	Week4	Week 5	Week 6	Total
Total Responses	0	0	2	1	0	0	3
Total On Time	0	0	1	1	0	0	2
Total Late	0	0	1	0	0	0	1

Total Compliance: 66.7%



Westmed/McCormick Ambulance

Rolling Hills

November 2020

Date Period	1-7	8-14	15-21	22-28	29-30		
Response Period	Week 1	Week 2	Week 3	Week 4	Week 5	Week 6	Total
0:00 to 8:59	0	0	7	1	1		9
9:00 to 14:59	0	0	0	0	1		1
15:00 +	0	0	0	0	0		0

	Week 1	Week2	Week3	Week4	Week 5	Week 6	Total
Total Responses	0	0	7	1	2	0	10
Total On Time	0	0	7	1	1	0	9
Total Late	0	0	0	0	1	0	1

Total Compliance: 90.0%



Westmed/McCormick Ambulance

Rolling Hills

December 2020

Date Period	1-5	6-12	13-19	20-26	27-31		
Response Period	Week 1	Week 2	Week 3	Week 4	Week 5	Week 6	Total
0:00 to 8:59	1	1	1	2	1		6
9:00 to 14:59	0	0	0	2	2		4
15:00 +	0	0	1	1	0		2

	Week 1	Week2	Week3	Week4	Week 5	Week 6	Total
Total Responses	1	1	2	5	3	0	12
Total On Time	1	1	1	2	1	0	6
Total Late	0	0	1	3	2	0	6

Total Compliance: 50.0%

Rolling Hills October 2020

Run #	PU Address	Date	Call Start	Enroute	AtScene	Cancel	Transport	Destination	Available	Response	Notes
106508	PALOS VERDES DR E & ROCKINGHORSE RD	2020-10-15	21:48:42	21:51:15	22:01:26	22:10:34	00:00:00	00:00:00	00:00:00	00:12:44	MULTIPLE CALLS

TOTAL RESPONSES - 3

MULTIPLE CALLS - 1

AVG RESPONSE TIME
9:35

Rolling Hills November 2020

Run #	PU Address	Date	Call Start	Enroute	AtScene	Cancel	Transport	Destination	Available	Response	Notes
122,390	BOWIE RD	2020-11-29	08:31:34	08:34:10	08:42:36	00:00:00	09:14:35	09:23:39	10:06:47	00:11:02	Distance

TOTAL RESPONSES- 10

DISTANCE - 1

AVG RESPONSE TIME
7:30

Rolling Hills December 2020

Run #	PU Address	Date	Call Start	Enroute	AtScene	Cancel	Transport	Destination	Available	Response	Notes
134,951	EL CONCHO LN	2020-12-29	05:54:29	05:57:47	06:03:46	00:00:00	06:20:16	06:32:08	07:09:42	00:09:17	DISTANCE
132,118	MORGAN LN	2020-12-22	19:46:33	19:47:15	19:57:14	00:00:00	20:07:25	20:20:16	21:01:22	00:10:41	MULTIPLE CALLS
133,315	FLYING MANE RD	2020-12-25	13:34:34	13:35:05	13:45:15	00:00:00	13:58:19	14:09:34	14:40:14	00:10:41	APOT
135,513	FLYING MANE RD	2020-12-30	13:59:01	14:12:10	14:12:11	14:28:41	00:00:00	00:00:00	00:00:00	00:13:10	APOT
131471	PALOS VERDES DR E	2020-12-21	13:14:39	13:16:42	13:31:17	00:00:00	13:46:00	13:55:15	16:36:19	00:16:38	APOT
130,659	JOHNS CANYON RD	2020-12-19	14:50:06	15:04:48	15:13:13	15:26:02	00:00:00	00:00:00	00:00:00	00:23:07	APOT

TOTAL RESPONSES-12

APOT - 4

DISTANCE - 1

MULTIPLE CALLS - 1

AVG RESPONSE TIME
10:59



Westmed/McCormick Ambulance

Rolling Hills Estates

October 2020

Date Period	1-3	4-10	11-17	18-24	25-31		
Response Period	Week 1	Week 2	Week 3	Week 4	Week 5	Week 6	Total
0:00 to 8:59	5	15	9	11	8		48
9:00 to 14:59	0	1	0	0	0		1
15:00 +	0	0	0	0	0		0

	Week 1	Week2	Week3	Week4	Week 5	Week 6	Total
Total Responses	5	16	9	11	8	0	49
Total On Time	5	15	9	11	8	0	48
Total Late	0	1	0	0	0	0	1

Total Compliance: 98.0%



Westmed/McCormick Ambulance

Rolling Hills Estates

November 2020

Date Period	1-7	8-14	15-21	22-28	29-30		
Response Period	Week 1	Week 2	Week 3	Week 4	Week 5	Week 6	Total
0:00 to 8:59	14	16	8	12	1		51
9:00 to 14:59	0	1	0	0	0		1
15:00 +	0	0	0	0	0		0

	Week 1	Week2	Week3	Week4	Week 5	Week 6	Total
Total Responses	14	17	8	12	1	0	52
Total On Time	14	16	8	12	1	0	51
Total Late	0	1	0	0	0	0	1

Total Compliance: 98.1%



Westmed/McCormick Ambulance

Rolling Hills Estates

December 2020

Date Period	1-5	6-12	13-19	20-26	27-31		
Response Period	Week 1	Week 2	Week 3	Week 4	Week 5	Week 6	Total
0:00 to 8:59	9	16	15	17	9		66
9:00 to 14:59	1	1	1	1	1		5
15:00 +	0	0	0	0	1		1

	Week 1	Week2	Week3	Week4	Week 5	Week 6	Total
Total Responses	10	17	16	18	11	0	72
Total On Time	9	16	15	17	9	0	66
Total Late	1	1	1	1	2	0	6

Total Compliance: 91.7%

Rolling Hills Estates October 2020

Run #	PU Address	Date	Call Start	Enroute	AtScene	Cancel	Transport	Destination	Available	Response	Late Reason
103077	CRESTA VERDES DR	2020-10-06	17:01:24	17:01:58	17:10:52	00:00:00	17:20:55	17:35:26	18:21:08	00:09:28	Multiple Calls

TOTAL RESPONSES 49

MULTIPLE CALLS- 1

AVG RESPONSE TIME
5:21

Rolling Hills Estates November 2020

Run #	PU Address	Date	Call Start	Enroute	AtScene	Cancel	Transport	Destination	Available	Response	Late Reason
116,271	MISTY ACRES RD	2020-11-12	08:51:05	08:54:48	09:03:32	00:00:00	09:21:02	09:37:26	10:05:21	00:12:27	Multiple Calls

TOTAL RESPONSES - 52

Multiple Calls -1

AVG RESPONSE TIME
6:06

Rolling Hills Estates December 2020

Run #	PU Address	Date	Call Start	Enroute	AtScene	Cancel	Transport	Destination	Available	Response	Late Reason
125,366	BAY MARE LN	2020-12-06	22:51:32	22:53:25	23:00:55	23:07:50	00:00:00	00:00:00	00:00:00	00:09:23	Multiple Calls
131565	HAWTHORNE BLVD & PE	2020-12-21	16:08:37	16:11:08	16:19:36	00:00:00	16:28:38	16:50:35	17:14:42	00:10:59	Apot
128,926	SWEETGRASS LN	2020-12-15	12:28:41	12:30:35	12:40:19	00:00:00	12:57:30	13:07:29	14:30:48	00:11:38	Distance
123,740	MONTECILLO DR	2020-12-02	17:37:14	17:38:01	17:49:33	00:00:00	18:05:35	18:21:22	19:34:00	00:12:19	Multiple Calls
134,604	COUNTRY LN	2020-12-28	10:45:10	10:45:46	10:59:24	00:00:00	11:07:56	11:24:22	12:16:55	00:14:14	Apot
134,700	DEEP VALLEY DR	2020-12-28	14:12:46	14:24:30	14:33:41	00:00:00	14:52:17	14:57:30	15:23:04	00:20:55	Apot

TOTAL RESPONSES- 72

APOT - 3

MULTIPLE CALLS - 2

DISTANCE - 1

AVG RESPONSE TIME
6:50



Westmed/McCormick Ambulance

Rancho Palos Verdes

October 2020

Date Period	1-3	4-10	11-17	18-24	25-31		
Response Period	Week 1	Week 2	Week 3	Week 4	Week 5	Week 6	Total
0:00 to 8:59	16	32	46	37	45		176
9:00 to 14:59	3	10	10	5	10		38
15:00 +	0	2	2	0	3		7

	Week 1	Week2	Week3	Week4	Week 5	Week 6	Total
Total Responses	19	44	58	42	58	0	221
Total On Time	16	32	46	37	45	0	176
Total Late	3	12	12	5	13	0	45

Total Compliance: 79.6%



Westmed/McCormick Ambulance

Rancho Palos Verdes

November 2020

Date Period	1-7	8-14	15-21	22-28	29-30		
Response Period	Week 1	Week 2	Week 3	Week 4	Week 5	Week 6	Total
0:00 to 8:59	38	43	47	34	8		170
9:00 to 14:59	10	7	9	8	1		35
15:00 +	0	0	1	0	0		1

	Week 1	Week2	Week3	Week4	Week 5	Week 6	Total
Total Responses	48	50	57	42	9	0	206
Total On Time	38	43	47	34	8	0	170
Total Late	10	7	10	8	1	0	36

Total Compliance: 82.5%



Westmed/McCormick Ambulance

Rancho Palos Verdes

December 2020

Date Period	1-5	6-12	13-19	20-26	27-31		
Response Period	Week 1	Week 2	Week 3	Week 4	Week 5	Week 6	Total
0:00 to 8:59	28	43	45	26	29		171
9:00 to 14:59	5	14	8	18	16		61
15:00 +	1	1	1	4	2		9

	Week 1	Week2	Week3	Week4	Week 5	Week 6	Total
Total Responses	34	58	54	48	47	0	241
Total On Time	28	43	45	26	29	0	171
Total Late	6	15	9	22	18	0	70

Total Compliance: 71.0%

Rancho Palos Verdes October 2020

Run #	PU Address	Date	Call Start	Enroute	AtScene	Cancel	Transport	Destination	Available	Response	Notes
102074	VIA RIVERA	2020-10-03	22:41:52	22:43:26	22:51:09	23:22:06	00:00:00	00:00:00	00:00:00	00:09:17	Distance
111213	VIGILANCE DR	2020-10-29	10:17:16	10:20:19	10:26:38	00:00:00	10:44:19	11:01:10	11:33:34	00:09:22	Distance
110562	PALOS VERDES DR E	2020-10-27	12:18:10	12:19:48	12:27:33	12:35:11	00:00:00	00:00:00	00:00:00	00:09:23	Distance
105304	ELLA RD	2020-10-12	19:50:38	19:50:59	20:00:04	00:00:00	20:08:59	20:23:38	21:03:28	00:09:26	Multiple Calls
102100	VIA RIVERA	2020-10-04	00:35:21	00:37:02	00:44:51	00:00:00	00:56:46	01:10:35	01:42:30	00:09:30	Distance
100938	MAC ARTHUR ST	2020-10-01	09:42:43	09:43:16	09:52:51	00:00:00	10:05:42	10:09:59	10:42:45	00:10:08	Multiple Calls
109229	AVENIDA CORONA	2020-10-23	16:38:40	16:40:08	16:48:51	17:02:06	00:00:00	00:00:00	00:00:00	00:10:11	Distance
108239	GALERITA DR	2020-10-20	18:37:58	18:39:25	18:48:13	00:00:00	19:05:15	19:09:59	19:41:11	00:10:15	Multiple Calls
111562	HIGHPOINT RD	2020-10-30	08:59:37	09:00:38	09:09:53	00:00:00	09:35:38	09:47:46	10:07:01	00:10:16	Distance
109100	MARTINGALE DR	2020-10-23	10:28:54	10:32:11	10:39:18	00:00:00	11:11:41	11:24:31	12:27:46	00:10:24	Distance
110712	RUE DE LA PIERRE	2020-10-27	19:30:32	19:32:28	19:40:56	00:00:00	19:55:31	20:09:39	21:14:11	00:10:24	Distance
105768	RUE LANGLOIS	2020-10-13	23:03:39	23:05:26	23:14:13	00:00:00	23:32:26	23:48:10	00:18:34	00:10:34	Distance
107175	MIRALESTE DR	2020-10-17	17:40:49	17:41:50	17:51:28	00:00:00	18:03:35	18:19:01	19:17:06	00:10:39	Multiple Calls
111924	FRUIT TREE RD	2020-10-31	10:57:17	10:58:41	11:08:01	11:17:28	00:00:00	00:00:00	00:00:00	00:10:44	Distance
107646	LA ROTONDA DR	2020-10-19	00:14:59	00:17:22	00:25:46	00:00:00	00:41:38	01:02:53	01:21:28	00:10:47	Distance
103630	DELUNA DR	2020-10-08	06:32:02	06:34:06	06:42:53	00:00:00	06:58:07	07:08:39	07:46:34	00:10:51	Distance
104489	S WESTERN AV	2020-10-10	14:32:15	14:32:52	14:43:19	14:57:11	00:00:00	00:00:00	00:00:00	00:11:04	Multiple Calls
102883	VISTA MESA DR	2020-10-06	06:34:19	06:36:32	00:00:00	06:45:30	00:00:00	00:00:00	00:00:00	00:11:11	Distance
110277	VISTA MESA DR	2020-10-26	15:26:55	15:28:17	15:38:14	00:00:00	16:15:36	16:31:44	17:18:38	00:11:19	Distance
107990	TRUMP NATIONAL DR	2020-10-20	01:07:00	01:08:49	01:18:22	00:00:00	01:36:17	01:53:41	02:26:23	00:11:22	Distance
103801	OCEAN TRAILS DR	2020-10-08	17:03:37	17:06:29	17:15:13	18:13:25	00:00:00	00:00:00	00:00:00	00:11:36	Error
105285	S WESTERN AV & WESTMONT DR	2020-10-12	19:15:48	19:17:33	19:27:29	00:00:00	19:44:47	19:54:27	20:29:36	00:11:41	Multiple Calls
103970	TOSCANINI DR	2020-10-09	08:17:36	08:19:52	08:29:25	00:00:00	08:43:51	08:45:46	09:21:52	00:11:49	Multiple Calls
110760	ADMIRABLE DR	2020-10-27	22:45:29	22:46:30	22:57:19	00:00:00	23:11:44	23:27:36	23:51:42	00:11:50	Error
103139	PALOS VERDES DR E & COLT RD	2020-10-06	20:29:11	20:30:39	20:41:11	00:00:00	21:01:18	21:14:06	21:29:45	00:12:00	Multiple Calls
103610	BARKENTINE RD	2020-10-08	04:32:15	04:34:48	04:44:20	00:00:00	05:04:05	05:21:29	05:37:36	00:12:05	Distance
107008	HIGHTIDE DR	2020-10-17	09:52:05	09:53:34	10:04:18	00:00:00	10:30:00	10:44:12	11:09:28	00:12:13	Error
105738	VISTA MADERA	2020-10-13	21:10:10	21:11:50	21:22:55	00:00:00	21:38:38	21:48:01	22:29:22	00:12:45	Multiple Calls
106450	S WESTERN AV	2020-10-15	18:03:27	18:05:23	18:16:12	00:00:00	18:23:48	18:38:08	19:33:38	00:12:45	Multiple Calls
103111	PALO VISTA DR	2020-10-06	18:51:02	18:52:19	19:03:52	19:04:00	00:00:00	00:00:00	00:00:00	00:12:50	Distance
105980	GOLDEN MEADOW DR	2020-10-14	14:02:53	14:03:23	14:15:45	00:00:00	14:25:34	14:47:14	17:45:17	00:12:52	Multiple Calls
110451	TERRANEA WY	2020-10-27	03:33:57	03:36:15	03:46:54	00:00:00	04:10:18	04:24:11	04:45:21	00:12:57	Error
103884	SEAGATE DR	2020-10-08	22:04:22	22:06:12	22:17:23	22:25:37	00:00:00	00:00:00	00:00:00	00:13:01	Distance
105561	OCEAN TRAILS DR	2020-10-13	13:25:15	13:28:12	13:38:17	14:05:02	00:00:00	00:00:00	00:00:00	00:13:02	Distance
106588	LA ROTONDA DR	2020-10-16	06:30:24	06:33:16	06:43:31	00:00:00	06:56:19	07:13:58	07:27:34	00:13:07	Distance
110820	PALOS VERDES DR S	2020-10-28	05:51:34	05:53:59	06:04:42	06:34:44	00:00:00	00:00:00	00:00:00	00:13:08	Multiple Calls
101473	AVENIDA DE AZALEA	2020-10-02	14:10:41	14:11:45	14:24:04	14:40:32	00:00:00	00:00:00	00:00:00	00:13:23	Distance
110814	ADMIRABLE DR	2020-10-28	05:01:49	05:04:46	05:15:18	00:00:00	05:38:17	05:42:51	06:28:06	00:13:29	Distance
106437	PALOS VERDES DR S & PEPPERTREE DR	2020-10-15	17:25:15	17:27:33	17:40:16	00:00:00	18:32:35	18:56:53	19:36:49	00:15:01	Distance
103911	NEWRIDGE DR	2020-10-09	00:39:23	00:41:42	00:54:36	00:00:00	01:07:12	01:29:51	02:43:37	00:15:13	Distance
110818	DAUNTLESS DR	2020-10-28	05:45:35	05:48:22	06:00:55	00:00:00	06:15:05	06:36:12	06:57:37	00:15:20	Distance
102631	VIA VENITA	2020-10-05	12:55:16	12:56:11	13:10:44	13:16:35	00:00:00	00:00:00	00:00:00	00:15:28	Multiple Calls
111764	CORINNA DR	2020-10-30	19:44:40	19:46:29	20:01:35	00:00:00	20:15:53	20:32:51	20:50:12	00:16:55	Multiple Calls
106244	PALOS VERDES DR S & BARKENTINE RD	2020-10-15	08:29:42	08:31:14	08:46:39	00:00:00	08:53:23	09:07:59	09:47:18	00:16:57	Multiple Calls
111772	PEPPERTREE DR	2020-10-30	19:56:13	19:57:34	20:14:23	00:00:00	20:20:40	20:45:22	21:24:32	00:18:10	Multiple Calls

Run #	PU Address	Date	Call Start	Enroute	AtScene	Cancel	Transport	Destination	Available	Response	Notes
TOTAL RESPONSES - 221											
DISTANCE - 25											
MULTIPLE CALLS - 16											
ERROR - 4											
AVG RESPONSE TIME											
7:13											

Rancho Palos Verdes November 2020

Run #	PU Address	Date	Call Start	Enroute	AtScene	Cancel	Transport	Destination	Available	Response	Notes
115,068	VIA CAPRI	2020-11-08	20:48:33	20:50:08	20:57:37	00:00:00	21:11:12	21:27:05	21:48:18	00:09:04	Distance
115,775	VIA DEL CIELO	2020-11-10	20:17:01	20:18:49	20:26:24	00:00:00	20:37:59	20:59:53	21:26:37	00:09:23	Distance
121,774	CAYUSE LN	2020-11-27	13:22:53	13:24:51	13:32:24	00:00:00	13:42:02	14:04:41	14:55:46	00:09:31	Distance
118,072	PALOS VERDES DR E	2020-11-17	03:13:35	03:16:07	03:23:09	03:24:53	00:00:00	00:00:00	00:00:00	00:09:34	Distance
119,187	HIGHTIDE DR	2020-11-20	08:48:56	08:50:14	08:58:37	00:00:00	09:14:58	09:31:47	09:49:25	00:09:41	Distance
118,920	TARRASA DR	2020-11-19	13:35:38	13:37:47	13:45:24	13:51:08	00:00:00	00:00:00	00:00:00	00:09:46	Multiple Calls
120,736	VIA BORICA	2020-11-24	16:23:22	16:24:03	16:33:17	00:00:00	17:30:55	17:30:59	17:37:28	00:09:55	Multiple Calls
120,496	GOLDEN SPUR LN	2020-11-23	23:38:05	23:40:16	23:48:04	23:52:49	00:00:00	00:00:00	00:00:00	00:09:59	Distance
114,691	PALOS VERDES DR S & TERRANEY WY	2020-11-07	18:41:13	18:42:51	18:51:14	00:00:00	19:04:06	19:26:41	19:59:54	00:10:01	Distance
120,954	OCEAN TRAILS DR	2020-11-25	08:21:38	08:22:17	08:31:46	00:00:00	08:44:02	08:57:09	09:23:41	00:10:08	Distance
113,515	SEACLIFF DR	2020-11-04	14:00:26	14:02:42	14:10:42	00:00:00	14:29:27	14:51:21	15:28:33	00:10:16	Distance
112,851	TERRANEY WY	2020-11-02	17:28:25	17:29:13	17:38:52	18:17:06	00:00:00	00:00:00	00:00:00	00:10:27	Multiple Calls
114,979	STARLINE DR	2020-11-08	16:03:51	16:06:20	16:14:19	00:00:00	16:23:17	16:38:42	17:16:06	00:10:28	Distance
113,320	SEA COVE DR	2020-11-04	00:39:34	00:40:05	00:50:06	00:00:00	01:07:00	01:25:16	01:59:39	00:10:32	Distance
115,740	AVENIDA ALTISIMA	2020-11-10	18:07:43	18:08:53	18:18:17	00:00:00	18:35:08	18:45:30	19:32:04	00:10:34	Multiple Calls
112,892	PALOS VERDES DR E	2020-11-02	19:28:20	19:30:00	19:38:56	00:00:00	19:59:41	20:14:36	20:54:56	00:10:36	Distance
115,458	VIA CAMBRON	2020-11-10	01:02:25	01:05:02	01:13:04	00:00:00	01:21:59	01:33:55	02:02:19	00:10:39	Distance
118,723	VISTA DEL MAR & PALOS VERDES DR E	2020-11-18	21:49:48	21:51:47	22:00:27	00:00:00	22:18:48	22:28:18	22:56:47	00:10:39	Distance
118,957	PALOS VERDES DR S & LA ROTONDA DR	2020-11-19	15:12:51	15:13:44	15:23:41	15:24:26	00:00:00	00:00:00	00:00:00	00:10:50	Distance
113,185	PALOS VERDES DR E	2020-11-03	16:24:34	16:26:33	16:35:50	00:00:00	17:16:39	17:16:46	18:04:26	00:11:16	Distance
118,831	DAUNTLESS DR	2020-11-19	09:29:48	09:31:32	09:41:11	00:00:00	09:54:42	10:26:20	10:42:01	00:11:23	Distance
120,578	COOLHEIGHTS DR	2020-11-24	09:30:40	09:31:18	09:42:40	00:00:00	09:53:28	10:10:36	10:35:08	00:12:00	Distance
120,294	SANDYPOINT CT	2020-11-23	12:19:45	12:22:25	12:31:58	00:00:00	12:44:13	13:05:31	13:42:18	00:12:13	Multiple Calls
122,125	ROCKINGHORSE RD	2020-11-28	13:44:32	13:48:56	13:56:46	00:00:00	14:05:04	14:26:09	15:00:37	00:12:14	Multiple Calls
120,755	TOSCANINI DR	2020-11-24	17:12:38	17:13:35	17:25:27	00:00:00	17:39:10	17:46:05	23:58:31	00:12:49	Multiple Calls
114,276	CLIFFSITE DR	2020-11-06	16:51:30	16:52:24	17:04:23	17:06:00	00:00:00	00:00:00	00:00:00	00:12:53	Distance
119,465	GANADO DR	2020-11-21	00:54:55	00:56:56	01:07:48	00:00:00	01:21:45	01:30:13	01:50:10	00:12:53	Distance
114,510	NUVOLA CT	2020-11-07	09:38:05	09:38:49	09:51:00	00:00:00	10:05:35	10:20:00	10:52:42	00:12:55	Distance
114,399	VIA LORADO	2020-11-07	00:35:25	00:38:10	00:48:26	00:00:00	00:55:53	01:15:38	01:40:44	00:13:01	Distance
115,671	PALOS VERDES DR E	2020-11-10	14:45:12	14:46:19	14:58:25	00:00:00	15:22:59	15:34:49	16:24:56	00:13:13	Multiple Calls
122,732	PALOS VERDES DR E	2020-11-30	06:45:32	06:49:22	06:58:46	00:00:00	07:14:58	07:32:03	07:46:06	00:13:14	Distance
119,082	LIMETREE LN	2020-11-19	21:58:13	22:01:17	00:00:00	22:11:37	00:00:00	00:00:00	00:00:00	00:13:24	Distance
113,497	PALOS VERDES DR E & CASILINA DR	2020-11-04	13:07:09	13:08:54	13:20:49	00:00:00	13:29:01	13:37:31	14:46:35	00:13:40	Multiple Calls
119,478	DELUNA DR	2020-11-21	03:05:17	03:07:31	03:19:31	03:21:55	00:00:00	00:00:00	00:00:00	00:14:14	Distance
116,604	SEAGATE DR	2020-11-13	05:54:06	05:56:13	06:08:50	06:11:08	00:00:00	00:00:00	00:00:00	00:14:44	Distance
118,438	SEA RAVEN DR	2020-11-18	04:08:43	04:11:13	04:24:42	00:00:00	04:30:59	04:54:49	05:18:33	00:15:59	Distance

Run #	PU Address	Date	Call Start	Enroute	AtScene	Cancel	Transport	Destination	Available	Response	Notes
-------	------------	------	------------	---------	---------	--------	-----------	-------------	-----------	----------	-------

TOTAL RESPONSES - 206

DISTANCE - 27

MULTIPLE CALLS - 9

Rancho Palos Verdes December 2020

Run #	PU Address	Date	Call Start	Enroute	AtScene	Cancel	Transport	Destination	Available	Response	Notes
123,574	RUE LANGLOIS	2020-12-02	11:34:01	11:36:26	11:43:23	00:00:00	12:03:55	12:04:08	13:17:13	00:09:22	Multiple Calls
126,095	HAWTHORNE BLVD	2020-12-08	17:13:32	17:14:44	17:22:56	00:00:00	17:35:59	18:16:30	18:35:31	00:09:24	Distance
133,195	VIA SIENA	2020-12-25	08:43:36	08:44:49	08:53:06	09:13:29	00:00:00	00:00:00	00:00:00	00:09:30	Distance
133,203	CREST RD	2020-12-25	09:15:25	09:16:56	09:25:00	00:00:00	09:43:25	10:23:23	10:35:29	00:09:35	Multiple Calls
133,176	VIA SAN REMO	2020-12-25	07:32:28	07:35:08	07:42:05	07:49:25	00:00:00	00:00:00	00:00:00	00:09:37	Error
135,809	TRUMP NATIONAL DR	2020-12-31	08:26:50	08:28:29	00:00:00	08:36:48	00:00:00	00:00:00	00:00:00	00:09:58	Distance
124,962	COASTSITE DR	2020-12-05	20:18:48	20:20:07	20:28:53	00:00:00	20:58:59	21:21:05	22:17:41	00:10:05	Distance
129,330	EL RODEO RD	2020-12-16	11:54:35	11:55:21	12:04:43	00:00:00	12:19:17	12:48:39	13:29:38	00:10:08	Apot
133,415	OCEANAIRE DR	2020-12-25	17:23:43	17:26:02	17:34:02	00:00:00	17:45:09	17:54:14	18:41:20	00:10:19	Apot
135,277	ENROSE AV	2020-12-29	20:51:23	20:56:33	21:01:47	00:00:00	21:20:05	21:33:41	22:06:45	00:10:24	Distance
135,279	WILLOWTREE DR	2020-12-29	21:04:18	21:07:10	21:14:49	00:00:00	21:35:40	21:46:20	22:45:26	00:10:31	Distance
135,848	RIDGECOVE CT N	2020-12-31	10:22:25	10:24:21	10:32:59	10:39:23	00:00:00	00:00:00	00:00:00	00:10:34	Distance
131,744	VIA FRASCATI	2020-12-22	00:26:43	00:28:43	00:37:18	00:42:27	00:00:00	00:00:00	00:00:00	00:10:35	Distance
127,170	SEACLIFF DR	2020-12-11	09:18:47	09:20:19	09:29:31	00:00:00	09:52:48	10:08:14	10:35:56	00:10:44	Distance
133,659	COLT RD	2020-12-26	08:01:03	08:04:04	08:11:48	00:00:00	08:20:47	08:31:03	09:40:49	00:10:45	Distance
135,512	S WESTERN AV	2020-12-30	13:59:11	14:05:55	14:10:02	00:00:00	14:19:28	14:23:58	15:25:20	00:10:51	Apot
123,276	SEAGATE DR	2020-12-01	15:05:56	15:07:05	15:16:55	15:17:38	00:00:00	00:00:00	00:00:00	00:10:59	Distance
134,953	AVENIDA ALTISIMA	2020-12-29	06:03:12	06:04:05	06:14:13	00:00:00	06:34:04	06:48:06	07:51:55	00:11:01	Distance
131,862	MARTINGALE DR	2020-12-22	09:16:34	09:18:25	09:27:36	09:32:14	00:00:00	00:00:00	00:00:00	00:11:02	Apot
133,729	LOMO DR	2020-12-26	11:33:11	11:35:09	11:44:13	00:00:00	12:03:04	12:11:26	14:28:23	00:11:02	Apot
126376	VISTA MADERA	2020-12-09	11:16:05	11:16:41	11:27:08	00:00:00	11:45:39	11:47:22	12:57:08	00:11:03	Apot
128,690	S WESTERN AV	2020-12-14	19:40:40	19:43:09	19:51:45	20:05:11	00:00:00	00:00:00	00:00:00	00:11:05	Multiple Calls
127,343	S WESTERN AV	2020-12-11	15:54:24	15:54:44	16:05:30	00:00:00	16:13:01	16:36:32	17:27:08	00:11:06	Apot
125,040	GRANDPOINT LN	2020-12-06	01:54:00	01:56:32	02:05:06	00:00:00	02:15:10	02:23:58	02:46:16	00:11:06	Distance
126,679	CALLE AVENTURA	2020-12-10	02:16:04	02:18:13	02:27:19	00:00:00	02:43:53	03:00:23	03:16:54	00:11:15	Distance
126366	SEACLAIRE DR	2020-12-09	11:02:29	11:03:42	11:13:49	11:24:36	00:00:00	00:00:00	00:00:00	00:11:20	Distance
135,550	BLYTHEWOOD DR	2020-12-30	15:45:40	15:46:49	15:57:10	16:08:01	00:00:00	00:00:00	00:00:00	00:11:30	Apot
131668	W CRESTRIDGE RD	2020-12-21	19:38:52	19:39:32	19:50:23	00:00:00	20:11:22	20:24:57	21:14:56	00:11:31	Apot
127,360	S WESTERN AV	2020-12-11	16:15:55	16:16:48	16:27:27	00:00:00	16:49:04	16:55:04	18:27:56	00:11:32	Apot
131,864	S WESTERN AV	2020-12-22	09:21:14	09:21:58	09:32:46	00:00:00	09:56:20	10:08:23	10:55:35	00:11:32	Apot
126,945	S WESTERN AV	2020-12-10	17:02:48	17:03:38	17:14:20	00:00:00	17:21:00	17:49:39	19:33:35	00:11:32	Multiple Calls
128,972	VIA CANADA	2020-12-15	14:15:53	14:16:42	14:27:28	00:00:00	14:42:16	15:00:42	16:38:31	00:11:35	Apot
130,025	ALBERO CT	2020-12-18	05:53:23	05:56:02	06:05:10	00:00:00	06:21:55	07:00:41	07:06:29	00:11:47	Distance
135,617	S WESTERN AV	2020-12-30	18:33:50	18:35:33	18:45:40	00:00:00	19:10:04	19:25:00	20:52:12	00:11:50	Apot
124,192	PALOS VERDES DR S	2020-12-03	19:48:55	19:50:46	20:00:50	00:00:00	20:09:13	20:22:00	21:03:58	00:11:55	Distance
134,659	S PEACOCK RIDGE DR	2020-12-28	12:46:42	12:48:56	12:58:45	00:00:00	13:12:41	13:24:17	14:08:07	00:12:03	Apot
132,877	CADDINGTON DR	2020-12-24	13:42:50	13:43:38	13:55:01	00:00:00	14:15:15	14:22:27	16:48:45	00:12:11	Apot

Run #	PU Address	Date	Call Start	Enroute	AtScene	Cancel	Transport	Destination	Available	Response	Notes
132,495	S WESTERN AV	2020-12-23	15:51:39	15:59:03	16:03:56	00:00:00	16:19:53	16:44:25	19:49:32	00:12:17	Apot
125,202	VIA CANADA	2020-12-06	13:57:20	13:57:52	14:09:38	00:00:00	14:39:05	14:44:18	15:19:14	00:12:18	Multiple Calls
132,328	MIDDLECREST RD	2020-12-23	09:42:57	09:43:36	09:55:16	00:00:00	10:09:13	10:21:30	11:15:17	00:12:19	Multiple Calls
126555	S WESTERN AV	2020-12-09	17:58:00	17:59:18	18:10:30	00:00:00	18:23:50	18:35:40	19:49:06	00:12:30	Multiple Calls
133,506	NORTHBAY RD	2020-12-25	20:24:14	20:24:39	20:36:51	00:00:00	20:43:13	21:31:54	21:48:43	00:12:37	Apot
130,538	S WESTERN AV	2020-12-19	10:37:13	10:39:08	00:00:00	10:50:07	00:00:00	00:00:00	00:00:00	00:12:54	Apot
127,390	SEACLIFF DR	2020-12-11	18:12:47	18:14:45	18:25:50	00:00:00	18:44:07	19:08:21	19:58:44	00:13:03	Distance
136,085	MARGUERITE DR	2020-12-31	19:44:16	19:46:54	19:57:21	19:58:55	00:00:00	00:00:00	00:00:00	00:13:05	Distance
127,008	S WESTERN AV	2020-12-10	19:24:49	19:31:51	19:37:56	00:00:00	19:59:25	20:05:42	21:13:54	00:13:07	Apot
134,572	VIA BORICA	2020-12-28	09:36:36	09:39:08	09:49:47	00:00:00	10:03:04	10:21:44	12:00:02	00:13:11	Multiple Calls
130,021	PIRATE DR	2020-12-18	05:19:17	05:21:03	05:32:44	05:45:07	00:00:00	00:00:00	00:00:00	00:13:27	Distance
128269	COLT RD	2020-12-13	19:57:35	19:58:11	20:11:03	00:00:00	20:19:23	20:31:16	21:04:25	00:13:28	Apot
135,142	RUE LA FLEUR	2020-12-29	14:53:40	14:54:33	15:07:10	00:00:00	15:23:34	15:41:07	16:46:43	00:13:30	Apot
134,356	W SUANA DR	2020-12-27	20:21:28	20:22:27	20:35:06	00:00:00	20:52:45	21:02:05	21:20:38	00:13:38	Apot
135,399	VIA SIENA	2020-12-30	09:41:09	09:41:33	09:54:48	00:00:00	10:11:42	10:21:36	11:12:51	00:13:39	Distance
128,442	PASEO DE LA LUZ	2020-12-14	09:19:34	09:20:07	09:33:24	00:00:00	09:53:52	10:06:53	10:45:04	00:13:50	Multiple Calls
131,136	PALOS VERDES DR S & SEAHILL DR	2020-12-20	17:05:31	17:06:22	17:19:26	17:20:23	00:00:00	00:00:00	00:00:00	00:13:55	Multiple Calls
132,801	TARAPACA RD	2020-12-24	10:22:07	10:22:49	10:36:05	00:00:00	11:02:32	11:15:08	12:25:03	00:13:58	Multiple Calls
132,433	VELEZ DR	2020-12-23	13:36:49	13:40:21	13:50:58	00:00:00	14:05:33	14:16:02	15:21:59	00:14:09	Apot
134,452	CREST RD	2020-12-28	01:30:43	01:32:03	01:44:56	00:00:00	02:10:16	02:16:21	02:39:02	00:14:13	Distance
132,596	W CRESTRIDGE RD	2020-12-23	19:50:41	19:52:08	20:05:26	00:00:00	20:14:40	20:28:47	21:53:42	00:14:45	Apot
125,734	DIANORA DR	2020-12-07	19:36:42	19:38:55	19:51:27	00:00:00	20:02:14	20:17:54	20:42:23	00:14:45	Distance
135,239	LOMO DR	2020-12-29	18:44:53	18:51:43	18:59:42	00:00:00	19:20:34	19:20:56	20:47:02	00:14:49	Apot
124,555	VALLON DR	2020-12-04	18:34:33	18:37:19	18:49:25	18:55:27	00:00:00	00:00:00	00:00:00	00:14:52	Apot
128,502	SEAGATE DR	2020-12-14	11:38:25	11:39:55	11:54:05	00:00:00	12:12:43	12:38:24	13:27:57	00:15:40	Apot
131576	SHOREWOOD RD	2020-12-21	16:28:31	16:33:11	16:45:35	00:00:00	16:54:44	17:08:25	17:59:54	00:17:04	Apot
124,956	VIGILANCE DR	2020-12-05	19:56:06	19:58:51	20:13:29	20:35:57	00:00:00	00:00:00	00:00:00	00:17:23	Distance
135,517	QUAILWOOD DR	2020-12-30	14:05:27	14:07:55	14:22:55	00:00:00	14:44:41	15:06:52	15:07:02	00:17:28	Apot
134,736	HAWKSMOOR DR	2020-12-28	15:21:38	15:22:04	15:40:13	00:00:00	15:46:52	16:10:34	17:47:02	00:18:35	Apot
127,782	COLT RD	2020-12-12	17:20:23	17:20:47	17:39:01	00:00:00	17:56:44	18:03:09	19:05:45	00:18:38	Apot
133,870	W CRESTRIDGE RD	2020-12-26	16:30:07	16:30:56	16:49:53	00:00:00	16:52:51	17:00:03	17:54:46	00:19:46	Apot
133,507	CARTIER DR	2020-12-25	20:25:10	20:28:11	20:45:09	00:00:00	20:52:42	21:09:12	21:49:15	00:19:59	Apot
133,861	HAWKSMOOR DR	2020-12-26	15:57:31	15:58:16	16:21:05	00:00:00	16:42:42	16:52:45	17:35:27	00:23:34	Apot

TOTAL RESPONSES - 241

Apot - 34

Distance - 24

Multiple Calls - 11

Error - 1

AVG RESPONSE TIME

8:43