

Appendix I

Native American Consultation Letters



City of Rolling Hills

INCORPORATED JANUARY 24, 1957

NO. 2 PORTUGUESE BEND ROAD
ROLLING HILLS, CA 90274
(310) 377-1521
FAX (310) 377-7288

March 15, 2022

Gabrielino-Tongva Tribe
Attn: Charles Alvarez
23454 Vanowen Street
West Hills, CA, 91307

RE: AB 52 Consultation, Shen Residence Project, Rolling Hills, Los Angeles County California

Dear Mr. Alvarez:

The City of Rolling Hills is preparing an Initial Study-Mitigated Negative Declaration (IS-MND) for the proposed Shen Residence Project (project) located at 77 Portuguese Bend Road. The project site is located in the City of Rolling Hills, a community on the Palos Verdes Peninsula in Los Angeles County, California. The project site includes an approximately 21-acre property consisting of currently undeveloped land. The proposed project involves the construction of an 8,847-square-foot single-family residence, 2,427-square-foot guesthouse, and 2,766-square-foot pool area. The project would also involve the re-alignment and modification of an existing easement that provides access to the property. The proposed project is subject to the California Environmental Quality Act (CEQA).

Rincon Consultants, Inc. (Rincon) conducted a search of the California Historical Resources Information System at the South Central Coastal Information Center (SCCIC) located at California State University, Fullerton. The SCCIC records search did not identify any cultural resources within the project site. A survey of the project site was also completed and no archaeological resources were identified.

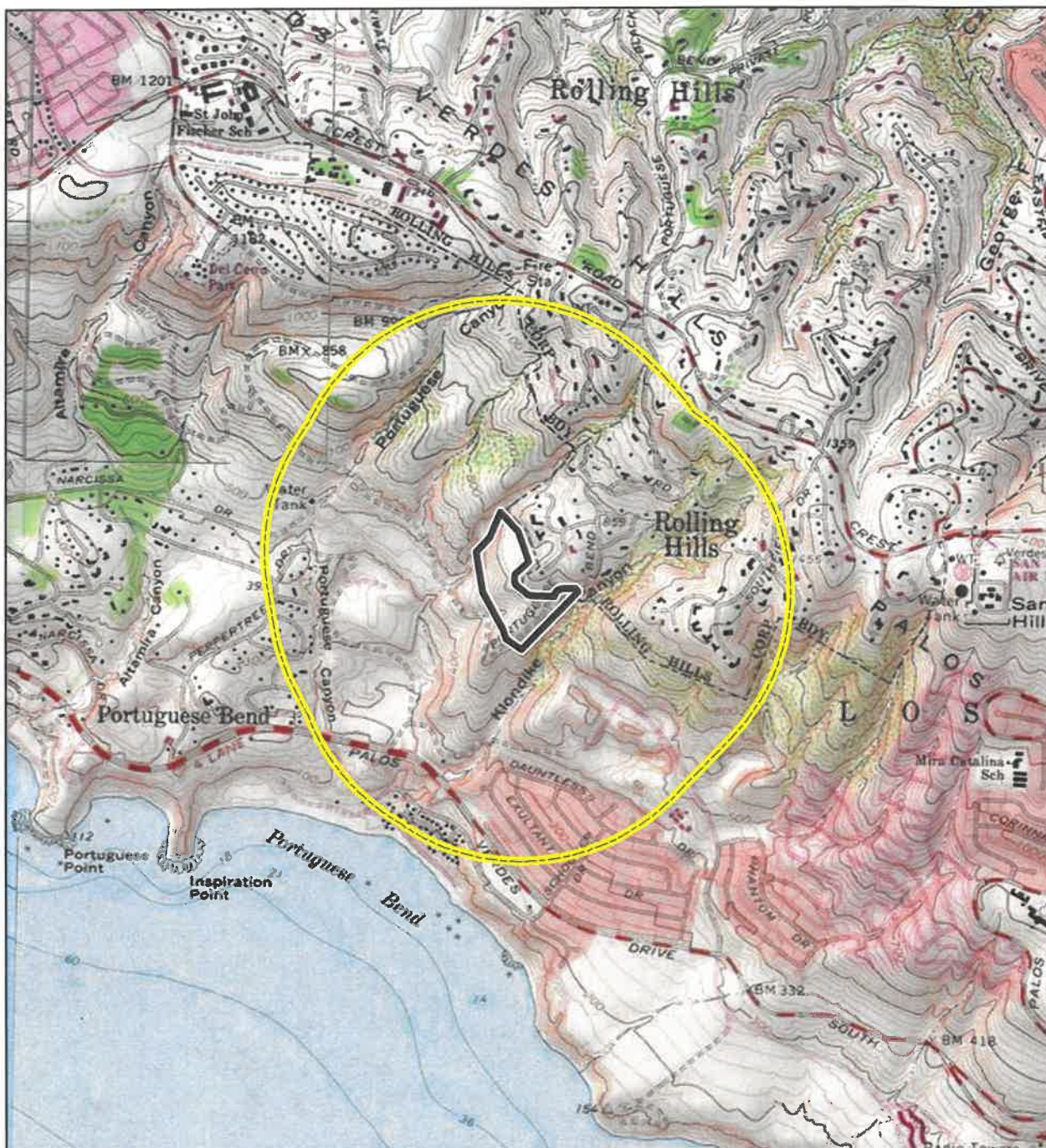
The proposed project must comply with California Public Resources Code § 21080.3.1 (Assembly Bill [AB] 52 of 2014), which requires local governments to conduct meaningful consultation with California Native American tribes that have requested to be notified by lead agencies of proposed projects in the geographic area with which the tribe is traditionally and culturally affiliated.

Your input is important to the City of Rolling Hill's planning process. Under AB 52, you have 30 days from receipt of this letter to respond in writing if you wish to consult on the project. If you require any additional information or have any questions, please contact me at 310-377-1521 via e-mail at jsgno@cityofrh.net. Thank you for your assistance.



Sincerely,

John F. Signo, AICP
Director of Planning and Community Services
City of Rolling Hills

Enclosure: Project Location Map



Imagery provided by National Geographic Society, ESRI and its licensors © 2017. Torrance and San Pedro Quadrangles. T05S R14W S08,09,16,17. The topographic representation depicted in this map may not portray all of the features currently found in the vicinity today and/or features depicted in this map may have changed since the original topographic map was assembled.

-  Half Mile Buffer
-  Area of Potential Effect



0 1,000 2,000 Feet

0 250 500 Meters

1:24,000

Project Location Map





City of Rolling Hills

INCORPORATED JANUARY 24, 1957

NO. 2 PORTUGUESE BEND ROAD
ROLLING HILLS, CA 90274
(310) 377-1521
FAX (310) 377-7288

March 15, 2022

Gabrielino Tongva Indians of California Tribal Council
Attn: Christina Conley
P.O. Box 941078
Simi Valley, CA, 93094

RE: AB 52 Consultation, Shen Residence Project, Rolling Hills, Los Angeles County California

Dear Ms. Conley:

The City of Rolling Hills is preparing an Initial Study-Mitigated Negative Declaration (IS-MND) for the proposed Shen Residence Project (project) located at 77 Portuguese Bend Road. The project site is located in the City of Rolling Hills, a community on the Palos Verdes Peninsula in Los Angeles County, California. The project site includes an approximately 21-acre property consisting of currently undeveloped land. The proposed project involves the construction of an 8,847-square-foot single-family residence, 2,427-square-foot guesthouse, and 2,766-square-foot pool area. The project would also involve the re-alignment and modification of an existing easement that provides access to the property. The proposed project is subject to the California Environmental Quality Act (CEQA).

Rincon Consultants, Inc. (Rincon) conducted a search of the California Historical Resources Information System at the South Central Coastal Information Center (SCCIC) located at California State University, Fullerton. The SCCIC records search did not identify any cultural resources within the project site. A survey of the project site was also completed and no archaeological resources were identified.

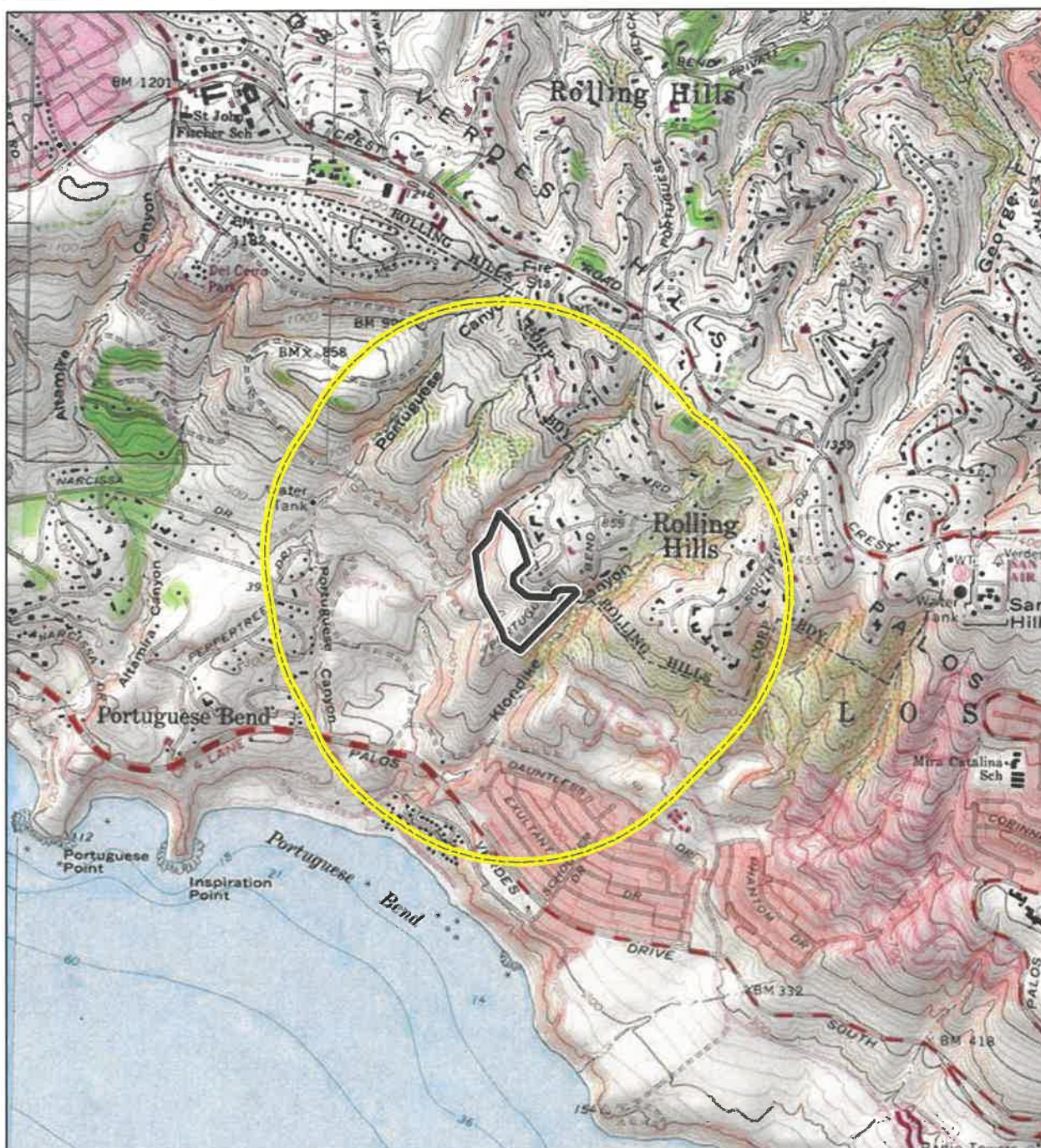
The proposed project must comply with California Public Resources Code § 21080.3.1 (Assembly Bill [AB] 52 of 2014), which requires local governments to conduct meaningful consultation with California Native American tribes that have requested to be notified by lead agencies of proposed projects in the geographic area with which the tribe is traditionally and culturally affiliated.

Your input is important to the City of Rolling Hill's planning process. Under AB 52, you have 30 days from receipt of this letter to respond in writing if you wish to consult on the project. If you require any additional information or have any questions, please contact me at 310-377-1521 via e-mail at jsigno@cityofrh.net. Thank you for your assistance.



Sincerely,


John F. Signo, AICP
Director of Planning and Community Services
City of Rolling Hills

Enclosure: Project Location Map



Imagery provided by National Geographic Society, ESRI and its licensors © 2017. Torrance and San Pedro Quadrangles. T05S R14W S08,09,16,17. The topographic representation depicted in this map may not portray all of the features currently found in the vicinity today and/or features depicted in this map may have changed since the original topographic map was assembled.

-  Half Mile Buffer
-  Area of Potential Effect



Project Location Map





City of Rolling Hills

INCORPORATED JANUARY 24, 1957

NO. 2 PORTUGUESE BEND ROAD
ROLLING HILLS, CA 90274
(310) 377-1521
FAX (310) 377-7288

March 15, 2022

Gabrielino Tongva Indians of California Tribal Council
Attn: Robert Dorame
P.O. Box 490
Bellflower, CA 90707

RE: AB 52 Consultation, Shen Residence Project, Rolling Hills, Los Angeles County California

Dear Chairperson Dorame:

The City of Rolling Hills is preparing an Initial Study-Mitigated Negative Declaration (IS-MND) for the proposed Shen Residence Project (project) located at 77 Portuguese Bend Road. The project site is located in the City of Rolling Hills, a community on the Palos Verdes Peninsula in Los Angeles County, California. The project site includes an approximately 21-acre property consisting of currently undeveloped land. The proposed project involves the construction of an 8,847-square-foot single-family residence, 2,427-square-foot guesthouse, and 2,766-square-foot pool area. The project would also involve the re-alignment and modification of an existing easement that provides access to the property. The proposed project is subject to the California Environmental Quality Act (CEQA).

Rincon Consultants, Inc. (Rincon) conducted a search of the California Historical Resources Information System at the South Central Coastal Information Center (SCCIC) located at California State University, Fullerton. The SCCIC records search did not identify any cultural resources within the project site. A survey of the project site was also completed and no archaeological resources were identified.

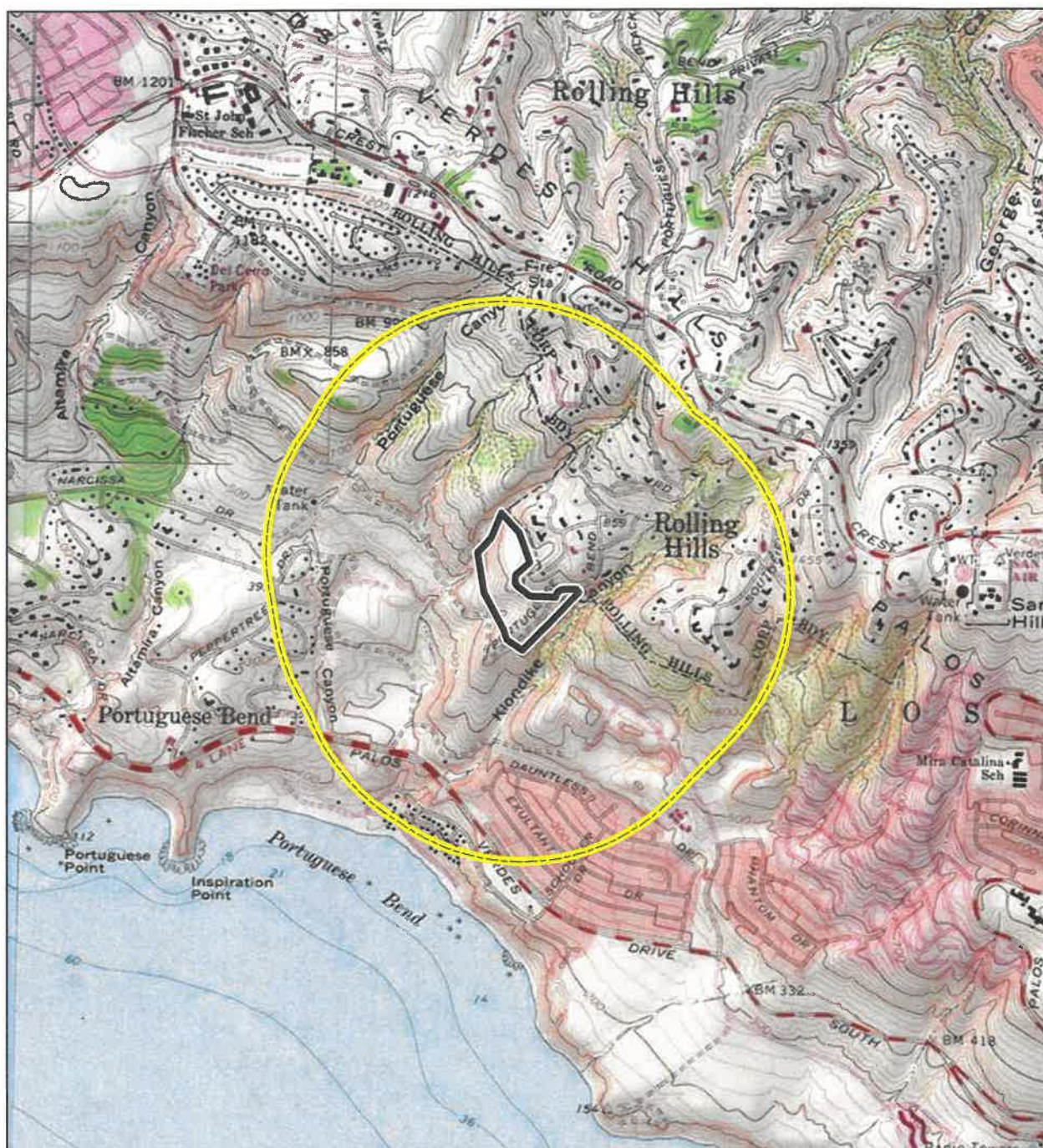
The proposed project must comply with California Public Resources Code § 21080.3.1 (Assembly Bill [AB] 52 of 2014), which requires local governments to conduct meaningful consultation with California Native American tribes that have requested to be notified by lead agencies of proposed projects in the geographic area with which the tribe is traditionally and culturally affiliated.

Your input is important to the City of Rolling Hill's planning process. Under AB 52, you have 30 days from receipt of this letter to respond in writing if you wish to consult on the project. If you require any additional information or have any questions, please contact me at 310-377-1521 via e-mail at jsigno@cityofrh.net. Thank you for your assistance.



Sincerely,

John F. Signo, AICP
Director of Planning and Community Services
City of Rolling Hills

Enclosure: Project Location Map



Imagery provided by National Geographic Society, ESRI and its licensors © 2017. Torrance and San Pedro Quadrangles. T05S R14W S08,09,16,17. The topographic representation depicted in this map may not portray all of the features currently found in the vicinity today and/or features depicted in this map may have changed since the original topographic map was assembled.

-  Half Mile Buffer
-  Area of Potential Effect



0 1,000 2,000 Feet

0 250 500 Meters

1:24,000

Project Location Map





City of Rolling Hills

INCORPORATED JANUARY 24, 1957

NO. 2 PORTUGUESE BEND ROAD
ROLLING HILLS, CA 90274
(310) 377-1521
FAX (310) 377-7288

March 15, 2022

Gabrielino /Tongva Nation
Attn: Sandonne Goad
106 1/2 Judge John Aiso St., #231
Los Angeles, CA, 90012

RE: AB 52 Consultation, Shen Residence Project, Rolling Hills, Los Angeles County California

Dear Chairperson Goad:

The City of Rolling Hills is preparing an Initial Study-Mitigated Negative Declaration (IS-MND) for the proposed Shen Residence Project (project) located at 77 Portuguese Bend Road. The project site is located in the City of Rolling Hills, a community on the Palos Verdes Peninsula in Los Angeles County, California. The project site includes an approximately 21-acre property consisting of currently undeveloped land. The proposed project involves the construction of an 8,847-square-foot single-family residence, 2,427-square-foot guesthouse, and 2,766-square-foot pool area. The project would also involve the re-alignment and modification of an existing easement that provides access to the property. The proposed project is subject to the California Environmental Quality Act (CEQA).

Rincon Consultants, Inc. (Rincon) conducted a search of the California Historical Resources Information System at the South Central Coastal Information Center (SCCIC) located at California State University, Fullerton. The SCCIC records search did not identify any cultural resources within the project site. A survey of the project site was also completed and no archaeological resources were identified.

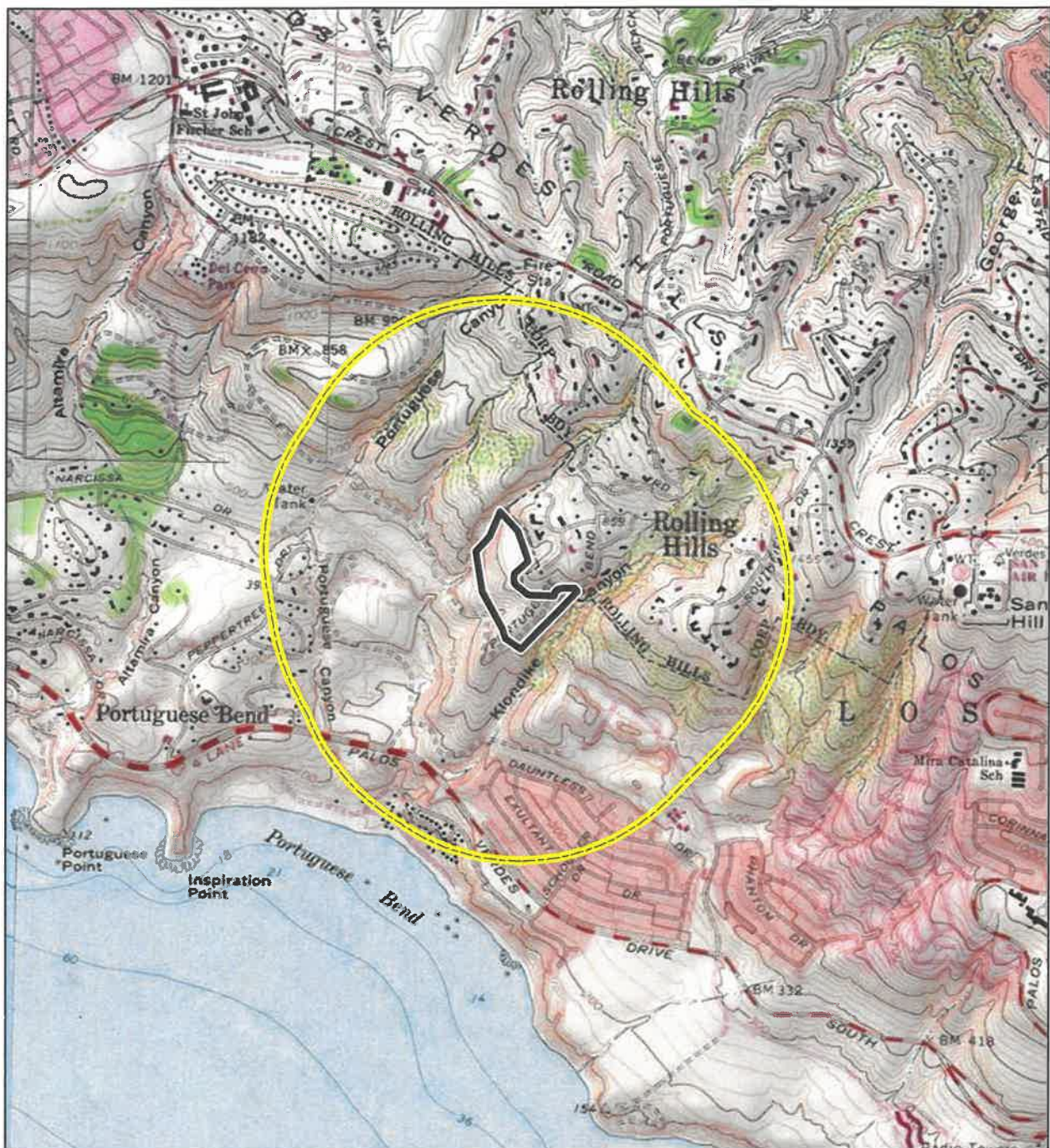
The proposed project must comply with California Public Resources Code § 21080.3.1 (Assembly Bill [AB] 52 of 2014), which requires local governments to conduct meaningful consultation with California Native American tribes that have requested to be notified by lead agencies of proposed projects in the geographic area with which the tribe is traditionally and culturally affiliated.

Your input is important to the City of Rolling Hill's planning process. Under AB 52, you have 30 days from receipt of this letter to respond in writing if you wish to consult on the project. If you require any additional information or have any questions, please contact me at 310-377-1521 via e-mail at jsigno@cityofrh.net. Thank you for your assistance.



Sincerely,

John F. Signo, AICP
Director of Planning and Community Services
City of Rolling Hills

Enclosure: Project Location Map



Imagery provided by National Geographic Society, ESRI and its licensors © 2017.
 Torrance and San Pedro Quadrangles. T05S R14W S08,09,16,17. The
 topographic representation depicted in this map may not portray all of the features
 currently found in the vicinity today and/or features depicted in this map may have
 changed since the original topographic map was assembled.

-  Half Mile Buffer
-  Area of Potential Effect



0 1,000 2,000 Feet

0 250 500 Meters

1:24,000

Project Location Map





City of Rolling Hills

INCORPORATED JANUARY 24, 1957

NO. 2 PORTUGUESE BEND ROAD
ROLLING HILLS, CA 90274
(310) 377-1521
FAX (310) 377-7288

March 15, 2022

Gabrieleno/Tongva San Gabriel Band of Mission Indians
Attn: Anthony Morales
P.O. Box 693
San Gabriel, CA, 91778

RE: AB 52 Consultation, Shen Residence Project, Rolling Hills, Los Angeles County California

Dear Chairperson Morales:

The City of Rolling Hills is preparing an Initial Study-Mitigated Negative Declaration (IS-MND) for the proposed Shen Residence Project (project) located at 77 Portuguese Bend Road. The project site is located in the City of Rolling Hills, a community on the Palos Verdes Peninsula in Los Angeles County, California. The project site includes an approximately 21-acre property consisting of currently undeveloped land. The proposed project involves the construction of an 8,847-square-foot single-family residence, 2,427-square-foot guesthouse, and 2,766-square-foot pool area. The project would also involve the re-alignment and modification of an existing easement that provides access to the property. The proposed project is subject to the California Environmental Quality Act (CEQA).

Rincon Consultants, Inc. (Rincon) conducted a search of the California Historical Resources Information System at the South Central Coastal Information Center (SCCIC) located at California State University, Fullerton. The SCCIC records search did not identify any cultural resources within the project site. A survey of the project site was also completed and no archaeological resources were identified.

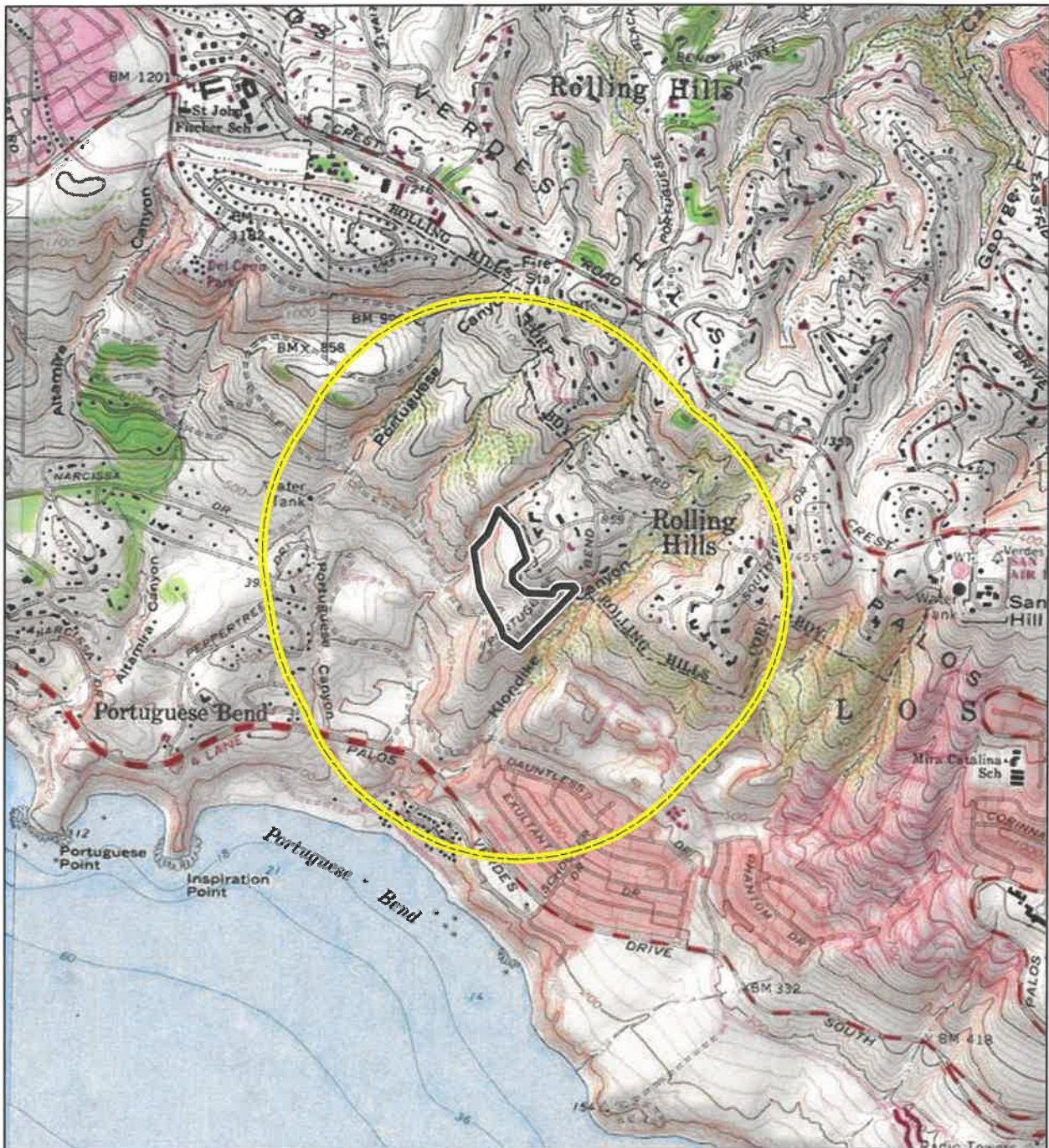
The proposed project must comply with California Public Resources Code § 21080.3.1 (Assembly Bill [AB] 52 of 2014), which requires local governments to conduct meaningful consultation with California Native American tribes that have requested to be notified by lead agencies of proposed projects in the geographic area with which the tribe is traditionally and culturally affiliated.

Your input is important to the City of Rolling Hills' planning process. Under AB 52, you have 30 days from receipt of this letter to respond in writing if you wish to consult on the project. If you require any additional information or have any questions, please contact me at 310-377-1521 via e-mail at jsigno@cityofrh.net. Thank you for your assistance.



Sincerely,

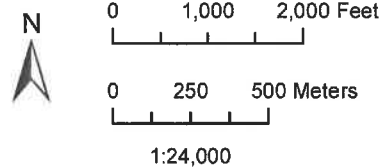
John F. Signo, AICP
Director of Planning and Community Services
City of Rolling Hills

Enclosure: Project Location Map



Imagery provided by National Geographic Society, ESRI and its licensors © 2017. Torrance and San Pedro Quadrangles. T05S R14W S08,09,16,17. The topographic representation depicted in this map may not portray all of the features currently found in the vicinity today and/or features depicted in this map may have changed since the original topographic map was assembled.

-  Half Mile Buffer
-  Area of Potential Effect



Project Location Map



City of Rolling Hills

INCORPORATED JANUARY 24, 1957

NO. 2 PORTUGUESE BEND ROAD
ROLLING HILLS, CA 90274
(310) 377-1521
FAX (310) 377-7288

March 15, 2022

Soboba Band of Luiseno Indians
Attn; Joseph Ontiveros
P.O. BOX 487
San Jacinto, CA, 92581

RE: AB 52 Consultation, Shen Residence Project, Rolling Hills, Los Angeles County California

Dear Mr. Ontiveros:

The City of Rolling Hills is preparing an Initial Study-Mitigated Negative Declaration (IS-MND) for the proposed Shen Residence Project (project) located at 77 Portuguese Bend Road. The project site is located in the City of Rolling Hills, a community on the Palos Verdes Peninsula in Los Angeles County, California. The project site includes an approximately 21-acre property consisting of currently undeveloped land. The proposed project involves the construction of an 8,847-square-foot single-family residence, 2,427-square-foot guesthouse, and 2,766-square-foot pool area. The project would also involve the re-alignment and modification of an existing easement that provides access to the property. The proposed project is subject to the California Environmental Quality Act (CEQA).

Rincon Consultants, Inc. (Rincon) conducted a search of the California Historical Resources Information System at the South Central Coastal Information Center (SCCIC) located at California State University, Fullerton. The SCCIC records search did not identify any cultural resources within the project site. A survey of the project site was also completed and no archaeological resources were identified.

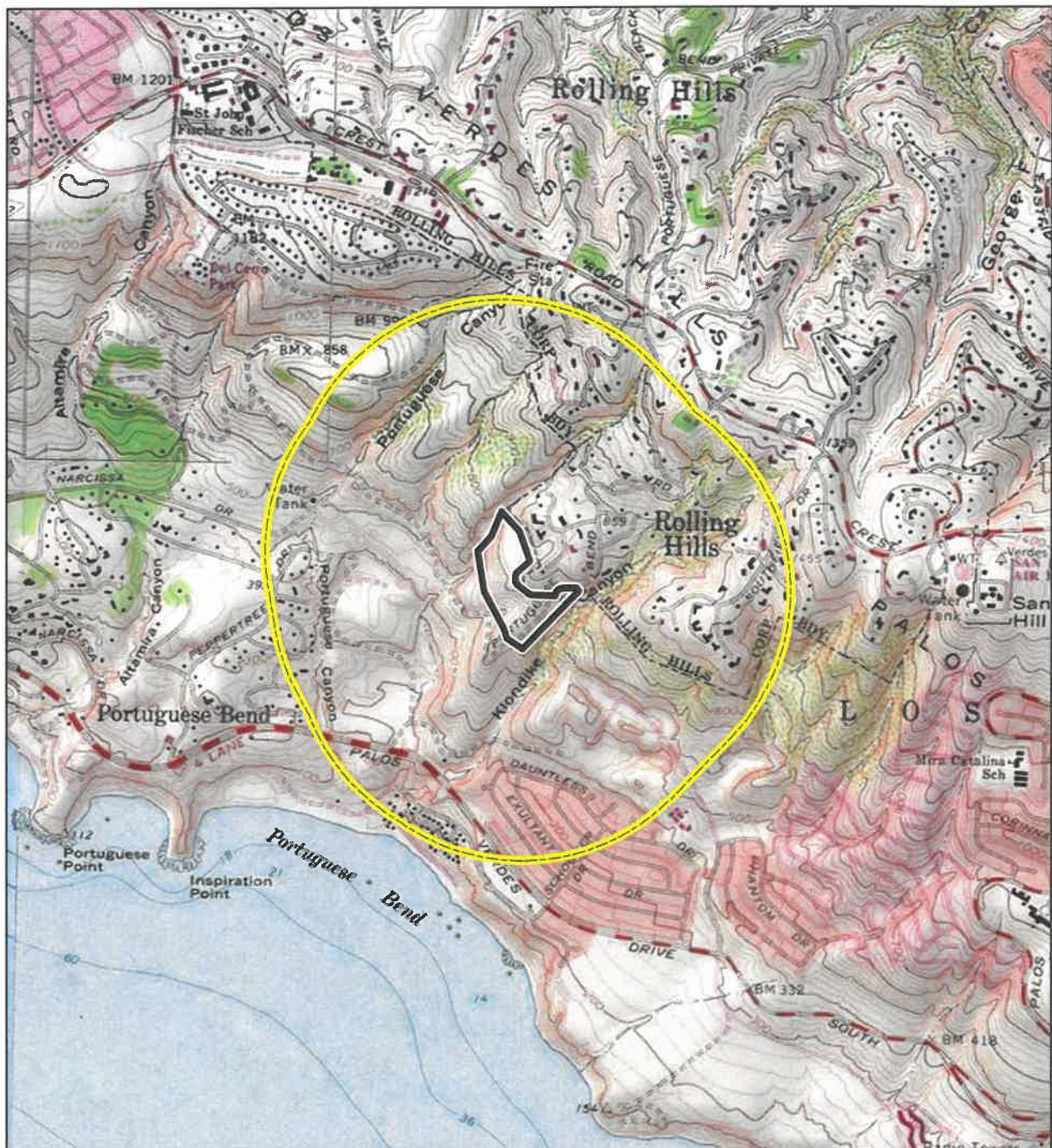
The proposed project must comply with California Public Resources Code § 21080.3.1 (Assembly Bill [AB] 52 of 2014), which requires local governments to conduct meaningful consultation with California Native American tribes that have requested to be notified by lead agencies of proposed projects in the geographic area with which the tribe is traditionally and culturally affiliated.

Your input is important to the City of Rolling Hill's planning process. Under AB 52, you have 30 days from receipt of this letter to respond in writing if you wish to consult on the project. If you require any additional information or have any questions, please contact me at 310-377-1521 via e-mail at jsgino@cityofrh.net. Thank you for your assistance.



Sincerely,

John F. Signo, AICP
Director of Planning and Community Services
City of Rolling Hills

Enclosure: Project Location Map



Imagery provided by National Geographic Society, ESRI and its licensors © 2017. Torrance and San Pedro Quadrangles. T05S R14W S08,09,16,17. The topographic representation depicted in this map may not portray all of the features currently found in the vicinity today and/or features depicted in this map may have changed since the original topographic map was assembled.

-  Half Mile Buffer
-  Area of Potential Effect



0 1,000 2,000 Feet

0 250 500 Meters

1:24,000

Project Location Map





City of Rolling Hills

INCORPORATED JANUARY 24, 1957

NO. 2 PORTUGUESE BEND ROAD
ROLLING HILLS, CA 90274
(310) 377-1521
FAX (310) 377-7288

March 15, 2022

Santa Rosa Band of Cahuilla Indians
Attn: Lovina Redner
P.O. Box 391820
Anza, CA, 92539

RE: AB 52 Consultation, Shen Residence Project, Rolling Hills, Los Angeles County California

Dear Tribal Chair Redner:

The City of Rolling Hills is preparing an Initial Study-Mitigated Negative Declaration (IS-MND) for the proposed Shen Residence Project (project) located at 77 Portuguese Bend Road. The project site is located in the City of Rolling Hills, a community on the Palos Verdes Peninsula in Los Angeles County, California. The project site includes an approximately 21-acre property consisting of currently undeveloped land. The proposed project involves the construction of an 8,847-square-foot single-family residence, 2,427-square-foot guesthouse, and 2,766-square-foot pool area. The project would also involve the re-alignment and modification of an existing easement that provides access to the property. The proposed project is subject to the California Environmental Quality Act (CEQA).

Rincon Consultants, Inc. (Rincon) conducted a search of the California Historical Resources Information System at the South Central Coastal Information Center (SCCIC) located at California State University, Fullerton. The SCCIC records search did not identify any cultural resources within the project site. A survey of the project site was also completed and no archaeological resources were identified.

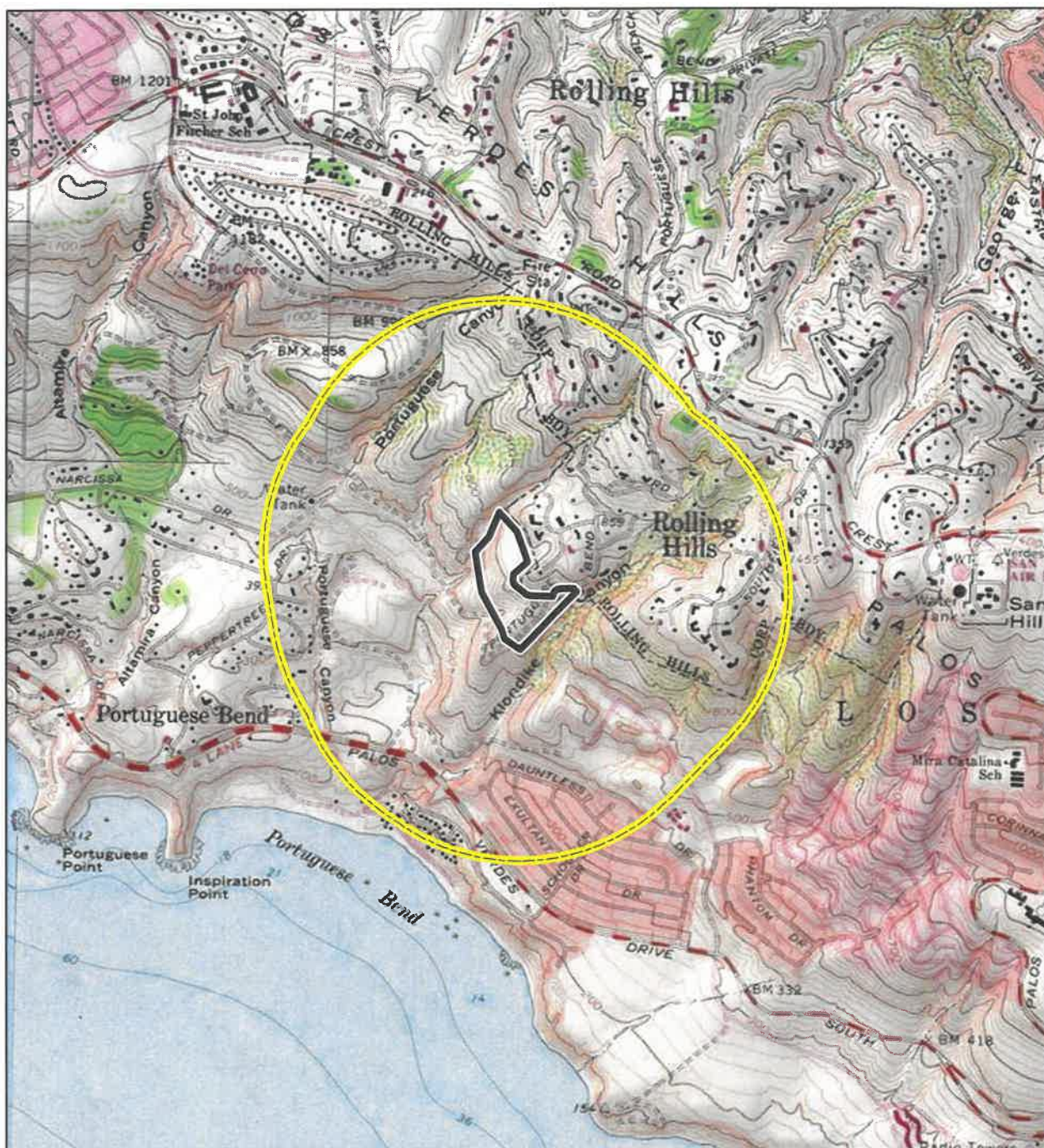
The proposed project must comply with California Public Resources Code § 21080.3.1 (Assembly Bill [AB] 52 of 2014), which requires local governments to conduct meaningful consultation with California Native American tribes that have requested to be notified by lead agencies of proposed projects in the geographic area with which the tribe is traditionally and culturally affiliated.

Your input is important to the City of Rolling Hill's planning process. Under AB 52, you have 30 days from receipt of this letter to respond in writing if you wish to consult on the project. If you require any additional information or have any questions, please contact me at 310-377-1521 via e-mail at jsgino@cityofrh.net. Thank you for your assistance.



Sincerely,

John F. Signo, AICP
Director of Planning and Community Services
City of Rolling Hills

Enclosure: Project Location Map



Imagery provided by National Geographic Society, ESRI and its licensors © 2017. Torrance and San Pedro Quadrangles. T05S R14W S08,09,16,17. The topographic representation depicted in this map may not portray all of the features currently found in the vicinity today and/or features depicted in this map may have changed since the original topographic map was assembled.

-  Half Mile Buffer
-  Area of Potential Effect



0 1,000 2,000 Feet

0 250 500 Meters

1:24,000

Project Location Map





City of Rolling Hills

INCORPORATED JANUARY 24, 1957

NO. 2 PORTUGUESE BEND ROAD
ROLLING HILLS, CA 90274
(310) 377-1521
FAX (310) 377-7288

March 15, 2022

Gabrieleno Band of Mission Indians - Kizh Nation
Andrew Salas, Chairperson
P.O. Box 393
Covina, CA, 91723

RE: AB 52 Consultation, Shen Residence Project, Rolling Hills, Los Angeles County California

Dear Chairperson Salas:

The City of Rolling Hills is preparing an Initial Study-Mitigated Negative Declaration (IS-MND) for the proposed Shen Residence Project (project) located at 77 Portuguese Bend Road. The project site is located in the City of Rolling Hills, a community on the Palos Verdes Peninsula in Los Angeles County, California. The project site includes an approximately 21-acre property consisting of currently undeveloped land. The proposed project involves the construction of an 8,847-square-foot single-family residence, 2,427-square-foot guesthouse, and 2,766-square-foot pool area. The project would also involve the re-alignment and modification of an existing easement that provides access to the property. The proposed project is subject to the California Environmental Quality Act (CEQA).

Rincon Consultants, Inc. (Rincon) conducted a search of the California Historical Resources Information System at the South Central Coastal Information Center (SCCIC) located at California State University, Fullerton. The SCCIC records search did not identify any cultural resources within the project site. A survey of the project site was also completed and no archaeological resources were identified.

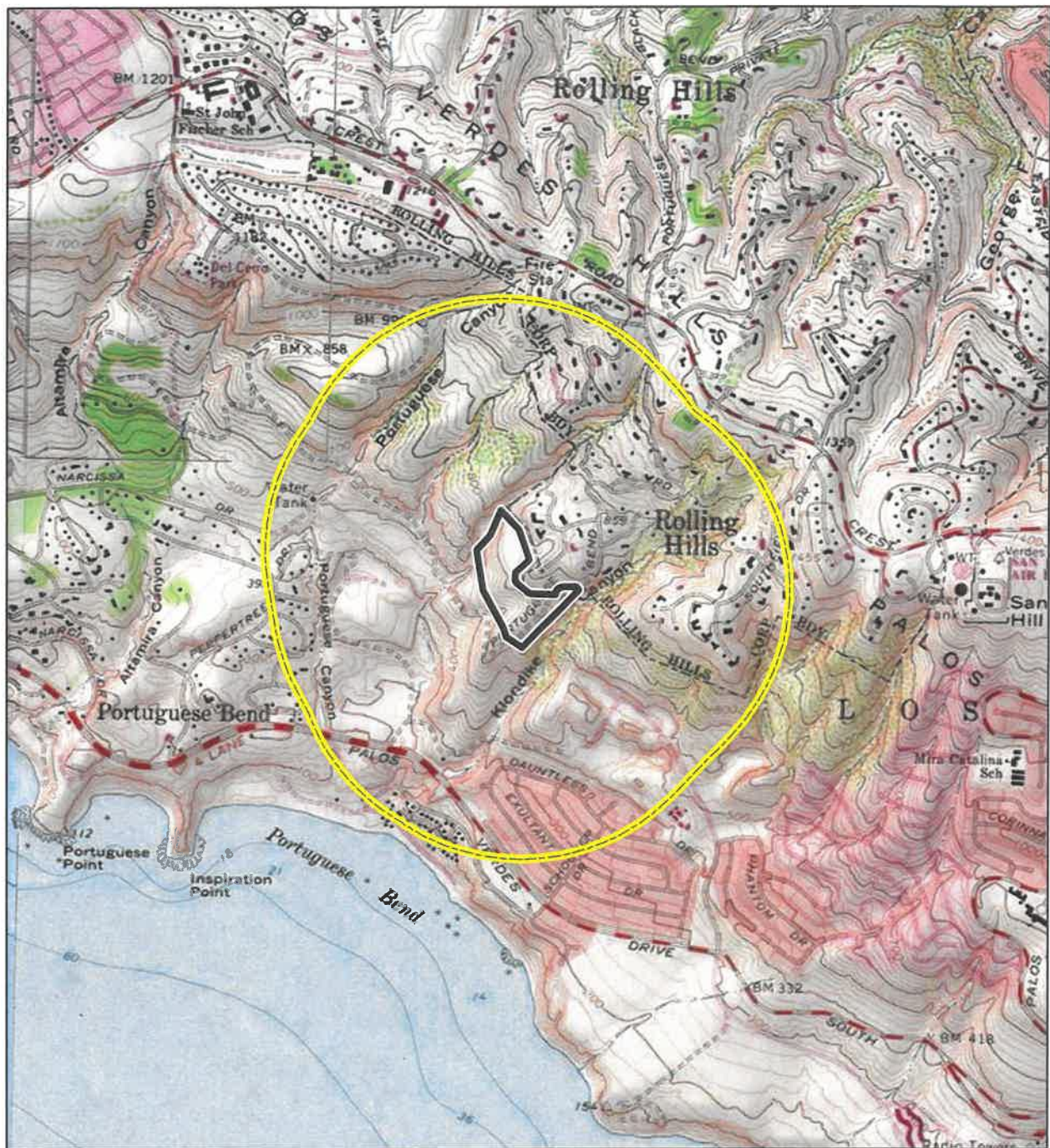
The proposed project must comply with California Public Resources Code § 21080.3.1 (Assembly Bill [AB] 52 of 2014), which requires local governments to conduct meaningful consultation with California Native American tribes that have requested to be notified by lead agencies of proposed projects in the geographic area with which the tribe is traditionally and culturally affiliated.

Your input is important to the City of Rolling Hill's planning process. Under AB 52, you have 30 days from receipt of this letter to respond in writing if you wish to consult on the project. If you require any additional information or have any questions, please contact me at 310-377-1521 via e-mail at jsigno@cityofrh.net. Thank you for your assistance.



Sincerely,

John F. Signo, AICP
Director of Planning and Community Services
City of Rolling Hills

Enclosure: Project Location Map



Imagery provided by National Geographic Society, ESRI and its licensors © 2017. Torrance and San Pedro Quadrangles. T05S R14W S08,09,16,17. The topographic representation depicted in this map may not portray all of the features currently found in the vicinity today and/or features depicted in this map may have changed since the original topographic map was assembled.

-  Half Mile Buffer
-  Area of Potential Effect



0 1,000 2,000 Feet

0 250 500 Meters

1:24,000

Project Location Map





City of Rolling Hills

INCORPORATED JANUARY 24, 1957

NO. 2 PORTUGUESE BEND ROAD
ROLLING HILLS, CA 90274
(310) 377-1521
FAX (310) 377-7288

March 15, 2022

Soboba Band of Luiseno Indians
Isaiah Vivanco
P. O. Box 487
San Jacinto, CA, 92581

RE: AB 52 Consultation, Shen Residence Project, Rolling Hills, Los Angeles County California

Dear Chairperson Vivanco:

The City of Rolling Hills is preparing an Initial Study-Mitigated Negative Declaration (IS-MND) for the proposed Shen Residence Project (project) located at 77 Portuguese Bend Road. The project site is located in the City of Rolling Hills, a community on the Palos Verdes Peninsula in Los Angeles County, California. The project site includes an approximately 21-acre property consisting of currently undeveloped land. The proposed project involves the construction of an 8,847-square-foot single-family residence, 2,427-square-foot guesthouse, and 2,766-square-foot pool area. The project would also involve the re-alignment and modification of an existing easement that provides access to the property. The proposed project is subject to the California Environmental Quality Act (CEQA).

Rincon Consultants, Inc. (Rincon) conducted a search of the California Historical Resources Information System at the South Central Coastal Information Center (SCCIC) located at California State University, Fullerton. The SCCIC records search did not identify any cultural resources within the project site. A survey of the project site was also completed and no archaeological resources were identified.

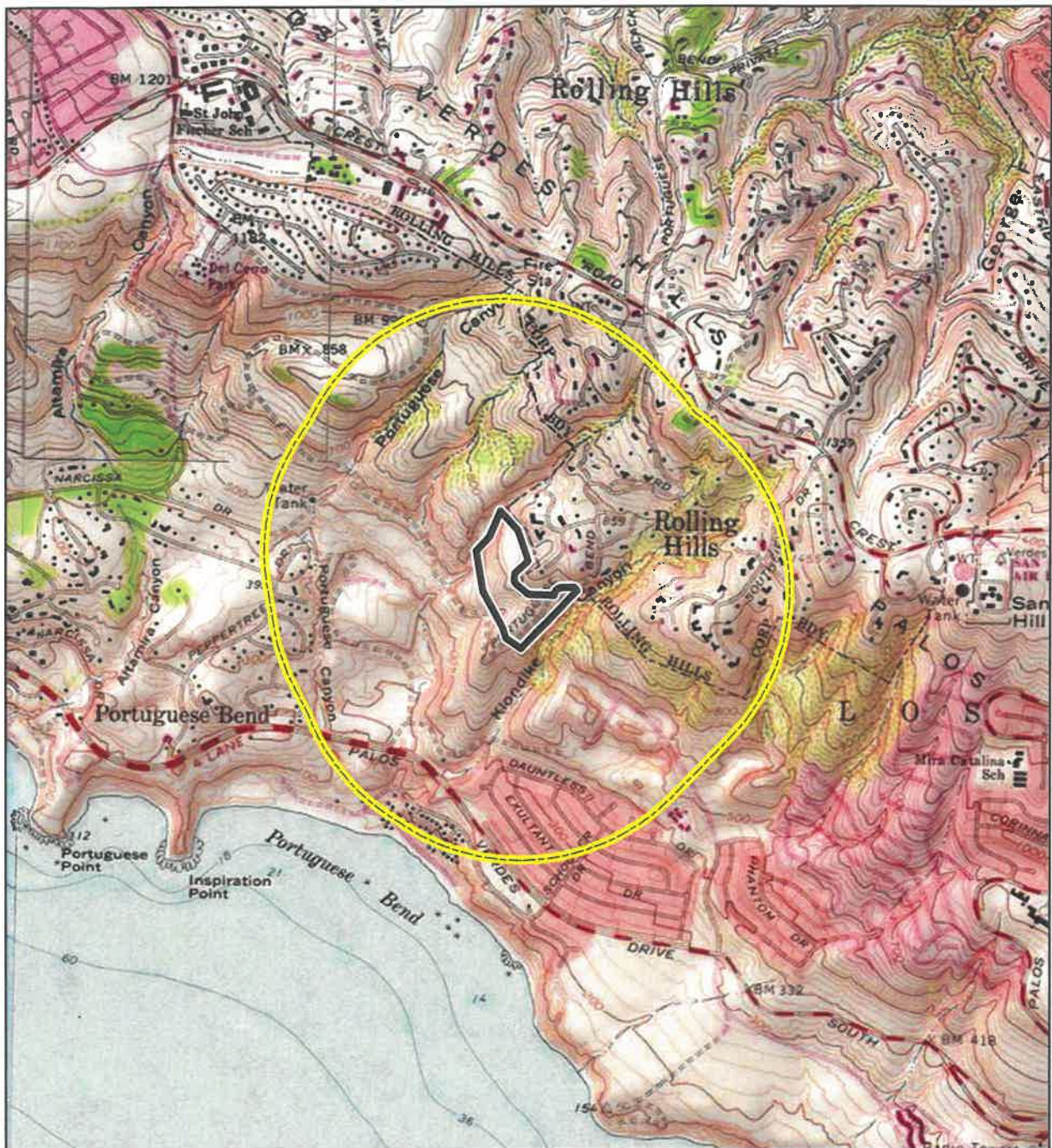
The proposed project must comply with California Public Resources Code § 21080.3.1 (Assembly Bill [AB] 52 of 2014), which requires local governments to conduct meaningful consultation with California Native American tribes that have requested to be notified by lead agencies of proposed projects in the geographic area with which the tribe is traditionally and culturally affiliated.

Your input is important to the City of Rolling Hill's planning process. Under AB 52, you have 30 days from receipt of this letter to respond in writing if you wish to consult on the project. If you require any additional information or have any questions, please contact me at 310-377-1521 via e-mail at jsgno@cityofrh.net. Thank you for your assistance.



Sincerely,

John F. Signo, AICP
Director of Planning and Community Services
City of Rolling Hills

Enclosure: Project Location Map



Imagery provided by National Geographic Society, ESRI and its licensors © 2017. Torrance and San Pedro Quadrangles. T05S R14W S08,09,16,17. The topographic representation depicted in this map may not portray all of the features currently found in the vicinity today and/or features depicted in this map may have changed since the original topographic map was assembled.

-  Half Mile Buffer
-  Area of Potential Effect



0 1,000 2,000 Feet

0 250 500 Meters

1:24,000

Project Location Map

