



**CITY CLERKS: PLEASE POST**

**AGENDA**

**PALOS VERDES PENINSULA  
REGIONAL LAW ENFORCEMENT COMMITTEE**

**THURSDAY, NOVEMBER 12, 2020  
7:30 A.M.\***

**VIRTUAL MEETING**

Pursuant to Section 3 of [Executive Order N-29-20](#), issued by Governor Gavin Newsom on March 17, 2020, the meeting of the Regional Law Enforcement Committee for Thursday, November 12, 2020, at 7:30 a.m.\*, will be conducted via teleconference using the Zoom platform. Please see separate cover for public participation options.

*\* Meeting will begin immediately following the preceding  
Peninsula Regional Emergency Preparedness Committee meeting*

**1. CALL TO ORDER**

**2. ROLL CALL**

**3. PUBLIC COMMENT**

**NOTE:** *This is the appropriate time for members of the public to make comments regarding items not listed on this agenda. Pursuant to the Brown Act, no action will take place on any items not listed on the agenda.*

**4. APPROVAL OF MINUTES**

A. MINUTES OF AUGUST 13, 2020

**5. OLD BUSINESS**

- A. PVPUSD SCHOOL RESOURCE OFFICER UPDATE (PVPUSD)
- B. FLOCK SAFETY CAMERA UPDATE (VERBAL)

6. **NEW BUSINESS**

- A. PENINSULA PUBLIC SAFETY COLLABORATION (WRITTEN)
- B. SHERIFF'S DEPARTMENT COMMUNITY OUTREACH (VERBAL)
- C. QUARTERLY LAW ENFORCEMENT / TRAFFIC REPORT (SHERIFF)
- D. MCCORMICK / FIRE PARAMEDIC RESPONSE REPORT (WRITTEN)

7. **OTHER MATTERS FROM REGIONAL LAW ENFORCEMENT COMMITTEE MEMBERS**

**NOTE:** *This is the appropriate time for Committee Members to direct the placement of items for future action on upcoming agendas.*

8. **ADJOURNMENT**

- A. Next regular meeting Thursday, February 11, 2020 at 7:30 a.m.\*  
(\*immediately following the preceding Peninsula Regional Emergency Preparedness Committee meeting)



## THE ROLLING HILLS CITY COUNCIL CHAMBERS WILL NOT BE OPEN TO THE PUBLIC

Pursuant to Section 3 of [Executive Order N-29-20](#), issued by Governor Gavin Newsom on March 17, 2020, the meeting of the Regional Law Enforcement Committee and Regional Emergency Preparedness Committee for Thursday, November 12, 2020, at 7:30 a.m., will be conducted via teleconference using the Zoom platform. These measures are to protect the public and City employees, and to do our part to help 'flatten the curve' and slow the spread of COVID-19.

To maximize public safety while still maintaining transparency and public access, those members of the public wishing to participate may do so in the following ways:

1. **Viewing the “live” meeting:** To view the City Council meetings live, email Karina Bañales at [kbanales@rpvca.gov](mailto:kbanales@rpvca.gov) with your name and contact information prior to 3:00 p.m. on Wednesday, November 11, 2020. Upon successful submission, you will receive an email with further instructions on how to connect to the meeting.
2. **Comments on non-agenda and specific agenda item(s):** If you wish to make a comment, please submit via email to Karina Bañales at [kbanales@rpvca.gov](mailto:kbanales@rpvca.gov). Comments received by 3 p.m. on Wednesday, November 11, 2020 will be forwarded to the Regional Law Enforcement Committee and Regional Emergency Preparedness Committee prior to the meeting for consideration. Otherwise, they will be included as late correspondence the following day. Any comments received after 3 p.m. on Wednesday, November 11, 2020 will not be read during the meeting.
3. **Comments on non-agenda and specific agenda item(s) during the “live” meeting:** If you are watching the meeting live and wish to make a comment on an agenda item, as it is being heard, you may submit your brief comment using the following methods below. Please note that there is a maximum allowance of 3 minutes per individual comment, subject to the Chair’s discretion. Your comment will be read or heard during the meeting, if received in real time and prior to the commencement of that item.
  - a. Email: Comments will be accepted via email to Karina Bañales at [kbanales@rpvca.gov](mailto:kbanales@rpvca.gov) during the meeting, prior to the close of the public comment portion on an item or during public comments for non-agenda items, and read aloud into the record with a maximum allowance of 3 minutes per individual comment, subject to the Chair’s discretion.

- b. Telephone: If you wish to speak during the meeting, email Karina Bañales at [kbanales@rpvca.gov](mailto:kbanales@rpvca.gov) with your name, contact information, and the item number on which you wish to comment. Upon successful submission, you will receive an email with further instructions on how to connect to the meeting.

Members of the public desiring to participate in the virtual city meeting are invited and welcome to do so. Please be advised that there exists the possibility of technological interruptions in telephone or Zoom connections which are beyond the control of City staff. Every effort will be made to establish or reestablish uninterrupted virtual participation in the meeting. Your patience and understanding will be appreciated.

In compliance with the Americans with Disabilities Act, if you require a disability-related modification or accommodation to participate in this meeting, please contact the City at least 48 hours prior to the meeting via email at [adarequests@rpvca.gov](mailto:adarequests@rpvca.gov). Staff will use their best efforts to provide reasonable accommodations to provide as much accessibility as possible while also maintaining public safety.

The City of Rancho Palos Verdes thanks you in advance for your cooperation and reminds you that abiding by the March 17, 2020, orders issued by Governor Gavin Newsom and the County of Los Angeles mandating that all residents stay home except for essential needs **is the best and most effective tool to slow the spread of COVID-19 (novel coronavirus)**.

**LAW ENFORCEMENT**  
**AGENDA ITEM 4A**  
**MEETING DATE: 11/12/2020**

**PALOS VERDES PENINSULA  
REGIONAL LAW ENFORCEMENT COMMITTEE  
MINUTES  
August 13, 2020**

**1. CALL TO ORDER**

A meeting of the Palos Verdes Peninsula Regional Law Enforcement Committee (Committee) was called to order by Chairman Alegria at 8:41 a.m. via teleconference as a virtual meeting, as pursuant to Executive Order N-25-20 issued by California Governor Gavin Newsom on March 12, 2020 which allows for all council members and staff to attend and participate by teleconference. Members of the public were invited to participate having been given notice.

**2. ROLL CALL**

PRESENT: Eric Alegria, Mayor Pro Tem, Rancho Palos Verdes  
David Bradley, Councilmember, Rancho Palos Verdes  
Ara Mihranian, City Manager, Rancho Palos Verdes  
Velveth Schmitz, Mayor, Rolling Hills Estates  
Judy Mitchell, Councilmember, Rolling Hills Estates  
Greg Grammer, City Manager, Rolling Hills Estates  
Patrick Wilson, Councilmember, Rolling Hills  
Elaine Jeng, City Manager, Rolling Hills

ABSENT: \*Bea Dieringer, Mayor Pro Tem, Rolling Hills

ALSO PRESENT: Alexa Davis, Assistant City Manager, Rolling Hills Estates  
Jessica Slawson, Administrative Analyst, Rolling Hills Estates  
Captain James Powers, Lomita Sheriff's Station, Los Angeles  
County Sheriff's Department  
Brenna Terrones, Assistant Superintendent of Administrative  
Services, Palos Verdes Peninsula Unified School District  
Karina Bañales, Deputy City Manager, Rancho Palos Verdes  
Shane Lee, Administrative Analyst, Rancho Palos Verdes

\*Absence was excused

**3. PUBLIC COMMENTS**

None.

**4. APPROVAL OF MINUTES**

A. MINUTES OF MAY 14, 2020

Member Schmitz moved that the Committee approve the Minutes of the May 14, 2020 Regional Law Enforcement Committee meeting, seconded by Member Mitchell, which carried without objection,

AYES:       Committee Member Alegria  
              Committee Member Bradley  
              Committee Member Schmitz  
              Committee Member Mitchell  
              Committee Member Wilson

NOES:       None

ABSENT:     Committee Member Dieringer

## **5. OLD BUSINESS**

### **A. PENINSULA-WIDE AUTOMATIC LICENSE PLATE READER (ALPR) UPDATE (VERBAL)**

Analyst Lee shared the completion of Phase I and Phase II of the additional ALPR camera installations along Western Avenue in RPV. Phase I implemented 10 cameras along 5 new sites, and Phase II implemented 13 cameras along 12 existing intersections. He stated that altogether, the City of RPV currently has 31 active ALPR cameras. He then asked for Analyst Slawson to provide the ALPR update for RHE.

Analyst Slawson shared that Phase I has been completed for RHE, and Phase II is in the process of being completed as RHE is establishing an MOU with the City of Lomita for the ALPR cameras that will be along their shared border. This MOU will be ready by the end of August.

Chair Alegria thanked the Committee and the staff for bringing the ALPR system to the region and remarked on its success.

Member Schmitz thanked Captain Powers and the Lomita Sheriff's Station for their work using the ALPR camera system, particularly with their response and handling of any instances and hits. In response, Captain Powers expressed his appreciation and re-affirmed that the ALPR system was very effective.

Member Mitchell congratulated RPV for completing their Phases for the additional ALPR camera installations and also thanked the Captain for the Station's efforts using the ALPR camera system.

Member Bradley stated that this ALPR camera system exemplifies a successful collaboration of the Peninsula region with all four cities and also thanked the Captain and his Station's efforts.

Chair Alegria requested the Committee to direct staff to work on a public awareness campaign to advertise this multi-year collaborative effort with positive results. This campaign would affirm the region's efforts to its residents as well as highlight the increased community safety.

Member Wilson introduced some discussion regarding the participation of Palos Verdes Estates within this Regional Law Enforcement Committee. In response, Member Schmitz asked that this topic be agendaized for a future Committee discussion. In response to Chair Alegria, Member Wilson confirmed that he would like the Committee to place this discussion as an Agenda item. Member Bradley also agreed that this item be agendaized for discussion in a future Committee meeting.

#### B. FLOCK SAFETY CAMERA UPDATE (WRITTEN)

Analyst Lee provided an update on to RPV's pilot program at the Oceanfront Estates neighborhood with their HOA. Four cameras have been installed and operational since July, and the HOA has expressed their happiness with the cameras so far. The HOA has given City Manager Mihranian and Deputy City Manager Bañales access to the cameras, and they would also like to provide access to the Lomita Sheriff's Station as well. An MOU has been generated and that will be signed with the Station this month.

As a follow-up from the previous meeting, Analyst Lee provided an overview of the written report regarding the request from Member Schmitz and the Committee to look into a possible enterprise agreement with Flock Safety. He had spoken with Jesse Mund, Southern California Territory Account Manager, and Bailey Quintrell, Vice President of Strategy and Partnerships. Staff assessment found that there is minimal financial benefit for a regional enterprise agreement, and there would be no other cost-savings if the region entered into this agreement compared to if each individual city had their own partnership.

In response to Member Mitchell asking Captain Powers if he has an opinion or preference for the cameras, Captain Powers stated they both have pros and cons. The Flock Safety cameras have impressive qualities for the pictures, but there is more limited storage space which may limit investigations. They also require more training for his detectives to use Flock Safety. He believes that their system may be more useful for HOAs and residents. Although his experience with the existing ALPR system has been very effective, he also wanted to clarify that he is not in the position to be endorsing one over the other.

Chair Alegria mentioned that the Flock Safety cameras were solar-powered and more feasible for certain HOAs to install. With no other discussion from the Committee, Chair Alegria stated that this update item will return for the November Committee meeting.



### C. PVPUSD SCHOOL RESOURCE OFFICER UPDATE (VERBAL-PVPUSD)

Analyst Lee provided a clarification from a previous Committee meeting that the Student and the Law course had been taught until the COVID-19 closures and that it was taught at Rancho Del Mar High School. He also shared that all four cities have signed their respective School Resource Officers (SROs) MOU extensions. After which, he re-introduced Assistant Superintendent of Administrative Services Brenna Terrones who on behalf of PVPUSD (District) provided an update on the SROs and responded to the request for a SRO daily activity log.

Assistant Superintendent Terrones thanked the Committee for their efforts in bringing the SROs to the campuses. She shared that they will be brought back to work at the end of the month, and that there is still discussion as to the extent of their role without students on campus. There have been trespassing and related vandalism, and their presence has been helpful in those cases. Moving forward, the District will be providing timely monthly activity reports and regular invoicing, as stated in the MOU. She had expressed an apology for the lump sum invoicing from this past year, as there was transition in the staff.

Both SROs have been working half-time to enforce the school closures. Their time will not be invoiced to the cities from March to the end of the school year. Dr. Cherniss met with the City Managers and discussed the MOU renewal for the upcoming school year. She also shared that the SROs was a successful program until the COVID-19 related closures in March.

Chair Alegria requested a reorder of the next item on the Agenda. He moved, with Committee approval, to have the reports for Item 7 C and D before A and B.

### **6. NEW BUSINESS**

#### **A. QUARTERLY LAW ENFORCEMENT / TRAFFIC REPORT (VERBAL - SHERIFF)**

Chair Alegria motioned to waive the report overview of 6 A and B.

#### **B. MCCORMICK / FIRE PARAMEDIC RESPONSE REPORT (WRITTEN)**

Chair Alegria motioned to waive the report overview of 6 A and B.

#### **C. LIDAR EQUIPMENT PROPOSAL (WRITTEN)**

Chair Alegria asked whether there was language that speaks to the supplemental equipment purchased from contract cities and directed staff to go through the contract. He suggested that this may be a standing item in May or February, as budget and contract discussions arise. Committee members stated that LASD should reassess purchasing additional equipment because this should be incorporated into the contract

for the cities and their budgets. Captain Powers will explore how much supplemental equipment costs and the reason it is not included in the contract. He explained that the LASD has never funded for supplemental equipment outside of grant money. Staff was directed to bring this item back for discussion at a later date.

#### **D. LESSONS LEARNED FROM RECENT CIVIL DEMONSTRATIONS (VERBAL)**

Captain Powers reported out that there was no civil unrest in our area. There were three events at Trump Golf Course and all three were peaceful. He reported on how the LASD responded to the demonstrations at Trump National and how the communication lines were open between him and the City Managers. He was commended by Committee members.

#### **7. OTHER MATTERS FROM REGIONAL LAW ENFORCEMENT COMMITTEE MEMBERS**

- A. Palos Verdes Estates participation options within Regional Law Enforcement Committee
- B. LASD Contract Language (LIDAR Proposal Memo)
- C. Virtual Coffee with COPS/Community Policing
- D. Quarterly Law Enforcement / Traffic Report
- E. McCormick / Fire Paramedic Response Report

#### **8. ADJOURNMENT**

There being no further business before the Palos Verdes Peninsula Regional Law Enforcement Committee, Chair Alegria adjourned the meeting at 9:55 a.m. The next meeting is scheduled to be held on Thursday, November 12, 2020, following the Palos Verdes Peninsula Regional Emergency Preparedness Committee Meeting at 7:30 a.m.

Respectfully submitted,



---

Shane Lee  
Recording Secretary  
Administrative Analyst,  
City of Rancho Palos Verdes

Approved,

---

Eric Alegria  
Chair  
Mayor Pro Tem,  
City of Rancho Palos Verdes

**LAW ENFORCEMENT**  
**AGENDA ITEM 6A**  
**MEETING DATE: 11/12/2020**



**REGIONAL LAW**  
**Agenda Item No. 6a**  
**Meeting Date: 11-12-20**

## **MEMORANDUM**

**TO: REGIONAL LAW ENFORCEMENT COMMITTEE**  
**FROM: CITY MANAGERS**  
**DATE: NOVEMBER 12, 2020**  
**SUBJECT: PENINSULA PUBLIC SAFETY COLLABORATION**  
**PREPARED BY: Karina Bañales, Rancho Palos Verdes Deputy City Manager**

---

### **RECOMMENDATIONS**

- 1) Review potential options to consider integrating Palos Verdes Estates in a public safety forum and provide direction on the Committee's preferred option;
- 2) Direct Staff to return at the February 11, 2021, meeting with a report describing, if implemented, the purpose, goals, and objectives of the Committee's preferred option; and,
- 3) Direct Staff to report to the City of Palos Verdes Estates the Committee's desired option to collaborate with them on public safety and report their response at the February 11, 2021, meeting.

### **BACKGROUND**

#### Regional Law Enforcement Committee

The Cities of Rancho Palos Verdes (RPV), Rolling Hills Estates (RHE), and Rolling Hills (RH) entered into a regional joint Peninsula Regional Law Enforcement Contract with the Los Angeles County Sheriff's Department (LASD) in 1981. The joint contract enables the three Peninsula cities to provide enhanced public safety services while sharing the costs. The three agencies created the Regional Law Enforcement Committee (RLEC) as a means to manage the joint contract.

The RELC consists of two Council Members that are appointed from each of the three cities. The three cities annually rotate responsibility for chairing the meetings and preparing the agendas and minutes. Public meetings are held quarterly at Rolling Hills City Hall; however, as a result of the COVID-19 pandemic, meetings are currently being held virtually using the Zoom Platform.

The RELC meets to review the Los Angeles County Sheriff – Lomita Station's performance, make policy recommendations regarding the joint contract, including funding formula and requests for additional equipment or service expenditures, review statistics for the preceding quarter concerning crime incidents, traffic enforcement, response times, false alarm rates, crime trends and the distribution of the Sheriff's patrol time throughout the region. The RELC also discusses the collaboration on public safety initiatives, such as the recently implemented automatic license plate reader (ALPR) program and School Resource Officer program.

The RELC also reviews the response statistics for the Fire Department's contract ambulance service.

#### Peninsula Emergency Preparedness Committee

In recent years, during RLEC meetings, discussions often ensued on emergency preparedness, which prompted the RELC to discuss the possibility of forming a joint Peninsula emergency preparedness committee that would include the City of Palos Verdes Estates. The RLEC discussed the possibility of each City appointing two members, preferably the same members that serve on the RELC, to this new committee.

On August 8, 2019, the Peninsula Emergency Preparedness Committee (PEPC), consisting of all four Peninsula cities, first met. The PEPC meets quarterly on the same day as RELC. The objective of the PEPC is to enhance emergency preparedness on the Peninsula by addressing joint preparedness efforts and response to widespread disasters affecting the greater Peninsula. Today, all four agencies continue to meet quarterly and discuss collaborative efforts on ensuring Peninsula-wide emergency preparedness.

Currently, the PEPC meets before the RLEC meeting. At the conclusion of the PEPC meeting, committee members from PVE are asked to leave their seats prior to calling the RLEC meeting to order. Although not at the table, representatives from PVE stay to listen to the RLEC discussion, which often consists of public safety issues pertaining to the Peninsula. This has prompted some RLEC members to ask why PVE is not part of the committee because public safety doesn't stop at city boundary lines.

## **DISCUSSION**

At the August 12, 2020, RELC meeting, the Committee discussed considering including PVE on the RLEC. At the conclusion of the discussion, the Committee directed staff to provide options to consider at the November 12 meeting for having PVE participate in RLEC.

As a result, and with a goal of enhancing collaboration and partnership among the four Palos Verdes Peninsula the following options were researched and are provided for the Committee's consideration should PVE be interested:

### **Options of PVE Role in Regional Law**

#### **1. Establish a Peninsula Public Safety Committee**

This option, recommended by staff, would replace the recently established PEPC with a "Peninsula Public Safety Committee." This new Committee would take a holistic approach combining emergency preparedness initiatives and public safety trends and topics. This option provides an opportunity for PVE to participate and collaborate with RPV, RHE, and RH on public safety initiatives as well as emergency preparedness planning. If approved, staff would return with the purpose, goals, and objectives of the committee that may include but are not limited to the following:

- Disaster Preparedness (i.e., tabletop exercises)
- Wildfire Mitigation
- Training (i.e., active shooter training)
- Command post locations (sharing locations with all four agencies)
- Peninsula-wide training for disaster workers (all city employees and elected officials)
- Joint crime prevention programs
- Public service announcements
- Crime trends
- Peninsula-wide Neighborhood Watch seminars

If the Committee selects this option, the Regional Law Committee, which provides oversight of the Los Angeles County Sheriff's contract, would continue to meet independently for the purpose of overseeing the three-city contract. It is recommended that a new Public Safety Committee meet quarterly at the currently observed time of the Emergency Preparedness Committee, which would be at 7:30 a.m. on the second Thursday in February, May, August and November. The Regional Law Enforcement Committee would then meet upon the conclusion of the Public Safety Committee Meeting.

## 2. Information-only Option

The information-only approach, already well-established with City staff and Mayors, is beneficial as it will allow the four agencies to come together and share information on Peninsula-wide safety concerns and efforts through the elected officials. This would allow for information gathering and sharing in communication strategies, crime suppression programs, and incident pre-planning.

This approach would not have PVE participate in the rotation cycle, chairing RELC meetings, and preparing the agendas, rather PVE would solely participate based on the committee approved agendas and provide information, insight, or participate in committee approved public safety programming. Additionally, there could be an established Agenda Item for PVE to report their crime trends to the Regional Law Committee, however there would not be an opportunity for an active collaborative discussion.

It's important to keep in mind that the PVE has its own police department. Like LASD, the PVE police department has its approach and techniques on training, reporting and crime suppression strategies that may differ from those currently in place for the three contract cities and the LASD.

## 3. No Involvement Option

The Committee may decide that PVE should not participate at this time. If this approach is selected, no further action is required.

### **ADDITIONAL INFORMATION**

It is important to note for the Committee's reference, that the four cities collaborate regularly on City business including public safety and emergency preparedness strategies. All four City Managers are meeting monthly. In addition, City Managers and staff meet in preparation for the Peninsula Emergency Preparedness Committee. This meeting includes the Sheriff Captain as well as a Palos Verdes Estates Police Department representative. Further, the LASD-Lomita Station command staff is in coordination with Palos Verdes Estates Police Department on relevant public safety concerns impacting the Palos Verdes Peninsula. City staff from the four cities collaborate on many other topics as well, such as public safety information.

Lastly, if the RELC decides on one of the options, other than No Involvement, it would require discussions with PVE to explore their interest and respective City Council to approval to participate.

### **CONCLUSION**

It is recommended that the RLEC discuss opportunities to further partner with Palos Verdes Estates and consider evolving the current Peninsula Emergency Preparedness Committee to encompass both emergency preparedness and law enforcement related issues, renaming it the Peninsula Public Safety Committee and direct staff to proceed with discussions with Palos Verdes Estates on their interest.




**LAW ENFORCEMENT**  
**AGENDA ITEM 6C**  
**MEETING DATE: 11/12/2020**




**PENINSULA REGION  
3RD QUARTER  
LAW ENFORCEMENT UPDATE  
2020**

***PRESENTED BY  
CAPTAIN JAMES C. POWERS  
LOMITA STATION***





# TRAFFIC





# RANCHO PALOS VERDES

## Traffic Stats

**2018****2019****2020**

	Jul	Aug	Sep	Average	Jul	Aug	Sep	Average	Jul	Aug	Sep	Average
Total Collisions	12	7	24	14	16	15	22	18	15	13	9	12
Injury Collisions	5	1	9	5	2	4	8	5	4	4	3	4
Enforcement Index	43	186	15	81	45	37	11	31	39	15	41	32
Hazardous Cites	212	186	136	178	88	147	86	107	154	76	124	118
Non-Haz Cites	64	50	45	53	43	14	36	107	36	44	27	36
Parking Cites	94	61	66	74	37	96	99	77	231	169	14	138
DUI Arrests	2	0	1	1	2	0	2	1	0	1	0	0.5
DUI Collisions	1	0	1	1	1	0	1	1	0	0	0	0.0
Fatal Collisions	0	0	0	0	0	0	0	0	0	1	0	0

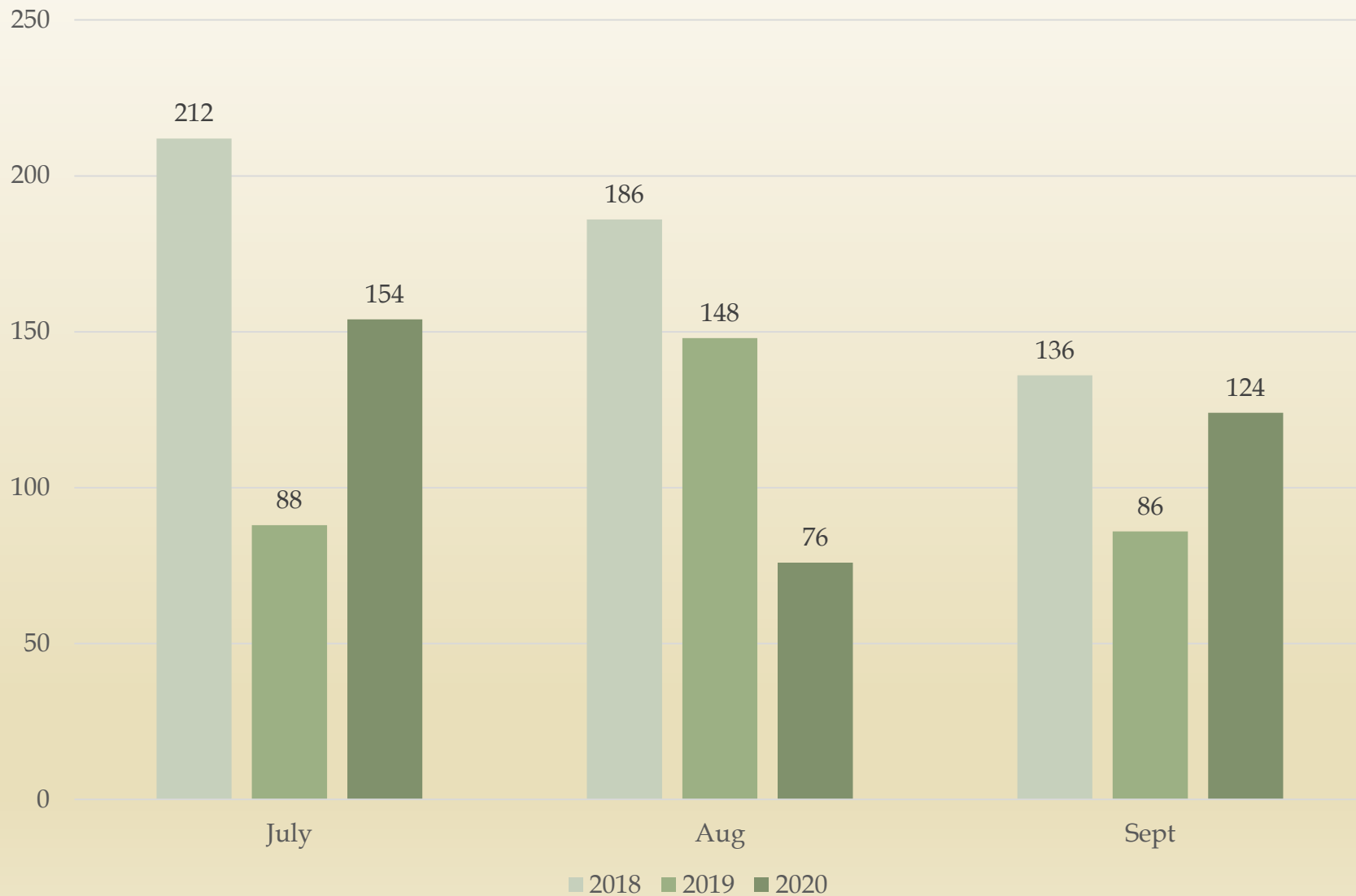
\*Traffic Enforcement Index: Haz.Cites + DUI Arrests / Fatal + Injury Collisions (20:1)

### 3rd Quarter Comparison



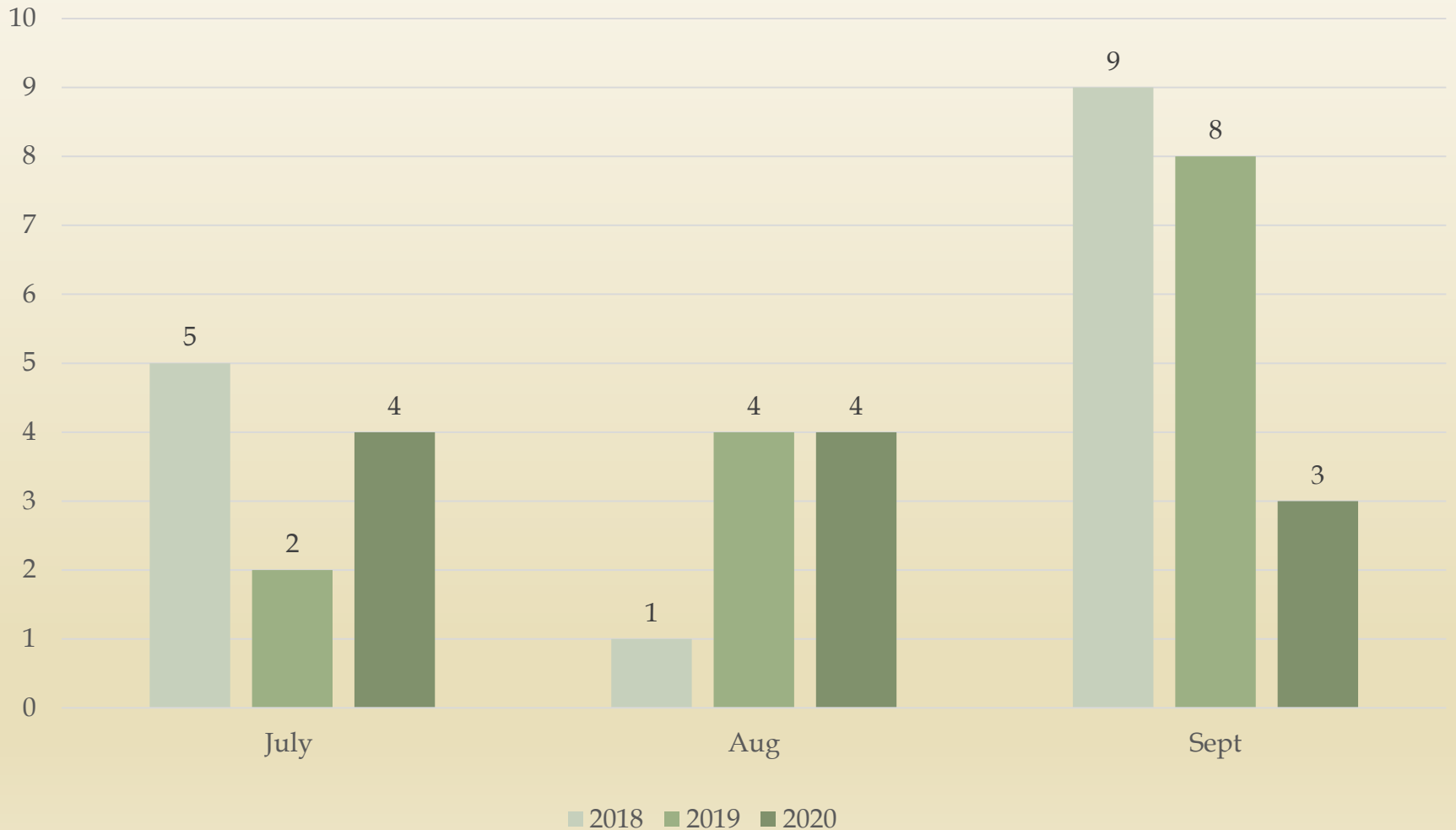
# RANCHO PALOS VERDES

## Hazardous Citations



# RANCHO PALOS VERDES

## Injury Traffic Collisions



# ROLLING HILLS ESTATES

## Traffic Stats



**2018**

**2019**

**2020**

	Jul	Aug	Sep	Average	Jul	Aug	Sep	Average	Jul	Aug	Sep	Average
Total Collisions	9	9	11	10	9	8	9	9	7	10	5	7
Injury Collisions	3	5	4	4	2	1	6	3	1	2	1	1
Enforcement Index	38	28	16	27	40	109	12	54	5	7	39	17
Hazardous Cites	113	142	63	106	78	107	73	86	5	21	39	22
Non-Haz Cites	27	20	13	20	27	19	23	69	8	5	12	8
Parking Cites	10	5	0	5	16	37	17	23	3	0	1	1
DUI Arrests	0	0	1	0	1	2	0	1	0	0	0	0
DUI Collisions	0	0	0	0	1	0	0	0	0	0	0	0
Fatal Collisions	0	0	0	0	0	0	0	0	0	0	0	0

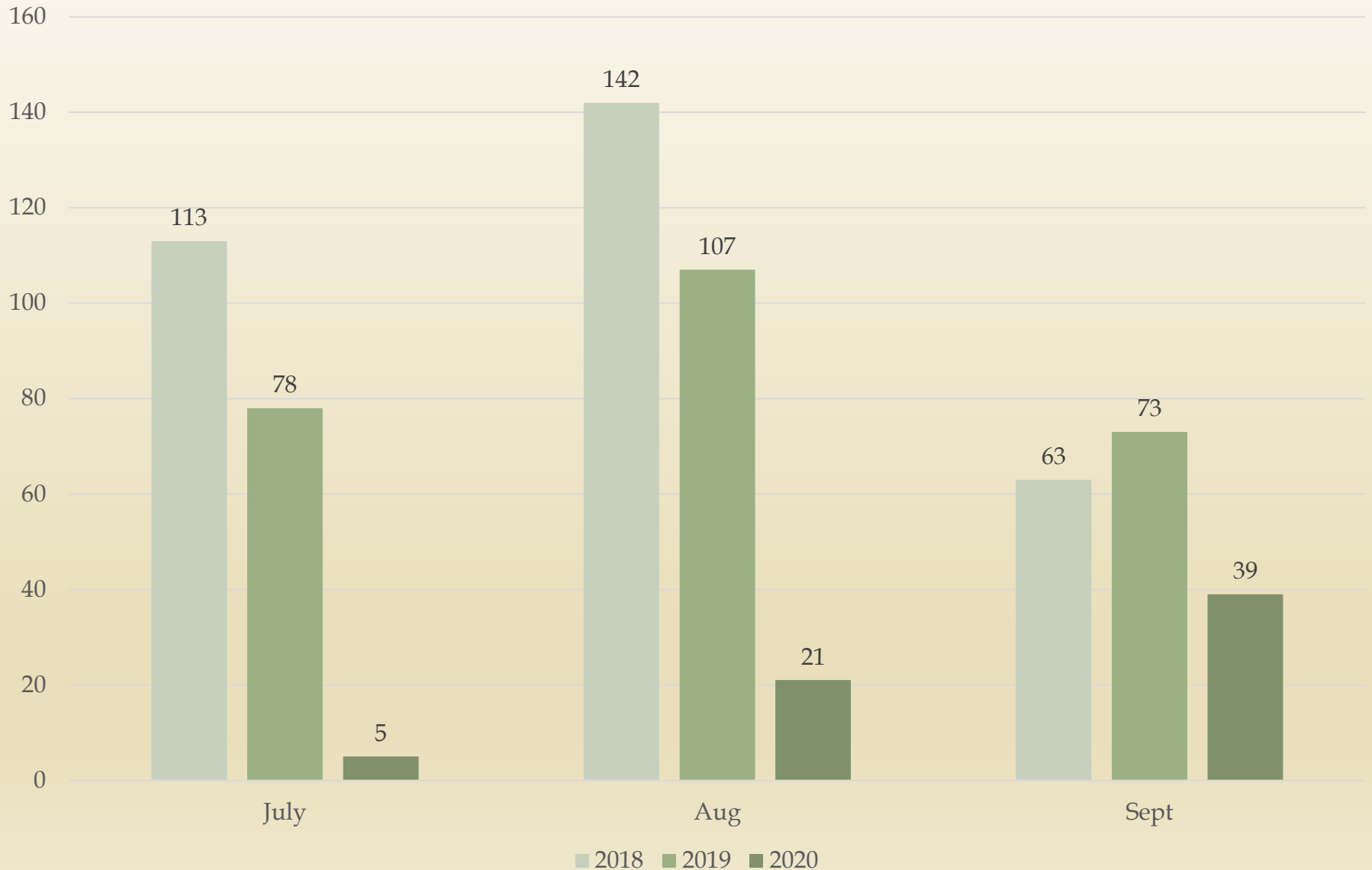
\*Traffic Enforcement Index: Haz.Cites + DUI Arrests / Fatal + Injury Collisions (20:1)

**3rd Quarter Comparison**



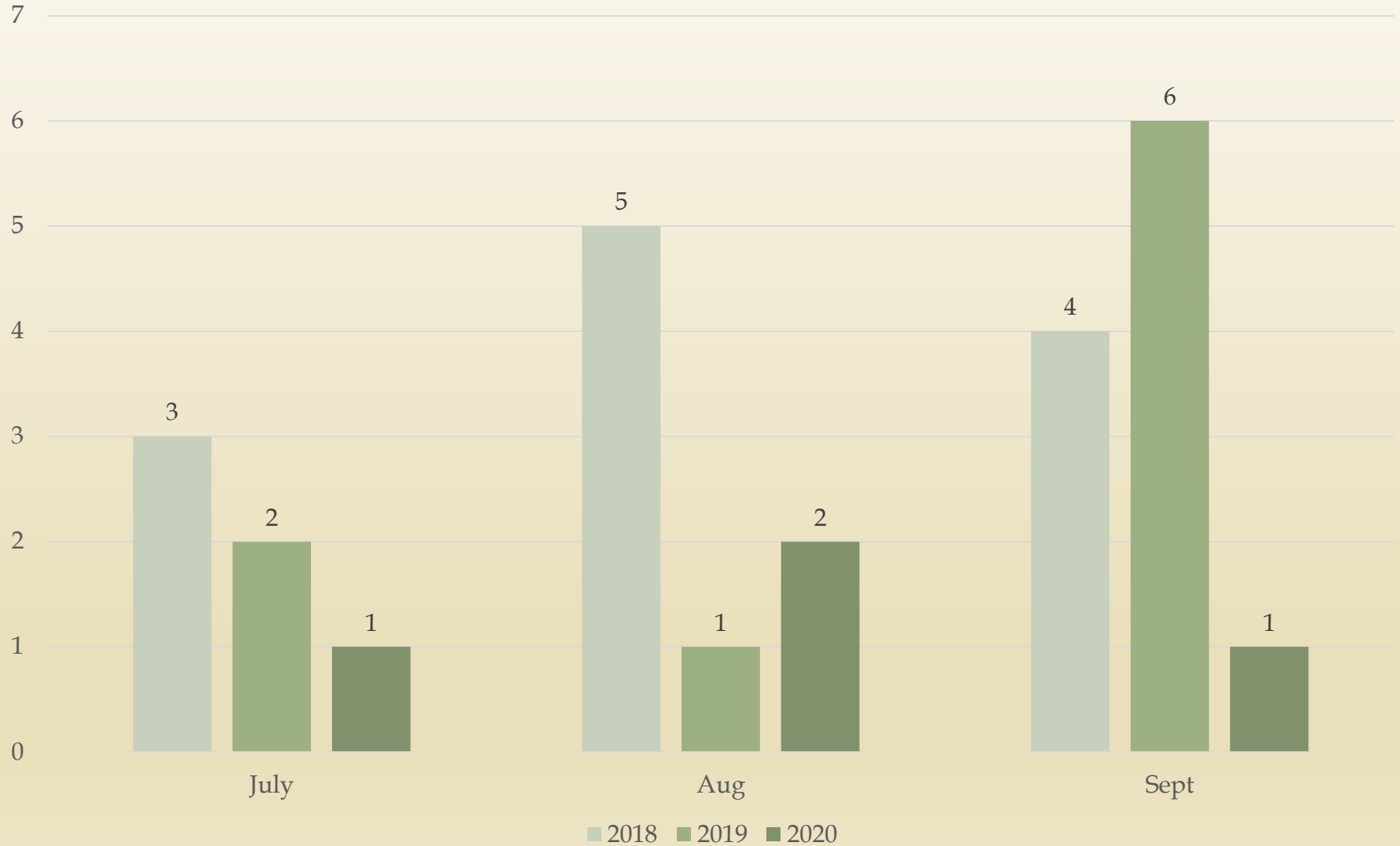
# ROLLING HILLS ESTATES

## Hazardous Citations



# ROLLING HILLS ESTATES

## Injury Traffic Collisions





# ROLLING HILLS

## Traffic Stats

**2018**

**2019**

**2020**

Jul Aug Sep **Average** Jul Aug Sep **Average** Jul Aug Sep **Average**

Total Collisions	0	2	0	1	0	0	2	0	0	0	0	0
Injury Collisions	0	1	0	0	0	0	2	0	0	0	0	0
Enforcement Index	0	76	0	25	0	0	18	0	0	0	0	0
Hazardous Cites	24	76	8	36	32	24	35	30	12	22	9	14
Non-Haz Cites	2	1	0	1	1	0	1	1	0	0	0	0
Parking Cites	1	0	0	0	0	0	0	0	0	0	0	0
DUI Arrests	0	0	0	0	0	0	0	0	0	0	0	0
DUI Collisions	0	0	0	0	0	0	0	0	0	0	0	0
Fatal Collisions	0	0	0	0	0	0	0	0	0	0	0	0

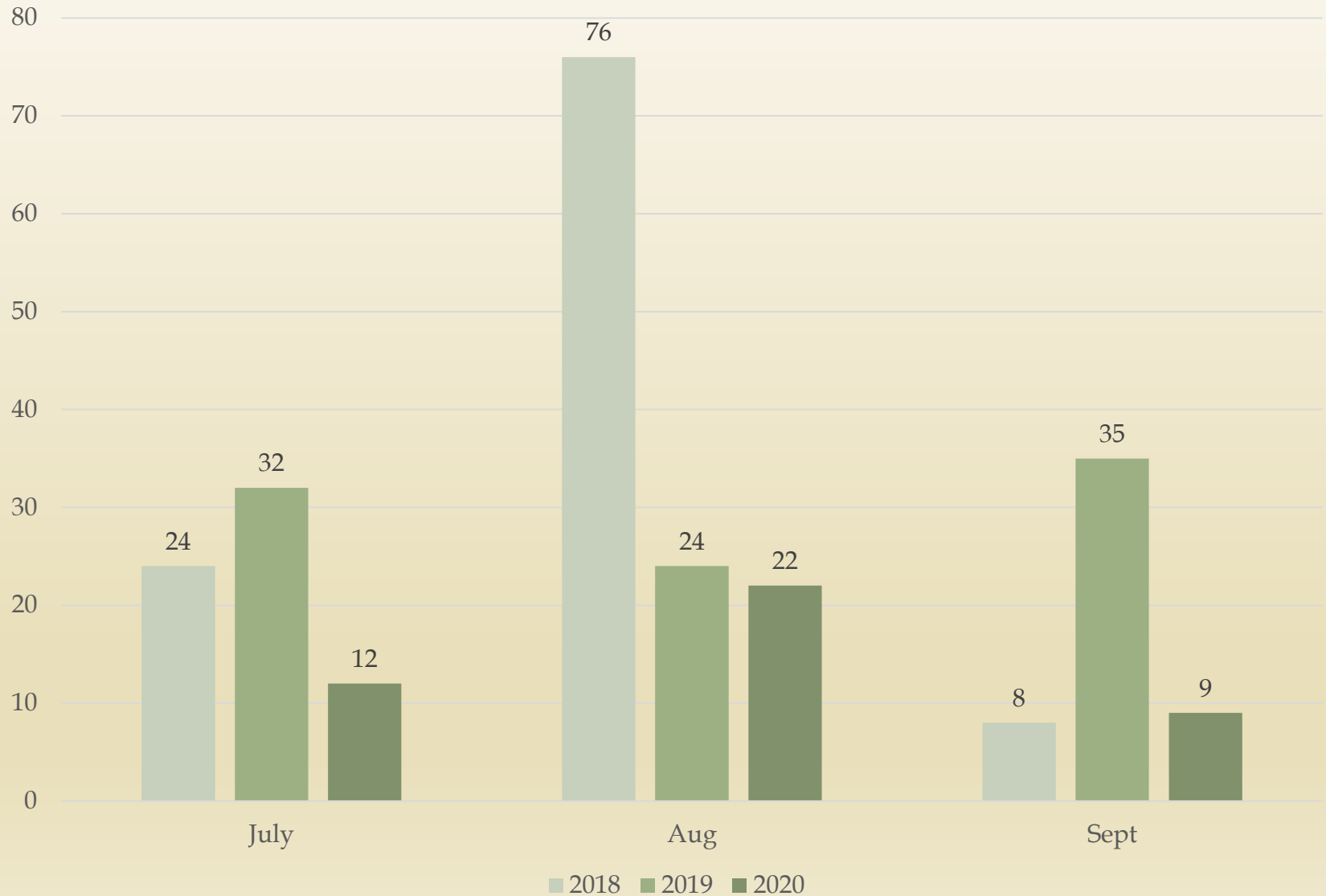
\*Traffic Enforcement Index: Haz.Cites + DUI Arrests / Fatal + Injury Collisions (20:1)

**3rd Quarter Comparison**



# ROLLING HILLS

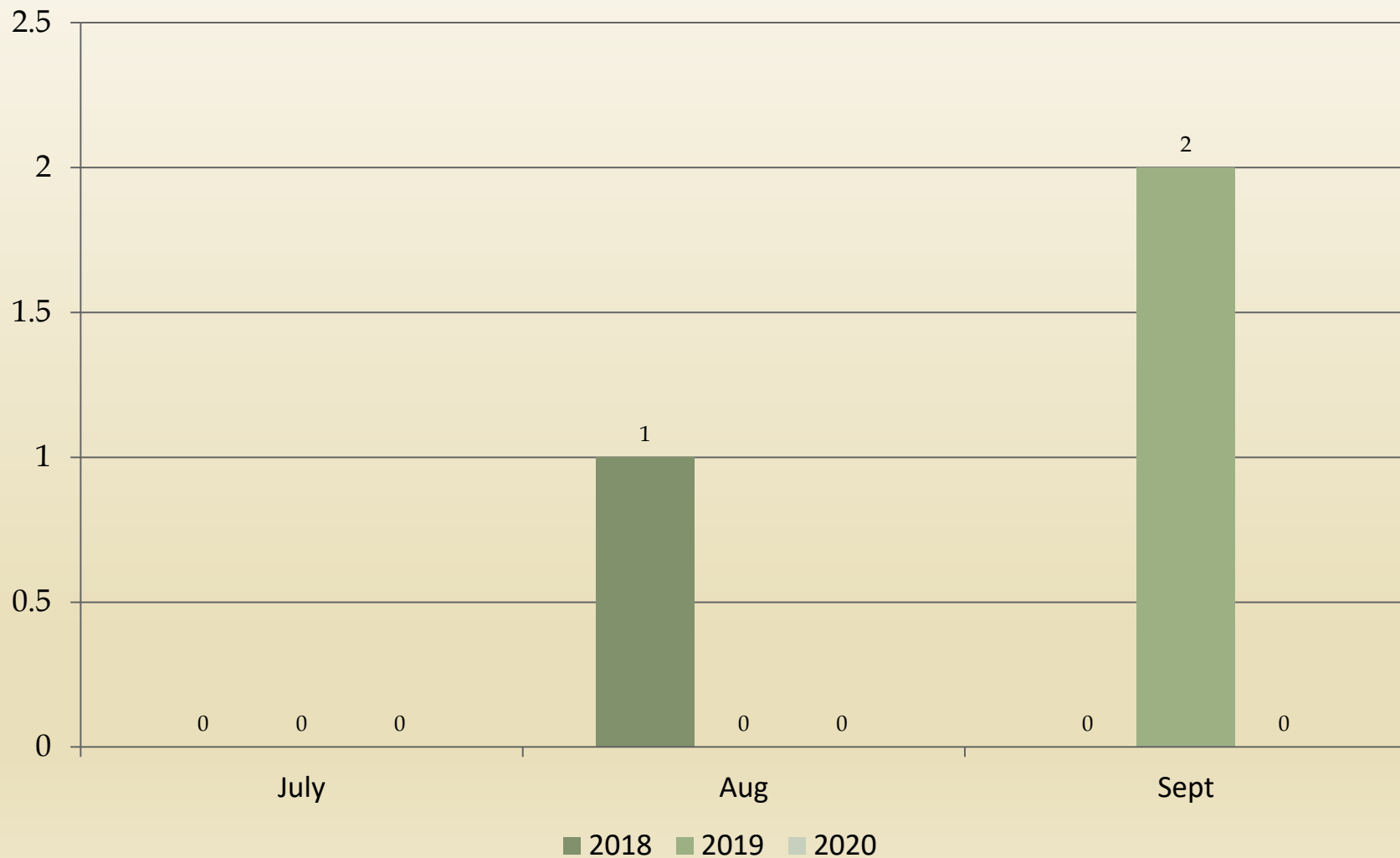
## Hazardous Citations





# ROLLING HILLS

## Injury Traffic Collisions





# PENINSULA REGION

## Totals

**2018**

**2019**

**2020**

	Jul	Aug	Sep	Average	Jul	Aug	Sep	Average	Jul	Aug	Sep	Average
Total Collisions	21	18	35	25	25	23	33	27	22	23	14	20
Injury Collisions	8	7	13	9	4	5	16	8	5	6	4	5
Enforcement Index	44	58	16	39	50	56	12	40	34	15	43	31
Hazardous Cites	349	404	207	320	198	279	194	224	171	119	172	154
Non-Haz Cites	93	71	58	74	71	44	60	58	44	49	39	44
Parking Cites	104	66	66	79	53	133	116	101	234	169	15	139
DUI Arrests	2	0	2	1	3	2	2	2	0	1	0	0
DUI Collisions	1	0	1	1	2	0	1	1	0	0	0	0
Fatal Collisions	0	0	0	0	0	0	0	0	0	2	0	1

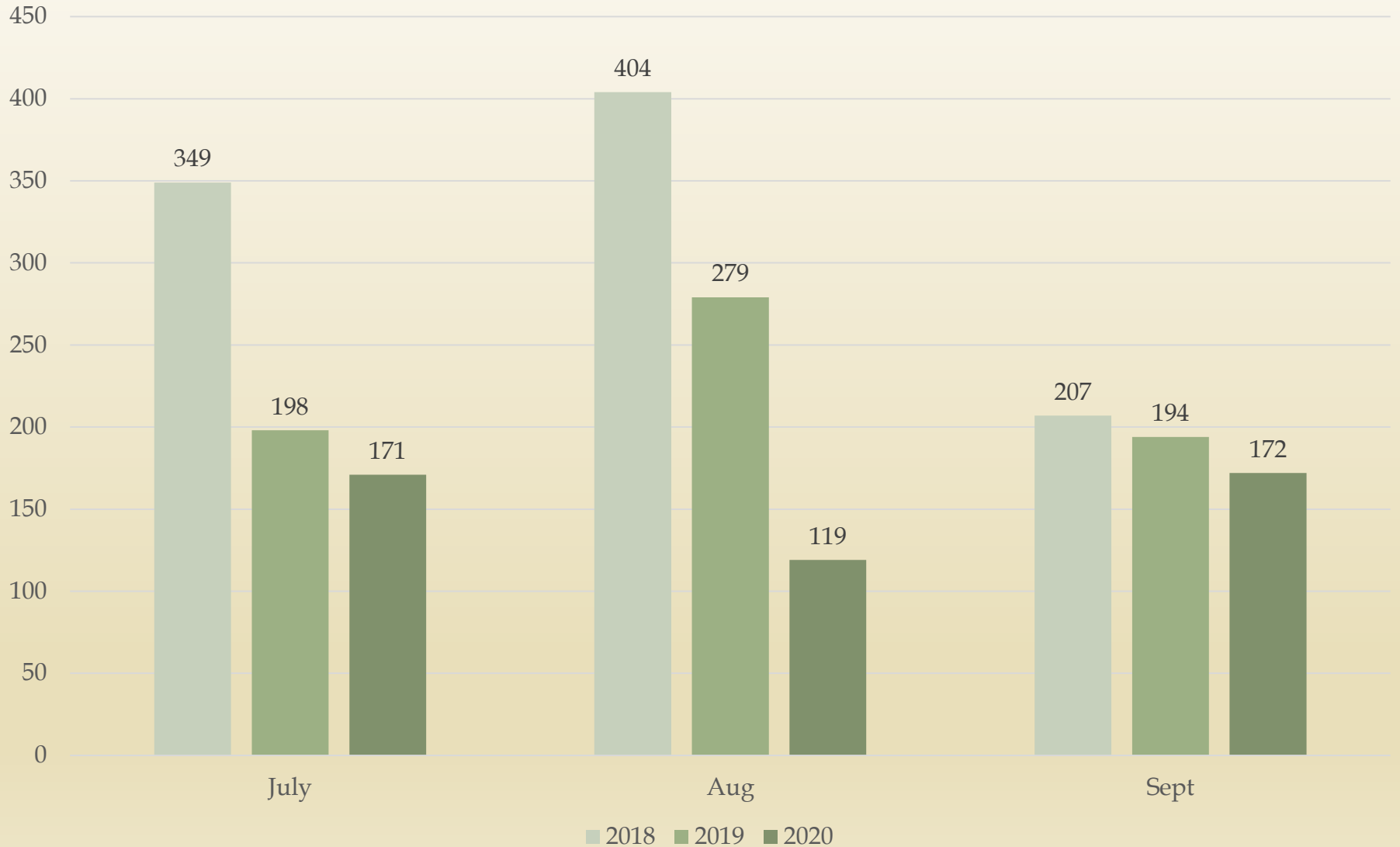
\*Traffic Enforcement Index: Haz.Cites + DUI Arrests / Fatal + Injury Collisions (20:1)

**3rd Quarter Comparison**



# PENINSULA REGION

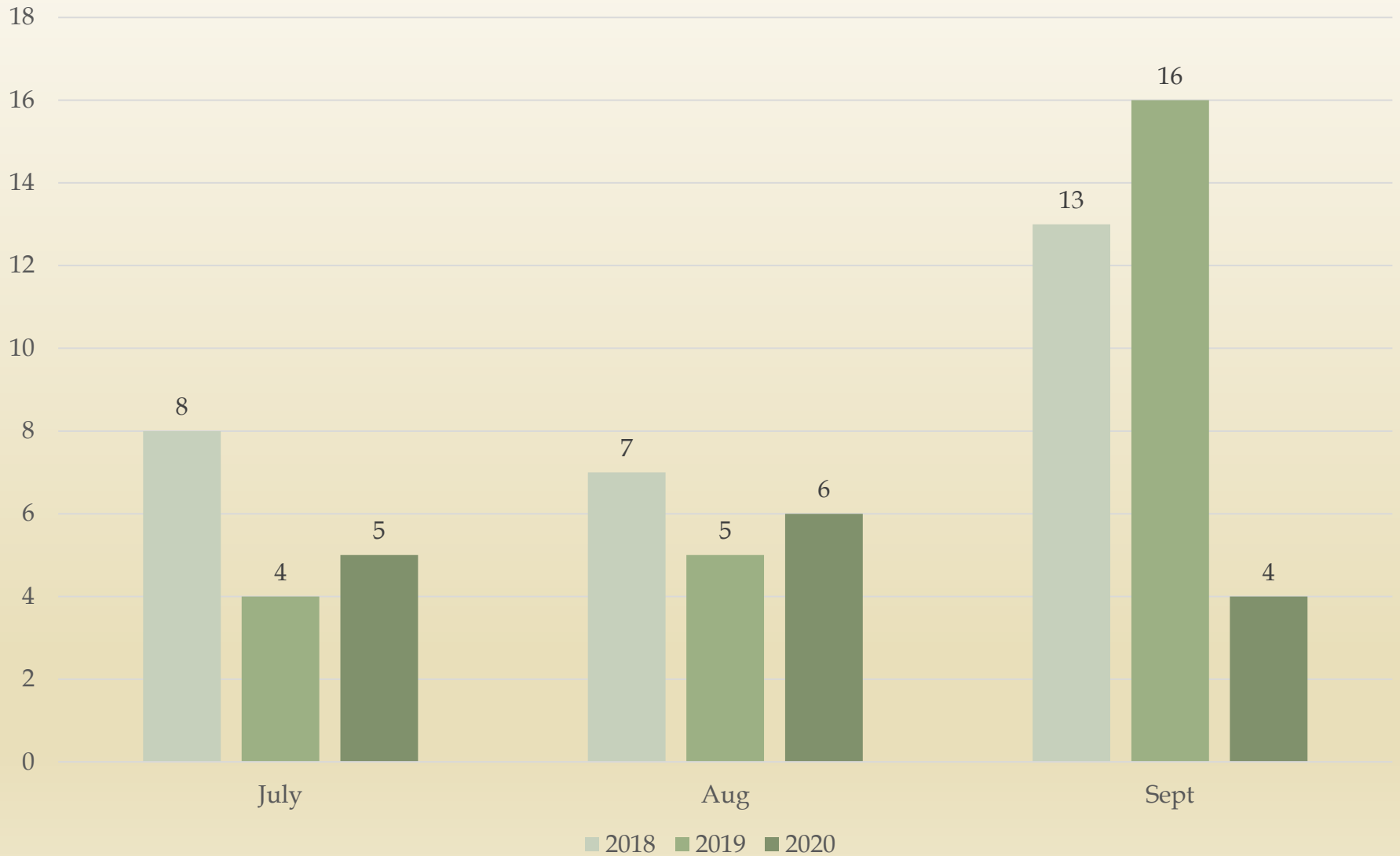
## Hazardous Citations





# PENINSULA REGION

## Injury Traffic Collisions





# 2020 CRIME STATS

## 3rd QUARTER

\* SHERIFF \* DO NOT CROSS \* CRIME SCENE \* DO NOT CROSS \* SHERIFF \*





# 2020 PART I – 3rd QUARTER COMPARISON

## Rancho Palos Verdes

	2020	2019	2018	2017	2016
Homicide	0	2	0	0	0
Rape	0	0	1	2	3
Robbery	1	0	2	0	1
Aggravated Assault	10	8	4	7	4
Burglary, Residence	11	21	20	31	26
Burglary, Structure	3	8	9	11	7
Vehicle Burglary	14	14	7	23	25
Theft from Vehicle	9	19	12	6	19
Other Larceny / Theft	40	23	14	22	33
Grand Theft Auto	3	1	1	11	7
Arson	1	0	0	0	0
<b>TOTAL</b>	<b>92</b>	<b>96</b>	<b>70</b>	<b>113</b>	<b>125</b>



# PART II CRIME ACTIVITY COMPARISON

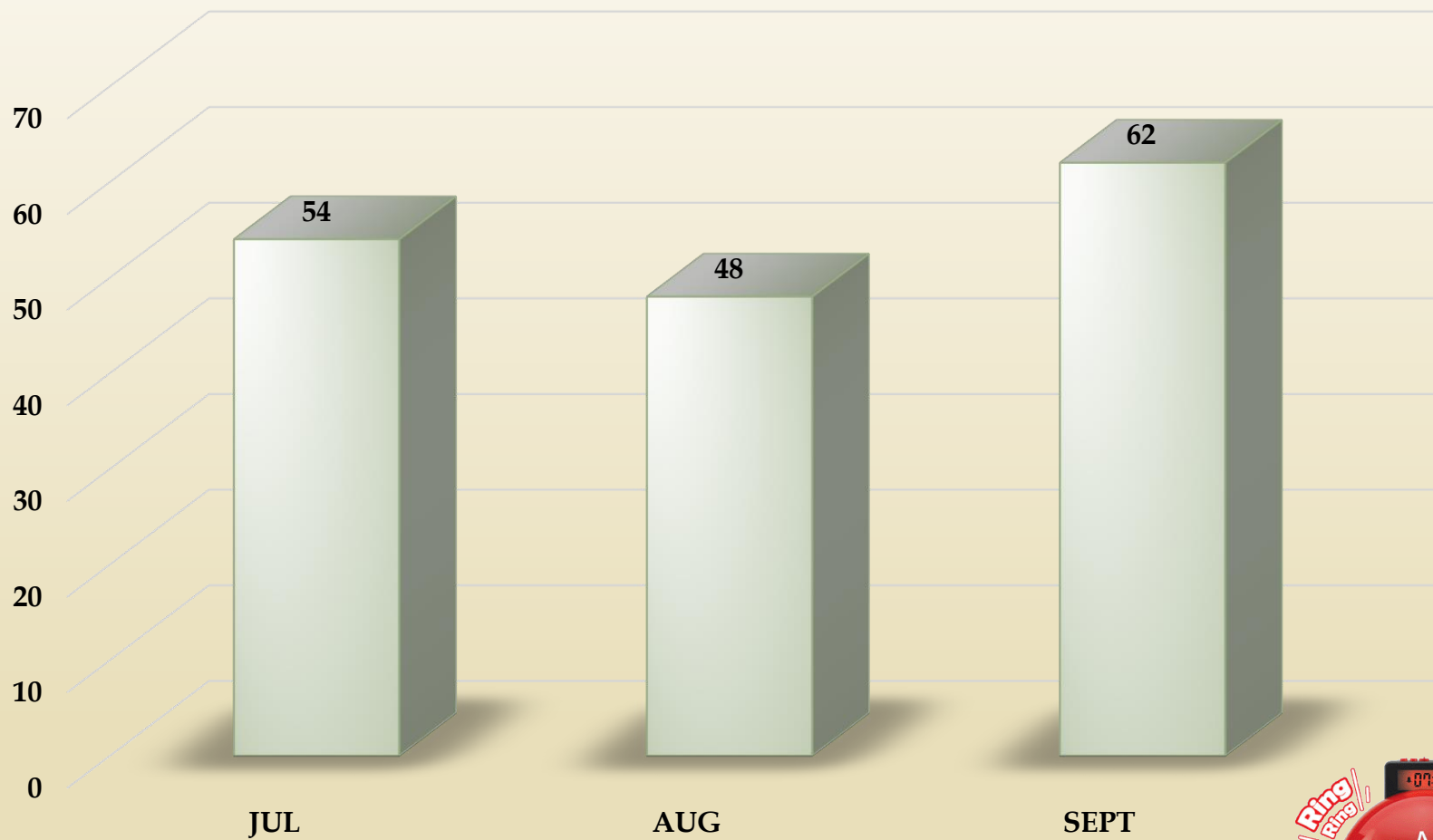
## Rancho Palos Verdes 3rd Quarter

	2020	2019	2018	2017	2016
Forgery	3	5	9	8	9
Fraud/ID Theft	36	19	32	23	31
Sex Offense, Felony	1	0	1	2	1
Sex Offense, Misdemeanor	1	2	4	0	2
Non-Aggravated Assault	5	3	9	7	5
Weapon Laws	4	1	1	2	2
Offenses Against Family	2	0	1	6	2
Liquor Laws	0	0	0	0	0
Drunk-Alcohol/Drugs	0	1	1	2	1
Disorderly Conduct	0	1	0	3	3
Vagrancy	0	0	0	0	0
Gambling	0	0	0	0	0
Drunk Driving-Vehicle/Boat	1	4	3	2	3
Vandalism (Non-graffiti)	28	13	7	10	15
Vandalism (Graffiti)	2	0	0	0	0
Receiving Stolen Property	0	0	0	0	1
Federal Offenses w/o money	0	0	0	0	0
Federal Offenses w/ money	0	1	0	3	3
Felonies, Misc	6	3	6	3	4
Misdemeanors, Misc	7	3	3	6	5
<b>TOTAL CRIME</b>	<b>96</b>	<b>56</b>	<b>77</b>	<b>77</b>	<b>87</b>
<b>ARRESTS</b>					
Part I	24	12	11	8	16
Part II	69	50	55	73	80
<b>TOTAL ARRESTS</b>	<b>93</b>	<b>62</b>	<b>66</b>	<b>81</b>	<b>96</b>
Burglaries	1	2	4	1	5
GTA's	8	2	2	6	2
Narco	17	9	7	10	18



# RANCHO PALOS VERDES

## False Alarms



# 2020 PART I – 3rd QUARTER COMPARISON

## Rolling Hills Estates



	2020	2019	2018	2017	2016
Homicide	0	0	0	0	0
Rape	0	0	0	0	0
Robbery	1	0	2	0	3
Aggravated Assault	0	4	1	5	0
Burglary, Residence	8	8	3	5	7
Burglary, Structure	0	3	1	6	3
Vehicle Burglary	4	2	3	5	2
Theft from Vehicle	3	3	6	7	7
Other Larceny / Theft	16	12	8	14	11
Grand Theft Auto	1	4	3	1	0
Arson	0	1	0	2	0
<b>TOTAL</b>	<b>33</b>	<b>37</b>	<b>27</b>	<b>45</b>	<b>33</b>

# PART II CRIME ACTIVITY COMPARISON

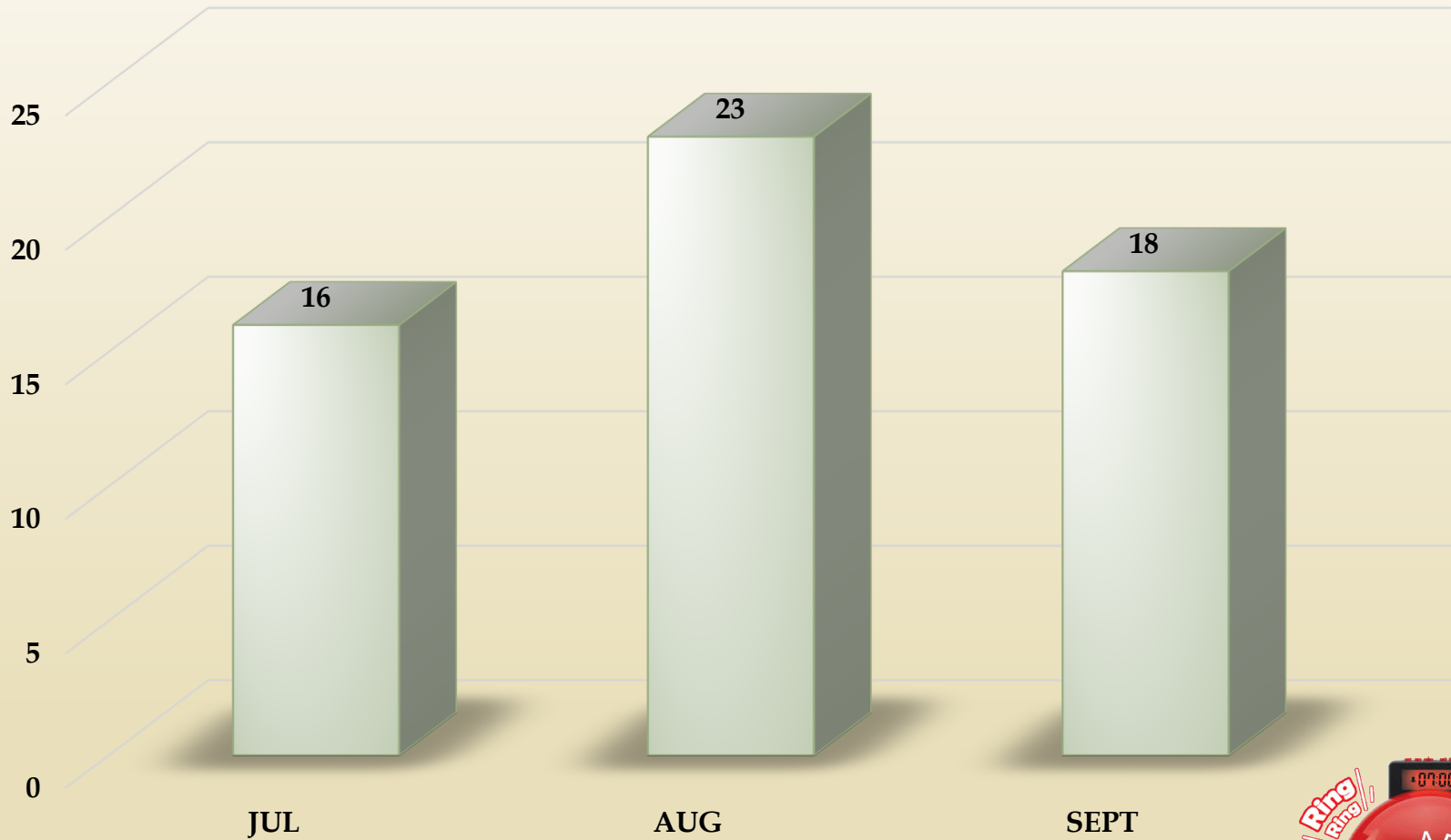
## Rolling Hills Estates 3rd Quarter



	2020	2019	2018	2017	2016
Forgery	2	3	3	4	2
Fraud/ID Theft	11	6	7	12	8
Sex Offense, Felony	0	0	1	0	1
Sex Offense, Misdemeanor	0	1	0	1	1
Non-Aggravated Assault	0	1	5	3	3
Weapon Laws	1	0	1	0	2
Offenses Against Family	0	1	1	1	0
Liquor Laws	0	0	0	0	0
Drunk-Alcohol/Drugs	0	0	0	0	1
Disorderly Conduct	1	1	0	0	0
Vagrancy	0	0	0	0	0
Gambling	0	0	0	0	0
Drunk Driving-Vehicle/ Boat	1	2	1	0	2
Vandalism (Non-graffiti)	3	2	4	3	0
Vandalism (Graffiti)	1	0	0	0	3
Receiving Stolen Property	0	0	0	0	0
Federal Offenses w/o money	0	0	0	0	0
Federal Offenses w/ money	0	0	0	1	0
Felonies, Misc	2	0	0	1	0
Misdemeanors, Misc	2	3	0	3	2
<b>TOTAL CRIME</b>	<b>24</b>	<b>20</b>	<b>23</b>	<b>29</b>	<b>25</b>
<b>ARRESTS</b>					
Part I	5	9	6	7	9
Part II	18	37	22	37	34
<b>TOTAL ARRESTS</b>	<b>23</b>	<b>46</b>	<b>28</b>	<b>44</b>	<b>43</b>
Burglaries	1	2	1	0	3
GTA's	4	2	1	2	3
Narco	2	2	2	5	3

# ROLLING HILLS ESTATES

## False Alarms



# 2020 PART I - 3rd QUARTER COMPARISON

## Rolling Hills



	2020	2019	2018	2017	2016
Homicide	0	0	0	0	0
Rape	0	0	0	0	0
Robbery	0	0	0	0	0
Aggravated Assault	0	0	0	0	0
Burglary, Residence	1	0	0	0	0
Burglary, Structure	0	0	0	0	0
Vehicle Burglary	0	0	0	1	0
Theft from Vehicle	0	0	1	0	1
Other Larceny / Theft	0	0	1	0	0
Grand Theft Auto	0	0	0	0	0
Arson	0	0	0	0	0
<b>TOTAL</b>	<b>1</b>	<b>0</b>	<b>2</b>	<b>1</b>	<b>1</b>



# Part II Crime Activity Comparison

## Rolling Hills 3rd Quarter




	2020	2019	2018	2017	2016
Forgery	0	0	0	0	0
Fraud/ID Theft	1	0	1	1	0
Sex Offense, Felony	0	0	0	0	0
Sex Offense, Misdemeanor	0	0	0	1	0
Non-Aggravated Assault	0	0	0	0	0
Weapon Laws	0	0	0	0	0
Offenses Against Family	0	0	0	0	0
Liquor Laws	0	0	0	0	0
Drunk-Alcohol/Drugs	0	0	0	0	0
Disorderly Conduct	0	0	0	0	0
Vagrancy	0	0	0	0	0
Gambling	0	0	0	0	0
Drunk Driving-Vehicle/Boat	0	0	0	1	0
Vandalism (Non-graffiti)	1	0	3	0	0
Vandalism (Graffiti)	0	0	0	0	0
Receiving Stolen Property	0	0	0	0	0
Federal Offenses w/o money	0	0	0	0	0
Federal Offenses w/ money	0	0	0	0	0
Felonies, Misc	0	0	0	0	0
Misdemeanors, Misc	0	1	0	0	0
<b>TOTAL CRIME</b>	<b>2</b>	<b>1</b>	<b>4</b>	<b>3</b>	<b>0</b>
<b>ARRESTS</b>					
Part I	0	0	0	0	0
Part II	0	2	1	0	1
<b>TOTAL ARRESTS</b>	<b>0</b>	<b>2</b>	<b>1</b>	<b>0</b>	<b>1</b>
Burglaries					
GTA's					
Narco					



# ROLLING HILLS

## False Alarms

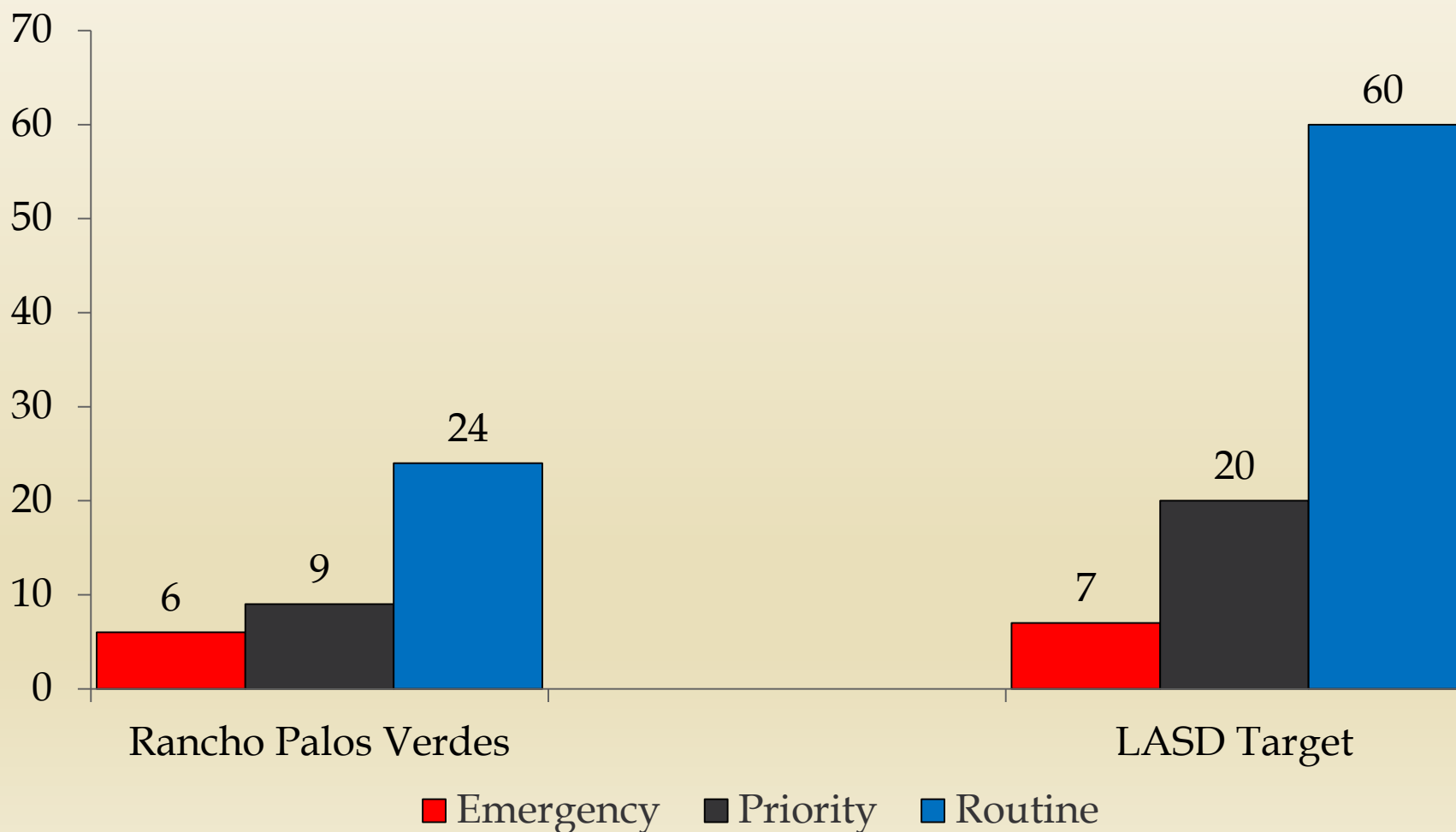


# RESPONSE TIMES



# Rancho Palos Verdes

## 3rd Quarter Average Response Times



# RANCHO PALOS VERDES EMERGENT CALL RESPONSE

## 3rd Quarter 2020 Page 1

DATE	LOCATION	TYPE OF CALL	ENTRY	ENROUTE	ARRIVAL	RESP TIME MIN	TAG
07/01	WESTERN AV	FAMILY DISTURBANCE	0520	0521	0523	3	15
07/01	PEPPERTREE/SWEETBAY	BRUSH FIRE	2201	2202	2213	12	112
07/02	WESTERN AV	TRAFFIC ACCIDENT	1723	1724	1727	4	71
07/03	PHANTOM DR	MEDICAL RESCUE	0220	0221	0224	4	15
07/04	WESTERN AV	MEDICAL RESCUE	1348	1350	1350	2	47
07/04	GINGER ROOT LN	FAMILY DISTURBANCE	2144	2149	2157	13	118
07/06	WESTERN AV	MEDICAL RESCUE	0001	0003	0004	3	1
07/07	CREST RD/HAWTHORNE BL	TRAFFIC ACCIDENT	1607	1608	1610	3	90
07/07	CALLE AVENTURA	ASSAULT	1843	1845	1845	2	114
07/08	CEDERBLUFF DR	MEDICAL RESCUE	0531	0533	0539	8	28
07/08	PENINSULA VERDE DR	POSS BURG	0748	0748	0748	0	34
07/08	PV DR E/PV DR S	BRUSH FIRE	1651	1653	1653	2	89
07/08	CRESTWOOD/HAWTHORNE	TRAFFIC HAZARD	2310	2311	2316	6	126
07/11	PV DR SOUTH	MEDICAL RESCUE	0104	0105	0108	4	6
07/11	ELKMONT DR/SILVER SPUR	TRAFFIC ACCIDENT	2200	2202	2207	7	86
07/13	VIA BORICA	MEDICAL RESCUE	1326	1327	1330	4	56
07/16	MUSTANG RD	MEDICAL RESCUE	2039	2040	2044	5	73
07/17	QUAILWOOD DR	MEDICAL RESCUE	1501	1504	1505	4	50
07/18	ALAFLOA DR	MEDICAL RESCUE	2046	2047	2051	5	107
07/19	OCEAN TERRACE DR	MEDICAL RESCUE	0928	0931	0931	5	34
07/19	VALLON DR	FAMILY DISTURBANCE	2241	2241	2248	7	103
07/20	LE BLANC PL	POSS BURG TO RESD	0402	0406	0406	4	11
07/20	WESTERN AV	DISTURBANCE	1421	1424	1424	3	54
07/21	TERRANEA WY	MEDICAL RESCUE	1519	1521	1522	3	61
07/21	GENERAL ST	FIRE	1822	1822	1823	1	81
07/22	NORTHBAY	BURG TO BUSN	0201	0202	0206	5	9
07/22	WESTERN AV	DOMESTIC DISTURBANCE	0704	0705	0708	4	23
07/26	CAYUSE LN	DOMESTIC DISTURBANCE	0822	0823	0827	5	24
07/26	MONTEREINA DR	DOMESTIC DISTURBANCE	1645	1652	1652	7	68
07/27	RAVENSHUR DR	MEDICAL RESCUE	1252	1252	1123	2	22

# RANCHO PALOS VERDES EMERGENT CALL RESPONSE

## 3rd Quarter 2020 Page 2

DATE	LOCATION	TYPE OF CALL	ENTRY	ENROUTE	ARRIVAL	RESP TIME MIN	TAG
07/28	PV DR WEST	BUSINESS DISTURBANCE	0855	0856	0859	4	22
07/28	ALVAREZ DR	SUSPICIOUS PERSON	0956	958	1004	8	30
07/28	WESTERN AV	MEDICAL RESCUE	2207	2209	2212	5	112
07/30	MIRALESTE DR	TRAFFIC ACCIDENT	0933	0933	0936	3	42
08/02	PV DR WEST	MEDICAL RESCUE	0034	0039	0039	5	2
08/04	NORTHBAY	POSS BURG TO BUSN	2146	2146	2149	3	104
08/06	MATISSE DR	MEDICAL RESCUE	0321	0328	0328	7	12
08/07	AVENIDA ALTISMA	MEDICAL RESCUE	0759	0801	0803	4	23
08/07	GANADO DR	BRUSH FIRE	1457	1458	1505	8	63
08/07	AVENIDA ESTUDIANTE	MEDICAL RESCUE	2051	2053	2053	2	108
08/08	SCOTWOOD DR	MEDICAL RESCUE	1255	1257	1258	3	55
08/09	VIA LORADO	MEDICAL RESCUE	1102	1104	1113	11	29
08/09	TWIN HARBORS VIEW DR	BURG TO RESD	1111	1114	1121	10	32
08/09	TRUDIE DR	ATTEMPT VEHICLE THEFT	1143	1151	1152	9	36
08/11	GRAYSLAKE RD	MEDICAL RESCUE	0943	0945	0951	8	38
08/11	VIA RIVERA DR	BURGLARY	1343	1345	1347	4	58
08/12	MACARTHUR ST	POSS BURG TO RESD	2203	2204	2205	2	138
08/13	WOODFERN DR	POSS BURG TO RESD	0255	0256	0302	7	9
08/15	TRUDIE DR	MEDICAL RESCUE	1954	1955	1957	3	131
08/16	GRAYSLAKE RD	MEDICAL RESCUE	1146	1147	1149	3	35
08/16	TOSCANINI DR	FAMILY DISTURBANCE	1322	1324	1327	5	42
08/22	HAWTHORNE/VIA RIVERA	TRAFFIC ACCIDENT	1903	1904	1914	11	83
08/24	SEALPOINT CT	MEDICAL RESCUE	1050	1051	1058	8	31
08/25	DIAMOND HEAD LN	POSS BURG TO RESD	0520	0521	0525	5	8
08/25	PURPLE RIDGE DR	FIRE	1744	1746	1755	11	94
08/25	PV DR WEST	MEDICAL RESCUE	1845	1846	1847	2	104
08/25	SATTES DR	MEDICAL RESCUE	2239	2241	2245	6	123
08/27	MOSSBANK DR	FAMILY DISTURBANCE	0244	0247	0251	7	4
08/28	PV DR SOUTH	TRAFFIC ACCIDENT	0824	0826	0826	2	21

# RANCHO PALOS VERDES EMERGENT CALL RESPONSE

## 3rd Quarter 2020 Page 3

DATE	LOCATION	TYPE OF CALL	ENTRY	ENROUTE	ARRIVAL	RESP TIME MIN	TAG
08/28	LA ROTUNDA/PV DR S	SUSPICIOUS PERSON	1928	1931	1932	4	114
08/28	WESTERN AV	ROBBERY	2048	2048	2051	3	119
08/29	PV DR SOUTH	TRAFFIC ACCIDENT	1853	1900	1901	8	66
08/31	CALLE AVENTURA	MEDICAL RESCUE	1438	14441	1450	12	49
08/31	NORTHBAY RD	MISSING PERSON	2303	2324	2328	4	94
09/03	VIGILANCE DR	BRUSH FIRE	1753	1754	1757	4	90
09/04	NANTASKET DR	DOMESTIC DISTURBANCE	0030	0030	0040	10	4
09/07	MARION DR/PV DR E	TRAFFIC ACCIDENT	1402	1407	1407	5	73
09/07	HIGHMORE/TRUDIE DR	TRAFFIC ACCIDENT	1634	1637	1637	3	89
09/11	LASITA PL	MEDICAL RESCUE	1951	1952	1954	3	71
09/13	CLIPPER RD	MEDICAL RESCUE	1849	1851	1859	10	77
09/13	BEACHVIEW DR	MEDICAL RESCUE	2130	2132	2141	11	81
09/14	VILLA ROSA	FAMILY DISTURBANCE	0455	0500	0500	5	4
09/14	GOLDEN COVE CENTER	FIRE	0844	0845	0849	5	22
09/15	HAWTHORNE BL	ASSAULT	0326	0338	0338	12	5
09/15	FLAMBEAU	FAMILY DISTURBANCE	1349	1349	1352	3	60
09/15	HAWTHORNE BL	BUSINESS DISTURBANCE	1424	1425	1428	4	64
09/15	MARGUERITE DR	TRAFFIC ACCIDENT	1937	1938	1946	9	86
09/17	BASSWOOD AVE	MEDICAL RESCUE	1108	1109	1114	6	25
09/17	INDIAN ROCK DR	FIRE	1611	1613	1614	3	47
09/17	CREST RD	MEDICAL RESCUE	2359	0001	0004	5	90
09/18	VIA CANADA	TRAFFIC ACCIDENT	1739	1741	1745	6	71
09/18	SANDYPOINT CT	PERSON DOWN	2250	2254	2301	11	112
09/18	ASHFORK PL	MEDICAL RESCUE	2358	2359	0003	5	119
09/19	CHANDELEUR DR	TRAFFIC ACCIDENT	2123	2125	2128	5	81
09/22	MIRALESTE DR	TRAFFIC ACCIDENT	1749	1751	1756	7	68
09/24	CAYUSE LN	BRUSH FIRE	0305	0307	0310	5	6
09/24	ELLA RD	FIRE	2213	2215	2221	8	92
09/24	HAWTHORNE BL	TRAFFIC ACCIDENT	2334	2335	2340	6	98

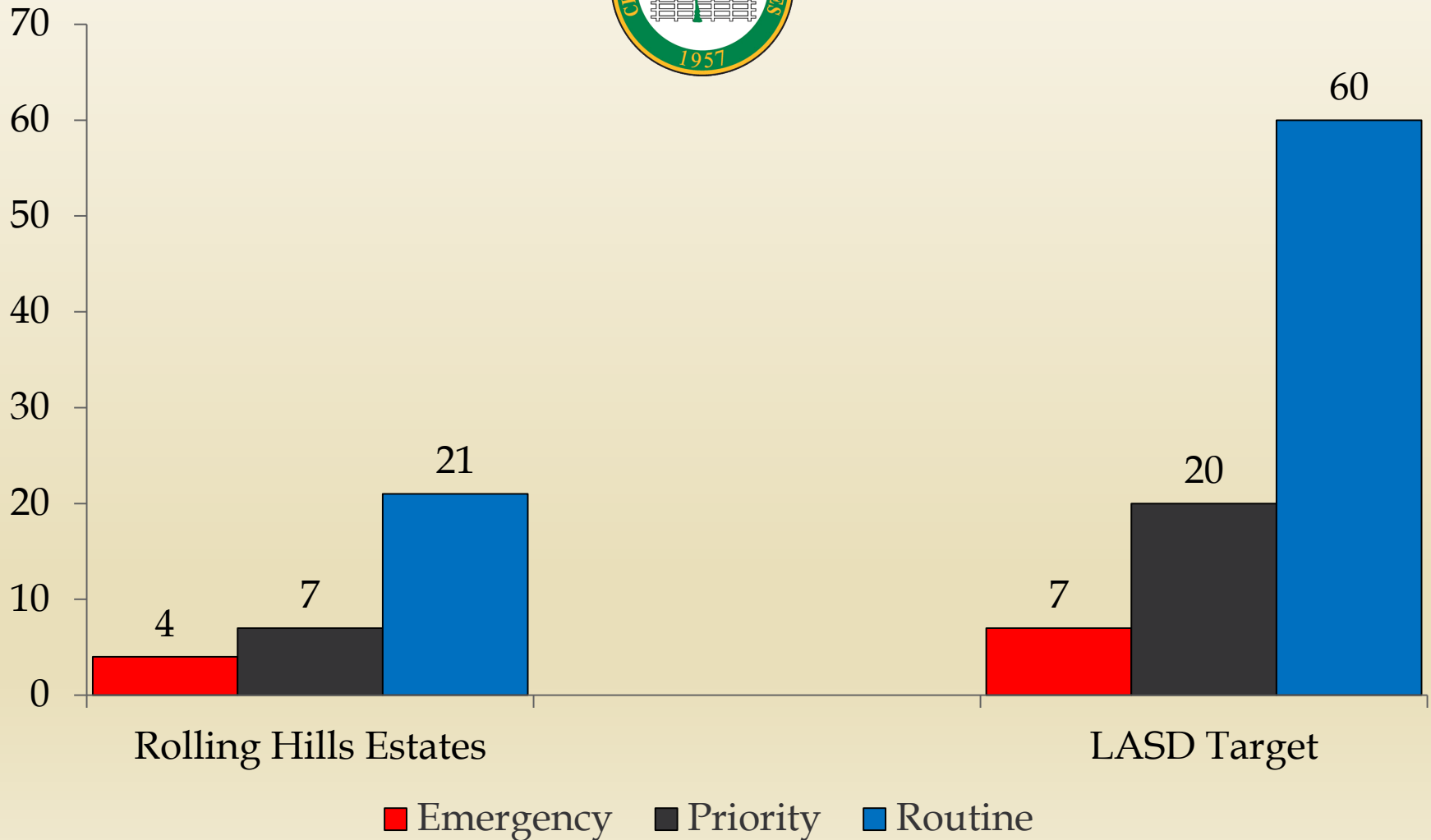
**RANCHO PALOS VERDES EMERGENT CALL RESPONSE**  
3rd Quarter 2020 Page 3

[illegible]



# ROLLING HILLS ESTATES

## 3rd Quarter Average Response Times



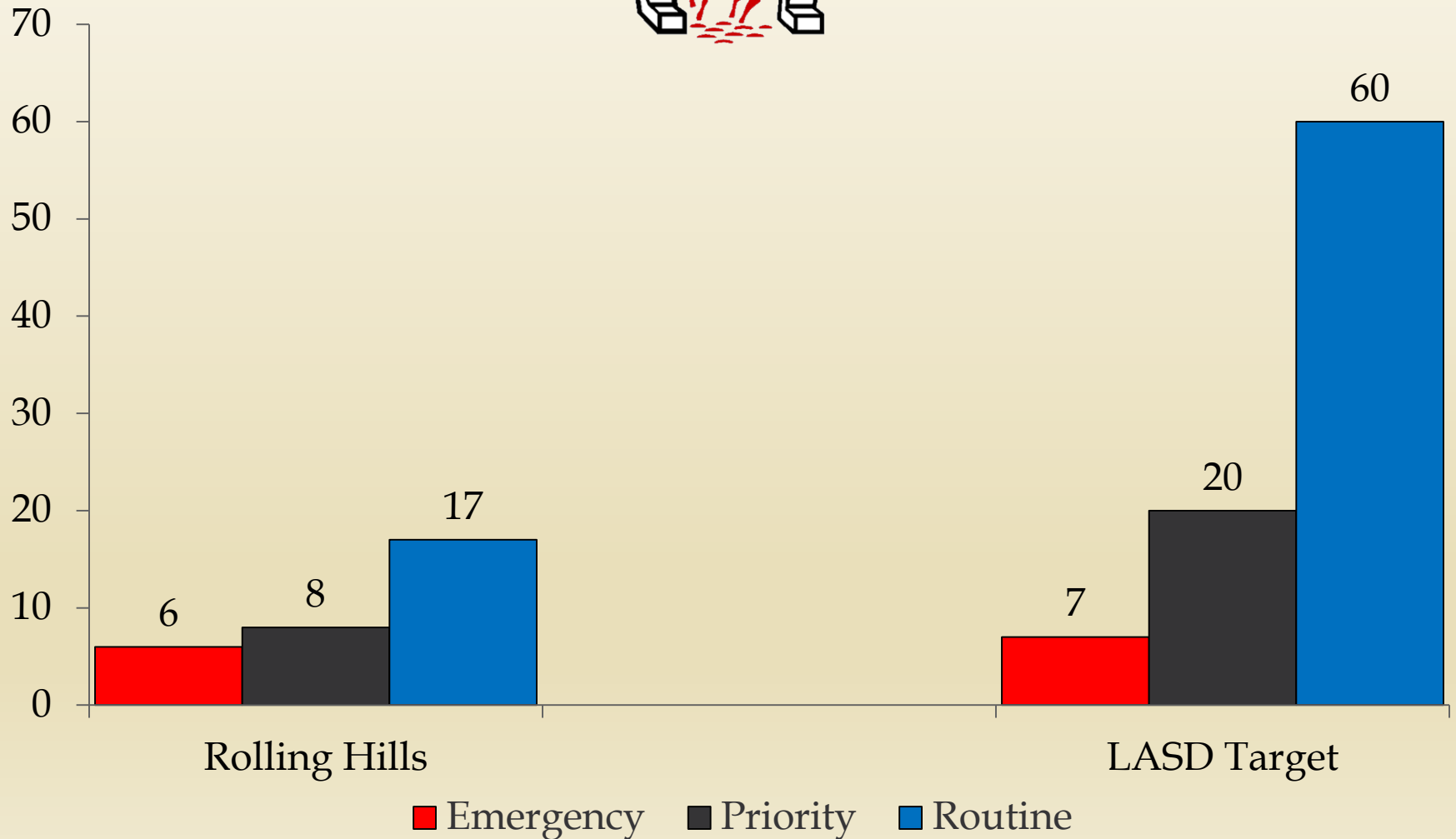
# ROLLING HILLS ESTATES EMERGENT CALL RESPONSE

## 3rd Quarter 2020

DATE	LOCATION	TYPE OF CALL	ENTRY	ENROUTE	ARRIVAL	RESP TIME MIN	TAG
07/04	BRANDING IRON LN	GARAGE FIRE	2311	2314	2314	3	136
07/05	PEARTREE LN	BURGLARY	0205	0206	0211	6	7
07/17	KINGPSINE RD	POSS BURG TO RESD	0034	0035	0036	2	5
07/19	DEERHILL DR	BURG TO RESD	1411	1411	1412	1	81
07/22	HAWTHORNE/PV DR N	TRAFFIC ACCIDENT	1911	1914	1914	3	112
08/01	PV DR E/PV DR N	TRAFFIC ACCIDENT	1935	1938	1938	3	81
08/06	KINGPSINE RD	TRAFFIC ACCIDENT	1132	1133	1135	3	51
08/07	HAWTHORNE/SILVER SPUR	TRAFFIC ACCIDENT	1320	1322	1325	5	52
08/07	HAWTHORNE BL/PV DR N	TRAFFIC ACCIDENT	2218	2221	2221	3	116
08/14	SUNDOWN DR	MEDICAL RESCUE	0829	0829	0836	7	29
08/20	CRENSHAW BL/INDIAN PEAK	FAMILY DISTURBANCE	2151	2156	2156	5	108
08/20	ESTRIBO DR	MEDICAL RESCUE	2214	2216	2216	2	110
09/01	CLEAR VISTA DR	MEDICAL RESCUE	0224	0225	0232	8	7
09/06	PEARTREE LN	BURG TO RESD	2233	2236	2236	3	77
09/15	STRAWBERRY LN	GARAGE FIRE	0920	0921	0923	3	29
09/18	ROCKBLUFF DR	BURG TO RESD	2121	2121	2124	3	104
09/19	SANTA ROSA	FIRE	0019	0019	0021	2	7
09/20	ROCKBLUFF DR	BURG TO RESD	1733	1734	1738	5	76
09/21	HIGHRIDGE RD	HIT AN RUN	1934	1937	1744	10	84
09/21	DEERHILL DR	BURG TO RESD	2034	2034	2039	5	87
09/22	PEN CENTER	VEH FIRE	1701	1703	1706	5	62
09/24	PV DR N/RAWHIDE LN	TRAFFIC ACCIDENT	1011	1012	1012	1	29

# ROLLING HILLS

## 3rd Quarter Average Response Times



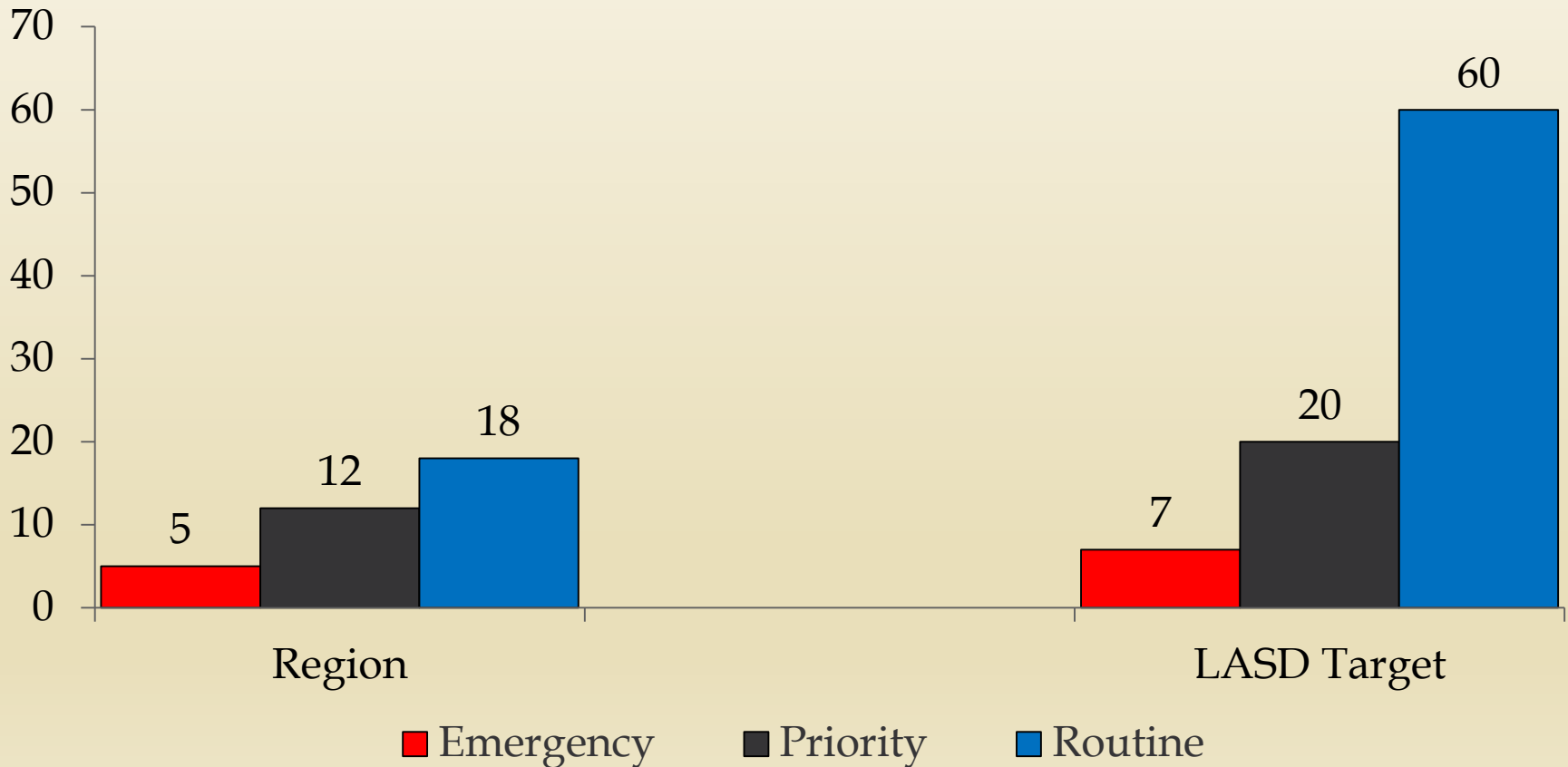
# ROLLING HILLS EMERGENT CALL RESPONSE

## 3rd Quarter 2020

DATE	LOCATION	TYPE OF CALL	ENTRY	ENROUTE	ARRIVAL	RESP TIME MIN	TAG
07/13	HACKMORE RD	MEDICAL RESCUE	2038	2040	2040	2	111
07/24	CREST RD W	VEHICLE FIRE	1911	1912	1917	6	103
07/30	CREST RD E	AUDIBLE ALARM	2352	2354	2357	5	142
08/02	MAVERICK LN	MEDICAL RESCUE	0126	0131	0132	6	3
08/06	WIDELoop RD	TRAFFIC ACCIDENT	1705	1708	1708	3	86
08/15	PACKSADDLE RD	FAMILY DISTURBANCE	0826	0837	0841	5	26
08/21	PORTUGUESE BEND RD	BRUSH FIRE	0708	0709	0712	4	20
09/16	CHESTERFIELD RD	ATTEMPT BURGLARY	0911	0913	0915	4	27

# PENINSULA REGION

## 3rd Quarter Average Response Times





**LAW ENFORCEMENT**  
**AGENDA ITEM 6D**  
**MEETING DATE: 11/12/2020**



# Westmed/McCormick Ambulance

## Rancho Palos Verdes

July 2020

Date Period	1-4	5-11	12-18	19-25	26-31		
Response Period	Week 1	Week 2	Week 3	Week 4	Week 5	Week 6	Total
0:00 to 8:59	15	38	32	34	30		149
9:00 to 14:59	7	14	7	6	4		38
15:00 +	0	0	2	3	0		5

	Week 1	Week2	Week3	Week4	Week 5	Week 6	Total
Total Responses	22	52	41	43	34	0	192
Total On Time	15	38	32	34	30	0	149
Total Late	7	14	9	9	4	0	43

**Total Compliance: 77.6%**



## Rancho Palos Verdes July 2020

Run #	PU Address	Date	Call Start	Enroute	AtScene	Cancel	Transport	Destination	Available	Response	Notes
75,069	MAYCROFT DR	2020-07-25	07:02:19	07:04:49	07:11:33	00:00:00	07:26:47	07:35:51	07:45:21	00:09:14	DISTANCE
71,608	VISTA MESA DR	2020-07-15	16:16:36	16:20:02	16:25:54	00:00:00	16:54:25	17:13:17	17:34:07	00:09:18	DISTANCE
76,959	CONQUEROR DR	2020-07-30	12:31:08	12:32:00	12:40:28	00:00:00	12:59:58	13:07:06	13:50:06	00:09:20	DISTANCE
66,023	ADMIRABLE DR	2020-07-01	06:41:38	06:45:51	00:00:00	06:51:21	00:00:00	00:00:00	00:00:00	00:09:43	DISTANCE
74,710	CALLE ENTRADERO & PALOS VERDES DR W	2020-07-24	07:36:41	07:37:40	07:46:26	08:44:52	00:00:00	00:00:00	00:00:00	00:09:45	DISTANCE
70,004	BURRELL LN	2020-07-11	13:30:46	13:31:30	13:40:34	13:57:01	00:00:00	00:00:00	00:00:00	00:09:48	MULTIPLE CALLS
67,468	BLOOMWOOD RD	2020-07-04	22:24:08	22:25:03	22:33:59	00:00:00	22:53:50	23:14:37	23:40:53	00:09:51	MULTIPLE CALLS
69,846	PALOS VERDES DR S	2020-07-11	01:13:39	01:13:44	01:23:31	00:00:00	02:11:12	02:30:09	02:35:29	00:09:52	MULTIPLE CALLS
74,662	PALOS VERDES DR S & PALOS VERDES DR W	2020-07-24	00:16:51	00:19:11	00:26:45	00:00:00	00:33:13	00:46:00	01:05:36	00:09:54	DISTANCE
77,341	RUE DE LA PIERRE	2020-07-31	13:22:21	13:23:24	13:32:20	00:00:00	13:47:34	14:05:18	14:48:08	00:09:59	MULTIPLE CALLS
72,766	VIA CAMBRON	2020-07-18	21:08:46	21:10:40	21:18:59	21:35:51	00:00:00	00:00:00	00:00:00	00:10:13	DISTANCE
74,896	SUNNYSIDE RIDGE RD	2020-07-24	17:02:56	17:03:38	17:13:17	17:42:13	00:00:00	00:00:00	00:00:00	00:10:21	DISTANCE
70,062	RIDGEBROOK CT	2020-07-11	16:24:22	16:25:48	16:34:46	00:00:00	17:01:40	17:18:36	18:29:48	00:10:24	MULTIPLE CALLS
72,064	MUSTANG RD	2020-07-16	20:38:48	20:39:56	20:49:13	00:00:00	21:16:44	21:16:56	21:41:02	00:10:25	APOT TMH
66,534	GANADO DR	2020-07-02	14:12:39	14:13:30	14:23:08	00:00:00	14:45:41	15:03:09	15:34:13	00:10:29	DISTANCE
77,488	CEDARBLUFF DR	2020-07-31	20:15:46	20:21:48	20:26:16	00:00:00	20:45:08	21:02:01	21:34:16	00:10:30	MULTIPLE CALLS
69,728	MARITIME RD	2020-07-10	18:13:34	18:14:16	18:24:20	18:34:00	00:00:00	00:00:00	00:00:00	00:10:46	DISTANCE
66,299	AVENIDA CUADERNO	2020-07-01	22:07:36	22:09:38	22:18:32	22:30:16	00:00:00	00:00:00	00:00:00	00:10:56	MULTIPLE CALLS
68,613	CALLE AVENTURA	2020-07-07	18:42:12	18:43:38	18:53:14	19:02:53	00:00:00	00:00:00	00:00:00	00:11:02	DISTANCE
68,643	SEAGATE DR	2020-07-07	20:18:55	20:20:12	20:30:01	20:32:17	00:00:00	00:00:00	00:00:00	00:11:06	DISTANCE
70,130	PALOS VERDES DR S	2020-07-11	19:27:45	19:28:40	19:39:00	19:55:07	00:00:00	00:00:00	00:00:00	00:11:15	DISTANCE
66,714	TERRANEA WY	2020-07-02	23:27:11	23:29:07	23:38:28	00:00:00	23:50:09	00:04:26	00:38:42	00:11:17	DISTANCE
73,864	BEACHVIEW DR	2020-07-21	19:36:49	19:38:28	19:48:09	00:00:00	20:08:45	20:24:40	20:33:35	00:11:20	DISTANCE
76,983	PALOS VERDES DR S	2020-07-30	13:17:31	13:18:26	13:28:51	13:59:13	00:00:00	00:00:00	00:00:00	00:11:20	MULTIPLE CALLS
73,954	TERRANEA WY	2020-07-22	00:20:48	00:22:36	00:32:54	00:00:00	00:40:43	01:01:29	01:18:38	00:12:06	DISTANCE
72,082	VIA VICTORIA	2020-07-16	22:19:10	22:21:44	22:31:17	00:00:00	22:34:52	22:55:28	23:41:22	00:12:07	DISTANCE
68,119	MARITIME RD	2020-07-06	13:49:37	13:50:47	14:01:56	00:00:00	14:20:24	14:33:54	15:09:32	00:12:19	DISTANCE
69,074	S WESTERN AV	2020-07-09	02:02:06	02:08:04	02:14:27	00:00:00	02:27:41	02:30:16	02:59:28	00:12:21	DISTANCE
71,176	CARTIER DR	2020-07-14	12:45:24	12:47:08	12:58:08	00:00:00	13:15:19	13:27:20	14:12:31	00:12:44	APOT LCM TMH
67,827	SEAGATE DR	2020-07-05	19:27:32	19:29:59	19:40:24	19:48:24	00:00:00	00:00:00	00:00:00	00:12:52	DISTANCE
70,818	VIA BORICA	2020-07-13	13:28:14	13:31:54	13:41:08	00:00:00	13:58:52	14:12:49	15:09:24	00:12:54	MULTIPLE CALLS
69,980	TOWER THE RUINS	2020-07-11	12:18:44	12:19:53	12:32:40	00:00:00	13:24:20	13:28:21	14:57:12	00:13:56	DISTANCE
67,492	ADMIRABLE DR	2020-07-04	23:08:35	23:10:12	23:22:40	00:00:00	23:32:02	23:52:45	01:03:09	00:14:05	MULTIPLE CALLS
69,264	GANADO DR	2020-07-09	15:18:23	15:19:58	15:32:36	00:00:00	15:46:15	16:04:16	16:44:45	00:14:13	DISTANCE
66,740	PHANTOM DR	2020-07-03	02:19:22	02:22:03	02:34:05	03:16:00	00:00:00	00:00:00	00:00:00	00:14:43	DISTANCE
71,919	CONQUEROR DR	2020-07-16	12:46:31	12:49:13	13:01:15	13:32:11	00:00:00	00:00:00	00:00:00	00:14:43	DISTANCE
68,061	ALBERO CT	2020-07-06	11:17:04	11:17:48	11:31:53	00:00:00	11:45:24	12:04:05	12:35:11	00:14:49	APOT TMH
68,236	KNOLL VIEW DR	2020-07-06	19:09:27	19:10:25	19:24:19	00:00:00	19:32:57	19:42:13	20:07:29	00:14:52	DISTANCE
74,589	DELUNA DR	2020-07-23	19:07:30	19:10:31	00:00:00	19:22:42	00:00:00	00:00:00	00:00:00	00:15:12	MULTIPLE CALLS
73,938	VIA SUBIDA	2020-07-21	22:43:50	22:45:03	23:00:19	00:00:00	23:14:37	23:28:13	00:01:51	00:16:29	APOT LCM
71,613	PASEO DE CASTANA	2020-07-15	16:28:42	16:30:06	16:45:14	00:00:00	16:55:55	17:13:37	18:47:02	00:16:32	MULTIPLE CALLS
74,073	ACANA RD	2020-07-22	11:23:26	11:24:36	11:42:13	12:09:15	00:00:00	00:00:00	00:00:00	00:18:47	MULTIPLE CALLS
70,816	LOS VERDES DR	2020-07-13	13:28:28	13:30:35	13:48:08	00:00:00	14:03:27	14:19:24	15:15:08	00:19:40	APOT MULTIPLE HOSPS.

**TOTAL LATE - 43**

**DISTANCE - 25**

**MULTIPLE CALLS - 13**

[illegible]



# Westmed/McCormick Ambulance

## Rancho Palos Verdes

August 2020

Date Period	1	2-8	9-15	16-22	23-29	30-31	
Response Period	Week 1	Week 2	Week 3	Week 4	Week 5	Week 6	Total
0:00 to 8:59	4	42	37	34	37	9	163
9:00 to 14:59	1	14	11	12	5	2	45
15:00 +	1	1	1	2	1	0	6

	Week 1	Week2	Week3	Week4	Week 5	Week 6	Total
Total Responses	6	57	49	48	43	11	214
Total On Time	4	42	37	34	37	9	163
Total Late	2	15	12	14	6	2	51

**Total Compliance: 76.2%**

## Rancho Palos Verdes August 2020

Run #	PU Address	Date	Call Start	Enroute	AtScene	Cancel	Transport	Destination	Available	Response	Notes
80,469	VIA DE ANZAR	2020-08-08	17:38:49	17:39:25	17:48:01	00:00:00	18:13:54	18:32:00	19:20:20	00:09:12	DISTANCE
81,061	BRIDLE LN	2020-08-10	10:02:23	10:03:13	10:11:43	10:29:26	00:00:00	00:00:00	00:00:00	00:09:20	DISTANCE
83,723	CAYUSE LN	2020-08-17	06:17:09	06:19:58	06:26:32	00:00:00	00:00:00	06:55:18	07:30:00	00:09:23	DISTANCE
89,155	CALLE AVENTURA	2020-08-31	14:17:53	14:19:16	14:27:18	00:00:00	15:06:52	15:11:50	15:59:37	00:09:25	DISTANCE
85,977	SEAWOLF DR	2020-08-22	18:06:35	18:08:01	18:16:05	00:00:00	18:33:34	19:04:38	19:18:12	00:09:30	MULTIPLE CALLS
79,030	KINGSRIDGE DR	2020-08-04	20:21:31	20:22:13	20:31:14	00:00:00	20:45:44	21:12:05	21:26:02	00:09:43	DISTANCE
86,004	HAWTHORNE BLVD & VIA RIVERA	2020-08-22	19:04:33	19:05:15	19:14:18	00:00:00	19:31:34	19:47:41	20:47:22	00:09:45	APOT
81,952	KINGSRIDGE DR	2020-08-12	18:57:57	18:59:03	19:07:48	19:19:34	00:00:00	00:00:00	00:00:00	00:09:51	DISTANCE
80,378	LA ROTONDA DR	2020-08-08	12:47:37	12:48:43	12:57:37	00:00:00	13:20:30	13:49:44	14:23:02	00:10:00	DISTANCE
79,011	SEAGATE DR	2020-08-04	19:35:27	19:36:50	19:45:34	19:51:55	00:00:00	00:00:00	00:00:00	00:10:07	DISTANCE
81,654	VALLON DR	2020-08-11	21:46:54	21:48:15	21:57:12	22:00:31	00:00:00	00:00:00	00:00:00	00:10:18	MULTIPLE CALLS
81,651	SEAGATE DR	2020-08-11	21:42:50	21:45:05	00:00:00	21:53:13	00:00:00	00:00:00	00:00:00	00:10:23	DISTANCE
85,226	REDONDELA DR	2020-08-20	23:02:14	23:03:40	23:12:39	00:00:00	23:39:36	23:46:46	00:24:35	00:10:25	APOT
85,959	S WESTERN AV	2020-08-22	17:29:46	17:30:37	17:40:12	00:00:00	17:54:11	18:10:27	19:59:36	00:10:26	APOT
80,185	PALOS VERDES DR E	2020-08-07	21:51:46	21:53:23	22:02:15	00:00:00	22:24:09	22:27:50	22:55:11	00:10:29	DISTANCE
78,600	MOUNT SAWTOOTH DR	2020-08-03	17:29:00	17:29:43	17:39:38	00:00:00	17:56:21	18:13:32	18:37:56	00:10:38	APOT
77,755	GOLDEN MEADOW DR	2020-08-01	14:02:26	14:03:08	14:13:09	00:00:00	14:29:52	14:46:53	15:50:00	00:10:43	MULTIPLE CALLS
85,835	S WESTERN AV	2020-08-22	12:57:28	13:00:08	13:08:15	00:00:00	13:30:32	13:55:43	14:02:01	00:10:47	MULTIPLE CALLS
78,498	SPRING CREEK RD	2020-08-03	12:38:55	12:40:02	12:49:43	00:00:00	12:59:03	13:10:57	14:25:54	00:10:48	DISTANCE
78,244	OCEANAIRE DR	2020-08-02	19:46:45	19:47:30	19:57:35	00:00:00	20:15:01	20:24:36	20:38:33	00:10:50	MULTIPLE CALLS
82,006	GENERAL ST	2020-08-12	21:36:48	21:38:45	21:47:39	00:00:00	22:02:09	22:12:37	22:45:29	00:10:51	MULTIPLE CALLS
88,565	PALOS VERDES DR S	2020-08-29	18:55:04	18:56:24	19:06:03	00:00:00	19:23:59	19:46:19	20:13:39	00:10:59	DISTANCE
86,561	GRAYSLAKE RD	2020-08-24	06:31:07	06:34:49	06:42:11	00:00:00	06:51:00	07:06:59	07:46:15	00:11:04	MULTIPLE CALLS
79,875	VIA RIVERA	2020-08-07	05:56:42	05:58:10	06:07:48	06:13:19	00:00:00	00:00:00	00:00:00	00:11:06	DISTANCE
77,987	PALOS VERDES DR W	2020-08-02	00:47:04	00:50:01	00:58:13	00:00:00	01:14:10	01:24:33	02:10:02	00:11:09	DISTANCE
84,467	PALOS VERDES DR W & HAWTHORNEBLVD	2020-08-19	03:06:59	03:09:13	03:18:09	00:00:00	00:00:00	00:00:00	00:00:00	00:11:10	DISTANCE
86,410	PONTEVEDRA DR	2020-08-23	17:50:16	17:52:13	18:01:37	00:00:00	18:13:32	18:23:26	19:12:01	00:11:21	APOT
80,830	STARLINE DR	2020-08-09	16:51:58	16:52:38	17:03:30	17:12:32	00:00:00	00:00:00	00:00:00	00:11:32	DISTANCE
80,690	SANTA LUNA DR	2020-08-09	09:37:44	09:38:57	09:49:20	00:00:00	10:01:29	10:12:29	10:43:10	00:11:36	DISTANCE
79,340	MISTRIDGE DR	2020-08-05	16:58:41	17:02:01	17:10:19	00:00:00	17:29:55	17:50:24	18:26:37	00:11:38	DISTANCE
78,605	SUNNYSIDE RIDGE RD	2020-08-03	17:38:41	17:39:56	17:50:34	00:00:00	18:00:12	18:13:25	19:36:29	00:11:53	MULTIPLE CALLS
78,208	SEA WALL RD	2020-08-02	17:26:02	17:27:51	17:38:11	17:46:46	00:00:00	00:00:00	00:00:00	00:12:09	DISTANCE
88,013	TERRANEA WY & PALOS VERDES DRS	2020-08-28	08:24:55	08:27:03	08:37:04	00:00:00	08:49:41	09:12:51	09:46:23	00:12:09	DISTANCE
82,233	SEA COVE DR	2020-08-13	14:47:35	14:49:25	15:00:02	15:03:39	00:00:00	00:00:00	00:00:00	00:12:27	MULTIPLE CALLS
83,135	HIGHPOINT RD	2020-08-15	19:28:44	19:29:38	19:41:22	00:00:00	20:18:26	20:18:53	21:06:21	00:12:38	DISTANCE
86,064	GOLDEN MEADOW DR	2020-08-22	22:11:20	22:20:27	22:24:17	00:00:00	22:34:50	22:51:23	23:15:52	00:12:57	MULTIPLE CALLS
82,189	COOLHEIGHTS DR	2020-08-13	12:27:54	12:30:16	12:41:08	12:53:36	00:00:00	00:00:00	00:00:00	00:13:14	DISTANCE
84,240	PALOS VERDES DR S	2020-08-18	14:27:20	14:28:18	14:40:42	14:49:35	00:00:00	00:00:00	00:00:00	00:13:22	APOT
83,244	VIA VICTORIA	2020-08-16	00:50:46	00:53:03	01:04:10	00:00:00	01:10:52	01:29:08	01:53:01	00:13:24	DISTANCE
78,996	PALOS VERDES DR S & SEACLIF DR	2020-08-04	18:38:11	18:39:45	18:51:47	19:17:14	00:00:00	00:00:00	00:00:00	00:13:36	DISTANCE
84,123	MONERO DR	2020-08-18	08:51:17	08:53:16	09:05:07	00:00:00	09:16:30	09:27:50	10:32:10	00:13:50	MULTIPLE CALLS
87,306	LA ROTONDA DR	2020-08-26	08:42:38	08:45:20	08:56:41	00:00:00	09:08:03	09:33:41	10:37:55	00:14:03	DISTANCE
82,977	PIRATE DR & FORRESTAL DR	2020-08-15	12:49:15	12:50:27	13:03:26	00:00:00	13:30:39	13:54:48	14:35:20	00:14:11	DISTANCE
84,534	PALOS VERDES DR S	2020-08-19	08:38:31	08:40:13	08:52:55	00:00:00	09:08:45	09:34:07	10:48:25	00:14:24	DISTANCE
88,977	COASTSITE DR	2020-08-31	00:00:11	00:03:13	00:14:54	00:00:00	00:27:24	00:51:46	01:16:16	00:14:43	DISTANCE
77,897	RAVENSPUR DR	2020-08-01	19:30:47	19:31:27	19:46:07	00:00:00	19:52:58	20:02:59	20:55:05	00:15:20	MULTIPLE CALLS
86,277	TRUMP NATIONAL DR	2020-08-23	12:30:37	12:33:34	12:46:39	13:04:34	00:00:00	00:00:00	00:00:00	00:16:02	DISTANCE

Run #	PU Address	Date	Call Start	Enroute	AtScene	Cancel	Transport	Destination	Available	Response	Notes
83,147	COASTSITE DR	2020-08-15	19:59:36	20:00:12	20:15:51	00:00:00	20:29:14	20:52:07	21:58:21	00:16:15	MULTIPLE CALLS
85,875	COASTSITE DR	2020-08-22	14:03:22	14:07:29	14:21:53	00:00:00	14:31:58	14:45:58	15:23:50	00:18:31	APOT
83,993	LA ROTONDA DR	2020-08-17	21:16:06	21:17:41	21:35:21	00:00:00	21:49:02	22:09:22	22:57:43	00:19:15	MULTIPLE CALLS
80,511	PALOS VERDES DR S	2020-08-08	19:15:34	19:16:20	19:35:45	00:00:00	19:52:12	20:14:56	20:50:12	00:20:11	APOT

DISTANCE - 29
MULTIPLE CALLS - 14
APOT - 8

TOTAL RESPONSES 214
---------------------

AVG RESPONSE TIME
7:36



# Westmed/McCormick Ambulance

## Rancho Palos Verdes

September 2020

Date Period	1-5	6-12	13-19	20-26	27-30		
Response Period	Week 1	Week 2	Week 3	Week 4	Week 5	Week 6	Total
0:00 to 8:59	29	35	31	52	17		164
9:00 to 14:59	7	12	11	9	2		41
15:00 +	0	1	1	0	0		2

	Week 1	Week2	Week3	Week4	Week 5	Week 6	Total
Total Responses	36	48	43	61	19	0	207
Total On Time	29	35	31	52	17	0	164
Total Late	7	13	12	9	2	0	43

**Total Compliance: 79.2%**

## Rancho Palos Verdes September 2020

Run #	PU Address	Date	Call Start	Enroute	AtScene	Cancel	Transport	Destination	Available	Response	Notes
93,079	LA ROTONDA DR & TWIN HARBOR VIEW DR	2020-09-10	10:25:35	10:27:33	10:34:42	10:56:40	00:00:00	00:00:00	00:00:00	00:09:07	DISTANCE
92,420	W CRESTRIDGE RD	2020-09-08	15:47:16	15:48:48	15:57:37	16:17:33	00:00:00	00:00:00	00:00:00	00:10:21	APOT
93,038	SADDLE RD	2020-09-10	07:41:26	07:43:03	07:50:34	00:00:00	08:08:09	08:25:30	08:55:40	00:09:08	DISTANCE
98,295	CAYUSE LN	2020-09-24	03:13:49	03:16:10	03:23:00	04:36:39	00:00:00	00:00:00	00:00:00	00:09:11	DISTANCE
90,432	NANTASKET DR	2020-09-04	01:08:43	01:11:56	00:00:00	01:17:59	00:00:00	00:00:00	00:00:00	00:09:16	DISTANCE
96,665	CROWNVIEW DR	2020-09-19	20:15:29	20:17:22	20:24:53	00:00:00	20:42:19	20:55:14	21:19:19	00:09:24	DISTANCE
91,593	CORINNA DR	2020-09-06	16:25:12	16:26:20	16:34:46	00:00:00	17:03:37	17:23:44	18:23:40	00:09:34	DISTANCE
92,247	PALOS VERDES DR S	2020-09-08	08:18:56	08:20:39	08:28:32	00:00:00	08:35:03	08:48:22	09:27:57	00:09:36	DISTANCE
96,836	VIA RIVERA	2020-09-20	08:51:55	08:54:07	09:01:40	00:00:00	09:16:26	09:28:35	10:24:59	00:09:45	DISTANCE
91,625	HIGHPOINT RD	2020-09-06	17:38:31	17:39:55	17:48:17	00:00:00	18:07:25	18:21:47	20:12:24	00:09:46	DISTANCE
95,124	PALOS VERDES DR W & MARGUERITE DR	2020-09-15	19:36:17	19:38:26	00:00:00	19:46:11	00:00:00	00:00:00	00:00:00	00:09:54	DISTANCE
90,649	LA ROTONDA DR	2020-09-04	16:26:33	16:28:22	16:36:29	00:00:00	16:57:53	17:24:45	18:36:15	00:09:56	DISTANCE
97,461	COASTSITE DR	2020-09-21	19:24:28	19:25:09	00:00:00	19:34:42	00:00:00	00:00:00	00:00:00	00:10:14	DISTANCE
95,517	PALOS VERDES DR E	2020-09-16	20:31:35	20:33:28	20:42:01	00:00:00	21:06:57	21:26:27	21:50:09	00:10:26	DISTANCE
94,402	BEACHVIEW DR	2020-09-13	21:35:02	21:36:46	21:45:31	22:00:41	00:00:00	00:00:00	00:00:00	00:10:29	DISTANCE
92,227	VIA SUBIDA	2020-09-08	05:51:15	05:52:44	06:01:56	06:39:05	00:00:00	00:00:00	00:00:00	00:10:41	DISTANCE
99,025	AVENIDA CORONA	2020-09-26	02:32:01	02:33:38	02:42:47	00:00:00	03:10:24	03:17:33	04:00:44	00:10:46	DISTANCE
92,181	RUE DE LA PIERRE	2020-09-08	00:35:59	00:38:01	00:47:02	01:05:07	00:00:00	00:00:00	00:00:00	00:11:03	DISTANCE
93,731	BEACHVIEW DR	2020-09-12	01:05:11	01:07:26	01:16:17	00:00:00	01:36:33	01:50:53	02:26:22	00:11:06	DISTANCE
98,958	BEACHVIEW DR	2020-09-25	21:33:37	21:35:50	21:44:49	00:00:00	21:53:24	22:13:07	22:33:17	00:11:12	DISTANCE
95,944	COASTSITE DR	2020-09-18	02:14:44	02:17:09	02:26:03	02:45:11	00:00:00	00:00:00	00:00:00	00:11:19	DISTANCE
90,499	BARKENTINE RD & PALOS VERDES DR S	2020-09-04	08:27:29	08:29:02	08:38:56	00:00:00	08:46:04	09:09:15	09:38:34	00:11:27	DISTANCE
90,515	SURREY LN	2020-09-04	09:17:28	09:17:57	09:28:58	00:00:00	09:42:33	09:52:00	10:12:13	00:11:30	DISTANCE
95,037	STARLINE DR	2020-09-15	15:51:17	15:52:09	16:02:52	00:00:00	16:13:54	16:32:21	16:55:02	00:11:35	DISTANCE
93,308	COASTSITE DR	2020-09-10	21:31:26	21:33:21	21:43:03	00:00:00	22:00:29	22:15:03	22:43:36	00:11:37	DISTANCE
97,180	COASTSITE DR	2020-09-21	05:53:38	05:55:52	06:05:28	00:00:00	06:21:47	06:35:59	07:13:02	00:11:50	DISTANCE
89,976	OCEAN GROVE DR	2020-09-02	19:18:53	19:20:33	19:30:55	00:00:00	19:47:25	20:07:56	20:32:06	00:12:02	DISTANCE
98,807	CREST RD	2020-09-25	14:05:16	14:06:44	14:17:20	00:00:00	14:37:34	15:10:08	15:26:54	00:12:04	DISTANCE
100,485	ISTHMUS VIEW DR	2020-09-30	00:35:56	00:38:39	00:48:11	00:00:00	01:03:54	01:50:56	01:54:59	00:12:15	DISTANCE
99,421	GANADO DR	2020-09-27	05:37:32	05:39:16	05:49:55	00:00:00	06:12:18	06:21:49	06:40:33	00:12:23	DISTANCE
93,050	OCEAN GROVE DR	2020-09-10	08:44:41	08:45:44	08:57:11	00:00:00	09:12:37	09:34:28	10:04:32	00:12:30	DISTANCE
97,501	BARKENTINE RD	2020-09-21	21:54:58	21:56:25	22:07:28	22:10:01	00:00:00	00:00:00	00:00:00	00:12:30	DISTANCE
94,356	W DALADIER DR	2020-09-13	19:14:37	19:15:33	19:27:49	19:39:00	00:00:00	00:00:00	00:00:00	00:13:12	DISTANCE
90,346	SEAGLEN DR	2020-09-03	19:42:38	19:43:37	19:56:29	00:00:00	20:11:33	20:48:11	22:39:40	00:13:51	DISTANCE
95,408	VIA SUBIDA	2020-09-16	14:21:10	14:22:25	14:35:08	00:00:00	14:53:10	15:05:33	16:03:33	00:13:58	DISTANCE
97,533	VIA SUBIDA	2020-09-22	00:53:41	00:54:26	01:08:17	01:17:36	00:00:00	00:00:00	00:00:00	00:14:36	DISTANCE
93,780	EXULTANT DR	2020-09-12	05:26:20	05:42:24	05:42:30	00:00:00	05:58:58	06:08:57	06:29:13	00:16:10	DISTANCE
94,855	HAWTHORNE BLVD	2020-09-15	03:30:57	03:32:33	03:42:55	00:00:00	03:49:00	04:02:14	04:30:18	00:11:58	ERROR
96,666	TOSCANINI DR	2020-09-19	20:17:01	20:17:57	20:26:57	00:00:00	20:42:54	20:54:32	22:23:41	00:09:56	MULTIPLE CALLS
93,509	GOLDEN MEADOW DR	2020-09-11	13:06:45	13:08:08	13:17:09	00:00:00	13:34:13	13:46:09	14:24:55	00:10:24	MULTIPLE CALLS
94,348	CLIPPER RD	2020-09-13	18:44:07	18:44:40	18:56:07	00:00:00	19:09:10	19:26:45	19:56:06	00:12:00	MULTIPLE CALLS
91,049	PALOS VERDES DR S	2020-09-05	14:42:42	14:43:09	14:55:07	15:19:07	00:00:00	00:00:00	00:00:00	00:12:25	MULTIPLE CALLS
96,690	W CHANDELEUR DR	2020-09-19	21:32:35	21:33:26	21:47:54	00:00:00	22:14:10	22:33:58	22:52:05	00:15:19	MULTIPLE CALLS

**TOTAL RESPONSES 207**

**DISTANCE - 36**

[illegible]





# ***Westmed/McCormick Ambulance***

## **Rolling Hills Estates**

July 2020

Date Period	1-4	5-11	12-18	19-25	26-31		
Response Period	Week 1	Week 2	Week 3	Week 4	Week 5	Week 6	Total
<b>0:00 to 8:59</b>	5	7	7	8	11		38
<b>9:00 to 14:59</b>	0	0	0	0	0		0
<b>15:00 +</b>	0	0	0	0	0		0

	Week 1	Week2	Week3	Week4	Week 5	Week 6	Total
<b>Total Responses</b>	5	7	7	8	11	0	38
<b>Total On Time</b>	5	7	7	8	11	0	38
<b>Total Late</b>	0	0	0	0	0	0	0

**Total Compliance: 100.0%**

## Rolling Hills Estates July 2020

Run #	PU Address	Date	Call Start	Enroute	AtScene	Cancel	Transport	Destination	Available	Response
-------	------------	------	------------	---------	---------	--------	-----------	-------------	-----------	----------

NO DELAYED RESPONSES TO REPORT

TOTAL RESPONSES 38

AVG RESPONSE TIME

6:19



# Westmed/McCormick Ambulance

## Rolling Hills Estates

August 2020

Date Period	1	2-8	9-15	16-22	23-29	30-31	
Response Period	Week 1	Week 2	Week 3	Week 4	Week 5	Week 6	Total
0:00 to 8:59	2	8	11	6	11	1	39
9:00 to 14:59	0	0	0	1	0	0	1
15:00 +	0	0	0	0	0	0	0

	Week 1	Week2	Week3	Week4	Week 5	Week 6	Total
Total Responses	2	8	11	7	11	1	40
Total On Time	2	8	11	6	11	1	39
Total Late	0	0	0	1	0	0	1

**Total Compliance: 97.5%**

## Rolling Hills Estates August 2020

Run #	PU Address	Date	Call Start	Enroute	AtScene	Cancel	Transport	Destination	Available	Response
85,438	ROLLING MEADOWS RD	2020-08-21	13:45:16	13:46:40	13:54:27	00:00:00	14:08:17	14:14:48	14:49:23	00:09:11

<b>TOTAL RESPONSES 40</b>
<b>DISTANCE - 1</b>

<b>AVG RESPONSE TIME</b>
<b>6:22</b>



# Westmed/McCormick Ambulance

## Rolling Hills Estates

September 2020

Date Period	1-5	6-12	13-19	20-26	27-30		
Response Period	Week 1	Week 2	Week 3	Week 4	Week 5	Week 6	Total
0:00 to 8:59	9	8	5	12	9		43
9:00 to 14:59	0	1	0	0	0		1
15:00 +	0	0	0	0	0		0

	Week 1	Week2	Week3	Week4	Week 5	Week 6	Total
Total Responses	9	9	5	12	9	0	44
Total On Time	9	8	5	12	9	0	43
Total Late	0	1	0	0	0	0	1

**Total Compliance: 97.7%**

## Rolling Hills Estates September 2020

Run #	PU Address	Date	Call Start	Enroute	AtScene	Cancel	Transport	Destination	Available	Response	Late Reason
91,415	BRIDLEWOOD CIR	2020-09-06	10:00:01	10:01:44	10:09:28	00:00:00	10:20:09	10:28:49	11:13:42	00:09:27	DISTANCE

**TOTAL RESPONSES 44**

**DISTANCE- 1**

**AVG RESPONSE TIME**  
6:36



# Westmed/McCormick Ambulance

## Rolling Hills

July 2020

Date Period	1-4	5-11	12-18	19-25	26-31		
Response Period	Week 1	Week 2	Week 3	Week 4	Week 5	Week 6	Total
0:00 to 8:59	0	3	2	0	2		7
9:00 to 14:59	0	0	2	0	1		3
15:00 +	0	0	0	0	0		0

	Week 1	Week2	Week3	Week4	Week 5	Week 6	Total
Total Responses	0	3	4	0	3	0	10
Total On Time	0	3	2	0	2	0	7
Total Late	0	0	2	0	1	0	3

**Total Compliance: 70.0%**

## Rolling Hills July 2020

Run #	PU Address	Date	Call Start	Enroute	AtScene	Cancel	Transport	Destination	Available	Response	Notes
70,296	WIDE LOOP RD	2020-07-12	05:57:45	06:00:39	06:08:32	00:00:00	06:32:03	06:42:30	06:55:42	00:10:47	APOT/DISTANCE
70,957	HACKAMORE RD	2020-07-13	20:39:31	20:42:00	20:49:55	20:58:45	00:00:00	00:00:00	00:00:00	00:10:24	DISTANCE
76,648	WIDE LOOP RD	2020-07-29	14:46:27	14:48:44	14:57:08	00:00:00	15:14:27	15:27:59	15:56:41	00:10:41	DISTANCE

**TOTAL RESPONSES 10**  
**DISTANCE - 3**

**AVG RESPONSE TIME**  
**8:26**





# Westmed/McCormick Ambulance

## Rolling Hills

August 2020

Date Period	1	2-8	9-15	16-22	23-29	30-31	
Response Period	Week 1	Week 2	Week 3	Week 4	Week 5	Week 6	Total
0:00 to 8:59	0	2	0	1	0	0	3
9:00 to 14:59	0	0	1	0	2	0	3
15:00 +	0	0	0	1	0	0	1

	Week 1	Week2	Week3	Week4	Week 5	Week 6	Total
Total Responses	0	2	1	2	2	0	7
Total On Time	0	2	0	1	0	0	3
Total Late	0	0	1	1	2	0	4

**Total Compliance: 42.9%**

## Rolling Hills August 2020

Run #	PU Address	Date	Call Start	Enroute	AtScene	Cancel	Transport	Destination	Available	Response	Notes
81,612	CREST RD E	2020-08-11	19:19:14	19:19:50	19:20:50	19:29:58	20:49:18	00:00:00	00:00:00	00:10:44	MULTIPLE CALLS
88,187	SOUTHFIELD DR	2020-08-28	18:24:31	18:26:51	18:26:59	18:36:02	00:00:00	19:00:05	19:39:16	00:11:31	DISTANCE
86,385	GEORGEFF RD	2020-08-23	16:45:59	16:47:18	16:47:25	16:59:20	00:00:00	17:05:43	17:46:12	00:13:21	MULTIPLE CALLS
85,869	SADDLEBACK RD	2020-08-22	13:49:33	13:53:10	13:53:14	14:08:59	00:00:00	14:19:45	15:19:18	00:19:26	APOT/MULTIPLE CALLS

<b>TOTAL RESPONSES 7</b>
<b>MULTIPLE CALLS - 2</b>
<b>DISTANCE - 1</b>
<b>APOT - 1</b>

<b>AVG RESPONSE TIME</b>
<b>11:30</b>



# Westmed/McCormick Ambulance

## Rolling Hills

September 2020

Date Period	1-5	6-12	13-19	20-26	27-30		
Response Period	Week 1	Week 2	Week 3	Week 4	Week 5	Week 6	Total
0:00 to 8:59	2	3	2	2	2		11
9:00 to 14:59	1	1	1	0	0		3
15:00 +	0	0	0	0	0		0

	Week 1	Week2	Week3	Week4	Week 5	Week 6	Total
Total Responses	3	4	3	2	2	0	14
Total On Time	2	3	2	2	2	0	11
Total Late	1	1	1	0	0	0	3

**Total Compliance: 78.6%**

## Rolling Hills September 2020

Run #	PU Address	Date	Call Start	Enroute	AtScene	Cancel	Transport	Destination	Available	Response	Notes
96,525	WIDE LOOP RD	2020-09-19	13:19:05	13:20:04	13:28:40	00:00:00	13:52:56	14:10:41	14:53:13	00:09:35	DISTANCE
91,443	HACKAMORE RD	2020-09-06	11:41:17	11:42:10	11:52:40	00:00:00	12:11:58	12:29:52	13:05:14	00:11:23	DISTANCE
91,274	E PACKSADDLE RD	2020-09-05	23:30:29	23:33:56	23:41:53	00:00:00	23:57:55	00:08:22	00:54:22	00:11:24	DISTANCE

**TOTAL RESPONSES 14**

**DISTANCE - 3**

**AVG RESPONSE TIME**

**8:14**