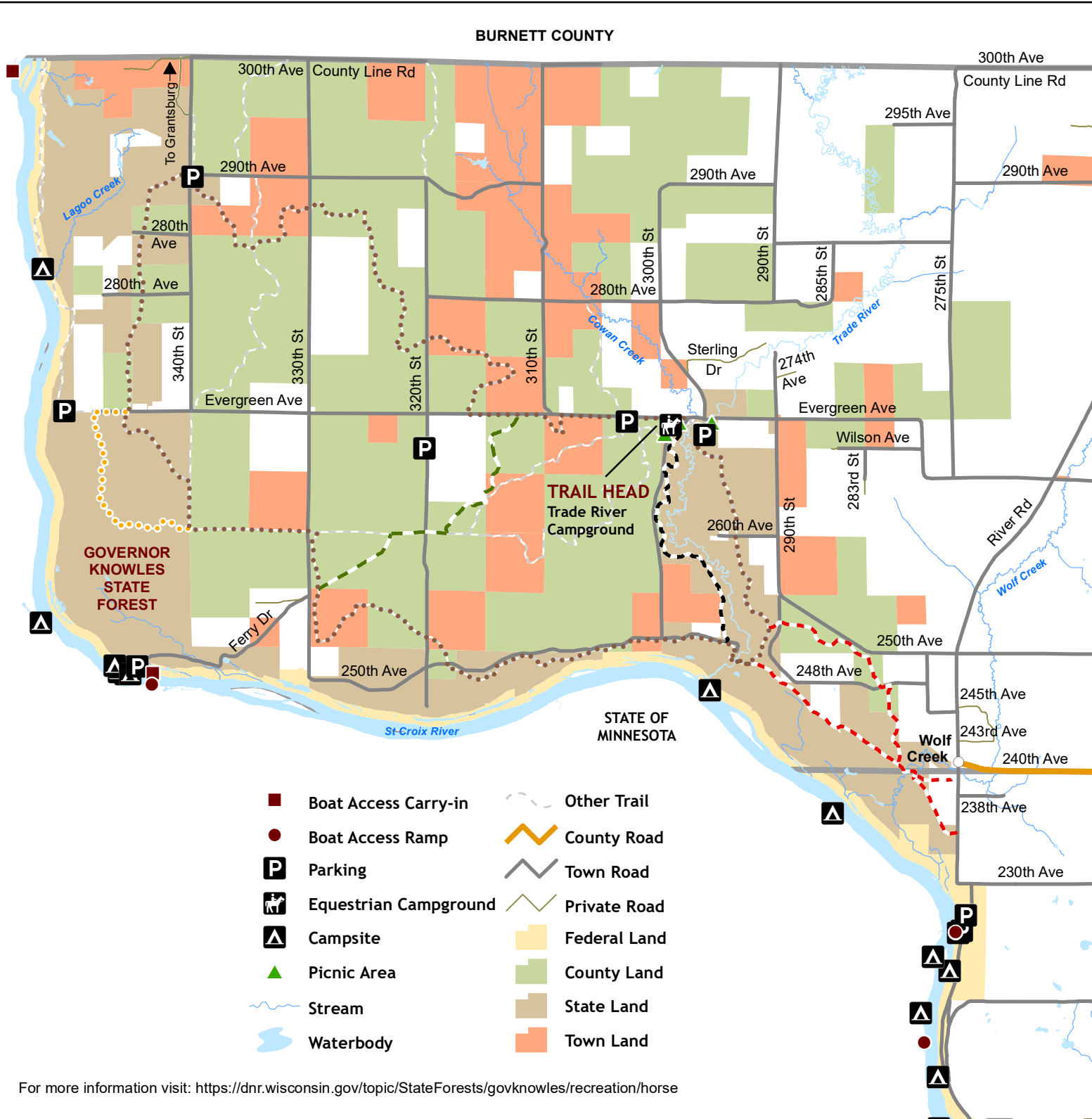
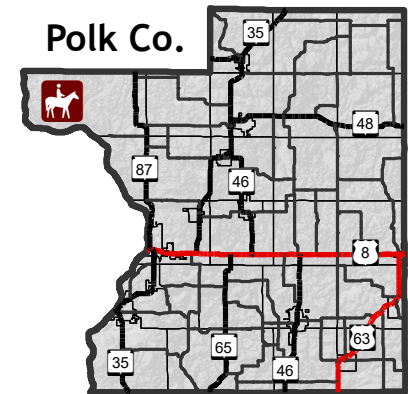
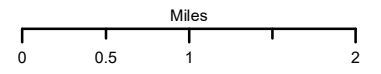


TRADE RIVER EQUESTRIAN TRAIL SYSTEM



- | | |
|-----------------------|--------------|
| Boat Access Carry-in | Other Trail |
| Boat Access Ramp | County Road |
| Parking | Town Road |
| Equestrian Campground | Private Road |
| Campsite | Federal Land |
| Picnic Area | County Land |
| Stream | State Land |
| Waterbody | Town Land |

- Barrens Loop
- Harris Loop
- Riverview Trail
- Sunrise Shortcut
- Wolf Creek Trail



Division of Environmental Services
 Department of Land Information
 100 Polk County Plaza, Suite 130
 Balsam Lake, WI 54810
 (715) 485-9279



For more information visit: <https://dnr.wisconsin.gov/topic/StateForests/govknowles/recreation/horse>

This drawing is the result of a compilation and reproduction of land records as they appear in various Polk County Offices. The drawing should be used for reference purposes only. Polk County is not responsible for any inaccuracies herein contained.
 Date: 10/18/2022