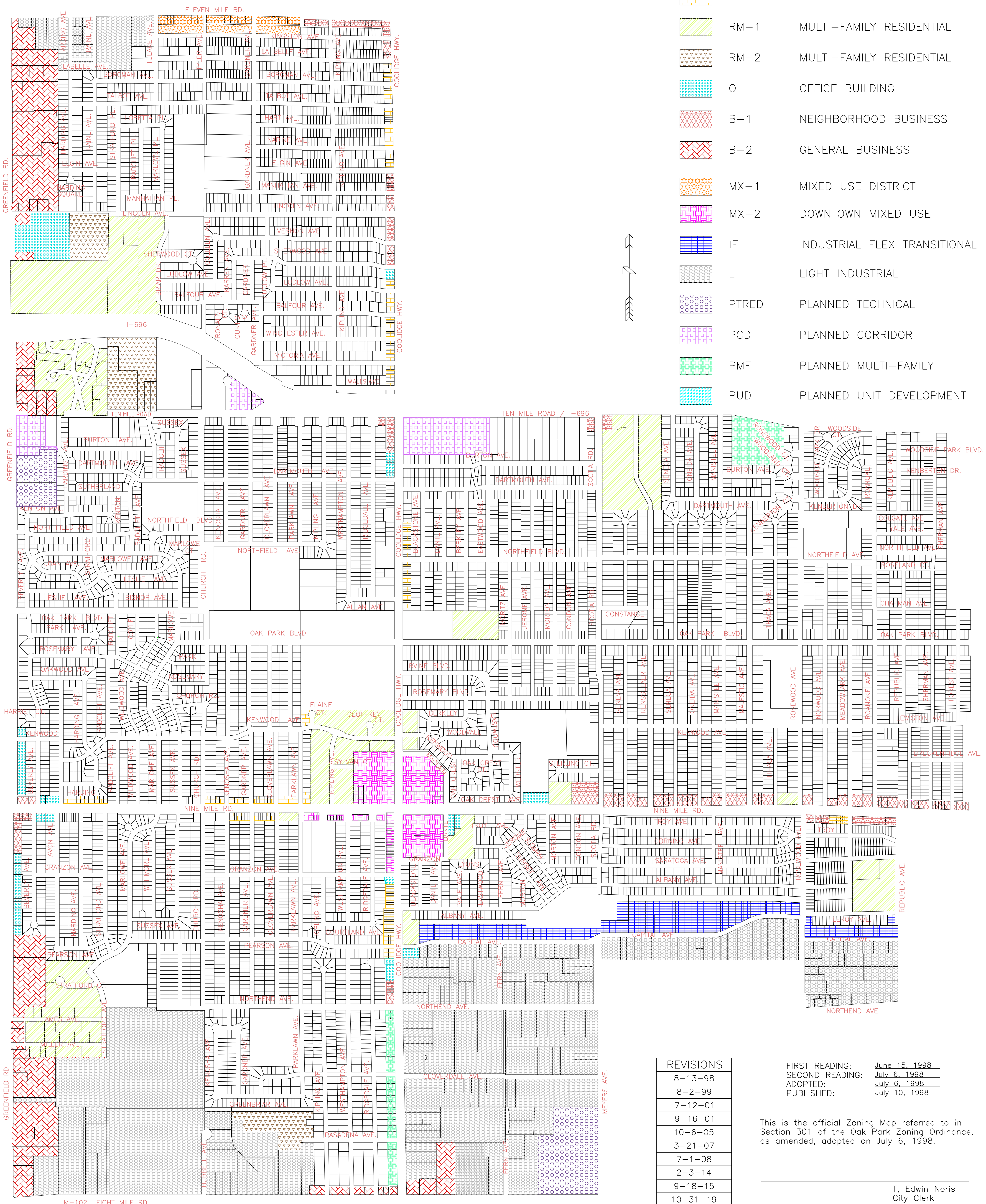

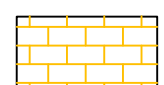




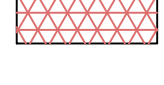


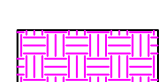


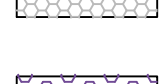

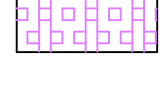
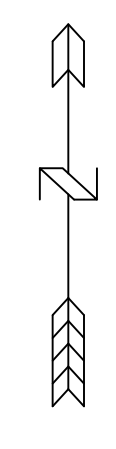


CITY OF OAK PARK, MICHIGAN

ZONING DISTRICTS MAP



-  R-1 ONE-FAMILY RESIDENTIAL
-  R-2 TWO-FAMILY RESIDENTIAL
-  RM-1 MULTI-FAMILY RESIDENTIAL
-  RM-2 MULTI-FAMILY RESIDENTIAL
-  O OFFICE BUILDING
-  B-1 NEIGHBORHOOD BUSINESS
-  B-2 GENERAL BUSINESS
-  MX-1 MIXED USE DISTRICT
-  MX-2 DOWNTOWN MIXED USE
-  IF INDUSTRIAL FLEX TRANSITIONAL
-  LI LIGHT INDUSTRIAL
-  PTRED PLANNED TECHNICAL
-  PCD PLANNED CORRIDOR
-  PMF PLANNED MULTI-FAMILY
-  PUD PLANNED UNIT DEVELOPMENT



REVISIONS
8-13-98
8-2-99
7-12-01
9-16-01
10-6-05
3-21-07
7-1-08
2-3-14
9-18-15
10-31-19
5-11-21
1-25-22

FIRST READING: June 15, 1998
 SECOND READING: July 6, 1998
 ADOPTED: July 6, 1998
 PUBLISHED: July 10, 1998

This is the official Zoning Map referred to in Section 301 of the Oak Park Zoning Ordinance, as amended, adopted on July 6, 1998.

T, Edwin Noris
 City Clerk