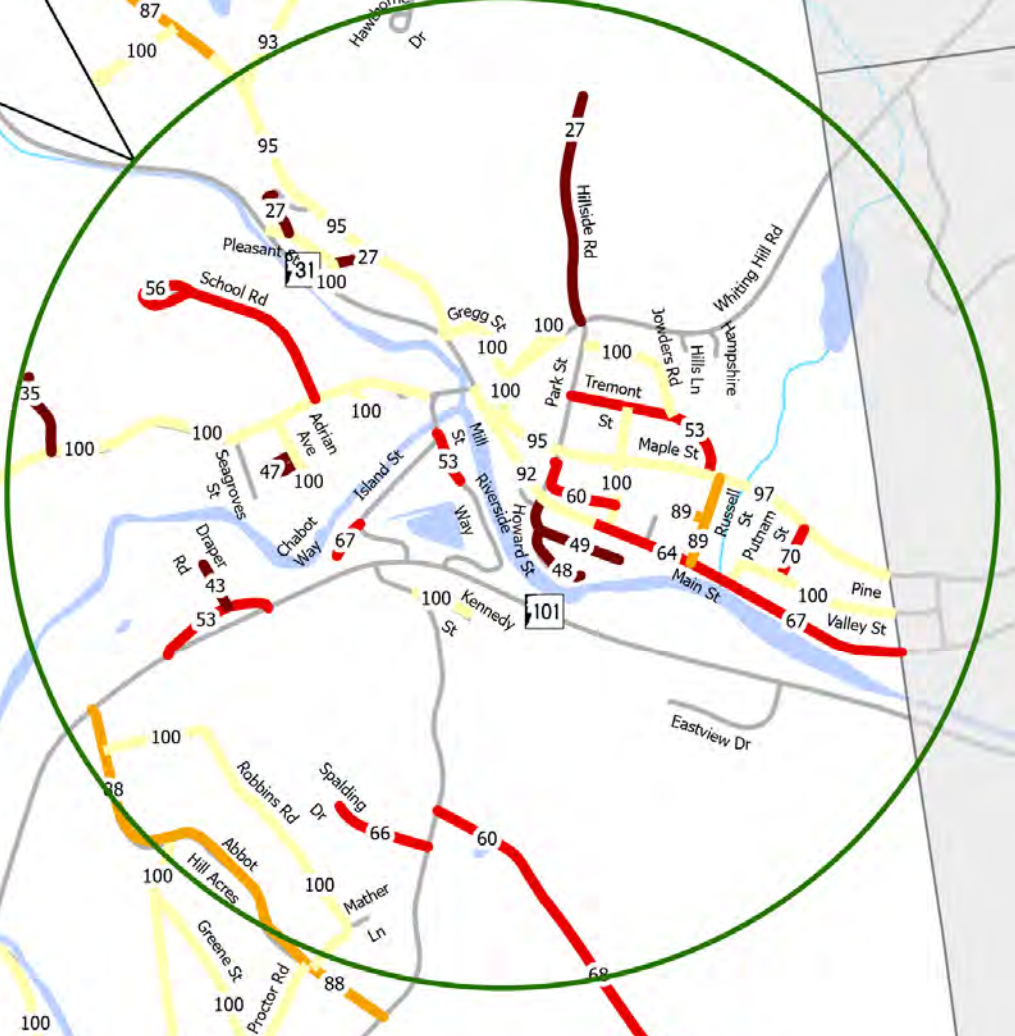
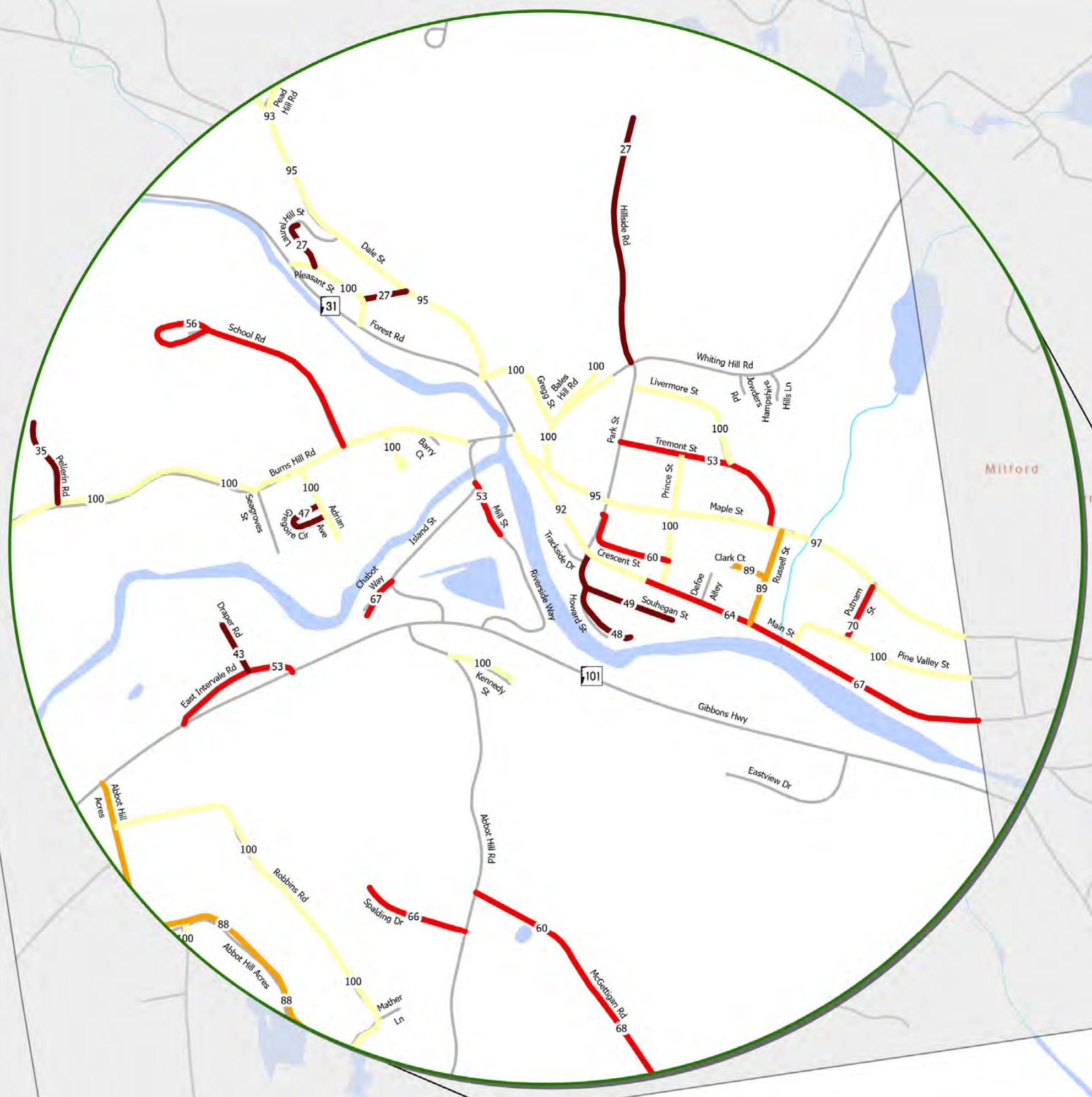
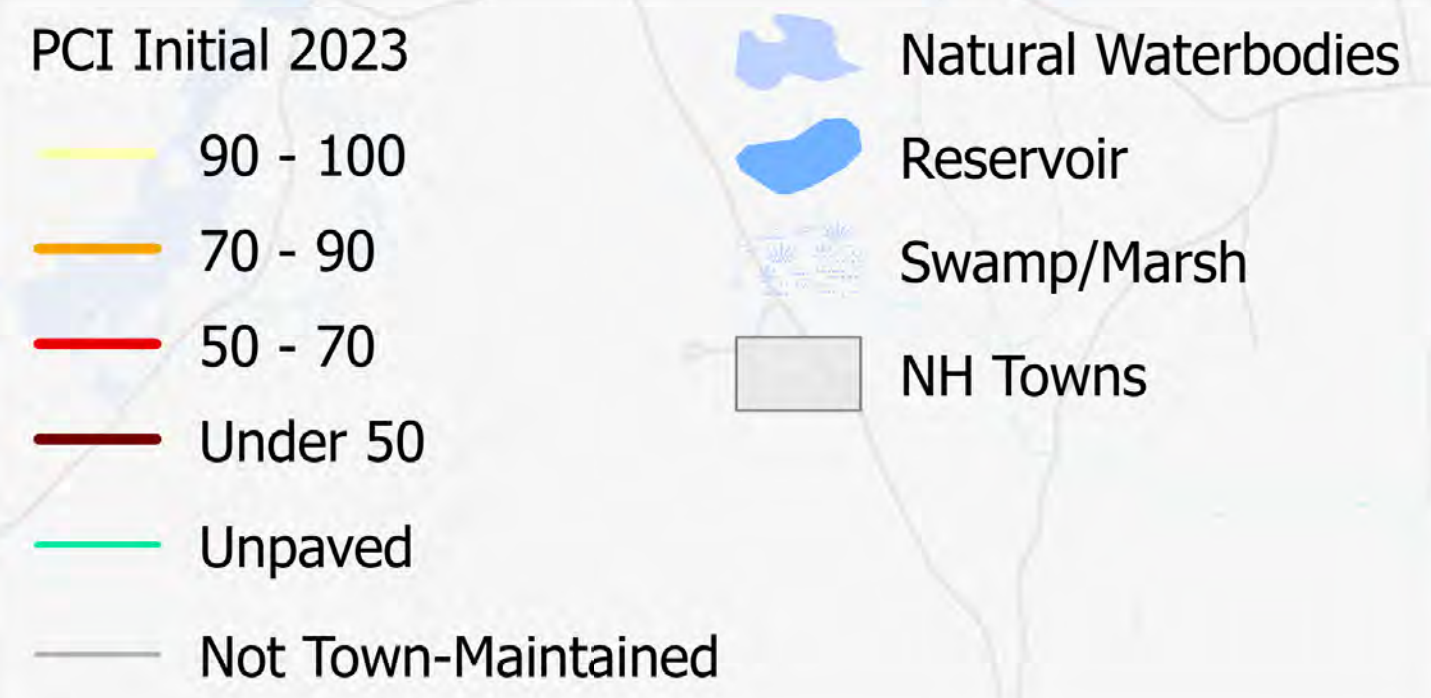




Wilton, NH RSMS Pavement Condition Index March 2023



Nashua Regional Planning Commission
30 Temple Street Suite 310 Nashua, NH 03060
(603) 417-6570
www.nashuarpc.org

Maps prepared by the Nashua Regional Planning Commission are for planning purposes only. NRPC uses data gathered from multiple sources at various scales of accuracy. No warranties, expressed or implied, are provided for the data herein, its use, or its interpretation.

Path: J:\GIS\Transportation\SADES\Wilton_RSMS
Spatial Reference
Name: NAD 1983 StatePlane New Hampshire FIPS 2800 Feet
PCS: NAD 1983 StatePlane New Hampshire FIPS 2800 Feet