NRPC
NASHUA REGIONAL PLANNING COMMISSION
30 Temple Street
Suite 310
Nashua, NH 03060
Phone: 603.417.6570
www.nashuarpc.org

N W E S

Miles
0 0.4 0.8 1.2 1.6

Recreation Sites
- Baseball Field
- Basketball Court
- Beach
- Disc Golf Course
- Multi-Purpose Field
- Open Space/Trails
- Park
- Playground
- Skate Park
- Soccer Field
- Tennis Court
- Track

Conserved Land (by protection level)
- Administrative or permanent legal protection
- Uncertain protection level
- Developed public land
- Public Trail
- Trail Parking

- Summit
- Open Water
- Wetland
- Stream
- State Route
- Local Road
- Private Road
- Class VI Road
- Access Road
- Town Boundary
- Lot Line

PELHAM
Conservation & Recreation

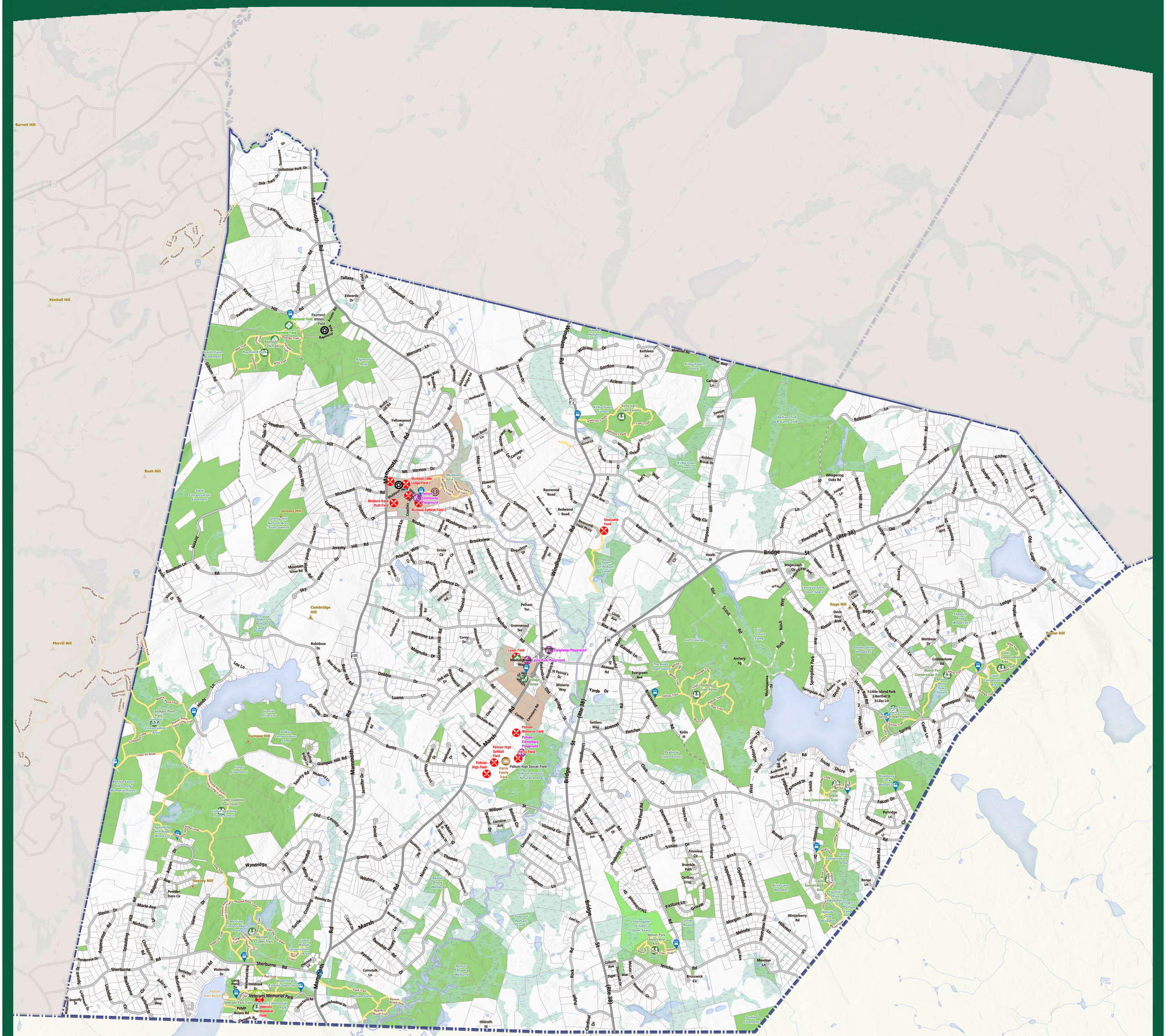

IMPORTANT SOILS

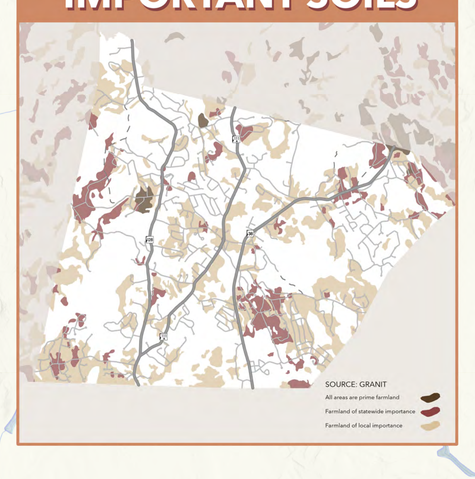

WATERSHEDS

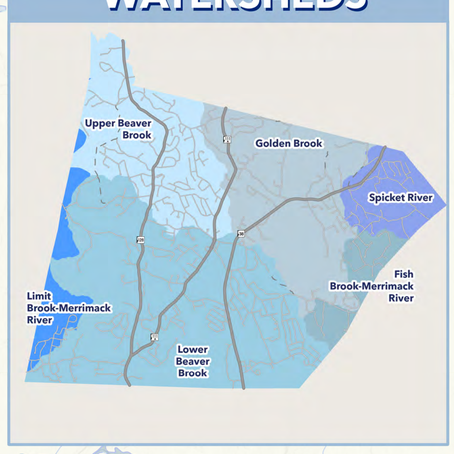

AQUIFERS

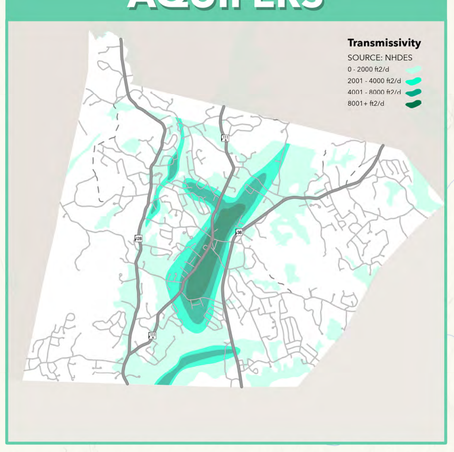

WILDLIFE HABITATS

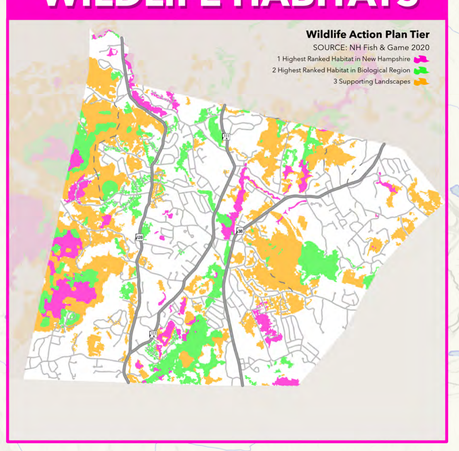

Scan to visit the NRPC Map Gallery
Featuring other themed community maps and more

nashuarpc.org/gis-mapping/map-gallery/

Maps prepared by the Nashua Regional Planning Commission are for planning purposes only. NRPC uses data gathered from multiple sources at various scales of accuracy. No warranties, expressed or implied, are provided for the data herein, its use, or its interpretation.

Contact NRPC with any corrections or additions to zones, streets, street names, and lot lines.

Saved: 7/29/2022 9:21 AM
Path: J:\GIS\Standard Maps\Pro\ConsRec\ConservationRecreation.aprx