
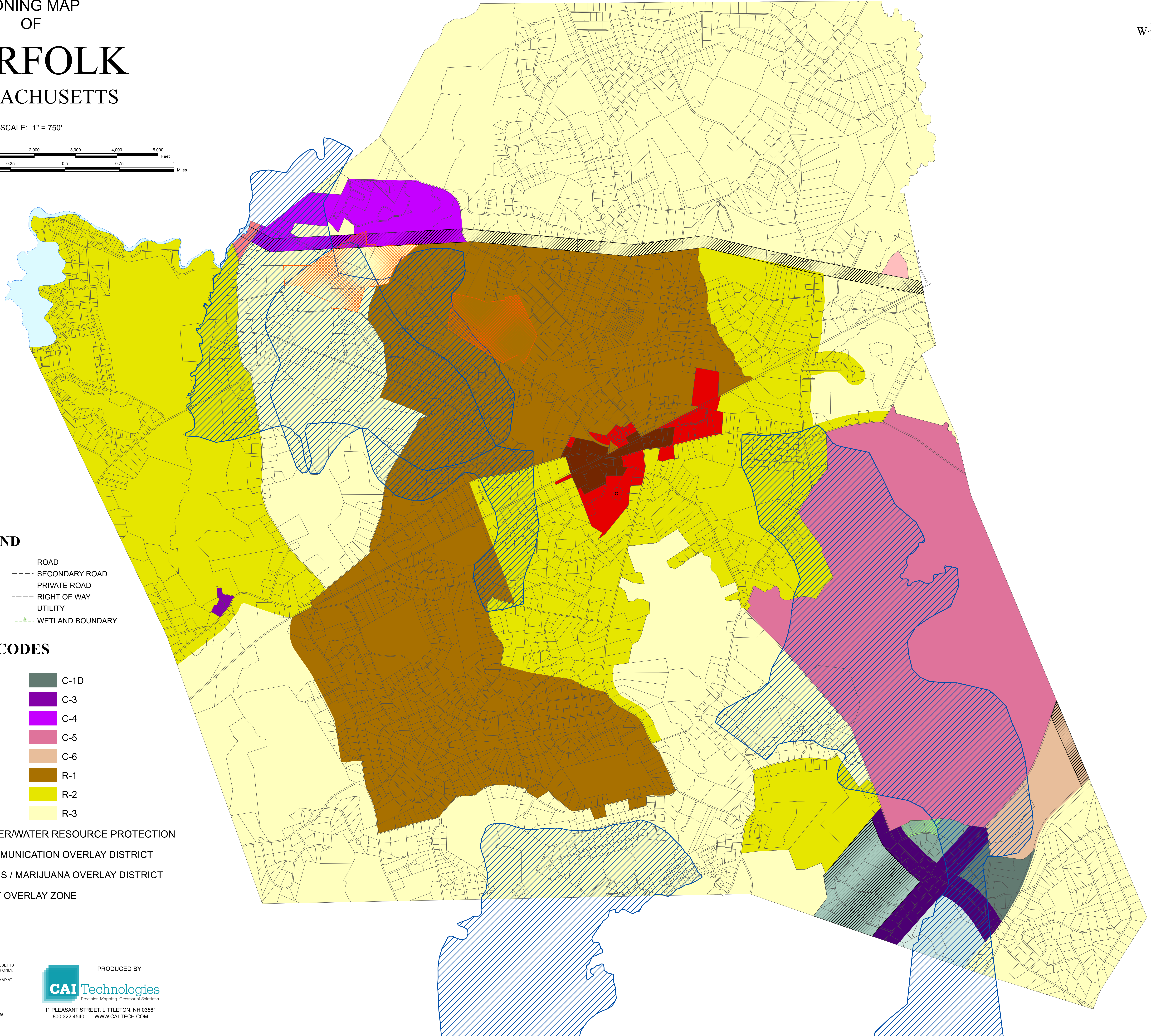
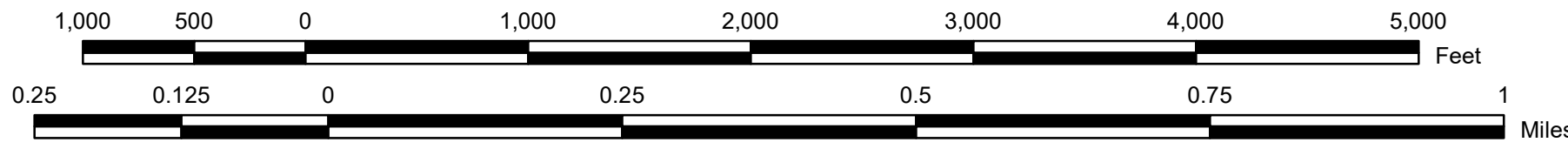


ZONING MAP OF NORFOLK MASSACHUSETTS



SCALE: 1" = 750'



LEGEND

- PROPERTY LINE
- COMMON OWNERSHIP
- RAILROAD
- TRAIL
- WATER
- TOWN LINE
- ROAD
- SECONDARY ROAD
- PRIVATE ROAD
- RIGHT OF WAY
- UTILITY
- WETLAND BOUNDARY

ZONING CODES

- B-1
- C-1D
- B-1 OUT
- C-3
- B-3
- C-4
- B-4
- C-5
- C-1
- C-6
- C-1A
- R-1
- C-1B
- R-2
- C-1C
- R-3
- ▨ ZONE2 - AQUIFER/WATER RESOURCE PROTECTION
- ▨ WIRELESS COMMUNICATION OVERLAY DISTRICT
- ▨ ADULT BUSINESS / MARIJUANA OVERLAY DISTRICT
- ▨ SOLAR ENERGY OVERLAY ZONE

NOTES

THIS MAP IS BASED ON THE TOWN OF NORFOLK, MASSACHUSETTS
 IT IS INTENDED FOR REFERENCE AND PLANNING PURPOSES ONLY.
 WATER SUPPLY PROTECTION DISTRICT ADDED TO ZONING MAP AT
 NOVEMBER 19, 2019 TOWN MEETING
 WATER SUPPLY PROTECTION DISTRICT: HOLBROOK
 STREET ZONE # ADDED TO THE ZONING MAP AT
 NOVEMBER 27, 2018 TOWN MEETING.
 *B-1 AND *B-1 OUT* CHANGED AT MAY 8, 2021 TOWN MEETING
 PROPERTY LINES CURRENT TO JANUARY 1, 2021

PRODUCED BY
CAI Technologies
Precision Mapping. Geospatial Solutions.
 11 PLEASANT STREET, LITTLETON, NH 03561
 800.322.4540 - WWW.CAI-TECH.COM