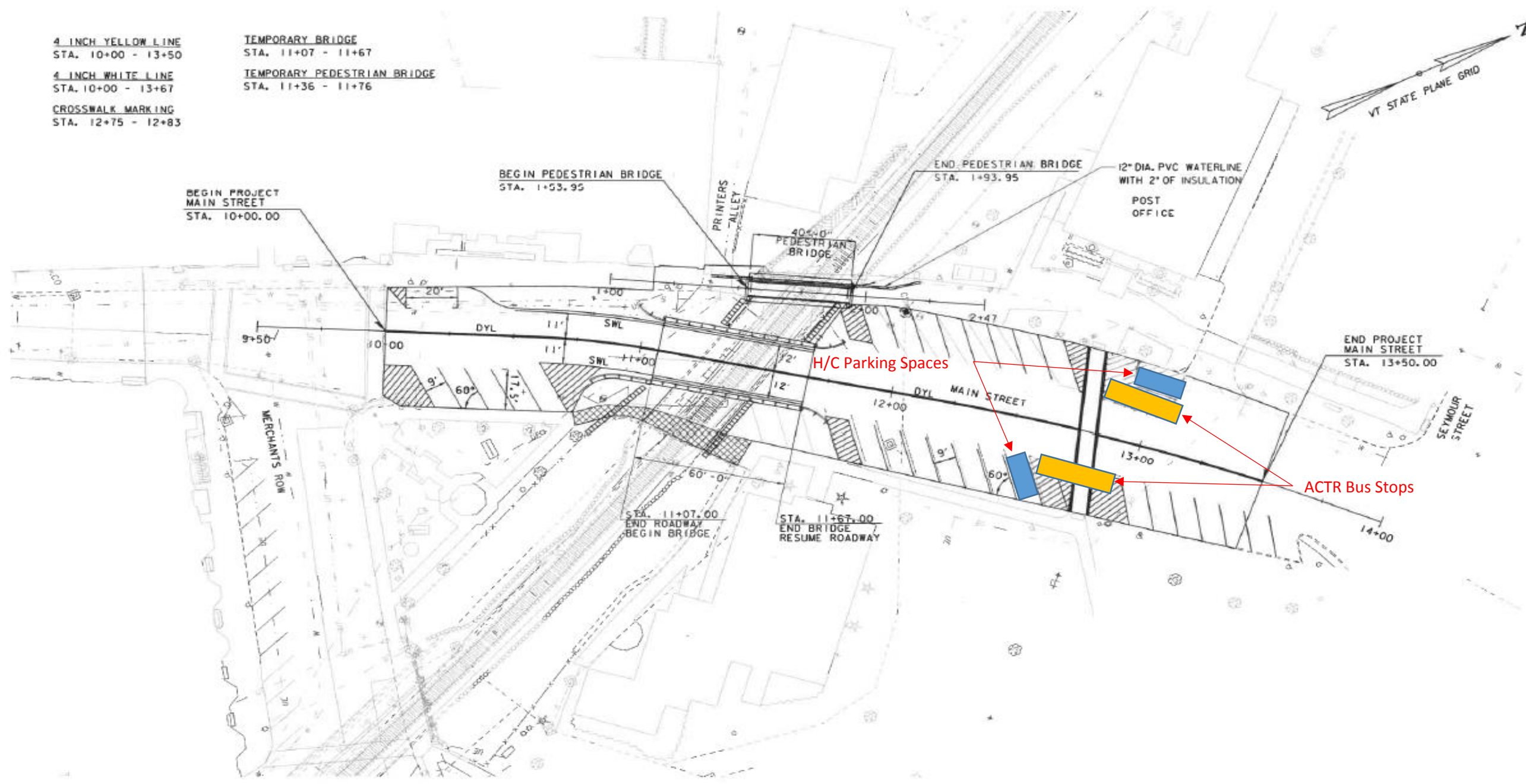
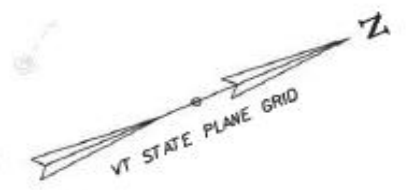


4 INCH YELLOW LINE
STA. 10+00 - 13+50
4 INCH WHITE LINE
STA. 10+00 - 13+67
CROSSWALK MARKING
STA. 12+75 - 12+83

TEMPORARY BRIDGE
STA. 11+07 - 11+67
TEMPORARY PEDESTRIAN BRIDGE
STA. 11+36 - 11+76



BEGIN PROJECT
MAIN STREET
STA. 10+00.00

BEGIN PEDESTRIAN BRIDGE
STA. 11+33.95

END PEDESTRIAN BRIDGE
STA. 11+93.95

12" DIA. PVC WATERLINE
WITH 2" OF INSULATION
POST
OFFICE

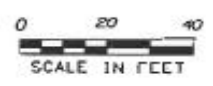
H/C Parking Spaces

END PROJECT
MAIN STREET
STA. 13+50.00

ACTR Bus Stops

STA. 11+07.00
END ROADWAY
BEGIN BRIDGE

STA. 11+67.00
END BRIDGE
RESUME ROADWAY



PROJECT NAME: MIDDLEBURY	FILE NAME: z17b016_BDR_nul_MAIN.dgn	PLOT DATE: 4/10/2017
PROJECT NUMBER: EWP3(I)	PROJECT LEADER: A.P. GUYETTE	DRAWN BY: B.M. ROBERTS
	DESIGNED BY: B.M. ROBERTS	CHECKED BY: E.P. DETRICK
	MAIN STREET LAYOUT PLAN SHEET	SHEET 10 OF 35