

COUNTY OF LINCOLN

Todd Proctor, Chairman
Jon Crunk, Vice-Chairman
Samantha Serna, Member
Pierre Pfeffer, Member
Mark Fischer, Member



Walter Hill, Assessor
Shannan Hemphill, Clerk
Rhonda Burrows, Probate Judge
Michael Wood, Sheriff
Sherrie Huddleston, Treasurer

Ira Pearson, County Manager

AGENDA

Board of County Commissioners – Special Meeting

March 1, 2023 @ 8:30am - Commission Chambers in Carrizozo, New Mexico and ZOOM

1. Call to Order
2. Roll Call
3. Invocation
4. Pledge of Allegiance
 - a. Pledge – U.S. A. Flag
 - b. Salute – N.M. Flag (“I salute the flag of the State of New Mexico, the Zia Symbol of perfect friendship among united cultures”)
5. Approval of Agenda
6. Wilson & Co. Quarterly Project Update and Action Items
 - a. Award On-Call Construction Contract to Mesa Verde Enterprises, Inc. and Renegade Construction, LLC.
 - b. Consideration of Task Order No. 02222023: Professional Engineering Design Services for the Lincoln County Fairgrounds Pedestrian & Livestock Bridge – Not to exceed \$75,608.21.
 - c. Colonias Funding Application – Phase 2
 1. Approval of Resolution 2023-41 - A Resolution by the Board Of County Commissioners, the Governing Body of Lincoln County New Mexico, Whereby the Board of County Commissioners Authorizes and Approves the Submission of a Completed Application for Financial Assistance and Project Approval to the New Mexico Finance Authority for the Colonias Infrastructure Fund.
 2. Approval of Resolution 2023-42 – A Resolution of the Board of County Commissioners, the Governing Body of Lincoln County, New Mexico, Whereby the Board of County Commissioners Commits County Staff with the Implementation of Asset Management Planning Within Three

PLEASE NOTE: ALL SUBJECTS LISTED ON THIS AGENDA ARE TO BE CONSIDERED ACTION ITEMS BY THE BOARD OF COUNTY COMMISSIONERS UNLESS OTHERWISE INDICATED.

<https://us02web.zoom.us/j/86507290687?pwd=aXd5UTNQSIhLRWYwVjB3MXhrZGxEUt09>

Meeting ID: 865 0729 0687 Passcode: 539343 One tap mobile +12532158782

Years and in Accordance with Principles of the A.M. Kan
Work.

- d. Award of Contract to White Sands Construction for the Lincoln County ADA Restroom Build in the Amount of \$59,963.31.
7. Approval of Resolution 2023-40 – Certification of Road Mileage
8. Consideration of the Cooperative Forest Road Agreement Between the Lincoln County, New Mexico and the USDA, Forest Service Southwestern Region, Lincoln National Forest
9. Discussion and Direction Regarding the Abandonment and Vacation or Closure of Roads and/or Right-of-Ways
10. Consideration of Parking Lot(s) Seal Coat Estimates for OES, Carrizozo Complex and the Ruidoso Annex.
11. Approval of the Purchase and Outfitting of a Command Truck for the Lincoln County Office of Emergency Services, Utilizing Fire Protection Fund Monies in the Amount of \$68,584
12. Approval to Purchase a Back-Up Generator for the Lincoln County Dispatch Center
13. Recognition and Memorialization of Melinda K. Shaw
14. Approval of an Amendment to the Memorandum of Understanding (“MOU”) Between the Village of Ruidoso and the County of Lincoln as the Administrative Authority for Lincoln County Sheriff’s Office for Driving While Intoxicated (“DWI”) Prevention Enforcement Activities and Reimbursement of Costs (Amending Paragraph four – LCSO Deputies will be paid time and half as reimbursement for services in an amount not to exceed ~~\$2,000~~ (\$6,000).
15. Lincoln County Executive Session Pursuant to the Open Meetings Act: Discussion of All Threatened and/or Pending Litigation, Section 10-15-1, Subparagraph (H)(7); Discussion of the Purchase Acquisition or Disposal of Real Property or Water Rights by the Public Body, Section 10-15-1, Subparagraph (H)(8); and Limited Personnel Matters, Section 10-15-1, Subparagraph (H)(2)
16. Signing of Official Documents
17. Next meetings:
 - a. Tuesday, March 21, 2023, Regular Commission Meeting
18. Adjourn



County of Lincoln

PO Box 711 * 300 Central Ave. * Carrizozo, New Mexico 88301-0711 * (575) 648-2385

www.lincolncountynm.gov

AGENDA ITEM NO. 6

SUBJECT:

6. Wilson & Co. Quarterly Project Update and Action Items

- a. Award On-Call Construction Contract to Mesa Verde Enterprises, Inc. and Renegade Construction, LLC.
- b. Consideration of Task Order No. 02222023: Professional Engineering Design Services for the Lincoln County Fairgrounds Pedestrian & Livestock Bridge – Not to exceed \$75,608.21.
- c. Colonias Funding Application – Phase 2
 - 1 Approval of Resolution 2023-41 - A Resolution by the Board Of County Commissioners, the Governing Body of Lincoln County New Mexico, Whereby the Board of County Commissioners Authorizes and Approves the Submission of a Completed Application for Financial Assistance and Project Approval to the New Mexico Finance Authority for the Colonias Infrastructure Fund.
 - 2 Approval of Resolution 2023-42 – A Resolution of the Board of County Commissioners, the Governing Body of Lincoln County, New Mexico, Whereby the Board of County Commissioners Commits County Staff with the Implementation of Asset Management Planning Within Three Years and in Accordance with Principles of the A.M. Kan Work.
- d. Award of Contract to White Sands Construction for the Lincoln County ADA Restroom Build in the Amount of \$59,963.31.

Wednesday, March 1, 2023

February 22, 2023

Sent via Email
Jeff Honeycutt
Lincoln County Road Superintendent
300 Central Ave.
Carrizozo, NM 88301
j@lincolncountynm.gov

Re: On-Call Construction Contract Award Recommendation

Dear Mr. Honeycutt,

A bid open conference for the Lincoln County On-Call Construction Contract was held at the Lincoln County Commission Chambers, located at 300 Central Ave. in Carrizozo, NM on February 22, 2023, at 9:00 a.m. local time. A total of two (2) bids were received from Mesa Verde Enterprises, Inc. & Renegade Construction, LLC. The bid amounts are summarized in the table below.

Bidder	Bid Amounts Exclude NMGR		
	Bid Lot No. 1	Bid Lot No. 2	Bid Lot No. 1 & 2 Combined
Mesa Verde Enterprises, Inc.	\$2,513,754.25	\$15,252,176.00	\$17,765,930.25
Renegade Construction, LLC.	\$1,961,433.78	\$10,832,094.62	\$12,793,528.40

Intent of the On-Call Construction Procurement:

An on-call construction contract invitation to bid is an effective procurement tool in obtaining unit pricing for multiple scope of works and quantities from qualified contractors. The established unit prices may be used to develop multiple individual project(s) with specific scopes of work over the course of a three-year period in accordance with the NM procurement code. Individual Purchase Orders may be issued to the awarded contractor(s) under this contract; however, it is important to note that the County does not have an obligation to award any purchase orders nor is obligated to issue purchase order(s) totaling the on-call total bid amounts.

NM Procurement Code: NMSA 13-1-154.1 states *“A state agency or local public body may procure multiple indefinite quantity construction contracts pursuant to a price agreement for multiple projects under a single request for proposals; provided that the total amount of a contract and all renewals does not exceed twelve million five hundred thousand dollars (\$12,500,000) over three years and the contract provides that any one purchase order under the contract may not exceed four million dollars (\$4,000,000).”*

Multiple Contract Award:

This project procurement packages allows the County the opportunity to award up to two contractors. In issuing individual purchases order under this contract, the County reserves the right to select from the multiple awarded contractors, at will, and based on the best interest of the County.

Qualifying 2023 Projects that may be issued to the On-call Construction Awarded Contractor(s):

- Lincoln County Fairgrounds Site Improvements
- Palo Verde Slopes Subdivision Drainage Improvements
- Perry Springs Trail Culvert Crossing
- Fort Lone Tree Road Chipseal
- Eagle Creek Canyon Road Culvert Replacement
- Magado Creek Vehicle Bridge

Bid Lot No. 1 and No. 2:

Wilson & Company developed two bid lots with varying quantities to closely reflect quantities of the above project and anticipation of 2024 projects. For comparison of bids, the lowest bid is determined by the lowest combined total of bid lot no. 1 and no. 2.

Bid Evaluation:

Wilson & Company has performed a certified bid evaluation and has identified that both bid packages received have met the required criteria of responsiveness. The lowest responsive bid was submitted by Renegade Construction, LLC.

Renegade Construction, LLC holds current and applicable licenses granted by the New Mexico Construction Industries Division. Their permanent New Mexico Contracting license number is 92228, while holding current work contracting classifications of GA01, GA02, GA03, GB98, GF03, GF04, GF05, GF06, GF07, GF08 and GF09. Furthermore, their Bid Bond Surety Company (Employers Mutual Casualty Company) is licensed and authorized to do business in the State of New Mexico.

Mesa Verde Enterprises, Inc. holds current and applicable licenses granted by the New Mexico Construction Industries Division. Their permanent New Mexico Contracting license number is 2967, while holding current work contracting classifications of GA98, GB98, GF98, MM98. Furthermore, their Bid Bond Surety Company (Western Surety Company) is licensed and authorized to do business in the State of New Mexico.

Award Recommendation:

Wilson & Company recommends that the County consider awarding the Lincoln County On-Call Construction Contract to both Renegade Construction, LLC and Mesa Verde Enterprises, Inc. If awarded, individual Purchase Orders may be issued to the contractor(s) and shall be within the defined and individual project budget. If you have any questions, please feel free to contact me at my cell no. 575-652-2998.

WILSON & COMPANY



Eric Hamilton, PE, CFM
Engineer Manager

Cc: Ira Pearson, County Manager
Toni Foligno, Lincoln County Chief Procurement Officer
Janett Herrera, Road Department Administrative Assistant

Attachments:

- 1) Bid Tabulation
- 2) Mesa Verde Enterprises, Inc. Bid Evaluation Documents
 - a. Contractor Licensing
 - b. Certified Listing of Bonding Companies
- 3) Renegade Construction, LLC. Bid Evaluation Documents
 - a. Contractor Licensing
 - b. Certified Listing of Bonding Companies



BID LOT NO. 1					MESA VERDE ENTERPRISES, INC.		RENEGADE CONSTRUCTION, LLC.	
BID ITEM NO.	SPEC NO.	ITEM DESCRIPTION	BID UNIT	QUANTITY	UNIT COST	AMOUNT	UNIT COST	AMOUNT
1	203000	UNCLASSIFIED EXCAVATION - CUT TO COMPACTED FILL	C.Y.	1,000	\$ 11.00	\$ 11,000.00	\$ 11.79	\$ 11,790.00
2	203000	UNCLASSIFIED EXCAVATION - REMOVE AND DISPOSE OFF-SITE	C.Y.	1,000	\$ 26.00	\$ 26,000.00	\$ 24.06	\$ 24,060.00
3	203000	UNCLASSIFIED EXCAVATION - REMOVE AND STOCKPILE ON-SITE	C.Y.	1,000	\$ 11.25	\$ 11,250.00	\$ 8.54	\$ 8,540.00
4	203100	BORROW	C.Y.	670	\$ 75.00	\$ 50,250.00	\$ 41.93	\$ 28,093.10
5	207000	SUBGRADE PREPARATION 6"	S.Y.	1,000	\$ 3.00	\$ 3,000.00	\$ 6.93	\$ 6,930.00
6	207000	SUBGRADE PREPARATION 10"	S.Y.	1,000	\$ 6.00	\$ 6,000.00	\$ 7.13	\$ 7,130.00
7	209000	BLADING AND RESHAPING	MILE	2	\$ 5,400.00	\$ 10,800.00	\$ 5,789.72	\$ 11,579.44
8	210002	MAJOR STRUCTURE EXCAVATION	C.Y.	25	\$ 111.00	\$ 2,775.00	\$ 52.12	\$ 1,303.00
9	210003	MAJOR STRUCTURE BACKFILL	C.Y.	25	\$ 162.00	\$ 4,050.00	\$ 76.37	\$ 1,909.25
10	303140	BASE COURSE 4"	S.Y.	750	\$ 15.00	\$ 11,250.00	\$ 18.60	\$ 13,950.00
11	303160	BASE COURSE 6"	S.Y.	750	\$ 19.00	\$ 14,250.00	\$ 24.35	\$ 18,262.50
12	414000	COLD MILLING (ASPHALT) (HAUL DISTANCE NOT TO EXCEED 20 MILES ROUND TRIP)	SYIN	15,000	\$ 1.50	\$ 22,500.00	\$ 2.51	\$ 37,650.00
13	416106	MINOR PAVING TYPE I, HMA SP-III (3" THICK)	S.Y.	455	\$ 46.00	\$ 20,930.00	\$ 52.09	\$ 23,700.95
14	416106	MINOR PAVING TYPE I, HMA SP-III (2" THICK)	S.Y.	870	\$ 28.00	\$ 24,360.00	\$ 34.57	\$ 30,075.90
15	416107	MINOR PAVING TYPE I, HMA SP-IV (2.5" THICK)	S.Y.	80	\$ 87.00	\$ 6,960.00	\$ 44.44	\$ 3,555.20
16	416207	MINOR PAVING TYPE II, HMA SP-IV (2" THICK)	S.Y.	1,155	\$ 25.75	\$ 29,741.25	\$ 34.57	\$ 39,928.35
17	416207	MINOR PAVING TYPE II, HMA SP-IV (3" THICK)	S.Y.	85	\$ 88.00	\$ 7,480.00	\$ 52.28	\$ 4,443.80
18	416207	MINOR PAVING TYPE II, HMA SP-III (3.5" THICK)	S.Y.	760	\$ 43.00	\$ 32,680.00	\$ 60.49	\$ 45,972.40
19	511000	STRUCTURAL CONCRETE, CLASS A (FLATWORK, I.E. SLAB ON GRADE, CUTOFF WALLS, MISCELLANEOUS)	C.Y.	25	\$ 854.00	\$ 21,350.00	\$ 1,811.23	\$ 45,280.75
20	511030	STRUCTURAL CONCRETE, CLASS AA (CAST IN PLACE CBC'S WITH SIZES INCLUDING BUT NOT LIMITED TO 9'R x 9'S)	C.Y.	25	\$ 2,490.00	\$ 62,250.00	\$ 1,422.56	\$ 35,564.00
21	511030	STRUCTURAL CONCRETE, CLASS AA (FREE STANDING WALLS)	C.Y.	25	\$ 1,444.00	\$ 36,100.00	\$ 1,786.91	\$ 44,672.75
22	515000	REINFORCED CONCRETE FOR MINOR STRUCTURES	C.Y.	20	\$ 1,116.00	\$ 22,320.00	\$ 1,524.78	\$ 30,495.60
23	516000	FLOWABLE FILL	C.Y.	20	\$ 375.00	\$ 7,500.00	\$ 374.84	\$ 7,496.80
24	540060	REINFORCING BARS GRADE 60	LB	10,000	\$ 3.00	\$ 30,000.00	\$ 2.61	\$ 26,100.00
25	570156	28" SX20" R (NOMINAL) CULVERT PIPE ARCH (CMP PIPE)	L.F.	100	\$ 255.00	\$ 25,500.00	\$ 169.63	\$ 16,963.00
26	570157	28" SX20" R (NOMINAL) CULVERT PIPE ARCH END SECTION	EACH	2	\$ 1,855.00	\$ 3,710.00	\$ 1,106.66	\$ 2,213.32
27	570413	12" STORM DRAIN CULVERT PIPE INCL. FITTINGS (HDPE PIPE)	L.F.	100	\$ 238.00	\$ 23,800.00	\$ 95.14	\$ 9,514.00
28	570417	12" STORM DRAIN CULVERT PIPE END SECTION	EACH	2	\$ 925.00	\$ 1,850.00	\$ 869.41	\$ 1,738.82
29	570425	18" STORM DRAIN CULVERT PIPE INCL. FITTINGS (HDPE PIPE)	L.F.	50	\$ 280.00	\$ 14,000.00	\$ 131.29	\$ 6,564.50
30	570429	18" STORM DRAIN CULVERT PIPE END SECTION	EACH	2	\$ 2,475.00	\$ 4,950.00	\$ 1,030.79	\$ 2,061.58
31	570437	24" STORM DRAIN CULVERT PIPE INCL. FITTINGS (HDPE PIPE)	L.F.	100	\$ 294.00	\$ 29,400.00	\$ 144.97	\$ 14,497.00
32	570441	24" STORM DRAIN CULVERT PIPE END SECTION	EACH	2	\$ 2,670.00	\$ 5,340.00	\$ 1,209.70	\$ 2,419.40
33	570461	36" STORM DRAIN CULVERT PIPE INCL. FITTINGS (CMP PIPE)	L.F.	100	\$ 343.00	\$ 34,300.00	\$ 263.55	\$ 26,355.00
34	570465	36" STORM DRAIN CULVERT PIPE END SECTION	EACH	2	\$ 4,450.00	\$ 8,900.00	\$ 3,354.84	\$ 6,709.68
35	570473	48" STORM DRAIN CULVERT PIPE INCL. FITTINGS (CMP PIPE)	L.F.	50	\$ 670.00	\$ 33,500.00	\$ 504.78	\$ 25,239.00
36	570477	48" STORM DRAIN CULVERT PIPE END SECTION	EACH	2	\$ 6,600.00	\$ 13,200.00	\$ 7,184.02	\$ 14,368.04
37	570486	60" STORM DRAIN CULVERT PIPE INCL. FITTINGS (CMP PIPE)	L.F.	50	\$ 933.00	\$ 46,650.00	\$ 643.08	\$ 32,154.00
38	570491	60" STORM DRAIN CULVERT PIPE END SECTION	EACH	2	\$ 10,725.00	\$ 21,450.00	\$ 11,241.63	\$ 22,483.26
39	601000	REMOVAL OF STRUCTURES AND OBSTRUCTIONS - CURB AND GUTTER (REMOVE AND DISPOSE)	L.F.	750	\$ 8.00	\$ 6,000.00	\$ 6.46	\$ 4,845.00
40	601000	REMOVAL OF STRUCTURES AND OBSTRUCTIONS - SIDEWALK (REMOVE AND DISPOSE)	S.Y.	200	\$ 17.00	\$ 3,400.00	\$ 48.44	\$ 9,688.00
41	601000	REMOVAL OF STRUCTURES AND OBSTRUCTIONS - ≤18" CMP PIPE (REMOVE AND SALVAGE; SUBJECT TO QUALITY OF MATERIAL)	L.F.	80	\$ 192.00	\$ 15,360.00	\$ 60.40	\$ 4,832.00
42	601000	REMOVAL OF STRUCTURES AND OBSTRUCTIONS - 24" CMP PIPE (REMOVE AND SALVAGE; SUBJECT TO QUALITY OF MATERIAL)	L.F.	80	\$ 193.00	\$ 15,440.00	\$ 64.43	\$ 5,154.40
43	601000	REMOVAL OF STRUCTURES AND OBSTRUCTIONS - 2' - 4' PIPE FENCE REMOVAL (REMOVE AND DISPOSE)	L.F.	100	\$ 32.00	\$ 3,200.00	\$ 27.27	\$ 2,727.00
44	601000	REMOVAL OF STRUCTURES AND OBSTRUCTIONS - 6' CHAINLINK FENCE (REMOVE AND DISPOSE)	L.F.	200	\$ 31.00	\$ 6,200.00	\$ 13.64	\$ 2,728.00
45	601000	REMOVAL OF STRUCTURES AND OBSTRUCTIONS - GUARDRAIL (REMOVE AND DISPOSE)	L.F.	50	\$ 94.00	\$ 4,700.00	\$ 19.53	\$ 976.50
46	601000	REMOVAL OF STRUCTURES AND OBSTRUCTIONS - CONCRETE REMOVAL (REMOVE AND DISPOSE) (4" TO 10" THICKNESS)	S.Y.	8	\$ 890.00	\$ 7,120.00	\$ 164.00	\$ 1,312.00
47	601000	REMOVAL OF STRUCTURES AND OBSTRUCTIONS - TREE REMOVAL (REMOVE AND DISPOSE)	EACH	2	\$ 1,500.00	\$ 3,000.00	\$ 810.50	\$ 1,621.00
48	601000	REMOVAL OF STRUCTURES AND OBSTRUCTIONS - TIRE PARKING BLOCK REMOVAL (REMOVE AND DISPOSE)	EACH	10	\$ 575.00	\$ 5,750.00	\$ 65.10	\$ 651.00
49	601000	REMOVAL OF STRUCTURES AND OBSTRUCTIONS - PANEL SIGN (REMOVE AND RELOCATE)	EACH	50	\$ 72.00	\$ 3,600.00	\$ 306.23	\$ 15,311.50
50	601110	REMOVAL OF SURFACING	S.Y.	145	\$ 21.00	\$ 3,045.00	\$ 6.43	\$ 932.35

ATTACHMENT No. 1 (Cont.): Bid Tabulation

BID LOT NO. 1					MESA VERDE ENTERPRISES, INC.		RENEGADE CONSTRUCTION, LLC.	
BID ITEM NO.	SPEC NO.	ITEM DESCRIPTION	BID UNIT	QUANTITY	UNIT COST	AMOUNT	UNIT COST	AMOUNT
51	602000	RIPRAP CLASS "A"	C.Y.	30	\$ 541.00	\$ 16,230.00	\$ 427.13	\$ 12,813.90
52	602050	RIPRAP CLASS "F"	C.Y.	30	\$ 354.00	\$ 10,620.00	\$ 510.20	\$ 15,306.00
53	602060	RIPRAP CLASS "G"	S.Y.	30	\$ 245.00	\$ 7,350.00	\$ 101.09	\$ 3,032.70
54	602220	GABIONS (6'X3'X1.5' CHECK STRUCTURE)	C.Y.	25	\$ 860.00	\$ 21,500.00	\$ 425.28	\$ 10,632.00
55	606001	SINGLE FACE W-BEAM GUARDRAIL	L.F.	85	\$ 80.00	\$ 6,800.00	\$ 65.91	\$ 5,602.35
56	606052	END TREATMENT TL-2 END TERMINAL	EACH	2	\$ 5,120.00	\$ 10,240.00	\$ 5,711.42	\$ 11,422.84
57	606053	END TREATMENT W-BEAM END ANCHOR	EACH	2	\$ 3,283.00	\$ 6,566.00	\$ 3,661.17	\$ 7,322.34
58	606061	DRAINAGE STRUCTURE PROTECTION SYSTEM	L.F.	35	\$ 264.00	\$ 9,240.00	\$ 237.97	\$ 8,328.95
59	607026	CHAIN LINK FENCE 6'	L.F.	245	\$ 112.00	\$ 27,440.00	\$ 124.48	\$ 30,497.60
60	607410	CHAIN LINK GATE, 10' (SPAN)	EACH	2	\$ 5,910.00	\$ 11,820.00	\$ 5,564.97	\$ 11,129.94
61	607416	CHAIN LINK GATE, 16' (SPAN)	EACH	2	\$ 7,090.00	\$ 14,180.00	\$ 6,590.10	\$ 13,180.20
62	608004	CONCRETE SIDEWALK 4"	S.Y.	180	\$ 151.00	\$ 27,180.00	\$ 103.64	\$ 18,655.20
63	608106	DRIVE PAD 6"	S.Y.	200	\$ 224.00	\$ 44,800.00	\$ 127.63	\$ 25,526.00
64	609324	CONCRETE SLOPED CURB AND GUTTER 6" X 24" (MOUNTABLE CURB & GUTTER, TYPE A)	L.F.	515	\$ 51.00	\$ 26,265.00	\$ 43.52	\$ 22,412.80
65	609424	CONCRETE VERTICAL CURB AND GUTTER TYPE B 6" X 24"	L.F.	650	\$ 51.00	\$ 33,150.00	\$ 45.10	\$ 29,315.00
66	609650	CONCRETE VALLEY GUTTER 6" X 72"	L.F.	40	\$ 260.00	\$ 10,400.00	\$ 89.85	\$ 3,594.00
67	623311	CURB DROP INLET TYPE I-B, 0' TO 4'	EACH	2	\$ 25,650.00	\$ 51,300.00	\$ 12,095.26	\$ 24,190.52
68	623312	CURB DROP INLET TYPE II-B, 0' TO 4'	EACH	2	\$ 30,350.00	\$ 60,700.00	\$ 18,561.01	\$ 37,122.02
69	623332	CURB DROP INLET TYPE I-B, 4' TO 8'	EACH	2	\$ 28,700.00	\$ 57,400.00	\$ 16,756.89	\$ 33,513.78
70	623333	CURB DROP INLET TYPE II-B, 4' TO 8'	EACH	2	\$ 34,400.00	\$ 68,800.00	\$ 22,075.84	\$ 44,151.68
71	623401	DROP INLET 4'X4'(TYPE I) H=4'-0"	EACH	2	\$ 32,625.00	\$ 65,250.00	\$ 26,844.38	\$ 53,688.76
72	632000	CLASS "A" SEEDING	ACRE	4	\$ 11,000.00	\$ 44,000.00	\$ 12,278.09	\$ 49,112.36
73	662000	MANHOLE TYPE C-4' DIAMETER 0' TO 6' DEPTH	EACH	2	\$ 18,970.00	\$ 37,940.00	\$ 7,376.62	\$ 14,753.24
74	662002	MANHOLE TYPE C-4' DIAMETER OVER 6' TO 10' DEPTH	EACH	2	\$ 26,375.00	\$ 52,750.00	\$ 9,933.70	\$ 19,867.40
75	662010	MANHOLE TYPE C-6' DIAMETER 0' TO 6' DEPTH	EACH	2	\$ 22,755.00	\$ 45,510.00	\$ 14,021.03	\$ 28,042.06
76	662022	MANHOLE TYPE C-6' DIAMETER OVER 6' TO 10' DEPTH	EACH	2	\$ 32,890.00	\$ 65,780.00	\$ 17,333.77	\$ 34,667.54
77	662024	MANHOLE TYPE C-6' DIAMETER OVER 10' TO 14' DEPTH	EACH	2	\$ 44,615.00	\$ 89,230.00	\$ 23,013.20	\$ 46,026.40
78	662025	MANHOLE TYPE C-6' DIAMETER OVER 14' TO 18' DEPTH	EACH	2	\$ 59,165.00	\$ 118,330.00	\$ 28,267.95	\$ 56,535.90
79	662040	MANHOLE TYPE C-8' DIAMETER 0' TO 6' DEPTH	EACH	2	\$ 32,875.00	\$ 65,750.00	\$ 23,797.94	\$ 47,595.88
80	662042	MANHOLE TYPE C-8' DIAMETER OVER 6' TO 10' DEPTH	EACH	2	\$ 48,333.00	\$ 96,666.00	\$ 31,696.62	\$ 63,393.24
81	662044	MANHOLE TYPE C-8' DIAMETER OVER 10' TO 14' DEPTH	EACH	2	\$ 66,350.00	\$ 132,700.00	\$ 40,156.49	\$ 80,312.98
82	662045	MANHOLE TYPE C-8' DIAMETER OVER 14' TO 18' DEPTH	EACH	2	\$ 94,065.00	\$ 188,130.00	\$ 52,087.49	\$ 104,174.98
83	701000	PANEL SIGNS	S.F.	100	\$ 51.00	\$ 5,100.00	\$ 51.26	\$ 5,126.00
84	701100	STEEL POST AND BASE POST FOR ALUMINUM PANEL SIGNS	L.F.	170	\$ 19.00	\$ 3,230.00	\$ 29.29	\$ 4,979.30
85	703003	OBJECT MARKER TYPE 3	EACH	4	\$ 283.00	\$ 1,132.00	\$ 146.45	\$ 585.80
86	704000	RETROREFLECTORIZED PAINTED MARKINGS 4"	L.F.	1,500	\$ 7.00	\$ 10,500.00	\$ 5.13	\$ 7,695.00
87	704005	RETROREFLECTORIZED PAINTED MARKINGS 24"	L.F.	40	\$ 19.00	\$ 760.00	\$ 21.97	\$ 878.80
88	704009	RETROREFLECTORIZED PAINTED MARKINGS (RIGHT ARROW)	EACH	1	\$ 119.00	\$ 119.00	\$ 439.35	\$ 439.35
89	704010	RETROREFLECTORIZED PAINTED MARKINGS (LEFT ARROW)	EACH	1	\$ 119.00	\$ 119.00	\$ 439.35	\$ 439.35
90	704011	RETROREFLECTORIZED PAINTED MARKINGS (THRU ARROW)	EACH	1	\$ 105.00	\$ 105.00	\$ 439.35	\$ 439.35
91	704717	HOT THERMOPLASTIC PAVEMENT MARKING (RIGHT ARROW)	EACH	1	\$ 165.00	\$ 165.00	\$ 439.35	\$ 439.35
92	704718	HOT THERMOPLASTIC PAVEMENT MARKING (LEFT ARROW)	EACH	1	\$ 165.00	\$ 165.00	\$ 439.35	\$ 439.35
93	704719	HOT THERMOPLASTIC PAVEMENT MARKING (THRU ARROW)	EACH	1	\$ 131.00	\$ 131.00	\$ 439.35	\$ 439.35
94	APWA 334	CHIP SEAL (SINGLE PENETRATION)	S.Y.	3,600	\$ 5.20	\$ 18,720.00	\$ 20.75	\$ 74,700.00
95	APWA 334	CHIP SEAL (DOUBLE PENETRATION)	S.Y.	3,600	\$ 10.00	\$ 36,000.00	\$ 32.47	\$ 116,892.00
96	STS-001	ROADSIDE SWALE GRADING	L.F.	500	\$ 9.00	\$ 4,500.00	\$ 12.45	\$ 6,225.00
97	STS-002	ADS NYOPLAST 18" DRAIN BASIN (2818AG) INCL. EXCAVATION, BACKFILL, COMPACTION, FRAMES, LID GRATE, WATERTIGHT JOINTS, ADAPTERS & 4.5'x4.5' CONCRETE COLLAR	EACH	2	\$ 14,075.00	\$ 28,150.00	\$ 4,514.09	\$ 9,028.18
98	STS-003	ADS NYOPLAST 24" DRAIN BASIN (2824AG) INCL. EXCAVATION, BACKFILL, COMPACTION, FRAMES, LID GRATE, WATERTIGHT JOINTS, ADAPTERS & 5'x5' CONCRETE COLLAR	EACH	2	\$ 14,790.00	\$ 29,580.00	\$ 5,128.70	\$ 10,257.40
99	STS-004	ADS NYOPLAST 30" DRAIN BASIN (2830AG) INCL. EXCAVATION, BACKFILL, COMPACTION, FRAMES, LID GRATE, WATERTIGHT JOINTS, ADAPTERS & 5.5'x5.5' CONCRETE COLLAR	EACH	2	\$ 16,550.00	\$ 33,100.00	\$ 6,983.25	\$ 13,966.50
SUBTOTAL FOR BID LOT NO. 1 CONSTRUCTION ITEMS						\$ 2,513,754.25		\$ 1,961,433.78

BID LOT NO. 2					MESA VERDE ENTERPRISES, INC.		RENEGADE CONSTRUCTION, LLC.	
BID ITEM NO.	SPEC NO.	ITEM DESCRIPTION	BID UNIT	QUANTITY	UNIT COST	AMOUNT	UNIT COST	AMOUNT
1	203000	UNCLASSIFIED EXCAVATION - CUT TO COMPACTED FILL	C.Y.	6,000	\$ 11.00	\$ 66,000.00	\$ 7.95	\$ 47,700.00
2	203000	UNCLASSIFIED EXCAVATION - REMOVE AND DISPOSE OFF-SITE	C.Y.	6,000	\$ 25.00	\$ 150,000.00	\$ 24.06	\$ 144,360.00
3	203000	UNCLASSIFIED EXCAVATION - REMOVE AND STOCKPILE ON-SITE	C.Y.	6,000	\$ 11.00	\$ 66,000.00	\$ 5.25	\$ 31,500.00
4	203100	BORROW	C.Y.	4,000	\$ 70.50	\$ 282,000.00	\$ 41.93	\$ 167,720.00
5	207000	SUBGRADE PREPARATION 6"	S.Y.	11,000	\$ 3.00	\$ 33,000.00	\$ 3.44	\$ 37,840.00
6	207000	SUBGRADE PREPARATION 10"	S.Y.	2,500	\$ 6.00	\$ 15,000.00	\$ 3.53	\$ 8,825.00
7	209000	BLADING AND RESHAPING	MILE	10	\$ 5,190.00	\$ 51,900.00	\$ 6,016.70	\$ 60,167.00
8	210002	MAJOR STRUCTURE EXCAVATION	C.Y.	135	\$ 108.00	\$ 14,580.00	\$ 52.12	\$ 7,036.20
9	210003	MAJOR STRUCTURE BACKFILL	C.Y.	100	\$ 156.00	\$ 15,600.00	\$ 76.37	\$ 7,637.00
10	303140	BASE COURSE 4"	S.Y.	10,000	\$ 14.00	\$ 140,000.00	\$ 11.58	\$ 115,800.00
11	303160	BASE COURSE 6"	S.Y.	4,000	\$ 19.00	\$ 76,000.00	\$ 15.64	\$ 62,560.00
12	414000	COLD MILLING (ASPHALT) (HAUL DISTANCE NOT TO EXCEED 20 MILES ROUND TRIP)	SYIN	55,000	\$ 1.25	\$ 68,750.00	\$ 2.50	\$ 137,500.00
13	416106	MINOR PAVING TYPE I, HMA SP-III (3" THICK)	S.Y.	2,700	\$ 44.00	\$ 118,800.00	\$ 36.19	\$ 97,713.00
14	416106	MINOR PAVING TYPE I, HMA SP-III (2" THICK)	S.Y.	5,180	\$ 27.00	\$ 139,860.00	\$ 24.16	\$ 125,148.80
15	416107	MINOR PAVING TYPE I, HMA SP-IV (2.5" THICK)	S.Y.	450	\$ 83.50	\$ 37,575.00	\$ 47.20	\$ 21,240.00
16	416207	MINOR PAVING TYPE II, HMA SP-IV (2" THICK)	S.Y.	6,900	\$ 24.80	\$ 171,120.00	\$ 24.16	\$ 166,704.00
17	416207	MINOR PAVING TYPE II, HMA SP-IV (3" THICK)	S.Y.	500	\$ 83.00	\$ 41,500.00	\$ 49.97	\$ 24,985.00
18	416207	MINOR PAVING TYPE II, HMA SP-III (3.5" THICK)	S.Y.	4,550	\$ 42.00	\$ 191,100.00	\$ 42.27	\$ 192,328.50
19	511000	STRUCTURAL CONCRETE, CLASS A (FLATWORK, I.E. SLAB ON GRADE, CUTOFF WALLS, MISCELLANEOUS)	C.Y.	250	\$ 695.00	\$ 173,750.00	\$ 1,811.23	\$ 452,807.50
20	511030	STRUCTURAL CONCRETE, CLASS AA (CAST IN PLACE CBC'S WITH SIZES INCLUDING BUT NOT LIMITED TO 9'R x 9'S)	C.Y.	250	\$ 1,831.00	\$ 457,750.00	\$ 1,422.56	\$ 355,640.00
21	511030	STRUCTURAL CONCRETE, CLASS AA (FREE STANDING WALLS)	C.Y.	50	\$ 1,389.00	\$ 69,450.00	\$ 1,786.91	\$ 89,345.50
22	515000	REINFORCED CONCRETE FOR MINOR STRUCTURES	C.Y.	100	\$ 1,073.00	\$ 107,300.00	\$ 1,524.78	\$ 152,478.00
23	516000	FLOWABLE FILL	C.Y.	100	\$ 335.00	\$ 33,500.00	\$ 374.84	\$ 37,484.00
24	540060	REINFORCING BARS GRADE 60	LB	50,000	\$ 3.00	\$ 150,000.00	\$ 2.61	\$ 130,500.00
25	570156	28"SX20"R (NOMINAL) CULVERT PIPE ARCH (CMP PIPE)	L.F.	515	\$ 237.00	\$ 122,055.00	\$ 149.54	\$ 77,013.10
26	570157	28"SX20"R (NOMINAL) CULVERT PIPE ARCH END SECTION	EACH	10	\$ 1,783.00	\$ 17,830.00	\$ 1,105.41	\$ 11,054.10
27	570413	12" STORM DRAIN CULVERT PIPE INCL. FITTINGS (HDPE PIPE)	L.F.	500	\$ 229.00	\$ 114,500.00	\$ 67.22	\$ 33,610.00
28	570417	12" STORM DRAIN CULVERT PIPE END SECTION	EACH	10	\$ 1,726.00	\$ 17,260.00	\$ 868.44	\$ 8,684.40
29	570425	18" STORM DRAIN CULVERT PIPE INCL. FITTINGS (HDPE PIPE)	L.F.	500	\$ 271.00	\$ 135,500.00	\$ 92.19	\$ 46,095.00
30	570429	18" STORM DRAIN CULVERT PIPE END SECTION	EACH	10	\$ 2,380.00	\$ 23,800.00	\$ 1,029.63	\$ 10,296.30
31	570437	24" STORM DRAIN CULVERT PIPE INCL. FITTINGS (HDPE PIPE)	L.F.	4,155	\$ 283.00	\$ 1,175,865.00	\$ 117.08	\$ 486,467.40
32	570441	24" STORM DRAIN CULVERT PIPE END SECTION	EACH	50	\$ 2,537.00	\$ 126,850.00	\$ 1,208.34	\$ 60,417.00
33	570461	36" STORM DRAIN CULVERT PIPE INCL. FITTINGS (CMP PIPE)	L.F.	500	\$ 331.00	\$ 165,500.00	\$ 259.40	\$ 129,700.00
34	570465	36" STORM DRAIN CULVERT PIPE END SECTION	EACH	10	\$ 4,268.00	\$ 42,680.00	\$ 3,550.55	\$ 35,505.50
35	570473	48" STORM DRAIN CULVERT PIPE INCL. FITTINGS (CMP PIPE)	L.F.	500	\$ 487.00	\$ 243,500.00	\$ 408.12	\$ 204,060.00
36	570477	48" STORM DRAIN CULVERT PIPE END SECTION	EACH	10	\$ 6,329.00	\$ 63,290.00	\$ 7,176.05	\$ 71,760.50
37	570486	60" STORM DRAIN CULVERT PIPE INCL. FITTINGS (CMP PIPE)	L.F.	500	\$ 1,038.28	\$ 519,140.00	\$ 601.05	\$ 300,525.00
38	570491	60" STORM DRAIN CULVERT PIPE END SECTION	EACH	10	\$ 10,300.00	\$ 103,000.00	\$ 11,229.12	\$ 112,291.20
39	601000	REMOVAL OF STRUCTURES AND OBSTRUCTIONS - CURB AND GUTTER (REMOVE AND DISPOSE)	L.F.	3,000	\$ 8.00	\$ 24,000.00	\$ 6.08	\$ 18,240.00
40	601000	REMOVAL OF STRUCTURES AND OBSTRUCTIONS - SIDEWALK (REMOVE AND DISPOSE)	S.Y.	2,000	\$ 16.00	\$ 32,000.00	\$ 30.53	\$ 61,060.00
41	601000	REMOVAL OF STRUCTURES AND OBSTRUCTIONS - ≤18" CMP PIPE (REMOVE AND SALVAGE; SUBJECT TO QUALITY OF MATERIAL)	L.F.	800	\$ 184.00	\$ 147,200.00	\$ 32.95	\$ 26,360.00
42	601000	REMOVAL OF STRUCTURES AND OBSTRUCTIONS - 24" CMP PIPE (REMOVE AND SALVAGE; SUBJECT TO QUALITY OF MATERIAL)	L.F.	800	\$ 186.00	\$ 148,800.00	\$ 36.53	\$ 29,224.00
43	601000	REMOVAL OF STRUCTURES AND OBSTRUCTIONS - 2' - 4' PIPE FENCE REMOVAL (REMOVE AND DISPOSE)	L.F.	1,000	\$ 31.00	\$ 31,000.00	\$ 13.35	\$ 13,350.00
44	601000	REMOVAL OF STRUCTURES AND OBSTRUCTIONS - 6' CHAINLINK FENCE (REMOVE AND DISPOSE)	L.F.	500	\$ 29.00	\$ 14,500.00	\$ 13.35	\$ 6,675.00
45	601000	REMOVAL OF STRUCTURES AND OBSTRUCTIONS - GUARDRAIL (REMOVE AND DISPOSE)	L.F.	600	\$ 85.00	\$ 51,000.00	\$ 19.50	\$ 11,700.00
46	601000	REMOVAL OF STRUCTURES AND OBSTRUCTIONS - CONCRETE REMOVAL (REMOVE AND DISPOSE) (4" TO 10" THICKNESS)	S.Y.	100	\$ 855.00	\$ 85,500.00	\$ 66.69	\$ 6,669.00
47	601000	REMOVAL OF STRUCTURES AND OBSTRUCTIONS - TREE REMOVAL (REMOVE AND DISPOSE)	EACH	20	\$ 1,500.00	\$ 30,000.00	\$ 580.65	\$ 11,613.00
48	601000	REMOVAL OF STRUCTURES AND OBSTRUCTIONS - TIRE PARKING BLOCK REMOVAL (REMOVE AND DISPOSE)	EACH	150	\$ 556.00	\$ 83,400.00	\$ 34.56	\$ 5,184.00
49	601000	REMOVAL OF STRUCTURES AND OBSTRUCTIONS - PANEL SIGN (REMOVE AND RELOCATE)	EACH	500	\$ 69.00	\$ 34,500.00	\$ 69.74	\$ 34,870.00
50	601110	REMOVAL OF SURFACING	S.Y.	865	\$ 20.00	\$ 17,300.00	\$ 6.43	\$ 5,561.95

ATTACHMENT No. 1 (Cont.): Bid Tabulation



LINCOLN COUNTY ON-CALL CONSTRUCTION CONTRACT
 BID TABULATION 2/22/2023
 IFB No. 22-23-04
 Wilson Company Project No: 20-600-137-10

PAGE 4/4

BID LOT NO. 2					MESA VERDE ENTERPRISES, INC.		RENEGADE CONSTRUCTION, LLC.	
BID ITEM NO.	SPEC NO.	ITEM DESCRIPTION	BID UNIT	QUANTITY	UNIT COST	AMOUNT	UNIT COST	AMOUNT
51	602000	RIPRAP CLASS "A"	C.Y.	180	\$ 480.00	\$ 86,400.00	\$ 396.69	\$ 71,404.20
52	602050	RIPRAP CLASS "F"	C.Y.	60	\$ 300.00	\$ 18,000.00	\$ 509.63	\$ 30,577.80
53	602060	RIPRAP CLASS "G"	S.Y.	1,700	\$ 78.00	\$ 132,600.00	\$ 100.98	\$ 171,666.00
54	602220	GABIONS (6'X3'X1.5' CHECK STRUCTURE)	C.Y.	100	\$ 392.00	\$ 39,200.00	\$ 425.28	\$ 42,528.00
55	606001	SINGLE FACE W-BEAM GUARDRAIL	L.F.	425	\$ 52.00	\$ 22,100.00	\$ 55.58	\$ 23,621.50
56	606052	END TREATMENT TL-2 END TERMINAL	EACH	10	\$ 3,787.00	\$ 37,870.00	\$ 4,388.38	\$ 43,883.80
57	606053	END TREATMENT W-BEAM END ANCHOR	EACH	10	\$ 2,525.00	\$ 25,250.00	\$ 2,925.59	\$ 29,255.90
58	606061	DRAINAGE STRUCTURE PROTECTION SYSTEM	L.F.	200	\$ 78.00	\$ 15,600.00	\$ 80.46	\$ 16,092.00
59	607026	CHAIN LINK FENCE 6'	L.F.	1,440	\$ 87.00	\$ 125,280.00	\$ 65.83	\$ 94,795.20
60	607410	CHAIN LINK GATE, 10' (SPAN)	EACH	10	\$ 5,681.00	\$ 56,810.00	\$ 5,558.60	\$ 55,586.00
61	607416	CHAIN LINK GATE, 16' (SPAN)	EACH	10	\$ 6,817.00	\$ 68,170.00	\$ 6,582.57	\$ 65,825.70
62	608004	CONCRETE SIDEWALK 4"	S.Y.	1,800	\$ 143.00	\$ 257,400.00	\$ 93.27	\$ 167,886.00
63	608106	DRIVE PAD 6"	S.Y.	2,000	\$ 216.00	\$ 432,000.00	\$ 119.53	\$ 239,060.00
64	609324	CONCRETE SLOPED CURB AND GUTTER 6" X 24" (MOUNTABLE CURB & GUTTER, TYPE A)	L.F.	3,060	\$ 44.00	\$ 134,640.00	\$ 38.25	\$ 117,045.00
65	609424	CONCRETE VERTICAL CURB AND GUTTER TYPE B 6" X 24"	L.F.	6,500	\$ 44.00	\$ 286,000.00	\$ 39.44	\$ 256,360.00
66	609650	CONCRETE VALLEY GUTTER 6" X 72"	L.F.	200	\$ 232.00	\$ 46,400.00	\$ 89.85	\$ 17,970.00
67	623311	CURB DROP INLET TYPE I-B, 0' TO 4'	EACH	10	\$ 24,319.00	\$ 243,190.00	\$ 12,095.26	\$ 120,952.60
68	623312	CURB DROP INLET TYPE II-B, 0' TO 4'	EACH	10	\$ 29,108.00	\$ 291,080.00	\$ 18,561.01	\$ 185,610.10
69	623332	CURB DROP INLET TYPE I-B, 4' TO 8'	EACH	10	\$ 27,489.00	\$ 274,890.00	\$ 16,756.89	\$ 167,568.90
70	623333	CURB DROP INLET TYPE II-B, 4' TO 8'	EACH	10	\$ 33,150.00	\$ 331,500.00	\$ 22,075.84	\$ 220,758.40
71	623401	DROP INLET 4'X4' (TYPE I) H=4'-0"	EACH	10	\$ 31,374.00	\$ 313,740.00	\$ 26,884.38	\$ 268,843.80
72	632000	CLASS "A" SEEDING	ACRE	30	\$ 9,463.00	\$ 283,890.00	\$ 10,964.12	\$ 328,923.60
73	662000	MANHOLE TYPE C-4' DIAMETER 0' TO 6' DEPTH	EACH	10	\$ 17,904.00	\$ 179,040.00	\$ 7,376.62	\$ 73,766.20
74	662002	MANHOLE TYPE C-4' DIAMETER OVER 6' TO 10' DEPTH	EACH	10	\$ 25,145.00	\$ 251,450.00	\$ 9,933.70	\$ 99,337.00
75	662010	MANHOLE TYPE C-6' DIAMETER 0' TO 6' DEPTH	EACH	10	\$ 21,779.00	\$ 217,790.00	\$ 14,021.03	\$ 140,210.30
76	662022	MANHOLE TYPE C-6' DIAMETER OVER 6' TO 10' DEPTH	EACH	10	\$ 31,528.00	\$ 315,280.00	\$ 17,333.77	\$ 173,337.70
77	662024	MANHOLE TYPE C-6' DIAMETER OVER 10' TO 14' DEPTH	EACH	10	\$ 42,799.00	\$ 427,990.00	\$ 23,013.20	\$ 230,132.00
78	662025	MANHOLE TYPE C-6' DIAMETER OVER 14' TO 18' DEPTH	EACH	10	\$ 56,788.00	\$ 567,880.00	\$ 28,267.95	\$ 282,679.50
79	662040	MANHOLE TYPE C-8' DIAMETER 0' TO 6' DEPTH	EACH	10	\$ 31,509.00	\$ 315,090.00	\$ 23,797.94	\$ 237,979.40
80	662042	MANHOLE TYPE C-8' DIAMETER OVER 6' TO 10' DEPTH	EACH	10	\$ 46,372.00	\$ 463,720.00	\$ 31,696.62	\$ 316,966.20
81	662044	MANHOLE TYPE C-8' DIAMETER OVER 10' TO 14' DEPTH	EACH	10	\$ 63,694.00	\$ 636,940.00	\$ 40,156.49	\$ 401,564.90
82	662045	MANHOLE TYPE C-8' DIAMETER OVER 14' TO 18' DEPTH	EACH	10	\$ 90,346.00	\$ 903,460.00	\$ 52,087.49	\$ 520,874.90
83	701000	PANEL SIGNS	S.F.	500	\$ 49.00	\$ 24,500.00	\$ 36.57	\$ 18,285.00
84	701100	STEEL POST AND BASE POST FOR ALUMINUM PANEL SIGNS	L.F.	450	\$ 18.00	\$ 8,100.00	\$ 23.40	\$ 10,530.00
85	703003	OBJECT MARKER TYPE 3	EACH	16	\$ 271.00	\$ 4,336.00	\$ 146.28	\$ 2,340.48
86	704000	RETROREFLECTORIZED PAINTED MARKINGS 4"	L.F.	5,000	\$ 1.00	\$ 5,000.00	\$ 1.46	\$ 7,300.00
87	704005	RETROREFLECTORIZED PAINTED MARKINGS 24"	L.F.	400	\$ 8.00	\$ 3,200.00	\$ 10.24	\$ 4,096.00
88	704009	RETROREFLECTORIZED PAINTED MARKINGS (RIGHT ARROW)	EACH	5	\$ 101.00	\$ 505.00	\$ 329.13	\$ 1,645.65
89	704010	RETROREFLECTORIZED PAINTED MARKINGS (LEFT ARROW)	EACH	5	\$ 101.00	\$ 505.00	\$ 329.13	\$ 1,645.65
90	704011	RETROREFLECTORIZED PAINTED MARKINGS (THRU ARROW)	EACH	20	\$ 95.00	\$ 1,900.00	\$ 329.13	\$ 6,582.60
91	704717	HOT THERMOPLASTIC PAVEMENT MARKING (RIGHT ARROW)	EACH	5	\$ 133.00	\$ 665.00	\$ 329.13	\$ 1,645.65
92	704718	HOT THERMOPLASTIC PAVEMENT MARKING (LEFT ARROW)	EACH	5	\$ 133.00	\$ 665.00	\$ 329.13	\$ 1,645.65
93	704719	HOT THERMOPLASTIC PAVEMENT MARKING (THRU ARROW)	EACH	20	\$ 120.00	\$ 2,400.00	\$ 329.13	\$ 6,582.60
94	APWA 334	CHIP SEAL (SINGLE PENETRATION)	S.Y.	33,000	\$ 4.00	\$ 132,000.00	\$ 6.10	\$ 201,300.00
95	APWA 334	CHIP SEAL (DOUBLE PENETRATION)	S.Y.	33,000	\$ 7.25	\$ 239,250.00	\$ 11.95	\$ 394,350.00
96	STS-001	ROADSIDE SWALE GRADING	L.F.	12,000	\$ 8.00	\$ 96,000.00	\$ 12.45	\$ 149,400.00
97	STS-002	ADS NYOPLAST 18" DRAIN BASIN (2818AG) INCL. EXCAVATION, BACKFILL, COMPACTION, FRAMES, LID GRATE, WATERTIGHT JOINTS, ADAPTERS & 4.5'x4.5' CONCRETE COLLAR	EACH	15	\$ 13,454.00	\$ 201,810.00	\$ 4,514.09	\$ 67,711.35
98	STS-003	ADS NYOPLAST 24" DRAIN BASIN (2824AG) INCL. EXCAVATION, BACKFILL, COMPACTION, FRAMES, LID GRATE, WATERTIGHT JOINTS, ADAPTERS & 5'x5' CONCRETE COLLAR	EACH	15	\$ 14,143.00	\$ 212,145.00	\$ 5,128.70	\$ 76,930.50
99	STS-004	ADS NYOPLAST 30" DRAIN BASIN (2830AG) INCL. EXCAVATION, BACKFILL, COMPACTION, FRAMES, LID GRATE, WATERTIGHT JOINTS, ADAPTERS & 5.5'x5.5' CONCRETE COLLAR	EACH	15	\$ 15,835.00	\$ 237,525.00	\$ 6,983.25	\$ 104,748.75
100	407000	ASPHALT MATERIAL FOR TACK COAT	TON	1	\$ 1,640.00	\$ 1,640.00	\$ 1,374.34	\$ 1,374.34
101	408100	PRIME COAT MATERIAL	TON	5	\$ 1,335.00	\$ 6,675.00	\$ 1,374.37	\$ 6,871.85
102	601000	REMOVAL OF STRUCTURES AND OBSTRUCTIONS - 60"S x 36"R CMP PIPE	L.F.	80	\$ 215.00	\$ 17,200.00	\$ 129.73	\$ 10,378.40
103	STS-005	INSTALLATION OF 6'x5' OWNER PROVIDED PRECAST CONCRETE BOX CULVERT	L.F.	120	\$ 125.00	\$ 15,000.00	\$ 422.18	\$ 50,661.60
SUBTOTAL FOR BID LOT NO. 2 CONSTRUCTION ITEMS						\$ 15,252,176.00		\$ 10,832,094.62
COMBINED TOTAL OF BID LOT NO. 1 AND BID LOT NO. 2 EXCLUDING NMGR						\$ 17,765,930.25		\$ 12,793,528.40

Eric Hamilton

I, Eric Hamilton, P.E. do hereby certify that this bid tabulation was prepared under my supervision and I am a duly registered professional engineer under the laws of the State of New Mexico.



New Mexico E-Services for Contractor Licensing

[Home Page](#)

Company Details

Company Name	MESA VERDE ENTERPRISES INC.	License Number	2967
Phone Number	5754372995	License Status	Active
Issue Date	07/01/1967	Expiry Date	07/31/2024
Volume	\$1000000.00 +		

Principal Place of Business Address

PO BOX 907

City ALAMOGORDO

State NM Zip Code 88311-0907

QP Details

Name	Certificate No	Classification	Attach Date	Status
<u>RANDAL L RABON</u>	25221817	GB98	05/04/1998	Attached
<u>RANDAL L RABON</u>	376643	GA98	11/26/2012	Attached
<u>RANDAL L RABON</u>	376644	GF98	11/26/2012	Attached
<u>TIM RABON</u>	103126	GF07	10/24/2005	Attached
<u>TIM RABON</u>	252572	GA02	10/24/2005	Cancelled
<u>TIM RABON</u>	252572	GF09	10/24/2005	Attached
<u>TIM RABON</u>	252572	GA98	10/24/2005	Attached
<u>TIM RABON</u>	252572	GF01	10/24/2005	Attached
<u>TIM RABON</u>	252572	MM98	10/24/2005	Attached
<u>TIM RABON</u>	103126	GF06	10/24/2005	Attached
<u>TIM RABON</u>	252572	GA04	10/24/2005	Cancelled
<u>TIM RABON</u>	252572	GA05	10/24/2005	Cancelled
<u>TIM RABON</u>	103126	GF04	10/24/2005	Attached
<u>TIM RABON</u>	103126	GF08	10/24/2005	Attached
<u>TIM RABON</u>	252572	GA03	10/24/2005	Cancelled

ATTACHMENT No. 2A (CONT.): Mesa Verde Enterprises, Inc. Licensing

<u>DEREK MARQUES JONES</u>	362816	GB98	11/23/2022	Attached
<u>DEREK MARQUES JONES</u>	376010	GA98	11/23/2022	Attached
<u>DEREK MARQUES JONES</u>	385996	GF98	11/23/2022	Attached
<div><div>Back to search page</div><div>Back</div></div>				

UNDERWRITING LIMITATION b/: \$159,702,000

SURETY LICENSES c,f/: AL, AK, AZ, AR, CA, CO, CT, DE, DC, FL, GA, HI, ID, IL, IN, IA, KS, KY, LA, ME, MD, MA, MI, MN, MS, MO, MT, NE, NV, NH, NJ, NM, NY, NC, ND, OH, OK, OR, PA, RI, SC, SD, TN, TX, UT, VT, VA, WA, WV, WI, WY

INCORPORATED IN: Wisconsin

Westchester Fire Insurance Company

(NAIC #10030)

BUSINESS ADDRESS: 436 Walnut Street, P.O. Box 1000, Philadelphia, PA 19106

PHONE: (215) 640-1000

UNDERWRITING LIMITATION b/: \$15,217,000

SURETY LICENSES c,f/: AL, AK, AZ, AR, CA, CO, CT, DE, DC, FL, GA, GU, HI, ID, IL, IN, IA, KS, KY, LA, ME, MD, MA, MI, MN, MS, MO, MP, MT, NE, NV, NH, NJ, NM, NY, NC, ND, OH, OK, OR, PA, PR, RI, SC, SD, TN, TX, UT, VT, VA, VI, WA, WV, WI, WY

INCORPORATED IN: Pennsylvania

Western National Mutual Insurance Company

(NAIC #15377)

BUSINESS ADDRESS: PO BOX 1463, MINNEAPOLIS, MN 55440

PHONE: (952) 835-5350

UNDERWRITING LIMITATION b/: \$72,799,000

SURETY LICENSES c,f/: AL, AK, AZ, AR, CA, CO, DE, DC, FL, GA, ID, IL, IN, IA, KS, KY, LA, MD, MI, MN, MS, MO, MT, NE, NV, NJ, NM, NC, ND, OH, OK, OR, PA, RI, SC, SD, TN, TX, UT, VA, WA, WV, WI, WY

INCORPORATED IN: Minnesota

Western Surety Company

(NAIC #13188)

BUSINESS ADDRESS: 151 N. Franklin St., CHICAGO, IL 60606

PHONE: (312) 822-5000

UNDERWRITING LIMITATION b/: \$152,157,000

SURETY LICENSES c,f/: AL, AK, AZ, AR, CA, CO, CT, DE, DC, FL, GA, HI, ID, IL, IN, IA, KS, KY, LA, ME, MD, MA, MI, MN, MS, MO, MT, NE, NV, NH, NJ, NM, NY, NC, ND, OH, OK, OR, PA, PR, RI, SC, SD, TN, TX, UT, VT, VA, WA, WV, WI, WY

INCORPORATED IN: South Dakota

Westfield Insurance Company

(NAIC #24112)



New Mexico E-Services for Contractor Licensing

[Home Page](#)

Company Details

Company Name	RENEGADE CONSTRUCTION, LLC	License Number	92228
Phone Number	5755232600	License Status	Active
Issue Date	04/26/2005	Expiry Date	04/30/2023
Volume	\$1000000.00 +		

Principal Place of Business Address

PO BOX 830

City FAIR ACRES

State NM Zip Code 88033

QP Details

Name	Certificate No	Classification	Attach Date	Status
<u>GABRIEL AARON MURRY</u>	102507	GF08	10/21/2009	Attached
<u>GABRIEL AARON MURRY</u>	102507	GF05	10/21/2009	Attached
<u>GABRIEL AARON MURRY</u>	102507	GF07	10/21/2009	Attached
<u>GABRIEL AARON MURRY</u>	102507	GF06	10/21/2009	Attached
<u>GABRIEL AARON MURRY</u>	102507	GF09	10/21/2009	Attached
<u>GABRIEL AARON MURRY</u>	374307	GA01	05/09/2012	Attached
<u>GABRIEL AARON MURRY</u>	374308	GA03	05/09/2012	Attached
<u>GABRIEL AARON MURRY</u>	384339	GA02	01/29/2015	Attached
<u>JEREMY ROBERT MCGARVEY</u>	251628	GB98	04/26/2005	Attached
<u>PEDRO ALVARADO</u>	354366	GA01	11/18/2016	Attached
<u>PEDRO ALVARADO</u>	353908	GA02	11/18/2016	Attached
<u>MICHAEL STEVENSON</u>	405450	GF04	07/02/2021	Attached
<u>MICHAEL STEVENSON</u>	409117	GF03	07/13/2022	Attached

[Back to search page](#)[Back](#)

SURETY LICENSES c,f/: AL, AZ, AR, CA, CO, CT, DE, DC, FL, GA, HI, ID, IL, IN, IA, KS, KY, LA, ME, MD, MA, MI, MN, MS, MO, MT, NE, NV, NH, NJ, NM, NY, NC, ND, OH, OK, OR, PA, RI, SC, SD, TN, TX, UT, VT, VA, WA, WV, WI, WY

INCORPORATED IN: Iowa

Developers Surety and Indemnity Company

(NAIC #12718)

BUSINESS ADDRESS: 800 SUPERIOR AVENUE E., 21ST FLOOR, CLEVELAND, OH 44114

PHONE: (216) 328-6216

UNDERWRITING LIMITATION b/: \$14,975,000

SURETY LICENSES c,f/: AL, AK, AZ, AR, CA, CO, CT, DE, DC, FL, GA, HI, ID, IL, IN, IA, KS, KY, LA, ME, MD, MA, MI, MN, MS, MO, MT, NE, NV, NH, NJ, NM, NY, NC, ND, OH, OK, OR, PA, RI, SC, SD, TN, TX, UT, VT, VA, VI, WA, WV, WI, WY

INCORPORATED IN: California

Employers Insurance Company of Wausau

(NAIC #21458)

BUSINESS ADDRESS: 175 Berkeley Street, Boston, MA 02116

PHONE: (617) 357-9500

UNDERWRITING LIMITATION b/: \$196,602,000

SURETY LICENSES c,f/: AL, AK, AZ, AR, CA, CO, CT, DE, DC, FL, GA, HI, ID, IL, IN, IA, KS, KY, LA, ME, MD, MA, MI, MN, MS, MO, MT, NE, NV, NH, NJ, NM, NY, NC, ND, OH, OK, OR, PA, PR, RI, SC, SD, TN, TX, UT, VT, VA, VI, WA, WV, WI, WY

INCORPORATED IN: Wisconsin

Employers Mutual Casualty Company

(NAIC #21415)

BUSINESS ADDRESS: P. O. BOX 712, DES MOINES, IA 50306 - 0712

PHONE: (515) 280-2511

UNDERWRITING LIMITATION b/: \$173,730,000

SURETY LICENSES c,f/: AL, AK, AZ, AR, CA, CO, CT, DE, DC, FL, GA, HI, ID, IL, IN, IA, KS, KY, LA, ME, MD, MA, MI, MN, MS, MO, MT, NE, NV, NH, NJ, NM, NY, NC, ND, OH, OK, OR, PA, RI, SC, SD, TN, TX, UT, VT, VA, WA, WV, WI, WY

INCORPORATED IN: Iowa

Endurance American Insurance Company

(NAIC #10641)

BUSINESS ADDRESS: 4 MANHATTANVILLE ROAD, PURCHASE, NY 10577

February 22, 2023

Ira Pearson, Lincoln County Manager
300 Central Ave.
P.O. Box 711
Carrizozo, NM 88301

CC: Jeff Honeycutt, Lincoln County Road Superintendent

Re: Task Order No. 02222023: Professional Engineering Design Services for the Lincoln County Fairgrounds Pedestrian & Livestock Bridge
Design Funding: NMDOT Transportation Alternative Program- County Match Component
Procurement: On-call RFP #20-21-007 Agreement

Dear Mr. Manager Pearson:

Wilson & Company (Wilson) appreciates the continued opportunity to serve the County, we are pleased to submit this professional engineering scope and fee task order for the above referenced project. We are confident that the scope of work best fits your staff and the Fair Board expectations while complying with the New Mexico Department of Transportation (NMDOT) Tribal/Local Public (T/LPA) Agency Handbook.

Project Background:

The fairgrounds complex is bisected by the Magado Creek; a drainage channel measuring 10 to 12 feet in depth and approximately 100 feet wide. The livestock facilities (pens and structures) are located on the south side of the creek while the rodeo and livestock show arenas are on the north side. A creek crossing is essential to providing continuity and connectivity for the many events sponsored by Lincoln County Fair Board. The existing pedestrian crossing consists of an unsurfaced narrow low water crossing with steep grades that is subject to reoccurring washouts and erosion. The County has been awarded funding through the NMDOT Transportation Alternative Program (TAP) for the design and construction of a prefabricated steel truss pedestrian/livestock bridge and hot mix asphalt trial approaches. The proposed improvements will provide a safe mode a travel and connectivity between the north and south fairground facilities and will enhance non-motorized safety, improve system connectivity, and provide a reliable mode of pedestrian transportation enhancing access, public safety, and emergency response.

Scope of Work: NMDOT TAP funding is a Federal Highway Administration program (Federally Funded) administrated be the NMDOT's South Design Region. All work will be in accordance with the NMDOT Tribal/Local Government Handbook requirement and shall be reviewed and approved by Judith Gallardo, PE, NMDOT LPA Regional Coordinator.

Scoping Report- The T/LPA Handbook identifies the below major sections of the report. Wilson shall utilize as much applicable information from the previously prepared Fairgrounds Master Plan to develop the scoping report.

- Project Summary/General Description
- Existing and Proposed Conditions
- Factors Affecting Project Development & Schedule

- Public Involvement- It is assumed no public meetings will be required. Wilson will include the public meeting data from the Master Plan Update.
- Stakeholder Input- Wilson will host at least two virtual meetings with the Fair Board.

Proposed Improvement Design:

- Wilson will work with a prefabricated bridge manufacture to develop the bridge design and construction drawings.
- Structural bridge abutment design.
- Geotechnical engineering - provided by Wilson's subconsultant Western Technologies Inc.
- Channel grading and stabilization.
- Asphalt trail vertical and horizontal alignment.

Prepare 100 % Signed & Sealed Contract Documents:

- Construction Plans.
- Project Manual in accordance with NMDOT Federally funded projects boiler plate.
- Engineer's Estimate.

Secure NMDOT Certifications:

- Railroad, Right of Way, Intelligent Transportation Systems (ITS) and Utility Certifications.
- Environmental Certification- It is assumed a Programmatic Categorical Exclusion (PCE) clearance level will be required. If a higher level of clearance is required by NMDOT, Wilson will request a supplemental fee request.

NMDOT Review and Coordination: It is assumed that all design review meetings will be Virtual:

- Host scoping report review meeting.
- Host design review meetings- 60%, 90% and PSE Final Review.

Prepare Final Production Package for NMDOT.

Deliverables:

- Scoping report.
- 100 % signed and sealed construction plans and specifications/project manual.
- Certified engineer's estimate.
- NMDOT Certifications
- Bidding/Letting Services- Certified bid evaluation and contract award recommendation letter.

Schedule:

- Wilson shall provide the abovementioned deliverables including approval of final production package by June 15, 2023.

We will provide the abovementioned services on lump sum basis of \$75,608.21 including NMGR. Please see attached Exhibit 'A', which describes a detailed labor-hour break down of all associated activities. Your approval signature on page 3 shall signify authorization to proceed. If you should have any questions or comments concerning this proposal or any aspect of this project, please feel free to contact Dan Aguirre by email at daniel.aguirre@wilsonco.com or Eric Hamilton at eric.hamilton@wilsonco.com.

WILSON & COMPANY



Daniel Aguirre, PE, CFM
Senior Vice President

Ira Pearson
County Manager

Date

Attachments:

- 1) Labor-hour & expense cost breakdown
- 2) Subconsultant proposal for geotechnical engineering services

Exhibit 'A' Labor-hour Breakdown							
Lincoln County: Fairgrounds Pedestrian Bridge - Design							
Prepared by Wilson & Company Inc. Engineers & Architects							
Job Description/ Personnel	Project Manager & QA/QC Manger (P5)	Staff Detail Designer (P4)	Staff Detailed Designer (P3)	Structural Engineer (P4)	Structural Drafter (OD6)	Civil Drafter (OD4)	Clerical (AD1)
Project Management							
Project Start Up			1				2
Internal Kick Off Meeting	1	1	1	1	1	1	1
Project Management- 1.5 hours per week for 15 weeks	22.5						
Scoping Report							
Preliminary and Final Report	2	8	24	1		4	14
Owner & NMDOT Review Meeting	2	2					
Address Review Comments			4			2	2
Preliminary Design							
Coordination with Bridge Supplier				8			
Structural Design- Location Plan, Elevation and Transverse Sections & Abutment Design				26			
Civil Design- Channel Grading and Slope Protection and Trail Alignment and Profile Design		8	16				
30% Plans, Project Manual & Engineer's Estimate		2	4	2	12	16	8
60 % Plans Project Manual & Engineer's Estimate		2	4	2	10	16	8
Internal QA/QC Design Review	6			2			
NMDOT Design Review Meeting 60%, including Preparation of Meeting Agenda and Distribution of Meeting Minutes	4		4				
Address Comments and prepare comment resolution sheet			8		4	4	
Final Design							
Coordination with Bridge Supplier				8			
Structural Design- Location Plan, Elevation and Transverse Sections, Abutment Design & Reinforcing Schedules				28			
Civil Design- Channel Grading and Slope Protection and Trail Alignment and Profile Design			8				
90% Plans Project Manual & Engineer's Estimate		4	4	4	6	16	6
Final (PSE)Plans Project Manual & Engineer's Estimate		4	4	4	6	16	8
Internal QA/QC Design Review	6			4			
NMDOT Design Review Meetings 90% & PSE, including Preparation of Meeting Agenda and Distribution of Meeting Minutes	8		8				
Address comments and prepare comment resolution sheet		2	8		2	2	
NMDOT Certifications							
Railroad, ROW, ITS, & Utility		1	24				24
Environmental Level of Effort form & Initial Site Assessment			32				
NMDOT Plan Production Package							
Work Zone Checklist, PSE Checklist & 9 Day Letter	1						8
Total Labor Hours	52.5	34	154	90	41	77	81
Unit Cost	\$ 9,852.68	\$ 4,924.56	\$ 18,221.28	\$ 13,035.60	\$ 4,683.84	\$ 7,681.52	\$ 4,212.00
Total Labor Cost							\$ 62,611.48
Third Party Subconsultants and Project Expenses							
Geotechnical Engineering provided by Western Technologies Inc.							\$ 6,950.00
Vehicle Mileage @ \$0.56/per mile, 290 miles per trip @ 2 trips total							\$ 324.80
Total Expenses							\$ 7,274.80
Proposed Project Cost w/o NMGR							\$ 69,886.28
Proposed Project Cost with NMGR @ 8.1875%							\$ 75,608.21



Wilson & Company, Inc.
Ref No. 3223PK040



CONTRACT FOR PROFESSIONAL SERVICES
Ref. No. 3222PK040

BETWEEN: **WILSON & COMPANY, INC.**
414 N. Main Street, Suite A
Las Cruces, New Mexico ("Client")

AND: **WESTERN TECHNOLOGIES INC.**
8305 Washington Place NE
Albuquerque, New Mexico ("WT")

FOR THE PROJECT: **Geotechnical Engineering Services**
Lincoln County Pedestrian Bridge ("Project")
101 5th Street
Capitan, New Mexico ("Site")

1.0 PROJECT DESCRIPTION

Based on information provided by Eric S. Hamilton, PE, CFM, on February 7, 2023, the proposed project is a pedestrian/livestock bridge to be constructed of prefabricated steel truss in Capitan, New Mexico. Should any of our information or assumptions not be correct, the Client should notify WT.

2.0 PURPOSE

The purpose of our geotechnical engineering services will be to evaluate the subsurface conditions to provide recommendations and/or discussion for the following:

- Subsurface conditions
- Foundation design parameters, including footing types, depths, allowable bearing capacities, and estimated settlements
- Lateral earth pressures
- Earthwork, including site preparation, fill placement, and suitability of existing soils for fill materials
- Drainage
- Seismic considerations
- Corrosivity
- Excavation conditions





3.0 SCOPE OF SERVICES

3.1 Field Exploration

We will conduct the following subsurface exploration program that is based on the project description and our knowledge of the general soil conditions in the area:

Bridge Abutments - 2 test borings to depths of 15 feet below the existing site grades. One boring at each abutment.

All explorations will be advanced to the depths outlined unless refusal to auger drilling is encountered. A field engineer/geologist will log the borings, record blow counts of penetration tests, and obtain undisturbed and representative samples of soils encountered as conditions dictate.

3.2 Laboratory Testing

A geotechnical engineer will examine the samples and field logs and assign the laboratory tests. The following laboratory tests may be performed:

- Field moisture content
- In-situ soil density
- Swell
- Compression
- Gradation
- Liquid Limit and Plasticity Index
- Water soluble sulfate content

3.3 Analyses and Report

We will prepare a geotechnical engineering report that includes a description of the project, a discussion of the field and laboratory testing programs, a discussion of the subsurface conditions, and design recommendations as required to satisfy the purpose previously described.





4.0 SCHEDULE

We will proceed with geotechnical engineering services upon receipt of a signed contract with an electronic copy of our report submitted **two/three** weeks after completion of the fieldwork. If requested, verbal recommendations can be provided before the written report is submitted. Please inform us if this schedule does not meet your requirements.

5.0 ASSUMPTIONS

The following assumptions were made in preparation of this proposal:

- A scaled site plan will be supplied by the Client – CAD file preferred
- Any necessary permits will be provided by the Client
- The site is accessible to two-wheel drive vehicles
- The proposed borings will be used for geotechnical exploration and sampling only. No environmental information or data will be gathered or generated

We will contact *New Mexico 811* prior to mobilizing to the site. This service marks only the primary utility lines in the roadway and dedicated utility easements and usually does not locate tributary lateral lines on private property. WT requires the Client to provide all necessary information and drawings identifying the location of any underground lines or structures that may be on the subject property. The cost of repair of unknown, unmarked, or improperly marked utilities damaged during the work, subsequent loss of service, and damage to WT equipment shall be borne by the Client.

WT assumes that the Client will obtain permission to enter onto the site for our drilling equipment and personnel. Moving the drilling equipment around the site and drilling the borings will leave some areas disturbed. While WT will try to limit site disturbance, our fee does not include payment for crop damage, re-landscaping or otherwise restoring the site to its original condition. WT's services will include backfilling the borings with the auger cuttings, unless otherwise directed or required. Over time, some settlement of the backfilled material is normal and expected. Please inform us if your requirements are any different.





6.0 FEES

The cost of our services, for the scope set forth herein will be a lump sum fee of **\$6,950.00, plus applicable New Mexico Gross Receipts Tax**. Our fee includes discussion and interpretation of our findings with other members of the design team but does not include meetings concerning construction or changes in design. If additional services are agreed upon, or we incur delays or costs associated with access of our equipment to the boring locations, then the fee will increase accordingly. Unless you sign this contract before expiration, the lump sum fee noted above is valid for 90 calendar days, after which time a review by WT will be required.

7.0 MANNER OF PAYMENT

WT will invoice Client for total fees upon completion of services. Full payment is due upon receipt of our invoice.

8.0 NOTICE TO PROCEED

Notice for us to proceed is given upon our receipt of a signed copy of this **contract**. We understand that returning this signed contract will constitute permission by the owner for our entry onto the site.

The "Standard Terms and Conditions" set forth in WTI Form No. 120 (attached) are applicable and are incorporated herein. The provisions set forth in this Contract and in the Standard Terms and Conditions shall constitute the Contract between Client and WT with respect to the services to be provided.

EXECUTED BY WT:

WT's Authorized Representative

Azupuri Kaba, PhD, PE, PMP

Typed or Printed Name

Geotechnical Department Manager

Title

February 10, 2023

Date

EXECUTED BY CLIENT:

Client's Authorized Representative

Typed or Printed Name

Title

Date



STANDARD TERMS AND CONDITIONS

The Agreement between **Western Technologies Inc.** ("WT") and Client shall include and be subject to WT's Proposal and these Standard Terms and Conditions. The terms of the Agreement shall prevail over any different or additional terms contained in any document to which WT's work relates. WT's commencement of work shall constitute Client's acceptance of the Agreement.

1. SERVICES

1.1 WT agrees to render such services requested in writing by Client that are stated in the Scope of Services or similar written agreement. WT shall have no responsibility to perform services beyond such requests, and none shall be imputed or implied.

1.2 The services rendered by WT are for the benefit of Client alone and relate only to conditions observed at specified locations at the time WT's work is performed. There are no intended third-party beneficiaries to this Agreement, and nothing herein shall create a contractual relationship with or claim or cause of action in favor of a third party against WT.

1.3 The presence of WT's field technicians or representatives, if called for in the Agreement, is for the provision of services hereunder, and does not include supervision or direction of the work of Client or its subcontractors. Neither the presence of, nor any observation or testing by WT personnel shall excuse Client or its subcontractors from any deficiencies in their work.

1.4 When performing its work, WT will take reasonable precautions to avoid damage or injury to subterranean structures or utilities. Unless otherwise agreed to in writing, Client shall indemnify, defend, and hold WT harmless from and against any damages to such structures and utilities that are not correctly shown on the plans furnished to WT. It is Client's obligation to contact appropriate utility locators for information regarding buried utilities, mark such utilities, and take other precautions to prevent damage or injury.

1.5 Client agrees that if Client commences litigation, mediation, arbitration, or any such proceeding against WT, WT shall have the right to withdraw and terminate ongoing work and services conducted for Client on any contract and project, in which event Client shall pay WT for work and services performed up to the time of termination.

2. PAYMENT

2.1 WT will invoice Client monthly for services performed. Client shall pay such invoices upon receipt without deduction for retention or offset.

Client shall not retain its right to use or rely on any report prepared by WT, and shall return all such reporting to WT in the event payment is not made within 120 days from the date of invoice. Furthermore, WT shall have the right to immediately terminate and cease performance of all services then being performed for Client on any contract and project until all amounts owed are received by WT. Interest shall accrue on the unpaid balance of any invoice not paid in full within 30 days at the rate of 1.5% per month. Collection agency fees, attorneys' fees, and associated costs that are incurred by WT to collect past-due invoices (including post-judgment fees and costs) shall be payable by Client.

2.2 For work requested by Client that is additional to, or outside of, the written Scope of Services and/or written service request, Client shall provide a written change order requesting such work or services and process and pay WT's invoices.

3. STANDARD OF CARE

3.1 The services referred to herein will be performed in accordance with the general standard of care practiced locally by providers of such services, and relate only to the conditions observed or samples tested at the time and place reported. WT makes and intends no other warranty or representation, express or implied. WT shall not be responsible for any consequences due to changed conditions or for the failure of any person or entity to perform or install work in accordance with the plans and specifications.

3.2 Soil, subsurface, and groundwater conditions can vary between and among sampling points and with time. WT makes no representation that the points selected for sampling are in any way representative of the entire site or project. **Unless circumstances have changed justifying an earlier expiration of validity, geotechnical and earthwork reports are valid for a period of one year from the date of issuance; all other reports, including Phase I reports, are valid for a period of 180 days from the date of issuance.**

3.3 Where WT's services involve geotechnical evaluations or field observation of earthwork, grading, filling, or compaction, Client agrees:

3.3.1 WT is not responsible for the manner in which such work is performed;

3.3.2 WT is not responsible for evaluating or observing any work performed at any time when WT was not physically present and observing that specific work; and

3.3.3 For continuous observations, Client shall not allow grading, filling, or compaction to be performed at any time that WT is not physically present at the site, and shall restrict the amount and extent of such grading, filling and compaction to that which can be observed by WT at the site.

3.4 WT has no right, duty, or obligation to stop Client's or any of Client's subcontractor's work.

3.5 Client agrees and acknowledges that WT makes no recommendation or opinion other than those set forth in writing and contained in WT's reporting; WT makes no oral recommendations or opinions.

3.6 Client is obligated to, and shall, directly and specifically notify WT as and when Client wants WT to perform services hereunder. WT shall be subject to no implied duties to observe or test, or to provide reports, other than the actual observation, testing, and reporting performed.

3.7 "Certification" means and implies the expression of professional opinion. It is not a warranty or guaranty.

4. INDEMNITY AND INSURANCE

4.1 NOTWITHSTANDING ANY OTHER PROVISION IN THE PARTIES' AGREEMENT, WT PROVIDES NO INDEMNITY, WARRANTY, OR GUARANTEE, EXPRESS OR IMPLIED, TO CLIENT OR TO ANY OTHER PERSON OR ENTITY.

4.2 Client and WT shall be adequately insured. Client and its insurers jointly and severally waive subrogation against WT and its insurers.

5. LIMITATIONS OF LIABILITY

Client and WT recognize the relative risks and benefits of this Agreement, and agree to the fair allocation of risk between them as follows:

5.1 NOTWITHSTANDING ANY OTHER PROVISION OF THIS AGREEMENT, WT'S TOTAL AGGREGATE LIABILITY TO ANY PERSON OR ENTITY, INCLUDING CLIENT, ON ANY CLAIM, ACTION OR LIABILITY OF ANY KIND OR BASIS WHATSOEVER, IN ANY MANNER ARISING OUT OF THE WORK DONE BY WT SHALL BE STRICTLY LIMITED TO THE GREATER OF \$50,000 OR THE FEE CHARGED FOR WT'S SERVICES HEREUNDER.

5.2 Neither party shall be liable for loss of profit, delay, or for any special, incidental, indirect, or consequential damages of any kind, nature or description, from any cause whatsoever.

5.3 Except for environmental services that specifically include an indoor mold survey, no action or claim of any kind whatsoever may be brought against WT arising out of the presence or existence of mold. All such actions are barred and client irrevocably releases WT from all such claims and liabilities.

5.4 No officer, director, principal, employee, or agent of WT shall ever be personally sued, joined, liable, or responsible regarding any claim whatsoever. **ALL SUCH ACTIONS ARE ABSOLUTELY BARRED AND CLIENT ABSOLUTELY AND IRREVOCABLY RELEASES SUCH INDIVIDUALS FROM ALL ACTIONS, CLAIMS, LIABILITIES, AND RESPONSIBILITY.**

6. HAZARDOUS MATERIALS AND OTHER SITE CONDITIONS

Unless specifically included in a scope of work, WT will not arrange for or transport, dispose, own, or store hazardous materials or operate any such facility in the performance of its work, including any it creates or generates at the site. Client shall maintain possession of and be responsible for the removal and disposal of all hazardous materials including, but not limited to samples, drilling mud, fluids and cuttings, decontamination and well development fluids, and used protective gear and equipment. Client assumes full responsibility for compliance with the provisions of RCRA and any other federal or state statute or regulation governing the handling, treatment, or storage and disposal of hazardous wastes and pollutants. Client shall be solely responsible for notifying all appropriate agencies and prospective buyers of the existence of any hazardous or dangerous materials located on or in the project site, or discovered during the performance of the Agreement, as may be required or advised by such agencies and buyers.

7. PROPERTY

7.1 All work papers (including reports, field notes, laboratory notes, laboratory test data, calculations and other documents prepared by WT), electronic data files and other work product generated by or for WT in connection with the Scope of Work are the property of WT. Samples obtained shall remain the property of Client.

7.2 Client has the right to use the reports, recommendations, design criteria and similar information submitted to it by WT, provided that Client pays WT's invoices. Client expressly agrees that no information produced or provided by WT shall be used for or at any location or for any project or project extension that is not expressly set forth in this Agreement without WT's prior written permission.

7.3 Client will indemnify, defend, and hold WT harmless for and from the use of and any reliance upon any part of said electronic data and/or anything generated from Client that has been modified or altered in any way. The controlling document regarding any document prepared by WT shall remain and always be the signed report originally provided to Client and maintained on file by WT.

7.4 Client shall not assign this Agreement, any of WT's reporting or work product, or any legal or equitable claim involving WT, without the prior express written consent of WT. Any purported assignment without the prior express written consent of WT shall be null and void.

8. TERMINATION

In addition to termination otherwise authorized by law and equity, this Agreement may be terminated by either party upon providing written notice of termination.

9. WT NOT BOUND

WT shall not be bound by: any provision incorporating by reference any contract or term of any contract unless the term or terms incorporated by reference are specifically furnished to WT and are expressly agreed to in a writing signed by WT; any provision or agreement providing for or imposing liquidated damages however described or denominated; any provision waiving any right to a mechanic's lien; any provision conditioning payment for WT's services upon payment to Client by any third party; any provision requiring the application of law or jurisdiction other than that which applies to the place of the project; any provision permitting Client to take possession of any property of WT; or any provision requiring mediation or arbitration of any claim or dispute.

10. FEES AND COSTS

In the event of any claim or litigation arising out of the work, including the Agreement, the prevailing party shall be entitled to an award of its attorneys' fees, consultants' fees, and costs.

RESOLUTION NO. 2023-41

A RESOLUTION BY THE BOARD OF COUNTY COMMISSIONERS, THE GOVERNING BODY OF LINCOLN COUNTY NEW MEXICO, WHEREBY THE BOARD OF COUNTY COMMISSIONERS AUTHORIZES AND APPROVES THE SUBMISSION OF A COMPLETED APPLICATION FOR FINANCIAL ASSISTANCE AND PROJECT APPROVAL TO THE NEW MEXICO FINANCE AUTHORITY FOR THE COLONIAS INFRASTRUCTURE FUND.

WHEREAS, *Lincoln County* (“Governmental Unit”) is a qualified entity under the New Mexico Finance Authority Colonias Infrastructure Act, Sections 6-30-1 through 6-30-8, NMSA 1978 (“Act”), and the *Board of Trustees* (“Governing Body”) is authorized to borrow funds and/or issue bonds for the financing of public projects for benefit of the Governmental Unit; and

WHEREAS, the New Mexico Finance Authority (“Authority”) has instituted a program for the financing of projects from the Colonias Infrastructure Fund created under the Act and has developed an application procedure whereby the Governing Body may submit an application (“Application”) for financial assistance from the Authority for public projects; and

WHEREAS, the Governing Body intends to undertake design and construction services for the Palo Verde Slopes Subdivision Roadway & Drainage Improvements Phase II project for the benefit of the Governmental unit and its citizens; and

NOW THEREFORE, BE IT RESOLVED BY THE BOARD OF TRUSTEES, THE GOVERNING BODY OF LINCOLN COUNTY, NEW MEXICO that the project type falls under roads/drainage and proposes design and construction services for the Palo Verde Slopes Subdivision Roadway & Drainage Improvements Phase II. The financial assistance requested is in the amount of \$1,500,000. Lincoln County hereby pledges the required 10% local match in the amount of \$150,000 in support of the application.

1. That all action (not consistent with the provision hereof) heretofore taken by the Governing Body and the officers and employees thereof directed toward the Application and the Project, be and the same is hereby ratified, approved, and confirmed.
2. That the submission of the Application requesting funding from the Colonias Infrastructure Fund, be and the same is hereby approved and confirmed.
3. That the officers and employees of the Governing Body are hereby directed and requested to submit the completed Application to the Authority for its review and are further authorized to take such other action as may be requested by the Authority in its consideration and review of the Application and to further proceed with arrangements for financing the Project.
4. All acts and resolutions in conflict with this resolution are hereby rescinded, annulled, and repealed.
5. This resolution shall take effect immediately upon its adoption.

PASSED, APPROVED, AND ADOPTED this 1st day of March 2023.

Todd Proctor, Chairman

ATTEST:

Shannan Hemphill, County Clerk

RESOLUTION NO. 2023-42

RESOLUTION OF THE BOARD OF COUNTY COMMISSIONERS, THE GOVERNING BODY OF LINCOLN COUNTY, NEW MEXICO, WHEREBY THE BOARD OF COUNTY COMMISSIONERS COMMITS COUNTY STAFF WITH THE IMPLEMENTATION OF ASSET MANAGEMENT PLANNING WITHIN THREE YEARS AND IN ACCORDANCE WITH PRINCIPLES OF THE A.M. KAN WORK

WHEREAS, an effective Asset Management Plan provides the basis for a financial plan, operational plan, and an appropriate rate structure, and

WHEREAS, the County finds it in the best interest of the community to implement an Asset Management Plan, to operate, maintain, rehabilitate, and replace infrastructure in the most cost-effective manner to ensure a sustained level of service at the lowest life cycle cost.

WHEREAS, the Asset Management Plan will be in accordance with the five core components, which will identify the following items:

- A. Current state of the assets;
- B. Desired level of service;
- C. Assets that are critical to sustained performance;
- D. Best life cycle cost for the identified assets; AND,
- E. Long-term funding strategy;

NOW THEREFORE, IT IS HEREBY RESOLVED that the Governing Body of *Lincoln County*, is committed to the implementation of Asset Management Planning within three (3) years, and in accord with the Principles of A.M. Kan Work.

PASSED, APPROVED, AND ADOPTED this 1st day of March 2023.

BOARD OF COMMISSIONERS OF
LINCOLN COUNTY, NEW MEXICO

By _____

Todd Proctor, Chairman

ATTEST:

Shannan Hemphill, County Clerk

**COLONIAS INFRASTRUCTURE BOARD
2023 APPLICATION CERTIFICATION**

SECTION VII. CERTIFICATION

I certify that:

Applicant has the authority to request the funds described in this application. To the best of my knowledge all information contained in this application is valid and accurate and the submission of this application has been authorized by the governing body of the undersigned jurisdiction.

Signature:

**Governing Body's Highest Elected Official or
Association/Organization's Authorized Officer**

Print Name: Ira Pearson

Print Title: County Manager

Jurisdiction: Lincoln County

Date: _____

COLONIAS INFRASTRUCTURE BOARD COLONIAS INFRASTRUCTURE PROJECT FUND PROJECT SELECTION AND MANAGEMENT POLICY

I. PURPOSE

The purpose of the Colonias Infrastructure Board (“Board”) is to help address inadequate infrastructure in Colonia-recognized communities as provided for in the Colonias Infrastructure Act, NMSA 1978, Sections 6-30-1 through 6-30-8 (the “Act”) that has resulted in poor social, health and economic conditions. Using the resources provided through the Colonias Infrastructure Project Fund (“Fund”), the Board will support the planning and development of infrastructure in an efficient and cost-effective manner for projects that improve quality of life for Colonia residents and encourage economic development.

Working in concert with the Colonias Infrastructure Project Fund Rules, this Project Management Policy (“Policy”) set forth the criteria by which the Board will prioritize projects for recommendation to the New Mexico Finance Authority (“Finance Authority”) to receive financial assistance from the Fund.

II. GOALS

The goals of this Policy are to:

- Foster a coordinated, strategic, long-range approach to community planning, infrastructure, funding and development;
- Set standards for project selection based on need, community impact, and feasibility;
- Establish criteria for the prioritization of projects based upon health, safety and welfare; and
- Support the public health and economic vitality of Colonias in New Mexico through comprehensive planning and investment in infrastructure;

In developing this comprehensive framework for project prioritization and readiness, the Board provides guidance to agency staff and applicants regarding suitability for financial assistance from the Fund.

III. IMPLEMENTATION

This Policy will be implemented by the Board as supported by staff and may, at times, be waived by the Board if the Board determines in a public meeting that a deviation from its adopted policies is necessary. Such a waiver will be approved by the Board only when necessary to meet the goals of the Act. Such waiver will be reflected in the agenda and minutes of the public meeting at which the waiver is approved.

SECTION 1 PROJECT PRIORITIZATION

The Board seeks to strategically prioritize infrastructure projects that make appropriate use of local, state, and federal dollars and provide beneficial infrastructure that will have a positive impact on the quality of life for Colonias residents.

Section 1.1 Evaluation Considerations and Guidelines Factors

The Board will consider the following criteria in prioritizing projects:

1. Project Urgency	30%*
2. Project Readiness	20%
3. Leverage of other funds	10%
4. Regionalization	10%
5. Cost/Benefit	10%
6. Long Term Community Benefit	10%
7. Long-Term Sustainability, Maintenance and Operations	10%

A. Urgent Needs. The Board may provide greater policy consideration to projects determined to be Urgent. Projects determined to be Urgent under the following criteria may receive up to 20 points. (**only projects that are determined to have catastrophic events can be scored the extra 10 pts*)

1. Projects that cure regulatory compliance issues cited by the New Mexico Environment Department.
2. Public health threats including waterborne disease outbreak, wastewater treatment and inadequate water supply so long as the proposed project addresses the existing or imminent threats.
3. Safe Drinking Water Act Compliance, including acute and chronic risk contaminants, that result in three violations in the past year so long as the project addresses the existing or imminent threats.
4. Emergencies as declared by a Governor's Emergency Declaration.
5. Flood and drainage issues resulting from non-existent, inadequate or poorly designed infrastructure causing health and safety issues.
6. Dam safety projects that restore to a safe condition impending failures in dam structures. Dam is defined as:

A man-made barrier constructed across a watercourse or off-channel for the purpose of storage, control or diversion of water.

7. Projects that include a description and analysis of project need and benefit that identify human health and safety concerns and overall degree of benefit to public health.
 8. The Board may accept lesser levels of organizational readiness and application standards for projects determined to be Urgent.
- B. Readiness. Projects ready to proceed with as appropriate, approved plans, specifications, permits, licenses, authorizations, other funding secured, other items identified in Section 4.1. (Up to 20 pts)
- C. Leveraging of Other Funds. Projects that leverage local, certain state and federal funds, as outlined in Section 4.1.A.8. In these instances, “project” will be defined as the current phase of a larger multi-phase project, if applicable. (Up to 10 pts)
- D. Regionalization. The Board supports infrastructure management projects that demonstrate appropriate geographic cooperative efforts and prevent the proliferation of unsustainable independent systems. Towards that end, the Board provides the following definition of regionalization. (Up to 10 pts)
1. The Board defines regionalization as a process through which multiple communities or existing systems collaborate to consolidate physical infrastructure and/or management and operations, including other shared resources to achieve efficiency and economies of scale.
- This definition includes regionalization that occurs at different scales depending on the geographic context:
- Project provides "regionalization" of several smaller water systems and/or provides regional service which replaces individual well-septic systems. Applicant has collaborated with all adjacent governmental, municipal interests, sanitation districts, water associations, and/or private ownerships within five miles of current service area. Project incorporates an area >80% of the population within an area. Project proposes to "share" infrastructure or manpower, equipment, processes, etc. Project has multiple partners who have entered into a Joint Powers Agreement for the proposed project.
2. The Board recognizes that regionalization is not universally feasible for all projects and therefore does not preclude consideration of funding individual systems unable to regionalize.
- E. Project Design and Implementation. The Board supports planned and well-designed projects that will be ready for implementation upon award and will prioritize applications:
1. That best demonstrate financial, managerial and technical capacity as outlined in Section 3 of these Project Management Policies.

2. That evidence project readiness as outlined in Section 4 of these Project Management Policies.
- F. Cost Benefit. The Board supports projects that address the needs of the greatest population in a cost-effective manner. This priority should not however rule out meeting the critical health and safety needs of smaller populations. (Up to 10 pts)
- G. Long Term Community Benefit. (Up to 10 pts)
- H. Long Term Sustainability, Maintenance and Operations: The Board supports applicants that have implemented asset management plans as defined in Section 3.2 of these Project Management Policies. Long-term sustainability, maintenance and operation evaluation criteria are outlined as: (Up to 10 pts)
1. Applicant has submitted an Asset Management Plan that clearly defines the managerial capacity to manage the project, including maintenance and operation over the life of the system. *6-10 pts*
 2. Applicant is currently developing an Asset Management Plan that clearly defines the managerial capacity to manage the project, including maintenance and operations over the life of the system. *1-5 pts*
 3. No plan or other documents are available that would provide evidence of long-term maintenance and operations of the system. *0 pts*

Section 1.2 Annual Percentages to Project Types

The Act authorizes the Board to fund water and wastewater systems, solid waste disposal facilities, flood and drainage control projects, and roads, and housing infrastructure.

Given the demand for the diverse infrastructure needs, and recognizing that the urgency of the needs may fluctuate annually based upon weather or catastrophic events, the Board may annually decide on funding target ranges across the eligible project types. If the Board elects to recommend a certain percentage of funds towards specific project types, this dedication will occur through official Board action before the opening of any annual application round.

Section 1.3 Project Continuations

- A. To the greatest extent possible, the Board will recommend projects that represent functional stand-alone phases that can be completed within 12-24 months from the date of securing the funds by closing on a financial assistance agreement.
- B. To encourage timely completion of projects and to maximize participation, the Board requires applicants that have received prior Fund awards to certify completion of all projects prior to approval of any new award for funding, subject to limitations below, unless the new project will cure a condition considered Urgent as described in Section 1.1:

1. All applicants must expend at least 50% of prior awards that have not yet been certified as complete. Funds awarded in the most recent application cycle are excluded from this expenditure calculation;
 2. The applicant has the operational capacity to oversee the development of the additional project without impairing either the existing or new project; or
 3. As otherwise determined by the Board.
- C. As a project progresses into additional phases, the Board may require greater levels of organizational management and contributions toward the project.

SECTION 2 LOCAL SUPPORT

The local support policy provides guidance to the Board and its applicants on the definitions of and minimum requirements for local support and contribution.

To ensure efficient and full leveraging of available local, state and federal dollars directed towards the needs of Colonias, the Board requires leveraging of funds, multi-agency collaboration and local participation for all projects.

Section 2.1 Public Participation

Applicants must submit evidence that their proposed projects and applications for financial assistance received adequate public participation and complete disclosure, including where applicable:

- A. Demonstration of adequate public notice, including:
1. Open meetings resolution;
 2. Public hearing notice;
 3. Minutes of public hearing;
 4. Application resolution; and
 5. Minutes from meeting where resolution was approved.
- B. Environmental information document or previously issued environmental assessment or environmental impact statement that demonstrates public participation.

Section 2.2 Financial Assistance Awards

Local support and contribution are vital to the success of any infrastructure project and will ensure the long-term solvency of the Fund by providing annual streams of revenue available to fund additional projects.

- A. As demonstration of the applicant's commitment towards the project, applicants will be required to have a loan component equal to at least 10% of the awarded amount, with the remainder delivered as a grant. Waiver requests for the loan component may be made to the

Finance Authority for entities with a Median Household Income, based on the most recent 5-year average of Median Household Income from census data at or below 75% of the New Mexico Median Household Income or suffering a demonstrated hardship as determined by the Finance Authority.

1. The loan will be structured as a two-year construction loan whereby the borrower will be charged an administrative fee based upon the amounts drawn for a period determined by the NMFA, but typically two years, after which the loan converts to a permanent loan and an amortization schedule is set.
 2. The NMFA may offer loan repayment terms of up to 20 years for infrastructure projects dependent on the useful life of the project.
 3. The loan may contain provisions to petition the Finance Authority to waive an annual loan payment if the borrower has encountered an unforeseeable hardship, as determined by the Finance Authority.
 4. For entities that have existing debt (including USDA loans, etc.) that prohibit the applicants from taking on additional debt, an applicant must provide written evidence that the existing lender consents to the Colonias loan prior to securing any funding.
- B. To consider a “change of scope” request for an entity that has had a project awarded financial assistance, the Board will impose the following requirements and limitations:
1. A detailed letter from the highest elected official representing the entity explaining the reason for the request that includes but not limited to details of the new project scope, costs, construction timelines, plans and specifications that warrant the change request where applicable, and a map of the project if applicable.
 2. The request is submitted to Finance Authority staff for review and the technical review team to determine if the scope change is in line with the original project scope, the change is feasible, and the new timelines are adequate and meets the requirements of Sec. 4.1 Application Standards.
 3. The change of scope request is then submitted to the Project Review Committee for their consideration. After review of the Project Review Committee, the request is submitted to the full Board for consideration.
 4. The Board will consider only those “change of scope” requests that are within the original project award and move the project into another phase or is directly related to the original intent of the award, and is due to unanticipated events leading to the request.
 5. The decision to approve or deny a “change of scope” request is at the sole discretion of the Board.

C. To ensure a fair allocation of funding for all qualified entities, the following limitations apply to funding of applications:

1. No single project may receive more than 15% of the available funds in any given funding cycle;
2. No single benefiting Colonias may receive more than 20% of the available funds in any given funding cycle;
3. Applicants applying for one or more projects in a given application cycle, may not receive more than 50% of the available funds in that funding cycle; and
4. All the applicants within a county may not receive, in the aggregate, more than 50% of the available funds in any funding cycle.

Section 2.3 Funding Match Obligation

Local support and contribution are vital to the success of any infrastructure project and the Board will require entities to demonstrate commitment to the project in the form of a local match.

A. Each funding package must contain a Local Match component equal to at least 10% of the awarded amount.

B. The Local Match may be either a form of “hard” or “soft” match:

1. A “hard” match is actual dollars expended on the project and may be provided in the following forms:
 - a. Non-Colonias loans;
 - b. Non-Severance Tax Bond Appropriations/award;
 - c. Local cash contributions;
 - d. Private donations; or
 - e. Federal funds.
2. A “soft match” is labor and/or equipment donated for the scope of work on the proposed project at fair market rates as determined locally within the state.
 - a. The value of labor costs may not be greater than the schedules provided by the state department of labor for costs of services.
 - b. The value of equipment may not be greater than fair market value.
3. The Board may allow applicants to borrow additional funds in lieu of a local match.

SECTION 3 FINANCIAL, MANAGERIAL AND TECHNICAL CAPACITY

Entities receiving funding must be able to plan, complete and maintain the project to allow for the intended useful life of the project. The Board will require entities to demonstrate financial and managerial readiness prior to undertaking the project.

Section 3.1 Project Governance.

Applicants must demonstrate that they have adequate governance in place as part of a complete application:

- A. Planning sufficient to support project development and ensure reliable operation of the project over the intended life of the project; Colonias should submit an Infrastructure Capital Improvement Plan (ICIP) that includes the operating costs of the system to be developed;
- B. Fully functioning governing body, capable of managing, directing and overseeing the proposed project and ensuring that the applicant and its projects meet all applicable state laws and regulations, including as applicable:
 - 1. Up-to-date articles, by-laws and other governance documents that have been filed with appropriate regulatory agencies;
 - 2. Adequate legal representation for the proposed project;
 - 3. Regular board meetings of the governing body that are held in compliance with the Open Meetings, the Inspection of Public Records Acts and other law or policy applicable to the governing body; and
 - 4. Selection of members of the governing body by election or other procedures applicable to the governing body and evidence of competent management to oversee the project.
- C. Sufficient Fiscal, Managerial and Operational capacity to manage the project over the long term, as appropriate for the type of project proposed including as applicable:
 - 1. Adequate business management tools for ongoing financial planning, water accounting (if applicable), asset management, that have been established and are reviewed and updated regularly;
 - 2. Personnel policies and procedures are in place;
 - 3. Appropriately certified water system operator(s) employed or contracted;
 - 4. Audit requirements pursuant to the State Audit Act have been met and, if any findings or other deficiencies are noted in the latest audit, a plan is in place to address those deficiencies;
 - 5. Compliance with Executive Order 2013-006; and

6. Policies and procedures are in place to assure successful fiscal and operational management including:
 - a. Internal controls (dual check signatory authority; budget adoption procedures, expenditure decisions; audits);
 - b. Billing, new service connection charges, and failure to pay policy; and
 - c. Where a utility system is being developed, adequate fees will be charged to any users of the system.

Section 3.2 Board Standards for Financial Capability

Pursuant to the Act, the Authority may recommend structured financial assistance packages that include loans, grant and any other type of assistance authorized by the authority. The structure, terms and conditions of the financial assistance will be determined by the authority in accordance with policies jointly established by the board and the authority.

- A. The applicant must be in good standing with the NMFA on its grants and loans to be deemed financially capable to receive CIB financial assistance.
- B. The NMFA will utilize three years of historic financial information, if available, in determine financial capacity to repay a loan. If historical financial information is not available, NMFA may utilize projections. NMFA performs a net system revenue analysis to determine cash flow available for debt service after operating expenses are deducted from system operating revenues (e.g. charges for services).
- C. The NMFA will not execute a loan agreement until the borrower demonstrates that it meets or has a plan to meet the 1.0X debt service coverage requirement including, if necessary, the raising of rates needed to balance its budget.
- D. The NMFA may charge an annual administrative fee of one-quarter of one percent calculated on the amount of the outstanding principal balance. The NMFA may not impose an interest rate greater than 0% without the Board's consent.

Section 3.3 Asset Management Plan

An asset management plan allows Fund recipient to operate, maintain, rehabilitate, and replace infrastructure in the most cost-effective manner to ensure a sustained level of service at the lowest life cycle cost. Additionally, an effective asset management plan provides the basis for a financial plan, operational plan and an appropriate rate structure.

To ensure that the Board's infrastructure investments are protected and maintained for optimum longevity, applicants shall be required to submit asset management plans that follows the State adopted report outline and include, at a minimum, the following:

- A. First year's submission requirements:

1. A resolution from the appropriate Governing Body committing to the implementation of an Asset Management Plan that incorporates the following five core components:
 - a. What is the current state of the assets?
 - b. What is the desired level of service?
 - c. Which assets are critical to sustained performance?
 - d. What is the best life cycle cost? And
 - e. What is the long-term funding strategy?
 2. Identification of an internal team that will be assembled to develop and implement the Asset Management Plan;
 3. The Colonias Board recommends applicants provide results of the initial Asset Management IQ test contained in the EFC manual;
 4. Provide a schedule of the sequence of events proposed to implement the Asset Management Plan with a timeline, such as a Gantt chart;
- B. As part of the second- and third-year's submission, applicants will be required to submit a recent *A.M. Kan Work IQ test* and provide an update on progress made towards the completion of the Asset Management Plan, including any third-party deliverables, if applicable. Indicate where third party support is needed, why it is needed, how it will be funded and how it will be incorporated in the internal implementation of Asset Management.
- C. As part of the fourth year's submission, and for every year thereafter, applicants will be required to have fully implemented an Asset Management Plan that is reviewed annually with the following elements, as applicable:
1. Required metering of all diversion and users, as applicable;
 2. Asset inventory, noting current condition, mapped locations, anticipated useful life and value;
 3. Defined level of service required to meet state and federal regulations, customer demands, and long-term goals, as applicable;
 4. Risk analysis of asset performance based on likelihood of failure and level of consequence, as applicable;
 5. Operations and maintenance strategic plan and a Capital Improvement Plan that addresses all costs for managing the asset, project or system over time; and
 6. Funding strategy for inclusion in Financial Plan.

Section 3.4 Best Management Practices

The Board supports applications that demonstrate sound management and development to ensure that its infrastructure investments are protected and maintained for optimum longevity. As such, the Board may require flood control projects and road projects to submit additional information that evidences best management practices for project planning and implementation.

SECTION 4 PROJECT READINESS

It is the goal of the Board to quickly implement project funding while ensuring that selected projects are completed and are able to be fully utilized by the benefiting Colonias.

Section 4.1 Application Standards

The Board requires the following elements as part of the application evidencing project readiness, including:

A. Determination of qualified entity and qualified project:

1. Evidence of good standing; if applicable;
2. Verification of complete project description; and
3. Certification of Colonia designation by the county or municipality in which the project resides.

B. Description and analysis of project need and benefit:

1. Extent of service area, including population estimates;
2. Overall degree of benefit;
3. Schedule of expected milestones;
4. Attention to human health and safety concerns; and
5. Attention to environmental analysis, when required.

C. Reliable project costs:

1. Estimated final construction, engineering and other costs, provided by an engineer or other qualified expert, as applicable;
2. Breakdown of all other expenses for the project, including, as appropriate:
 - a. Planning, designing, permitting, constructing, improving or expanding a qualified project;

- b. Costs of acquiring land, water rights, easements or rights of way;
 - c. Developing engineering feasibility reports for qualified projects;
 - d. Completing environmental assessments and archeological clearances and other surveys for qualified projects;
 - e. Inspecting construction of qualified projects;
 - f. Providing for other professional services as necessary for each project; and
 - g. Legal fees and fiscal agent fees associated with the development of qualified projects;
- 3. Secure or legal possession of water rights if applicable.
- D. Right of way acquisition documentation, including:
 - 1. Public domain documentation;
 - 2. Verification of land ownership; and
 - 3. Map of service area, area map and/or site map denoting easements
- E. Applicable permits and licenses, including but not limited to water rights sufficient to support the project or current phase of the project.
- F. Financial health
 - 1. Three most recent years of audits or other financial statements as directed under the State Audit Act;
 - 2. Current financials (unaudited), including current aging report; and
 - 3. Current fiscal year budget.
- G. Evidence of existing debt
 - 1. Debt documents, including loan agreements;
 - 2. Debt default summary; and
 - 3. Threatened and pending litigation summary.
- H. Verification of other funding sources

1. Local matching funds including any private donations or in-kind services;
2. Federal matching funds including the terms and status of all federal funding; and
3. Award of other non-Severance Tax Bond funded appropriation, loan or grant.

Section 4.2 Additional Requirements for Housing Infrastructure Applications

The Board, pursuant to the guidance of the New Mexico Attorney General, will accept applications that include a housing infrastructure component, so long as such housing infrastructure is limited to: i) private citizens on-lot connection to public sanitary sewage systems for the collection, transport, storage, treatment, dispersal and discharge of effluent, or ii) connection to public water systems for domestic household purposes, or iii) repair or replacement of existing lateral connections to public sanitary sewage or water systems. For the avoidance of doubt, monies will not be awarded for, nor may be used for housing build-out, housing maintenance, housing allowance payments or mortgage subsidies.

In addition to other requirements of this Policy, applications that include housing infrastructure as defined above shall provide:

- A. Current Housing Plan approved by the New Mexico Mortgage Finance Authority;
- B. Affordable Housing Ordinance approved by the applicant's governing body and the New Mexico Mortgage Finance Authority;
- C. Verification of income requirements by the New Mexico Mortgage Finance Authority;
- D. Verification that the property lies within a designated Colonia;
- E. Verification that the property is owner-occupied;
- F. Verification that the property is not owned by a corporation, living trust, or secured by a reverse mortgage;
- G. Verification that the property is a primary residence, and not a business, investment or vacation/recreation home;
- H. Verification that the property is "residential";
- I. Verification that the property does not exceed 5 acres;
- J. Verification that the property is a completed residence. Award funds may not be used to install on-lot connections for homes being built, i.e. new construction; and
- K. For mobile homes, verification that the home is permanently attached to its foundation with wheels, axels and hitch removed.

Section 4.3 Exceptions to the application requirements may be allowed for projects that are determined to be Urgent and related to health and safety concerns or newly created entities.

Section 4.4 An application not meeting these standards will not be considered for funding.

SECTION 5 COMPLIANCE

The Board seeks to support infrastructure projects that are sustainable and meet state and federal statutory and regulatory requirements. The Board requires entities to substantiate their compliance with all applicable federal and state laws and regulations.

Section 5.1 Water Rights

The Board supports the Office of State Engineer's requirement that the proposed project's water rights must be in good standing and if necessary, the water rights transfer process will provide for timely and efficient transfer of water between uses without lessening protections for the customs, culture, environment, and economic health and stability of the state's communities. For water-related construction projects, the Board will require verification of water rights at the time of application.

Section 5.2 Regulatory Compliance

Public health is paramount in determining suitability for infrastructure funding. In addition to complying with all applicable local ordinances and regulations, applicants must demonstrate regulatory compliance at the time of application submission, including compliance with the items identified below. Entities not in compliance may not be considered for funding unless the purpose of the project is to bring the entity into compliance.

- A. For water system projects, compliance with the Safe Drinking Water Act and all New Mexico Environment Department regulatory requirements.
- B. For wastewater, compliance with EPA and New Mexico Environment Department regulatory requirements.
- C. For road, flood control and solid waste projects, compliance with applicable state and federal regulators.
- D. For those applications for projects that will cure a regulatory deficiency, the Board will require verification from the applicable regulator that the proposed project is expected to cure the deficiency as outlined.
- E. For all applications, compliance with financial and administrative laws, specifically Executive Order 2013-006, the Audit Act, Budget Rules, Sanitary Projects Act and the Open Meetings Act, as applicable.
- F. For projects that include a housing infrastructure component, meet the requirements of

1. The Affordable Housing Act and New Mexico Mortgage Finance Authority Rules; and
2. Any and all applicable local and state codes and requirements, including Title 20, chapter 7 of the New Mexico Administrative Code and the regulations published by the New Mexico Environment Department. All lateral connection work must be approved by the appropriate regulator and such evidence must be submitted in order for any funds to be disbursed.

SECTION 6 ELIGIBILITY, USE OF FUNDS, AND REPORTING

The eligibility policy provides guidance on the eligibility of certain projects and expenses.

Section 6.1 Quantifying Support Data for Project Reports

Funding agreements require recipients to submit quarterly project reports to determine if the project is proceeding as expected. The reports must include:

- A. A description of the status of the project, including a financial comparison of actual and anticipated costs;
- B. A description of completion of project tasks;
- C. A timeline of milestones relating to the operations and management of the system, including for water and wastewater projects those criteria identified in Section 3.2 of these project management policies;
- D. Other reporting items deemed important to the timely completion of the project; and
- E. Any other information requested from time to time.

Section 6.2 Eligible Use of Proceeds

- A. Legal Fees. The Board recognizes that adequate legal representation is an important component of managerial capacity and sets the following guidelines for funding from the Fund financial assistance under the following guidance:
 1. The Board defines legal fees as those services rendered by legal counsel on behalf of the entity for the transaction of the project and those directly associated with development of the qualified projects; and
 2. No more than 10% of the financial assistance may be used for legal services.
- B. Fiscal Agent Fees. A fiscal agent is an eligible entity that administers the fiscal aspects of a project on behalf of one or more eligible entities. The fees incurred in the direct administration of funds, including the collection and reporting of project information as required by the financial assistance agreements and this Policy are considered appropriate fiscal agent fees and are considered eligible costs under the following conditions:

1. That fiscal agent fees comprise no more than 5% of the financial assistance; and
 2. That appropriate documentation of hours spent on direct administration or reporting must be submitted with reimbursement requisitions.
- C. Project Manager Fees: Pursuant to the Act, the Board allows eligible entities to hire experienced professionals to assist in the implementation of the project. For purposes of the Colonias funding, eligible project management activities include services related to the planning, implementation and technical oversight of the project not included in construction oversight or other engineering fees and does not include any costs associated with the preparation of applications or other administrative activities related to the eligible entity. Reimbursement of project manager fees will be considered under the following conditions:
1. That project manager fees comprise no more than 10% of the Colonias financial assistance; and
 2. That appropriate documentation of hours spent on project management must be submitted with funding requisitions.
- D. Other Eligible Use of Proceeds for Housing Infrastructure Projects
1. Design, construction, and permit fees directly related to the connection or repair of lateral connections to public water or sewer systems and abandonment and disconnection as required.
 2. Ineligible fees include:
 - a. Repairs to or replacements of a home's interior plumbing lines, or any other home repairs or improvements; and
 - b. Maintenance costs associated with new or repaired lateral connections to public water or sewer systems.

Section 6.3 Reallocation of Declined or Rescinded Financial Assistance Awards

- A. Qualified entities, after receiving a financial assistance award, may decline or may not be able to utilize the funding. Awards to qualified entities may be returned by the applicant or rescinded by the Board. Declined or rescinded awards may, as allowed by applicable law, be reallocated to a different qualified project.
- B. Prior to executing a financial assistance agreement, the Board may rescind the funds for any of the following reasons:
1. Failure to timely provide the required readiness to proceed items.
 2. Inadequacy or deficiency of the submitted readiness to proceed items.

3. Delay in securing approved plans and specifications for construction projects.
 4. Failure to timely or adequately secure required title, easements, rights of way, or other permits.
 5. Failure to timely secure the local match, if any.
 6. Failure to meet the requirements of the State Audit Act.
 7. Failure to meet the requirements of Executive Order 2013-006.
 8. Failure to secure the consent of USDA (or any other funder), if required, to enter into financial assistance agreement.
 9. Any change to the project, or financial position of the recipient.
 10. Unreasonable delay in securing the financial assistance agreement.
 11. Any other reason deemed appropriate by the Board.
- C. Subsequent to executing a financial assistance agreement, the Board may recommend to the Finance Authority that the agreement be terminated and the funds rescinded for the following reasons;
1. Failure to proceed expeditiously to complete the project.
 2. Failure to complete the project within the twenty-four months after execution of the financial assistance agreement, unless extended.
 3. Failure to spend the loan/grant proceeds within twenty-four months after execution of the financial assistance agreement, unless extended.
 4. Uncured failure to submit required status reports.
 5. Determination that any warranty, representation or other statement made by or on behalf of the recipient was false or misleading in any material respect.
 6. Any other breach of a term or condition of the financial assistance agreement left uncured after proper notice.
- D. To be eligible for reallocated financial assistance, potential replacement qualified projects must have submitted a financial assistance application as part of the most recent funding cycle. Reallocated award monies may be utilized for the most recent cycle or held to be awarded at the next upcoming cycle.

- E. The project review committee shall review recommendations of staff regarding which qualified projects should be considered for approval using the reallocated funds. The project review committee's recommendations shall be based upon the initial prioritization of the project application, project size, available funding, and readiness to proceed requirements. The Board shall review the recommendation by the project review committee and may recommend that the Finance Authority utilize the reallocated funds for an alternative qualified project based upon the initial prioritization of the project application, project size, available funding, and readiness to proceed requirements.
- F. Pursuant to statute, funds remaining from financial assistance awards from projects that have certified completion shall be reverted to the severance tax bonding fund.

February 17, 2023

Mr. Ira Pearson
County Manager
Lincoln County
300 Central Ave
Carrizozo, NM 88301

Re: Lincoln County Offices – ADA Restroom

Dear Mr. Pearson,

One proposal was received for the above referenced project at the County Offices, dated February 13, 2023. The received proposal is from White Sands construction with a price of \$55,883.79, *which does not include applicable tax*. The total amount including applicable tax is shown below:

1. Base Bid	\$55,883.79 (not including NMGR)
2. NMGR (7.300%)	\$4,079.52
3. Total Amount	\$59,963.31

Based on the received proposal and the available funds, we recommend awarding the contract in the amount of \$55,883.79.

We reviewed the PSI contractor licensing web site and find that the general contractor and the plumbing, mechanical and electrical subcontractors are licensed and registered. We recommend acceptance of the White Sands Construction proposal.

Please do not hesitate to call if you have any questions.

Sincerely,



Jimmy Craig
Project Architect
505-348-4069



County of Lincoln

PO Box 711 * 300 Central Ave. * Carrizozo, New Mexico 88301-0711 * (575) 648-2385

www.lincolncountynm.gov

AGENDA ITEM NO. 7

SUBJECT:

7. Approval of Resolution 2023-40 – Certification of Road Mileage

Wednesday, March 1, 2023

**COUNTY OF LINCOLN
RESOLUTION 2023-40**

CERTIFICATION OF ROAD MILEAGE

WHEREAS, on March 1, 2023, the Lincoln County Board of Commissioners received a report of the county's road mileage maintained by the Rural Addressing Department; and

WHEREAS, the New Mexico Department of Transportation requires formal notification stating that the Board of Commissioners certified the road mileage maintained; and

NOW, THEREFORE, BE IT RESOLVED, that the Lincoln County Board of Commissioners hereby certify the annual mileage of Lincoln County roads as being 807.016689000 miles.

PASSED, APPROVED AND ADOPTED this 1st day of March 2023.

**BOARD OF COMMISSIONERS FOR
THE COUNTY OF LINCOLN,
STATE OF NEW MEXICO**

Todd F. Proctor, Chairman

Jon Crunk, Vice-Chairman

Samantha J. Serna, Member

Pierre Pfeffer, Member

Mark G. Fischer, Member

ATTEST:

Shannan Hemphill, County Clerk

RDNAME	ALIAS	COMM	SURFACE	Width	Classifi	Len_mile
18th St	A009	CARRIZOZO	CHIPSEALED	22	COUNTY ROAD	1.097378000
9h6 Rd	B008	CAPITAN	DIRT	16	COUNTY ROAD	3.140627000
AERIE TRL		NOGAL	GRAVEL	24	COUNTY ROAD	0.325981000
Airport St	A007	CARRIZOZO	ASPHALT	24	COUNTY ROAD	0.115903000
Airport St	A007	CARRIZOZO	ASPHALT	24	COUNTY ROAD	0.124526000
AIRPORT ST	A007	CARRIZOZO	ASPHALT	24	COUNTY ROAD	0.738572000
Alamo Canyon Rd	STATE HWY 395	TINNIE	GRAVEL	24	COUNTY ROAD	9.369832000
Alpine Meadows Trl	SUN VALLEY TRL	RUIDOSO	GRAVEL	22	COUNTY ROAD	0.070774000
Alpine Meadows Trl	SUN VALLEY TRL	RUIDOSO	GRAVEL	22	COUNTY ROAD	0.255142000
Alpine Meadows Trl	SUN VALLEY TRL	RUIDOSO	GRAVEL	22	COUNTY ROAD	0.103626000
Alpine Meadows Trl	SUN VALLEY TRL	RUIDOSO	GRAVEL	22	COUNTY ROAD	0.171263000
Alpine Village Rd		RUIDOSO	GRAVEL	24	COUNTY ROAD	0.107863000
Alpine Village Rd		RUIDOSO	GRAVEL	24	COUNTY ROAD	0.274370000
Alpine Village Rd		RUIDOSO	GRAVEL	24	COUNTY ROAD	0.140124000
Alpine Village Rd		RUIDOSO	GRAVEL	24	COUNTY ROAD	0.191114000
Alpine Village Rd		RUIDOSO	GRAVEL	24	COUNTY ROAD	0.075065000
Alpine Village Rd		RUIDOSO	GRAVEL	24	COUNTY ROAD	0.136496000
Alpine Village Rd		RUIDOSO	GRAVEL	24	COUNTY ROAD	0.083994000
Alpine Village Rd		RUIDOSO	GRAVEL	24	COUNTY ROAD	0.422779000
Alta Vista Cir		ALTO	GRAVEL	21	COUNTY ROAD	0.054974000
Alta Vista Cir		ALTO	GRAVEL	21	COUNTY ROAD	0.451274000
Altamira Dr		ALTO	ASPHALT	24	COUNTY ROAD	0.025346000
Altamira Dr		ALTO	ASPHALT	24	COUNTY ROAD	0.580858000
Altamira Dr		ALTO	ASPHALT	24	COUNTY ROAD	0.409613000
Altamira Dr		ALTO	ASPHALT	24	COUNTY ROAD	0.068732000
Alto Dr		ALTO	ASPHALT	20	COUNTY ROAD	0.100615000
Alto Dr		ALTO	ASPHALT	20	COUNTY ROAD	0.196945000
Alto Mesa Rd		ALTO	ASPHALT	20	COUNTY ROAD	0.062987000

Alto Mesa Rd		ALTO	ASPHALT	20	COUNTY ROAD	0.264790000
Alto Mesa Rd		ALTO	ASPHALT	20	COUNTY ROAD	0.126838000
Anaya Rd	E025	TINNIE	GRAVEL	18	COUNTY ROAD	0.118865000
Ancho Rd	A036	ANCHO	DIRT	18	COUNTY ROAD	0.202195000
Ancho Rd	A036	ANCHO	DIRT	18	COUNTY ROAD	8.215334000
Ancho Rd	A036	ANCHO	DIRT	18	COUNTY ROAD	5.250372000
Angus Rd	C026	ANGUS	GRAVEL	22	COUNTY ROAD	0.300597000
Annie Oakley Ct		ALTO	GRAVEL	24	COUNTY ROAD	0.042044000
Antelope Trl		NOGAL	GRAVEL	22	COUNTY ROAD	0.715958000
Antelope Trl		NOGAL	GRAVEL	22	COUNTY ROAD	0.728054000
Antelope Trl		NOGAL	GRAVEL	22	COUNTY ROAD	0.230681000
Antler Dr		ALTO	ASPHALT	20	COUNTY ROAD	0.266426000
Antler Dr		ALTO	ASPHALT	20	COUNTY ROAD	0.067401000
Antler Dr		ALTO	ASPHALT	20	COUNTY ROAD	0.132063000
Antler Dr		ALTO	ASPHALT	20	COUNTY ROAD	0.212399000
Antler Dr		ALTO	ASPHALT	20	COUNTY ROAD	0.221359000
Antler Dr		ALTO	ASPHALT	20	COUNTY ROAD	0.041788000
Antler Dr		ALTO	ASPHALT	20	COUNTY ROAD	0.055586000
Apache Trl		RUIDOSO	DIRT	12	COUNTY ROAD	0.216407000
Apache Trl		RUIDOSO	DIRT	12	COUNTY ROAD	0.009436000
Apple Blossom Rd		RUIDOSO DOWNS	CHIP SEAL	20	COUNTY ROAD	0.123633000
Arabela Rd	E044	ARABELA	DIRT	16	COUNTY ROAD	2.889392000
Aristeo Rd	E009	SAN PATRICIO	GRAVEL	18	COUNTY ROAD	0.199978000
ARRIBA DR		RUIDOSO	GRAVEL	16	COUNTY ROAD	0.154440000
Arrowhead Rd		RUIDOSO DOWNS	GRAVEL	24	COUNTY ROAD	0.101027000
Aschoff Trl	NORTH RD	RUIDOSO	DIRT	16	COUNTY ROAD	0.370059000
Bache St		ALTO	GRAVEL	18	COUNTY ROAD	0.084982000
BADGER CT	MESA DR	ALTO	GRAVEL	18	COUNTY ROAD	0.071736000
Bancroft Rd	CENTER DR	CAPITAN	CHIP SEAL	22	COUNTY ROAD	0.057013000

Bancroft Rd	CENTER DR	CAPITAN	CHIP SEAL	22	COUNTY ROAD	0.458356000
Bancroft Rd	CENTER DR	CAPITAN	CHIP SEAL	22	COUNTY ROAD	0.132770000
Bancroft Rd	CENTER DR	CAPITAN	CHIP SEAL	22	COUNTY ROAD	0.150003000
Bancroft Rd	CENTER DR	CAPITAN	CHIP SEAL	22	COUNTY ROAD	0.050257000
Bancroft Rd	CENTER DR	CAPITAN	CHIP SEAL	22	COUNTY ROAD	0.184239000
Bancroft Rd	CENTER DR	CAPITAN	CHIP SEAL	22	COUNTY ROAD	0.419069000
Bancroft Rd	CENTER DR	CAPITAN	CHIP SEAL	22	COUNTY ROAD	0.156923000
Bancroft Rd	CENTER DR	CAPITAN	CHIP SEAL	22	COUNTY ROAD	0.039711000
Bancroft Rd	CENTER DR	CAPITAN	CHIP SEAL	22	COUNTY ROAD	0.125553000
Barney Luck Trl	SOUTH RD	RUIDOSO	DIRT	16	COUNTY ROAD	0.235904000
Barney Luck Trl	SOUTH	RUIDOSO	DIRT	16	COUNTY ROAD	0.031802000
Barney Luck Trl	SOUTH RD	RUIDOSO	DIRT	16	COUNTY ROAD	0.070847000
Barney Luck Trl	SOUTH RD	RUIDOSO	DIRT	16	COUNTY ROAD	0.217860000
Base Rd	C003/FS338	CAPITAN	DIRT	16	COUNTY/FOREST	0.311839000
Basin St		CARRIZOZO	GRAVEL	24	COUNTY ROAD	0.784583000
BASIN ST		CARRIZOZO	GRAVEL	24	COUNTY ROAD	1.337142000
BASIN ST		CARRIZOZO	GRAVEL	24	COUNTY ROAD	0.474736000
Bent Tree Ct	MASHIE CT	ALTO	ASPHALT	20	COUNTY ROAD	0.043766000
Berry Ct	HOLLY CT	ALTO	ASPHALT	20	COUNTY ROAD	0.066088000
BIG BEAR PL		RUIDOSO	GRAVEL	16	COUNTY ROAD	0.068468000
Big Horn Ct		ALTO	ASPHALT	20	COUNTY ROAD	0.041669000
BIG PINES PL	TALL PINES PL	RUIDOSO	GRAVEL	15	COUNTY ROAD	0.068052000
Big Sky Ln	SIERRA DR -	ALTO	GRAVEL	18	COUNTY ROAD	0.191264000
Billy The Kid Ct	N BILLY THE KID CT	ALTO	GRAVEL	24	COUNTY ROAD	0.033832000
Billy The Kid Ct	S BILLY THE KID	ALTO	GRAVEL	24	COUNTY ROAD	0.039016000
Biscuit Hill Rd		RUIDOSO DOWNS	CHIP SEAL	24	COUNTY ROAD	0.205253000
Biscuit Hill Rd	E002	RUIDOSO DOWNS	CHIP SEAL	24	COUNTY ROAD	0.024092000
Biscuit Hill Rd	E002	RUIDOSO DOWNS	CHIP SEAL	24	COUNTY ROAD	0.282698000
Black Hawk Rd		RUIDOSO	GRAVEL	15	COUNTY ROAD	0.099638000

BLACK HAWK RD		RUIDOSO	GRAVEL	15	COUNTY ROAD	0.077205000
BLACK HORSE TRL	C009	CAPITAN	DIRT	16	COUNTY ROAD	0.211235000
Blackfoot Ct		ALTO	GRAVEL	24	COUNTY ROAD	0.132525000
Blackwater Draw Rd	E039	ARABELA	DIRT	18	COUNTY ROAD	5.452950000
Blazing Star Trl	PINON DR	ALTO	ASPHALT	20	COUNTY ROAD	0.085408000
Blazing Star Trl	PINON DR	ALTO	ASPHALT	20	COUNTY ROAD	0.063697000
Blazing Star Trl	PINON DR	ALTO	ASPHALT	20	COUNTY ROAD	0.067836000
Blazing Star Trl	PINON DR	ALTO	ASPHALT	20	COUNTY ROAD	0.236689000
BLIND LN	B030	PINE LODGE	DIRT	20	COUNTY ROAD	2.316671000
Block Ranch Rd	B003	CAPITAN	DIRT	18	COUNTY ROAD	2.111256000
Blue Grouse Ln	SPRUCE LN	ALTO	ASPHALT	20	COUNTY ROAD	0.158617000
Blue Ridge Dr		ALTO	ASPHALT	22	COUNTY ROAD	0.175196000
Bluebelle Ln		RUIDOSO	GRAVEL	18	COUNTY ROAD	0.258288000
Bluebelle Ln		RUIDOSO	GRAVEL	18	COUNTY ROAD	0.052128000
Bluebonnet Ln		RUIDOSO	GRAVEL	18	COUNTY ROAD	0.124283000
BLUEWATER SPRING RD	E042	ARABELA	DIRT	18	COUNTY ROAD	1.332516000
Bluff Rd	SCENIC DR	RUIDOSO	DIRT	12	COUNTY ROAD	0.168786000
Bluff Rd	SCENIC DR	RUIDOSO	DIRT	12	COUNTY ROAD	0.011011000
Bobcat Trl	BUCK DR	ALTO	ASPHALT	20	COUNTY ROAD	0.249806000
BOBSLED PL	SIERRA BLANCA PL	RUIDOSO	GRAVEL	16	COUNTY ROAD	0.029733000
Bogle Rd	B001	CAPITAN	DIRT	20	COUNTY ROAD	0.286017000
Bogle Rd	B001	CAPITAN	DIRT	20	COUNTY ROAD	0.040937000
Bogle Rd	B001	CAPITAN	DIRT	20	COUNTY ROAD	10.393983000
BOGLE RD	B001	CAPITAN	DIRT	20	COUNTY ROAD	4.639965000
BOGLE RD	B001	LON	DIRT	20	COUNTY ROAD	2.819200000
BOGLE RD	B001	CORONA	DIRT	20	COUNTY ROAD	10.838011000
Boneyard Ct	BOOTHILL CT	ALTO	GRAVEL	24	COUNTY ROAD	0.073178000
Bonita Canyon Rd	A033	CORONA	DIRT	18	COUNTY ROAD	6.905596000
Bonita Park Rd		ANGUS	DIRT	16	COUNTY ROAD	0.020091000

Bonita Park Rd		ANGUS	DIRT	16	COUNTY ROAD	0.008112000
Bonita Park Rd		ANGUS	DIRT	16	COUNTY ROAD	0.171922000
Bonito Lake Rd		NOGAL	DIRT	18	COUNTY/FOREST	0.056790000
Bonito Lake Rd	FS107	NOGAL	ASPHALT	18	COUNTY/FOREST	0.078551000
Bonito Lake Rd	FS107	NOGAL	ASPHALT	18	COUNTY/FOREST	1.290167000
Bonito Lake Rd	FS107	NOGAL	ASPHALT	18	COUNTY/FOREST	0.858195000
Bonito Lake Rd	FS107	NOGAL	ASPHALT	18	COUNTY/FOREST	0.781129000
Bonito Lake Rd	FS107	NOGAL	ASPHALT	18	COUNTY/FOREST	0.256952000
Bonito Lake Rd	FS107	NOGAL	ASPHALT	18	COUNTY/FOREST	1.430562000
Bonito Lake Rd	FS107	NOGAL	ASPHALT	18	COUNTY/FOREST	0.461514000
Bonito Lake Rd	FS107	NOGAL	DIRT	18	COUNTY/FOREST	0.207673000
Bonito Lake Rd	FS107	NOGAL	DIRT	18	COUNTY/FOREST	0.920629000
Bonito Lake Rd	FS107	NOGAL	DIRT	18	COUNTY/FOREST	1.090394000
Bonito Lous Ln		NOGAL	GRAVEL	18	COUNTY ROAD	0.019745000
Bonito Lous Ln		NOGAL	GRAVEL	18	COUNTY ROAD	0.040509000
Bonito Lous Ln		NOGAL	GRAVEL	18	COUNTY ROAD	0.026434000
Boothill Rd		ALTO	ASPHALT	24	COUNTY ROAD	0.110894000
Boothman Cir		RUIDOSO	GRAVEL	12	COUNTY ROAD	0.081045000
Border Hill Rd	E034	BORDER HILL	DIRT	18	COUNTY ROAD	1.570628000
Border Hill Rd	E034	BORDER HILL	DIRT	18	COUNTY ROAD	6.966534000
Border Hill Rd	E034	BORDER HILL	DIRT	18	COUNTY ROAD	2.454798000
Border Hill Rd	E034	BORDER HILL	DIRT	18	COUNTY ROAD	3.412738000
Bramble Ln	CENTER	ANGUS	ASPHALT	24	COUNTY ROAD	0.023198000
Bramble Ln	CENTER	ANGUS	ASPHALT	24	COUNTY ROAD	0.038675000
Bramble Ln	CENTER	ANGUS	ASPHALT	24	COUNTY ROAD	0.026873000
Brazel Ranch Rd	C024	CAPITAN	DIRT	18	COUNTY ROAD	0.486218000
Brentwood Dr		ALTO	ASPHALT	22	COUNTY ROAD	0.195976000
Brentwood Dr		ALTO	ASPHALT	22	COUNTY ROAD	0.096255000
Brentwood Dr		ALTO	ASPHALT	22	COUNTY ROAD	0.211197000

Brentwood Dr		ALTO	ASPHALT	22	COUNTY ROAD	0.094160000
Bridle Dr		RUIDOSO	GRAVEL	15	COUNTY ROAD	0.095640000
Bridle Dr		RUIDOSO	DIRT	15	COUNTY ROAD	0.152943000
Broadmoor Dr		ALTO	ASPHALT	22	COUNTY ROAD	0.256017000
Broadmoor Dr		ALTO	ASPHALT	22	COUNTY ROAD	0.115258000
Broadmoor Dr		ALTO	ASPHALT	22	COUNTY ROAD	0.024176000
Broadmoor Dr		ALTO	ASPHALT	22	COUNTY ROAD	0.157157000
Broadmoor Dr		ALTO	ASPHALT	22	COUNTY ROAD	0.076478000
Broken Arrow Trl		RUIDOSO	ASPHALT	22	COUNTY ROAD	0.149041000
Broken Arrow Trl		RUIDOSO	GRAVEL	22	COUNTY ROAD	0.046029000
BROKEN BACK RD	A012	CARRIZOZO	DIRT	18	COUNTY ROAD	7.912722000
Buckboard Trl	ALPINE/CORONADO	NOGAL	DIRT	20	COUNTY ROAD	0.284059000
Buena Vista Dr		ALTO	ASPHALT	22	COUNTY ROAD	0.159210000
Buena Vista Dr		ALTO	ASPHALT	22	COUNTY ROAD	0.092295000
Buena Vista Dr		ALTO	ASPHALT	22	COUNTY ROAD	0.172598000
Buena Vista Dr		ALTO	ASPHALT	22	COUNTY ROAD	0.181995000
Buena Vista Dr		ALTO	ASPHALT	22	COUNTY ROAD	0.114715000
Buffalo Bill Ct		ALTO	GRAVEL	24	COUNTY ROAD	0.068901000
Buggy Ln	PINE RIDGE RD	NOGAL	GRAVEL	18	COUNTY ROAD	0.274467000
Bull Elk Ct	FAWN CT	ALTO	ASPHALT	22	COUNTY ROAD	0.144128000
Bullion Loop	PAT GARRET	WHITE OAKS	DIRT	18	COUNTY ROAD	1.276457000
BUSHY TAIL RD	SQUIRREL AVE	ALTO	DIRT	12	COUNTY ROAD	0.129993000
BUTCH CASSIDY CT		ALTO	GRAVEL	24	COUNTY ROAD	0.138824000
C M Bryan Trl	A021	CORONA	DIRT	16	COUNTY ROAD	0.124760000
C M Bryan Trl	A021	CORONA	DIRT	16	COUNTY/FOREST	0.352115000
Calamity Jane Ct		ALTO	GRAVEL	24	COUNTY ROAD	0.070799000
Calexico Way		ALTO	GRAVEL	14	COUNTY ROAD	0.075586000
Calle El Ojito	E017	HONDO	GRAVEL	18	COUNTY ROAD	0.640584000
Calle El Ojito	E015	HONDO	GRAVEL	18	COUNTY ROAD	0.240693000

Capitan Gap Rd	C001	CAPITAN	DIRT	22	COUNTY ROAD	0.471423000
Capitan Gap Rd	C001	CAPITAN	DIRT	22	COUNTY ROAD	4.959628000
Caprock Ct		ALTO	ASPHALT	24	COUNTY ROAD	0.320669000
CARLEEN PL		RUIDOSO	ASPHALT	15	COUNTY ROAD	0.040174000
Cattle Drive Ct	CHISHOLM CT	ALTO	GRAVEL	24	COUNTY ROAD	0.040760000
Cedar Creek Dr	D007	RUIDOSO	ASPHALT &	20	COUNTY ROAD	0.140089000
Cedar Creek Dr	D007	RUIDOSO	ASPHALT &	20	COUNTY ROAD	0.028844000
Cedar Creek Dr	D007	RUIDOSO	ASPHALT &	20	COUNTY ROAD	0.042031000
Cedar Creek Dr	D007	RUIDOSO	ASPHALT &	20	COUNTY ROAD	0.224394000
Cedar Creek Dr	D007	RUIDOSO	ASPHALT &	20	COUNTY ROAD	0.108988000
Cedar Creek Dr	D007	RUIDOSO	ASPHALT	22	COUNTY ROAD	0.356710000
Cedar Creek Dr	D007	RUIDOSO	ASPHALT	22	COUNTY ROAD	0.148173000
Cedar Creek Dr	D007	RUIDOSO	ASPHALT	22	COUNTY ROAD	0.064639000
Cedar Creek Dr	D007	RUIDOSO	ASPHALT	22	COUNTY ROAD	1.198742000
Cedar Creek Dr	D007	RUIDOSO	ASPHALT	22	COUNTY ROAD	0.192635000
Cedar Creek Dr	D007	RUIDOSO	ASPHALT	22	COUNTY ROAD	0.077605000
Cedar Creek Dr	D007	RUIDOSO	ASPHALT	22	COUNTY ROAD	0.045762000
CEDAR CREEK DR	D007	RUIDOSO	ASPHALT	22	COUNTY ROAD	0.068043000
CEDAR CREEK DR	D007	RUIDOSO	ASPHALT	22	COUNTY ROAD	0.067273000
CEDAR CREEK DR	D007	RUIDOSO	ASPHALT	22	COUNTY ROAD	0.110719000
CEDAR CREEK DR	D007	RUIDOSO	ASPHALT	22	COUNTY ROAD	0.325635000
Cedar Crest Rd		NOGAL	GRAVEL	24	COUNTY ROAD	1.014932000
Chama Canyon		ALTO	ASPHALT	24	COUNTY ROAD	0.915342000
Champ Hill Trl	C023	CAPITAN	DIRT	16	COUNTY ROAD	0.367308000
Champ Hill Trl	C023	CAPITAN	DIRT	16	COUNTY ROAD	0.019727000
Chavez Canyon Rd	E023	HONDO	DIRT	20	COUNTY ROAD	2.524339000
Cherry Creek Rd	CO18	NOGAL	DIRT	16	COUNTY ROAD	0.832025000
Chickadee Ct	STABLE CT	ALTO	ASPHALT	22	COUNTY ROAD	0.145404000
CHISHOLM TRL		ALTO	ASPHALT	24	COUNTY ROAD	0.444193000

Cholla Dr		CAPITAN	GRAVEL	14	COUNTY ROAD	0.139192000
Chula Vista Pl		ALTO	GRAVEL	15	COUNTY ROAD	0.190489000
Cimarron Trl		ALTO	ASPHALT	24	COUNTY ROAD	0.357600000
Cinch Ct	WHITE TAIL CT	ALTO	ASPHALT	20	COUNTY ROAD	0.083020000
Coe Canyon Rd	EOO6	GLENCOE	GRAVEL	18	COUNTY ROAD	0.233621000
Coe Canyon Rd	E006	GLENCOE	GRAVEL	18	COUNTY ROAD	0.034281000
Coe Canyon Rd	FS443	GLENCOE	DIRT	18	COUNTY/FOREST	2.980897000
Coe Canyon Rd	FS443	RUIDOSO DOWNS	DIRT	18	COUNTY/FOREST	0.923206000
Coe Canyon Rd	FS443	GLENCOE	DIRT	18	COUNTY/FOREST	1.211371000
Coggins Ct		ALTO	ASPHALT	20	COUNTY ROAD	0.120414000
Comanche Ct		ALTO	GRAVEL	24	COUNTY ROAD	0.081683000
Comrey Loop	WEST LOOP	CARRIZOZO	DIRT	24	COUNTY ROAD	0.967942000
Cone Flower Ct	MEADOWS CT	ALTO	GRAVEL	22	COUNTY ROAD	0.035394000
Conestoga Ln	PONDEROSA DR	NOGAL	DIRT	14	COUNTY ROAD	0.092638000
Connection Way	PINE DR	ANGUS	ASPHALT	24	COUNTY ROAD	0.037376000
Connection Way	PINE DR	ANGUS	ASPHALT	24	COUNTY ROAD	0.036740000
Conor Ct		CAPITAN	GRAVEL	18	COUNTY ROAD	0.478182000
Cora Dutton Rd	C017/FS488	CAPITAN	CHIP SEAL	22	COUNTY/FOREST	0.504149000
Cora Dutton Rd	C017/FS488	CAPITAN	CHIP SEAL	22	COUNTY/FOREST	1.379957000
Cora Dutton Rd	C017/FS488	CAPITAN	CHIP SEAL	22	COUNTY/FOREST	1.805633000
Corral St		RUIDOSO DOWNS	ASPHALT	24	COUNTY ROAD	0.132675000
Corvo Crista	PICACHO DR	ALTO	ASPHALT	24	COUNTY ROAD	0.073691000
Corvo Crista	PICACHO DR	ALTO	ASPHALT	24	COUNTY ROAD	0.212251000
Corvo Crista	PICACHO DR	ALTO	ASPHALT	24	COUNTY ROAD	0.556857000
Cottage Grove Ln	CEDAR	ALTO	GRAVEL	15	COUNTY ROAD	0.200641000
Cougar Ln	HIGH MESA LN	ALTO	ASPHALT	20	COUNTY ROAD	0.085754000
Cougar Mountain Rd	A028	CORONA	DIRT	16	COUNTY/FOREST	1.062401000
County Line Rd	A030	CORONA	DIRT	18	COUNTY ROAD	0.079043000
County Line Rd	A030	CORONA	DIRT	18	COUNTY ROAD	0.196603000

County Line Rd	A030	CORONA	DIRT	18	COUNTY ROAD	0.547455000
COUNTY LINE RD	A030	CORONA	DIRT	18	COUNTY ROAD	0.932148000
COUNTY LINE RD	A030	CORONA	DIRT	18	COUNTY ROAD	0.823353000
COUNTY LINE RD	A030	CORONA	DIRT	18	COUNTY ROAD	5.722691000
Cowboy Ct		ALTO	GRAVEL	24	COUNTY ROAD	0.044180000
COYOTE MESA TRL	LUPUS LN	ALTO	GRAVEL	24	COUNTY ROAD	0.251927000
CRAZY HORSE CIR		ALTO	GRAVEL	24	COUNTY ROAD	0.322458000
CROSS DR		RUIDOSO	DIRT	15	COUNTY ROAD	0.047451000
Crown Ridge Rd	SIERRA BLANCA DR	ALTO	ASPHALT	22	COUNTY ROAD	0.139477000
Crown Ridge Rd	SIERRA BLANCA DR	ALTO	ASPHALT	22	COUNTY ROAD	0.753830000
Custers Last Stand Rd		ALTO	ASPHALT	24	COUNTY ROAD	0.060150000
Custers Last Stand Rd		ALTO	ASPHALT	24	COUNTY ROAD	0.124496000
Custers Last Stand Rd		ALTO	ASPHALT	24	COUNTY ROAD	0.080894000
Custers Last Stand Rd		ALTO	ASPHALT	24	COUNTY ROAD	0.016782000
DARK CANYON RD	A034	CORONA	DIRT	16	COUNTY ROAD	1.073115000
Dawson Rd	CANYON	CAPITAN	CHIPSEALED	24	COUNTY ROAD	0.163779000
Dawson Rd	SCHOOL ST	CAPITAN	CHIPSEALED	24	COUNTY ROAD	0.201084000
Dawson Rd	RAY RD	CAPITAN	CHIPSEALED	24	COUNTY ROAD	0.630708000
Dawson Rd	SCHOOL ST	CAPITAN	CHIPSEALED	24	COUNTY ROAD	0.131661000
Dawson Rd	CANYON	CAPITAN	CHIPSEALED	24	COUNTY ROAD	0.197728000
Dawson Rd	SCHOOL ST	CAPITAN	CHIPSEALED	24	COUNTY ROAD	0.077631000
Dawson Rd	CANYON	CAPITAN	CHIPSEALED	24	COUNTY ROAD	0.568151000
Dawson Rd	SCHOOL ST	CAPITAN	CHIPSEALED	24	COUNTY ROAD	0.144691000
Dead Horse Ln		CAPITAN	GRAVEL	18	COUNTY ROAD	0.389242000
Dead Mans Canyon Rd	E038	TINNIE	DIRT	18	COUNTY ROAD	1.041738000
Dean Dr		CAPITAN	GRAVEL	22	COUNTY ROAD	0.364489000
Dean Dr		CAPITAN	GRAVEL	22	COUNTY ROAD	0.485416000
Dean Dr		CAPITAN	GRAVEL	22	COUNTY ROAD	0.530592000
Dean Dr		CAPITAN	GRAVEL	22	COUNTY ROAD	0.366700000

DEBORD DR		RUIDOSO	ASPHALT	15	COUNTY ROAD	0.053418000
DEBORD DR		RUIDOSO	ASPHALT	15	COUNTY ROAD	0.249247000
DEBORD DR		RUIDOSO	GRAVEL	12	COUNTY ROAD	0.064332000
DEBORD DR		RUIDOSO	ASPHALT	15	COUNTY ROAD	0.223267000
Deer Park Dr		ALTO	ASPHALT	22	COUNTY ROAD	0.063587000
Deer Park Dr		ALTO	ASPHALT	22	COUNTY ROAD	0.074681000
Deer Park Dr		ALTO	ASPHALT	22	COUNTY ROAD	0.101425000
Deer Park Dr		ALTO	ASPHALT	22	COUNTY ROAD	0.098576000
Deer Park Dr		ALTO	ASPHALT	22	COUNTY ROAD	0.026003000
Deer Park Dr		ALTO	ASPHALT	22	COUNTY ROAD	0.082143000
Deer Park Dr		ALTO	ASPHALT	22	COUNTY ROAD	0.059760000
Deer Park Dr		ALTO	ASPHALT	22	COUNTY ROAD	0.303022000
Deer Park Dr		ALTO	ASPHALT	22	COUNTY ROAD	0.110174000
Deer Park Dr		ALTO	ASPHALT	22	COUNTY ROAD	0.077113000
Deer Park Dr		ALTO	ASPHALT	22	COUNTY ROAD	0.078459000
Deer Park Dr		ALTO	ASPHALT	22	COUNTY ROAD	0.043080000
Deer Park Dr		ALTO	ASPHALT	22	COUNTY ROAD	0.062450000
Deer Park Dr		ALTO	ASPHALT	22	COUNTY ROAD	0.103465000
Deer Park Dr		ALTO	ASPHALT	22	COUNTY ROAD	0.083941000
Deer Park Dr		ALTO	ASPHALT	22	COUNTY ROAD	0.226925000
Deer Park Dr		ALTO	ASPHALT	22	COUNTY ROAD	0.073667000
Deer Park Dr		ALTO	ASPHALT	22	COUNTY ROAD	0.219563000
Deer Park Dr		ALTO	ASPHALT	22	COUNTY ROAD	0.035572000
Deer Park Dr		ALTO	ASPHALT	22	COUNTY ROAD	0.049694000
Deer Valley Dr		ALTO	ASPHALT	20	COUNTY ROAD	0.086688000
Deer Valley Dr		ALTO	ASPHALT	20	COUNTY ROAD	0.168471000
Deer Valley Dr		ALTO	ASPHALT	20	COUNTY ROAD	0.298731000
Deer Valley Dr		ALTO	ASPHALT	20	COUNTY ROAD	0.368803000
Deer Valley Dr		ALTO	ASPHALT	20	COUNTY ROAD	0.094178000

Deer Valley Dr		ALTO	ASPHALT	20	COUNTY ROAD	0.057596000
Del Monte Dr		ALTO	ASPHALT	22	COUNTY ROAD	0.260410000
Del Monte Dr		ALTO	ASPHALT	22	COUNTY ROAD	0.247770000
Del Monte Dr		ALTO	ASPHALT	22	COUNTY ROAD	0.154098000
Del Monte Dr		ALTO	ASPHALT	22	COUNTY ROAD	0.141454000
Delana Dr		RUIDOSO	DIRT	12	COUNTY ROAD	0.209907000
Denver City Dr		RUIDOSO	GRAVEL	16	COUNTY ROAD	0.096802000
Denver City Dr		RUIDOSO	GRAVEL	16	COUNTY ROAD	0.049786000
Destiny Way	ANGUS ST	ANGUS	GRAVEL	16	COUNTY ROAD	0.045560000
Devils Canyon Rd	E007	FORT STANTON	DIRT	24	COUNTY ROAD	0.240129000
Devils Canyon Rd	E007	FORT STANTON	DIRT	24	COUNTY ROAD	1.392227000
Devils Canyon Rd	E007	FORT STANTON	DIRT	24	COUNTY ROAD	0.183034000
DEVILS CANYON RD	E007	FORT STANTON	DIRT	24	COUNTY ROAD	1.101359000
DEVILS CANYON RD	E007	GLENCOE	DIRT	24	COUNTY ROAD	4.038181000
Doc Holiday Ct	N DOC HOLIDAY CT	ALTO	GRAVEL	24	COUNTY ROAD	0.049924000
Doc Holiday Ct	S DOC HOLIDAY CT	ALTO	GRAVEL	24	COUNTY ROAD	0.064927000
Doe Ct		ALTO	ASPHALT	20	COUNTY ROAD	0.124754000
Dogie Ct		ALTO	GRAVEL	24	COUNTY ROAD	0.081775000
Don Aurelio	E020	HONDO	GRAVEL	18	COUNTY ROAD	0.201075000
Don Pablo Ln	E022	HONDO	DIRT	16	COUNTY ROAD	0.119285000
Donkey Ct	BURRO TRL	ALTO	GRAVEL	16	COUNTY ROAD	0.140068000
Dove Ct	RAVEN CT	ALTO	ASPHALT	22	COUNTY ROAD	0.107392000
Draper Rd	E036	BORDER HILL	DIRT	18	COUNTY ROAD	7.033805000
Dray Ct	OAK DR	NOGAL	DIRT	16	COUNTY ROAD	0.114614000
Drover Ct		ALTO	GRAVEL	24	COUNTY ROAD	0.033831000
DUSTY ROSE		CAPITAN	GRAVEL	22	COUNTY ROAD	0.310961000
DUSTY ROSE		CAPITAN	GRAVEL	22	COUNTY ROAD	0.193487000
DUSTY ROSE		CAPITAN	GRAVEL	22	COUNTY ROAD	0.248659000
DUSTY ROSE		CAPITAN	GRAVEL	22	COUNTY ROAD	1.208766000

DUSTY ROSE	RAY RD	CAPITAN	GRAVEL	22	COUNTY ROAD	0.137986000
E Ave	A045	CARRIZOZO	DIRT	22	COUNTY ROAD	0.244563000
Eagle Creek Canyon Rd	D006	RUIDOSO	ASPHALT	24	COUNTY ROAD	0.043458000
Eagle Creek Canyon Rd	D006	RUIDOSO	ASPHALT	24	COUNTY ROAD	0.223468000
Eagle Creek Canyon Rd	D006	RUIDOSO	ASPHALT	24	COUNTY ROAD	1.410504000
Eagle Creek Canyon Rd	D006	RUIDOSO	ASPHALT	24	COUNTY ROAD	0.396995000
Eagle Creek Canyon Rd	D006	RUIDOSO	ASPHALT	24	COUNTY ROAD	0.832637000
Eagle Creek Canyon Rd	D006	RUIDOSO	ASPHALT	24	COUNTY ROAD	0.080139000
Eagle Creek Canyon Rd	D006	RUIDOSO	ASPHALT	24	COUNTY ROAD	0.202729000
Eagle Creek Ct		RUIDOSO	GRAVEL	18	COUNTY ROAD	0.069969000
EAGLE CREST TRL		NOGAL	GRAVEL	24	COUNTY ROAD	0.578854000
EAGLE CREST TRL		NOGAL	GRAVEL	24	COUNTY ROAD	0.070148000
Eagle Ridge Rd	SUNRISE DR	ALTO	ASPHALT	20	COUNTY ROAD	0.353590000
Eagle Ridge Rd	SUNRISE DR	ALTO	ASPHALT	20	COUNTY ROAD	0.077114000
Eagle Ridge Rd	SUNRISE DR	ALTO	ASPHALT	20	COUNTY ROAD	0.417255000
Eagle Ridge Rd	SUNRISE DR	ALTO	ASPHALT	20	COUNTY ROAD	0.096665000
Eagle Ridge Rd		RUIDOSO	GRAVEL	22	COUNTY ROAD	0.157713000
EASTERN RD		LON	DIRT	16	COUNTY ROAD	5.324353000
Easy St	A025	CORONA	DIRT	14	COUNTY ROAD	0.748877000
Edelweiss Loop		ALTO	GRAVEL	18	COUNTY ROAD	0.308861000
Edward Ave		RUIDOSO	GRAVEL	24	COUNTY ROAD	0.089614000
Edward Ave		RUIDOSO	GRAVEL	24	COUNTY ROAD	0.069384000
El Camino Dr		ALTO	ASPHALT	22	COUNTY ROAD	0.131105000
El Camino Dr		ALTO	ASPHALT	22	COUNTY ROAD	0.166806000
El Camino Dr		ALTO	ASPHALT	22	COUNTY ROAD	0.296030000
El Centro Dr		ALTO	GRAVEL	24	COUNTY ROAD	0.070018000
El Centro Dr		ALTO	GRAVEL	24	COUNTY ROAD	0.107186000
El Centro Dr		ALTO	GRAVEL	24	COUNTY ROAD	0.092143000
El Centro Dr		ALTO	GRAVEL	20	COUNTY ROAD	0.086128000

El Centro Dr		ALTO	GRAVEL	20	COUNTY ROAD	0.105950000
El Centro Dr		ALTO	GRAVEL	20	COUNTY ROAD	0.217506000
El Corte	E027	SAN PATRICIO	GRAVEL	18	COUNTY ROAD	0.202453000
El Paisano Rd	RAY RD	CAPITAN	GRAVEL	18	COUNTY ROAD	0.681729000
El Vado Rd		NOGAL	GRAVEL	20	COUNTY ROAD	0.116192000
El Vado Rd		NOGAL	GRAVEL	20	COUNTY ROAD	0.127193000
El Vado Rd		NOGAL	GRAVEL	20	COUNTY ROAD	0.127006000
El Valle Loop	E008	SAN PATRICIO	GRAVEL	18	COUNTY ROAD	0.330395000
El Valle Loop	E008	SAN PATRICIO	GRAVEL	18	COUNTY ROAD	0.240676000
El Valle Loop	E008	SAN PATRICIO	GRAVEL	18	COUNTY ROAD	2.182986000
Elda Rd	A032	ANCHO	DIRT	22	COUNTY ROAD	3.185888000
Elda Rd	A032	ANCHO	DIRT	22	COUNTY ROAD	0.930904000
Elda Rd	A032	CORONA	DIRT	22	COUNTY ROAD	0.536382000
Elda Rd	A032	CORONA	DIRT	22	COUNTY ROAD	2.000898000
Elda Rd	A032	CORONA	DIRT	22	COUNTY ROAD	2.196946000
Elda Rd	A032	CORONA	DIRT	22	COUNTY ROAD	2.576772000
Elda Rd	A032	CORONA	DIRT	22	COUNTY ROAD	1.964806000
Elda Rd	A032	ANCHO	DIRT	22	COUNTY ROAD	1.057715000
Elda Rd	A032	ANCHO	DIRT	22	COUNTY ROAD	2.290523000
ELK HOLLOW		ALTO	ASPHALT	24	COUNTY ROAD	0.169130000
ELK HORN RD	ASPEN/MOGUL RD	ALTO	ASPHALT	18	COUNTY ROAD	0.124674000
ELK HORN RD		ALTO	ASPHALT	18	COUNTY ROAD	0.099477000
Elk Trl		NOGAL	GRAVEL	24	COUNTY ROAD	0.729952000
Enchanted Forest Loop		ALTO	ASPHALT	24	COUNTY ROAD	0.069893000
Enchanted Forest Loop		ALTO	ASPHALT	24	COUNTY ROAD	0.107293000
Enchanted Forest Loop		ALTO	ASPHALT	24	COUNTY ROAD	0.018460000
Enchanted Forest Loop		ALTO	ASPHALT	24	COUNTY ROAD	0.075809000
Enchanted Forest Loop		ALTO	ASPHALT	24	COUNTY ROAD	0.073928000
Enchanted Forest Loop		ALTO	GRAVEL	24	COUNTY ROAD	0.414721000

Enchanted Forest Loop		ALTO	GRAVEL	24	COUNTY ROAD	0.041773000
Enchanted Forest Loop		ALTO	GRAVEL	24	COUNTY ROAD	0.040013000
Enchanted Forest Loop		ALTO	GRAVEL	24	COUNTY ROAD	0.113422000
Enchanted Forest Loop		ALTO	GRAVEL	24	COUNTY ROAD	0.217511000
Encino Rd		RUIDOSO	GRAVEL	16	COUNTY ROAD	0.103104000
Erramouspe Rd	COUNTY ROAD A020	CORONA	DIRT	18	COUNTY ROAD	8.804345000
Erramouspe Rd	COUNTY ROAD A020	CORONA	DIRT	18	COUNTY/FOREST	0.363358000
Escondida Dr		ALTO	ASPHALT	24	COUNTY ROAD	0.049830000
Escondida Dr		ALTO	ASPHALT	24	COUNTY ROAD	0.122883000
Escondida Dr		ALTO	ASPHALT	24	COUNTY ROAD	0.085632000
Este Dr	PASTO VERDE	NOGAL	DIRT	18	COUNTY ROAD	0.046627000
Este Dr		NOGAL	DIRT	18	COUNTY ROAD	0.505472000
Este Dr	PASTO VERDE	NOGAL	DIRT	18	COUNTY ROAD	0.068006000
Fawn Dr		ALTO	ASPHALT	20	COUNTY ROAD	0.211205000
Fawn Dr		ALTO	ASPHALT	22	COUNTY ROAD	0.075719000
FELIZ MONTANA		HONDO	GRAVEL	14	COUNTY ROAD	0.582658000
Ferret Ct		ALTO	ASPHALT	20	COUNTY ROAD	0.050444000
FFA RD	A006	CARRIZOZO	ASPHALT	18	COUNTY ROAD	0.230653000
FIRE RD		ALTO	ASPHALT	16	COUNTY ROAD	0.086553000
Flicker Ct	JUNIPER CT	ALTO	ASPHALT	22	COUNTY ROAD	0.154221000
Flintlock Trl	MUSKET DR	RUIDOSO	GRAVEL	15	COUNTY ROAD	0.045834000
Flintlock Trl	MUSKET DR	RUIDOSO	GRAVEL	15	COUNTY ROAD	0.020083000
Flute Player Way	CLUB CIRCLE DR	ALTO	ASPHALT	22	COUNTY ROAD	0.151628000
Flute Player Way	LAKE SHORE CT	ALTO	ASPHALT	22	COUNTY ROAD	0.087046000
FORT LONE TREE RD	C006	CAPITAN	DIRT	16	COUNTY ROAD	0.621574000
FORT LONE TREE RD	C006	CAPITAN	DIRT	16	COUNTY ROAD	1.375331000
FORT LONE TREE RD	C006	CAPITAN	DIRT	16	COUNTY ROAD	1.574959000
FORT LONE TREE RD	C006	CAPITAN	DIRT	16	COUNTY ROAD/FO	1.459037000
Fort Stanton Rd	D002	ALTO	ASPHALT	22	COUNTY ROAD	0.514306000

Fort Stanton Rd	D002	ALTO	ASPHALT	22	COUNTY ROAD	0.271525000
Fort Stanton Rd	D002	ALTO	ASPHALT	22	COUNTY ROAD	0.090082000
Fort Stanton Rd	D002	ALTO	ASPHALT	22	COUNTY ROAD	0.444129000
Fort Stanton Rd	D002	ALTO	ASPHALT	22	COUNTY ROAD	0.040213000
Fort Stanton Rd	D002	ALTO	ASPHALT	22	COUNTY ROAD	0.290897000
Fort Stanton Rd	D002	ALTO	ASPHALT	22	COUNTY ROAD	0.137757000
Fort Stanton Rd	D002	ALTO	ASPHALT	22	COUNTY ROAD	0.290809000
Fort Stanton Rd	D002	ALTO	ASPHALT	22	COUNTY ROAD	0.095075000
Fort Stanton Rd	D002	ALTO	ASPHALT	22	COUNTY ROAD	0.068811000
Fort Stanton Rd	D002	ALTO	ASPHALT	22	COUNTY ROAD	0.035757000
Fox Hollow Ct		ALTO	ASPHALT	20	COUNTY ROAD	0.050449000
Fred Canyon Way		NOGAL	GRAVEL	14	COUNTY ROAD	0.144322000
French Dr		ALTO	ASPHALT	22	COUNTY ROAD	0.079365000
French Dr		ALTO	ASPHALT	22	COUNTY ROAD	0.032403000
French Dr		ALTO	ASPHALT	22	COUNTY ROAD	0.090854000
French Dr		ALTO	ASPHALT	22	COUNTY ROAD	0.268257000
French Dr		ALTO	ASPHALT	22	COUNTY ROAD	0.194760000
Fuller Rd	A042	CORONA	DIRT	18	COUNTY ROAD	0.481769000
Gallacher Rd	A012	CARRIZOZO	DIRT	18	COUNTY ROAD	5.927296000
Gallinas Rd	A019	CORONA	DIRT	24	COUNTY ROAD	6.615569000
Gallinas Rd	A019	CORONA	DIRT	24	COUNTY ROAD	1.315339000
Gallinas Rd	A019	CORONA	DIRT	24	COUNTY ROAD	2.244286000
Gallinas Rd	A019/FS161	CORONA	DIRT	24	COUNTY/FOREST	0.643541000
Gallinas Rd	A019	CORONA	DIRT	24	COUNTY/FOREST	0.284361000
Gallinas Rd	A019	CORONA	DIRT	24	COUNTY/FOREST	0.031358000
Gallinas Rd	A019/FS161	CORONA	DIRT	24	COUNTY/FOREST	6.026302000
Gallinas Station Rd	A018	CORONA	DIRT	24	COUNTY ROAD	1.280627000
Gas Plant Rd	A035	CORONA	GRAVEL	24	COUNTY ROAD	2.122781000
Gaucho Ct	CARRIZO CIR	ALTO	ASPHALT	24	COUNTY ROAD	0.074408000

Gavilan Canyon Rd		RUIDOSO	ASPHALT	24	COUNTY ROAD	0.193928000
Gavilan Canyon Rd		RUIDOSO	ASPHALT	24	COUNTY ROAD	0.065648000
Gavilan Canyon Rd		RUIDOSO	ASPHALT	24	COUNTY ROAD	0.122118000
Gavilan Canyon Rd		RUIDOSO	ASPHALT	24	COUNTY ROAD	0.119139000
Gavilan Canyon Rd		RUIDOSO	ASPHALT	24	COUNTY ROAD	0.074353000
Gavilan Canyon Rd		RUIDOSO	ASPHALT	24	COUNTY ROAD	0.094178000
Gavilan Canyon Rd		RUIDOSO	ASPHALT	24	COUNTY ROAD	0.286550000
Gavilan Canyon Rd		RUIDOSO	ASPHALT	24	COUNTY ROAD	0.178874000
Gavilan Canyon Rd		RUIDOSO	ASPHALT	24	COUNTY ROAD	0.144181000
Gavilan Canyon Rd		RUIDOSO	ASPHALT	24	COUNTY ROAD	0.318380000
Gavilan Canyon Rd		RUIDOSO	ASPHALT	24	COUNTY ROAD	0.086273000
Gavilan Canyon Rd		RUIDOSO	ASPHALT	24	COUNTY ROAD	0.238116000
Gavilan Canyon Rd		RUIDOSO	ASPHALT	24	COUNTY ROAD	0.118378000
Gavilan Canyon Rd		RUIDOSO	ASPHALT	24	COUNTY ROAD	0.058819000
Gavilan Canyon Rd		RUIDOSO	ASPHALT	24	COUNTY ROAD	0.268468000
Gavilan Canyon Rd		RUIDOSO	ASPHALT	24	COUNTY ROAD	0.353029000
Gavilan Canyon Rd		RUIDOSO	ASPHALT	24	COUNTY ROAD	0.341145000
Gavilan Canyon Rd		RUIDOSO	ASPHALT	24	COUNTY ROAD	1.071429000
Gavilan Canyon Rd		RUIDOSO	ASPHALT	24	COUNTY ROAD	0.220305000
Gavilan Hills Rd		RUIDOSO	GRAVEL	16	COUNTY ROAD	0.033131000
Gavilan Hills Rd		RUIDOSO	GRAVEL	16	COUNTY ROAD	0.204325000
Gavilan Hills Rd		RUIDOSO	GRAVEL	16	COUNTY ROAD	0.204609000
GAVILAN HILLS RD		RUIDOSO	GRAVEL	16	COUNTY ROAD	0.405783000
Gavilan Rd	COUNTY ROAD D005	RUIDOSO	DIRT	16	COUNTY ROAD	0.079526000
Gavilan Rd	COUNTY ROAD D005	RUIDOSO	DIRT	16	COUNTY ROAD	0.057891000
Gavilan Rd	COUNTY ROAD D005	RUIDOSO	DIRT	16	COUNTY ROAD	0.102664000
Gavilan Rd	COUNTY ROAD D005	RUIDOSO	DIRT	16	COUNTY ROAD	0.209497000
Goodnight Loving Trl		ALTO	ASPHALT	24	COUNTY ROAD	0.291309000
Goodnight Loving Trl		ALTO	ASPHALT	24	COUNTY ROAD	0.135470000

GRADER RD	B030	PINE LODGE	DIRT	16	COUNTY ROAD	1.530688000
GRAND AVE	A002	OSCURO	GRAVEL	20	COUNTY ROAD	5.152470000
Grande Vista Ranch Rd	A036	CAPITAN	DIRT	18	COUNTY ROAD	3.739807000
Grande Vista Ranch Rd	A039 FORMERLY JACKS	WHITE OAKS	DIRT	0	COUNTY ROAD	1.929929000
Grande Vista Ranch Rd	A039 FORMERLY JACKS	CAPITAN	DIRT	0	COUNTY ROAD	1.999269000
Grapevine Ct	MOUNTAIN VIEW CT	ALTO	ASPHALT	18	COUNTY ROAD	0.071974000
Gray Rd	MOUNTAIN DR	CAPITAN	GRAVEL	16	COUNTY ROAD	0.081182000
Gray Rd	MOUNTAIN DR	CAPITAN	GRAVEL	16	COUNTY ROAD	0.538444000
Gray Rd	MOUNTAIN DR	CAPITAN	GRAVEL	16	COUNTY ROAD	0.058008000
Great House Rd	A022	CORONA	DIRT	24	COUNTY ROAD	1.284781000
Great House Rd	A022	CORONA	DIRT	24	COUNTY ROAD	0.840418000
Great House Rd	A022	CORONA	DIRT	24	COUNTY ROAD	0.366351000
Great House Rd	A022	CORONA	DIRT	24	COUNTY ROAD	0.701275000
Great House Rd	A022	CORONA	DIRT	24	COUNTY ROAD	1.008767000
Great House Rd	A022	CORONA	DIRT	24	COUNTY ROAD	0.698952000
Great House Rd	A022	CORONA	DIRT	24	COUNTY/FOREST	1.757692000
Great House Rd	A022	CORONA	DIRT	24	COUNTY/FOREST	0.240560000
Great House Rd	A022	CORONA	DIRT	24	COUNTY/FOREST	3.322146000
Greenbrier Ct		ALTO	ASPHALT	20	COUNTY ROAD	0.161089000
GUMM BROTHERS RD	A043	WHITE OAKS	DIRT	18	COUNTY ROAD	0.197793000
Gunsmoke Ct	MUSTANG CT	ALTO	GRAVEL	24	COUNTY ROAD	0.045428000
Hackamore Ct	WATSON PL	RUIDOSO	GRAVEL	12	COUNTY ROAD	0.077850000
Hackberry Rd	B014	LON	DIRT	18	COUNTY ROAD	8.827085000
Hailstorm Rd	JUNIPER RD	CAPITAN	DIRT	16	COUNTY ROAD	0.250814000
Hailstorm Rd		CAPITAN	GRAVEL	20	COUNTY ROAD	0.258545000
Hale Lake Rd	E001	RUIDOSO DOWNS	DIRT	24	COUNTY ROAD	0.032264000
Hale Lake Rd	E001	RUIDOSO DOWNS	DIRT	24	COUNTY ROAD	0.005967000
Hale Lake Rd	E001	RUIDOSO DOWNS	DIRT	24	COUNTY ROAD	0.330728000
Hale Lake Rd	E001	RUIDOSO DOWNS	DIRT	24	COUNTY/FOREST	0.098790000

Hale Lake Rd	FS443	RUIDOSO DOWNS	GRAVEL	18	COUNTY/FOREST	2.892929000
HALEY RD		RUIDOSO	GRAVEL	14	COUNTY ROAD	0.131407000
Half Circle Dr		RUIDOSO	GRAVEL	18	COUNTY ROAD	0.376766000
Hall Rd		CAPITAN	GRAVEL	18	COUNTY ROAD	0.534830000
Hall Rd		CAPITAN	GRAVEL	18	COUNTY ROAD	0.114984000
Hand Rd	A031	CORONA	DIRT	16	COUNTY ROAD	0.606835000
Hand Rd	A031	CORONA	DIRT	16	COUNTY ROAD	0.328653000
Hasperas Rd	B010	LON	DIRT	16	COUNTY ROAD	2.721374000
HASPERAS RD	B010	CAPITAN	DIRT	16	COUNTY ROAD	13.046562000
HIDDEN VALLEY RD	VAIL RD	ALTO	ASPHALT	16	COUNTY ROAD	0.101219000
HIDDEN VALLEY RD		ALTO	ASPHALT	16	COUNTY ROAD	0.263144000
High Chaparral Pl		RUIDOSO	GRAVEL	16	COUNTY ROAD	0.091008000
High Mesa Rd		ALTO	ASPHALT	24	COUNTY ROAD	0.096820000
High Mesa Rd		ALTO	ASPHALT	24	COUNTY ROAD	0.079171000
High Mesa Rd		ALTO	ASPHALT	24	COUNTY ROAD	0.064468000
High Mesa Rd		ALTO	ASPHALT	24	COUNTY ROAD	0.221080000
High Mesa Rd		ALTO	ASPHALT	24	COUNTY ROAD	0.069924000
High Mesa Rd		ALTO	ASPHALT	24	COUNTY ROAD	0.452272000
High Mesa Rd		ALTO	ASPHALT	24	COUNTY ROAD	0.040382000
High Mesa Rd	HIGH MESA DR	ALTO	ASPHALT	24	COUNTY ROAD	0.269615000
High Mesa Rd	HIGH MESA DR	ALTO	ASPHALT	24	COUNTY ROAD	0.122595000
High Mesa Rd	HIGH MESA DR	ALTO	ASPHALT	24	COUNTY ROAD	0.121082000
High Mesa Rd	HIGH MESA DR	ALTO	ASPHALT	24	COUNTY ROAD	0.240773000
High Mesa Rd		ALTO	ASPHALT	24	COUNTY ROAD	0.018519000
High Mesa Rd	HIGH MESA DR	ALTO	ASPHALT	24	COUNTY ROAD	0.071961000
High Mesa Rd	HIGH MESA DR	ALTO	ASPHALT	24	COUNTY ROAD	0.103298000
High Mesa Rd	HIGH MESA DR	ALTO	ASPHALT	24	COUNTY ROAD	0.147705000
High Mesa Rd	HIGH MESA DR	ALTO	ASPHALT	24	COUNTY ROAD	0.089526000
High Mesa Rd		ALTO	ASPHALT	24	COUNTY ROAD	0.062707000

High Mesa Rd		ALTO	ASPHALT	24	COUNTY ROAD	0.034122000
High Mesa Rd		ALTO	ASPHALT	24	COUNTY ROAD	0.034844000
High Mesa Rd		ALTO	ASPHALT	24	COUNTY ROAD	0.024870000
High Mesa Rd	HIGH MESA DR	ALTO	ASPHALT	24	COUNTY ROAD	0.143218000
High Mesa Rd		ALTO	ASPHALT	24	COUNTY ROAD	0.322396000
High Mesa Rd		ALTO	ASPHALT	24	COUNTY ROAD	0.347156000
High Mesa Rd		ALTO	ASPHALT	24	COUNTY ROAD	0.015733000
High Mesa Rd		ALTO	ASPHALT	24	COUNTY ROAD	0.160880000
High Rocky Rd		RUIDOSO	DIRT	10	COUNTY ROAD	0.126953000
High Sierra Ct		ALTO	GRAVEL	16	COUNTY ROAD	0.078148000
High View St		ALTO	ASPHALT	22	COUNTY ROAD	0.132174000
Hill Country Rd		ALTO	GRAVEL	24	COUNTY ROAD	0.573785000
Hill Country Rd		ALTO	GRAVEL	24	COUNTY ROAD	0.100087000
HILLCREST LOOP		CAPITAN	GRAVEL	16	COUNTY ROAD	0.499346000
Hines Draw	B012	LON	DIRT	16	COUNTY ROAD	1.271930000
Hines Draw	B012	LON	DIRT	16	COUNTY ROAD	4.576116000
Hines Draw	B012	LON	DIRT	16	COUNTY ROAD	3.899105000
Hines Draw	B024	LON	DIRT	16	COUNTY ROAD	2.872623000
Hitching Post Rd	MESA LOOP	RUIDOSO DOWNS	ASPHALT	20	COUNTY ROAD	0.188311000
Holly Dr		ALTO	ASPHALT	20	COUNTY ROAD	0.134484000
Holly Dr		ALTO	ASPHALT	20	COUNTY ROAD	0.073563000
Homestead Loop		RUIDOSO	ASPHALT	22	COUNTY ROAD	1.409988000
Homestead Loop		RUIDOSO	ASPHALT	22	COUNTY ROAD	0.097946000
Homestead Loop		RUIDOSO	ASPHALT	22	COUNTY ROAD	0.007461000
Honeysuckle Ln	CLEARVIEW	ANGUS	ASPHALT	24	COUNTY ROAD	0.173982000
HORNED TOAD PL		ALTO	DIRT	12	COUNTY ROAD	0.071392000
Hughes Rd		ALTO	DIRT	12	COUNTY ROAD	0.056404000
Hunters Ln	MESA DR/EMERALD	ALTO	GRAVEL	18	COUNTY ROAD	0.193903000
Hutson Dr		RUIDOSO		0	COUNTY ROAD	0.012344000

I Bar X Ranch Rd	A004	CARRIZOZO	DIRT	18	COUNTY ROAD	0.808297000
I Bar X Ranch Rd	A004	OSCURO	DIRT	18	COUNTY ROAD	3.565041000
Incredible Ln		ALTO	ASPHALT	22	COUNTY ROAD	0.117886000
Indian Divide Rd	C011/FS87	CAPITAN	DIRT	16	COUNTY ROAD	0.040143000
Indian Divide Rd	C011/FS87	CAPITAN	DIRT	16	COUNTY ROAD	1.265206000
Indian Divide Rd	C011/FS87	CAPITAN	DIRT	16	COUNTY ROAD	0.571174000
Indian Divide Rd	C011/FS87	CAPITAN	DIRT	16	COUNTY/FOREST	0.227769000
IRON MINE RD	A012	CARRIZOZO	DIRT	18	COUNTY ROAD	2.516004000
IRON MINE RD		CARRIZOZO	DIRT	18	COUNTY ROAD	0.960506000
JACK PINES CT	TALL PINES CT	RUIDOSO	GRAVEL	15	COUNTY ROAD	0.074785000
Jackalope Rd	LINCOLN	CAPITAN	GRAVEL	18	COUNTY ROAD	0.710333000
Jacks Peak Rd	A038	ANCHO	DIRT	14	COUNTY ROAD	1.766146000
JACKS PEAK RD	A036	CAPITAN	DIRT	22	COUNTY ROAD	1.163559000
JACKS PEAK RD	A036	ANCHO	DIRT	22	COUNTY ROAD	1.570086000
Jacks Peak Rd	A038 / FS72B	ANCHO	DIRT	14	COUNTY/FOREST	4.207843000
Janet Dr		RUIDOSO	GRAVEL	24	COUNTY ROAD	0.078669000
Janet Dr		RUIDOSO	GRAVEL	24	COUNTY ROAD	0.088011000
JARRATT LOOP		RUIDOSO	DIRT	15	COUNTY ROAD	0.529561000
JARRATT LOOP		RUIDOSO	DIRT	15	COUNTY ROAD	0.029281000
JARRATT LOOP		RUIDOSO	DIRT	15	COUNTY ROAD	0.056812000
Jicarilla Rd	A044	ANCHO	DIRT	20	COUNTY ROAD	3.302355000
Jicarilla Rd	A044	ANCHO	DIRT	20	COUNTY ROAD	0.113133000
JICARILLA RD	A044 / FS72A	WHITE OAKS	DIRT	20	COUNTY ROAD	0.447034000
JICARILLA RD	A044 / FS72A	ANCHO	DIRT	20	COUNTY ROAD	0.505805000
Jicarilla Rd	A044 / FS72A	WHITE OAKS	DIRT	20	COUNTY/FOREST	5.484583000
Jicarilla Rd	A044 / FS72A	ANCHO	DIRT	20	COUNTY/FOREST	3.058717000
Jicarilla Rd	A044 / FS72A	WHITE OAKS	DIRT	20	COUNTY/FOREST	1.510922000
Jicarilla Rd	A044 / FS72A	WHITE OAKS	DIRT	20	COUNTY/FOREST	0.312003000
Jicarilla Rd	A044 / FS72A	WHITE OAKS	DIRT	20	COUNTY/FOREST	0.341747000

Jicarilla Rd	A044 / FS72A	WHITE OAKS	DIRT	20	COUNTY/FOREST	1.368774000
Jicarilla Rd	A044 / FS72A	ANCHO	DIRT	20	COUNTY/FOREST	0.557710000
Jicarilla Rd	A044 / FS72A	WHITE OAKS	DIRT	20	COUNTY/FOREST	0.509729000
Jicarilla Rd	A044 / FS72A	WHITE OAKS	DIRT	20	COUNTY/FOREST	1.301044000
Jose Vega Loop	WALNUT	CARRIZOZO	GRAVEL	24	COUNTY ROAD	0.106493000
Jose Vega Loop	WALNUT	CARRIZOZO	GRAVEL	24	COUNTY ROAD	0.244633000
Jose Vega Loop	WALNUT	CARRIZOZO	GRAVEL	24	COUNTY ROAD	0.981282000
Joshua Rd		CAPITAN	GRAVEL	16	COUNTY ROAD	0.177113000
Joyce Rd	E029	PICACHO	DIRT	18	COUNTY ROAD	0.435955000
Juniper Springs Rd		NOGAL	CHIPSEALED	24	COUNTY ROAD	0.981281000
Juniper Springs Rd		NOGAL	CHIPSEALED	24	COUNTY ROAD	0.252431000
Juniper Springs Rd		NOGAL	CHIPSEALED	24	COUNTY ROAD	0.158836000
Kelley Rd	BO21	LON	DIRT	16	COUNTY ROAD	3.620593000
KERLEY CT		RUIDOSO	DIRT	12	COUNTY ROAD	0.084208000
KIT FOX CT	DEER VALLEY LOOP	ALTO	ASPHALT	20	COUNTY ROAD	0.090772000
Knight Rd	A015	ANCHO	DIRT	14	COUNTY ROAD	1.026920000
La Cueva Ct		ALTO	ASPHALT	24	COUNTY ROAD	0.110487000
La Cumbre		CAPITAN	GRAVEL	20	COUNTY ROAD	0.531309000
Lackey Rd	A029	CORONA	DIRT	18	COUNTY/FOREST	0.705842000
Ladybug Ln	SANDIA PL	CAPITAN	GRAVEL	18	COUNTY ROAD	0.232077000
Laguna Dr		ALTO	DIRT	16	COUNTY ROAD	0.354104000
Laguna Dr		ALTO	DIRT	16	COUNTY ROAD	0.109602000
Laguna Dr		ALTO	DIRT	16	COUNTY ROAD	0.137209000
Laguna Vista Pl		ALTO	GRAVEL	14	COUNTY ROAD	0.076355000
Lake Shore Dr		ALTO	ASPHALT	22	COUNTY ROAD	0.723838000
Lake Shore Dr		ALTO	ASPHALT	22	COUNTY ROAD	0.181754000
Lake Shore Dr		ALTO	ASPHALT	22	COUNTY ROAD	0.165180000
Lake Shore Dr		ALTO	ASPHALT	22	COUNTY ROAD	0.416673000
Lake Shore Dr		ALTO	ASPHALT	22	COUNTY ROAD	0.117961000

Lake Shore Dr		ALTO	ASPHALT	22	COUNTY ROAD	0.125545000
LAMAY RD		NOGAL	GRAVEL	20	COUNTY ROAD	0.848053000
Lance Trl	TOMAHAWK PL	RUIDOSO	ASPHALT	22	COUNTY ROAD	0.129483000
Lance Trl	TOMAHAWK PL	RUIDOSO	ASPHALT	22	COUNTY ROAD	0.027689000
Lance Trl	TOMAHAWK PL	RUIDOSO	ASPHALT	22	COUNTY ROAD	0.039558000
Lariat Ct		RUIDOSO	GRAVEL	12	COUNTY ROAD	0.095022000
Larkspur Loop	MEADOWS DR	ALTO	ASPHALT	22	COUNTY ROAD	0.348412000
Las Estrelas	SANTIAGO DR	ALTO	ASPHALT	24	COUNTY ROAD	0.250994000
Las Estrelas	SANTIAGO DR	ALTO	ASPHALT	24	COUNTY ROAD	0.381193000
Las Palas Rd	E043	ARABELA	DIRT	16	COUNTY ROAD	0.250627000
Las Pasadas	E040/FS57	ARABELA	DIRT	18	COUNTY ROAD	0.796310000
Las Tablas	BURCH LN	CAPITAN	GRAVEL	16	COUNTY ROAD	0.459576000
Las Tablas	BURCH LN	CAPITAN	GRAVEL	16	COUNTY ROAD	0.114435000
LASSO CT	STIRRUP CT	ALTO	ASPHALT	20	COUNTY ROAD	0.059076000
Laughing Horse Trl	COUNTY ROAD C022	CAPITAN	CHIP SEAL	18	COUNTY ROAD	0.187526000
Laughing Horse Trl	COUNTY ROAD C022	CAPITAN	CHIP SEAL	18	COUNTY ROAD	0.292096000
Laughing Horse Trl	COUNTY ROAD C022	CAPITAN	CHIP SEAL	18	COUNTY ROAD	0.150789000
Laughing Horse Trl	COUNTY ROAD C022	CAPITAN	CHIP SEAL	18	COUNTY ROAD	0.152652000
Laughing Horse Trl	COUNTY ROAD C022	CAPITAN	CHIP SEAL	18	COUNTY ROAD	0.466025000
Lavano Dr		CAPITAN	GRAVEL	14	COUNTY ROAD	0.249668000
LAVENDER CT	TWIN TREE CT	ALTO	ASPHALT	20	COUNTY ROAD	0.050477000
LAVENDER CT	TWIN TREE CT	ALTO	ASPHALT	20	COUNTY ROAD	0.038075000
LAVENDER CT	TWIN TREE CT	ALTO	ASPHALT	20	COUNTY ROAD	0.044172000
Legacy Ct		ALTO	ASPHALT	24	COUNTY ROAD	0.059401000
Legacy Ln		ALTO	ASPHALT	24	COUNTY ROAD	0.254159000
Legacy Ln		ALTO	ASPHALT	24	COUNTY ROAD	0.184824000
LEON RD	A024	CORONA	DIRT	14	COUNTY ROAD	0.281151000
Liakos Rd	B009	CAPITAN	DIRT	14	COUNTY ROAD	1.852282000
Lily Rd	B026	PINE LODGE	DIRT	16	COUNTY ROAD	3.517380000

Lily Rd	B026	PINE LODGE	DIRT	16	COUNTY ROAD	19.680522000
Linda Vista Ln		ALTO	GRAVEL	24	COUNTY ROAD	0.043923000
Linda Vista Ln		ALTO	GRAVEL	24	COUNTY ROAD	0.478018000
Linda Vista Ln		ALTO	GRAVEL	24	COUNTY ROAD	0.130817000
Little Big Horn Rd		ALTO	ASPHALT	24	COUNTY ROAD	0.120341000
Little Big Horn Rd		ALTO	ASPHALT	24	COUNTY ROAD	0.716936000
Little Big Horn Rd		ALTO	ASPHALT	24	COUNTY ROAD	0.081519000
Little Big Horn Rd		ALTO	ASPHALT	24	COUNTY ROAD	0.368709000
Little Big Horn Rd		ALTO	ASPHALT	24	COUNTY ROAD	0.028048000
Little Big Horn Rd		ALTO	ASPHALT	24	COUNTY ROAD	0.082542000
Little Big Horn Rd		ALTO	ASPHALT	24	COUNTY ROAD	0.086628000
LITTLE CREEK HILLS RD	VALLEY VIEW RD	ALTO	GRAVEL	24	COUNTY ROAD	1.725867000
Little Creek Rd		ALTO	ASPHALT	24	COUNTY ROAD	0.430586000
Little Creek Rd		ALTO	ASPHALT	24	COUNTY ROAD	0.132670000
Little Creek Rd		ALTO	ASPHALT	24	COUNTY ROAD	0.080115000
Little Creek Rd		ALTO	ASPHALT	24	COUNTY ROAD	0.079291000
Little Creek Rd		ALTO	ASPHALT	24	COUNTY ROAD	0.078404000
Little Creek Rd		ALTO	ASPHALT	24	COUNTY ROAD	0.085570000
Little Creek Rd		ALTO	ASPHALT	24	COUNTY ROAD	0.081276000
Little Creek Rd		ALTO	ASPHALT	24	COUNTY ROAD	0.095659000
Little Creek Rd		ALTO	ASPHALT	24	COUNTY ROAD	0.098015000
Little Creek Rd		ALTO	ASPHALT	24	COUNTY ROAD	0.086640000
Little Creek Rd		ALTO	ASPHALT	24	COUNTY ROAD	0.085484000
Little Creek Rd		ALTO	ASPHALT	24	COUNTY ROAD	0.085889000
Little Creek Rd		ALTO	ASPHALT	24	COUNTY ROAD	0.055282000
Little Creek Rd		ALTO	ASPHALT	24	COUNTY ROAD	0.141228000
Little Creek Rd		ALTO	ASPHALT	24	COUNTY ROAD	0.217128000
Little Creek Rd		ALTO	ASPHALT	24	COUNTY ROAD	0.086934000
Little Creek Rd		ALTO	ASPHALT	24	COUNTY ROAD	0.085402000

Little Creek Rd		ALTO	ASPHALT	24	COUNTY ROAD	0.088658000
Little Creek Rd		ALTO	ASPHALT	24	COUNTY ROAD	0.079098000
Little Creek Rd		ALTO	ASPHALT	24	COUNTY ROAD	0.080927000
Little Creek Rd		ALTO	ASPHALT	24	COUNTY ROAD	0.132372000
Little Creek Rd		ALTO	ASPHALT	24	COUNTY ROAD	0.103385000
LITTLE CREEK RD		ALTO	ASPHALT	24	COUNTY ROAD	0.091794000
LITTLE CREEK RD		ALTO	ASPHALT	24	COUNTY ROAD	0.098110000
Loma Grande Rd	BONITA DR	NOGAL	GRAVEL	20	COUNTY ROAD	0.070830000
Loma Grande Rd	BONITA DR	NOGAL	GRAVEL	20	COUNTY ROAD	0.075799000
Loma Grande Rd	BONITA DR	NOGAL	GRAVEL	20	COUNTY ROAD	0.194086000
Loma Grande Rd	BONITA DR	NOGAL	GRAVEL	20	COUNTY ROAD	0.062538000
Loma Vista Rd	B047	LON	DIRT	18	COUNTY ROAD	1.877580000
Lon Rd	B019	LON	DIRT	22	COUNTY ROAD	2.059522000
LONG TRAIL RD		RUIDOSO	GRAVEL	15	COUNTY ROAD	0.158264000
Lookout Peak Rd	LOOKOUT RD	CAPITAN	GRAVEL	16	COUNTY ROAD	0.772524000
Los Saltos	E016	HONDO	GRAVEL	18	COUNTY ROAD	0.953336000
M Lazy J Trl	B004	CAPITAN	DIRT	20	COUNTY ROAD	0.512733000
Macho Spring Rd	B005	CAPITAN	DIRT	20	COUNTY ROAD	0.634191000
Malpais Rd	A008	CARRIZOZO	DIRT	18	COUNTY ROAD	0.779958000
MANFOR RD	E011	SAN PATRICIO	GRAVEL	14	COUNTY ROAD	0.427277000
Marijo Ln		RUIDOSO	DIRT	15	COUNTY ROAD	0.297137000
Marijo Ln		RUIDOSO	DIRT	15	COUNTY ROAD	0.006717000
Marjorie Dr		CAPITAN	GRAVEL	20	COUNTY ROAD	0.069219000
Marjorie Dr		CAPITAN	GRAVEL	20	COUNTY ROAD	0.123525000
Marjorie Dr		CAPITAN	GRAVEL	20	COUNTY ROAD	0.153179000
Marjorie Dr		CAPITAN	GRAVEL	20	COUNTY ROAD	0.080068000
Marjorie Dr		CAPITAN	GRAVEL	20	COUNTY ROAD	0.482743000
Martin Ranch Rd	C007	CAPITAN	DIRT	16	COUNTY ROAD	3.026220000
Martin Ranch Rd	C007 / FS165	CAPITAN	DIRT	16	COUNTY/FOREST	0.697179000

Martin Torrez Rd	E018	HONDO	GRAVEL	14	COUNTY ROAD	0.166822000
Mary Helen Ln	E032	PICACHO	DIRT	16	COUNTY ROAD	0.526422000
Maverick Ct		ALTO	GRAVEL	24	COUNTY ROAD	0.064113000
Mcnalley Rd	B027	PINE LODGE	DIRT	18	COUNTY ROAD	5.843975000
Mesa Heights Dr	ENCHANTED MESA	ALTO	GRAVEL	16	COUNTY ROAD	0.036130000
Mesa Heights Dr	ENCHANTED MESA	ALTO	GRAVEL	16	COUNTY ROAD	0.367783000
Mesa Heights Dr	ENCHANTED MESA	ALTO	GRAVEL	16	COUNTY ROAD	0.095277000
Mesa Heights Dr	ENCHANTED MESA	ALTO	GRAVEL	16	COUNTY ROAD	0.090318000
Mesa Heights Dr	ENCHANTED MESA	ALTO	GRAVEL	16	COUNTY ROAD	0.088323000
Mesa Vista Ln	MOUNTAIN PL	ALTO	ASPHALT	22	COUNTY ROAD	0.108094000
Mesita Rd		ALTO	GRAVEL	18	COUNTY ROAD	0.168830000
Metzger Rd		ALTO	DIRT	12	COUNTY ROAD	0.107011000
Mexicali Way	CENTRO	ALTO	GRAVEL	14	COUNTY ROAD	0.088700000
Midiron Dr		ALTO	ASPHALT	22	COUNTY ROAD	0.169857000
Midiron Dr		ALTO	ASPHALT	22	COUNTY ROAD	0.177259000
Midiron Dr		ALTO	ASPHALT	22	COUNTY ROAD	0.030272000
Midiron Dr		ALTO	ASPHALT	22	COUNTY ROAD	0.402381000
Midiron Dr		ALTO	ASPHALT	22	COUNTY ROAD	0.072365000
Midiron Dr		ALTO	ASPHALT	22	COUNTY ROAD	0.141800000
Miller Crossing Rd	B029	PINE LODGE	DIRT	16	COUNTY ROAD	5.965162000
Mink Ln		ALTO	ASPHALT	20	COUNTY ROAD	0.047916000
Mink Ln		ALTO	ASPHALT	20	COUNTY ROAD	0.049749000
Mira Monte Rd		ALTO	ASPHALT	22	COUNTY ROAD	0.309401000
Mira Monte Rd		ALTO	ASPHALT	22	COUNTY ROAD	0.418362000
Mira Monte Rd	MIRA MONTE CT	ALTO	ASPHALT	22	COUNTY ROAD	0.036138000
Moccasin Trl	BUCK PL	RUIDOSO	ASPHALT	22	COUNTY ROAD	0.064067000
MOCCASIN TRL	BUCK PL	RUIDOSO	ASPHALT	22	COUNTY ROAD	0.165270000
MOGUL RD	VAIL/RED RIVER	ALTO	GRAVEL	18	COUNTY ROAD	0.035785000
MOGUL RD	VAIL/RED RIVER	ALTO	GRAVEL	18	COUNTY ROAD	0.165670000

MOGUL RD	VAIL/RED RIVER	ALTO	GRAVEL	18	COUNTY ROAD	0.133847000
MOGUL RD	VAIL/RED RIVER	ALTO	GRAVEL	18	COUNTY ROAD	0.019411000
MOGUL RD	ASPEN	ALTO	ASPHALT	18	COUNTY ROAD	0.203183000
Monjeau Lookout Rd	FS117	ALTO	GRAVEL	16	COUNTY/FOREST	0.455911000
Monjeau Lookout Rd	FS117	ALTO	DIRT	16	COUNTY/FOREST	2.389897000
Monjeau Lookout Rd	FS117	ALTO	DIRT	16	COUNTY/FOREST	0.096345000
Monjeau Lookout Rd	FS117	ALTO	DIRT	16	COUNTY/FOREST	2.369897000
Monjeau Lookout Rd	FS117	ALTO	DIRT	16	COUNTY/FOREST	0.119527000
Monjeau Lookout Rd	FS117	ALTO	DIRT	16	COUNTY/FOREST	0.026964000
Monjeau Lookout Rd	FS117	ALTO	DIRT	16	COUNTY/FOREST	0.113194000
Monjeau Lookout Rd	FS117	ALTO	GRAVEL	16	COUNTY/FOREST	0.181264000
Monte Vista	MT. VIEW	CAPITAN	GRAVEL	16	COUNTY ROAD	0.240762000
Mount Hood Rd		RUIDOSO	GRAVEL	16	COUNTY ROAD	0.049249000
Mount Hood Rd		RUIDOSO	GRAVEL	16	COUNTY ROAD	0.046684000
Mount Hood Rd		RUIDOSO	GRAVEL	16	COUNTY ROAD	0.045609000
Mountain Oak Ct		ALTO	ASPHALT	18	COUNTY ROAD	0.045702000
MULE DEER CT	RED DEER CT	ALTO	ASPHALT	20	COUNTY ROAD	0.078109000
MULHOLLAND LN		ALTO	ASPHALT	15	COUNTY ROAD	0.061302000
Mulligan Dr		ALTO	ASPHALT	22	COUNTY ROAD	0.077444000
Mulligan Dr		ALTO	ASPHALT	22	COUNTY ROAD	0.373692000
Musket Ct		RUIDOSO	GRAVEL	15	COUNTY ROAD	0.334252000
Musketball Dr	BIG BEAR RD	RUIDOSO	GRAVEL	18	COUNTY ROAD	0.071890000
Musketball Dr	BIG BEAR RD	RUIDOSO	GRAVEL	18	COUNTY ROAD	0.170089000
Musketball Dr	BIG BEAR RD	RUIDOSO	GRAVEL	18	COUNTY ROAD	0.163871000
Musketball Dr	BIG BEAR RD	RUIDOSO	GRAVEL	18	COUNTY ROAD	0.085456000
Musketball Dr		RUIDOSO	GRAVEL	18	COUNTY ROAD	0.245551000
Musketball Dr		RUIDOSO	GRAVEL	18	COUNTY ROAD	0.419318000
Mutt Shanks Rd	E037	BORDER HILL	DIRT	18	COUNTY ROAD	4.671158000
NARROW WAY		ALTO	ASPHALT	20	COUNTY ROAD	0.042508000

NEILL RD	LA JUNTA DR	ALTO	ASPHALT	24	COUNTY ROAD	0.159257000
NEILL RD		ALTO	ASPHALT	14	COUNTY ROAD	0.050933000
NEILL RD		ALTO	ASPHALT	14	COUNTY ROAD	0.160898000
NEILL RD		ALTO	ASPHALT	14	COUNTY ROAD	0.105443000
Nogal Canyon Rd	C015	NOGAL	GRAVEL	20	COUNTY ROAD	2.925458000
Nogal Canyon Rd	FS400	NOGAL	DIRT	16	COUNTY/FOREST	4.230544000
Nugget Ln		WHITE OAKS	GRAVEL	18	COUNTY ROAD	0.187822000
O Bar O Rd	A010	NOGAL	GRAVEL	18	COUNTY ROAD	3.261453000
O Bar O Rd	A010	NOGAL	GRAVEL	18	COUNTY ROAD	4.488484000
Old Angus Rd	C026	ANGUS	GRAVEL	16	COUNTY ROAD	0.031560000
Old Angus Rd	WEST ST	ANGUS	GRAVEL	16	COUNTY ROAD	0.065766000
Old Bridge Rd	C027	ANGUS	GRAVEL	14	COUNTY ROAD	0.074095000
Oscuro Range Rd	A003	OSCURO	GRAVEL	20	COUNTY ROAD	3.389713000
Oso Loop	DEER PARK CIR	ALTO	ASPHALT	22	COUNTY ROAD	0.027785000
Oso Loop	DEER PARK CIR	ALTO	ASPHALT	22	COUNTY ROAD	0.036281000
Oso Loop	DEER PARK CIR	ALTO	ASPHALT	22	COUNTY ROAD	0.121801000
OTTER CT	ALTO DR	ALTO	GRAVEL	16	COUNTY ROAD	0.070772000
Paintbrush Ct	PINON CT	ALTO	ASPHALT	22	COUNTY ROAD	0.037557000
Paintbrush Ct	PINON CT	ALTO	ASPHALT	22	COUNTY ROAD	0.145126000
Pajarita St		RUIDOSO DOWNS	ASPHALT	24	COUNTY ROAD	0.127526000
Partridge Ct		ALTO	ASPHALT	22	COUNTY ROAD	0.055719000
Paseo De Aguayo	PENA DR	ALTO	ASPHALT	24	COUNTY ROAD	0.423616000
Paso Monte Loop	D003	ALTO	ASPHALT	22	COUNTY ROAD	0.465563000
Paso Monte Loop	D003	ALTO	ASPHALT	22	COUNTY ROAD	0.246838000
Paso Monte Loop	D003	ALTO	ASPHALT	22	COUNTY ROAD	0.771845000
Paso Monte Loop	D003	ALTO	ASPHALT	22	COUNTY ROAD	0.052115000
Paso Monte Loop	D003	ALTO	ASPHALT	22	COUNTY ROAD	0.711720000
Pat Garrett Ct	N PAT GARRETT CT	ALTO	GRAVEL	24	COUNTY ROAD	0.026182000
PAT GARRETT CT	S PAT GARRETT CT	ALTO	GRAVEL	24	COUNTY ROAD	0.047394000

Patos Rd	A040	WHITE OAKS	DIRT	20	COUNTY ROAD	8.386659000
Patos Rd	A040	CAPITAN	DIRT	20	COUNTY ROAD	3.860508000
Pearson St	PEARSON CT	RUIDOSO	GRAVEL	20	COUNTY ROAD	0.063258000
Pearson St		RUIDOSO	GRAVEL	22	COUNTY ROAD	0.278361000
Pecos Ct		ALTO	ASPHALT	24	COUNTY ROAD	0.451098000
Peebles Rd		ALTO	GRAVEL	18	COUNTY ROAD	0.161955000
Peebles Rd		ALTO	GRAVEL	18	COUNTY ROAD	0.052254000
PERRY SPRING TRL	E005	GLENCOE	GRAVEL	20	COUNTY ROAD	0.306869000
Pfingsten Rd	PINON	NOGAL	DIRT	16	COUNTY ROAD	0.221742000
Pfingsten Rd	PINON	NOGAL	DIRT	16	COUNTY ROAD	0.441308000
Pfingsten Rd	C016	NOGAL	DIRT	18	COUNTY ROAD	0.774355000
Pfingsten Rd	FS9012A	NOGAL	DIRT	16	COUNTY/FOREST	0.542482000
Pfingsten Rd	C016	NOGAL	DIRT	18	COUNTY/FOREST	0.077987000
Pheasant Ct		ALTO	ASPHALT	20	COUNTY ROAD	0.049336000
Picacho Rd	E030	PICACHO	DIRT	20	COUNTY ROAD	5.131855000
Picacho Rd	E030	PICACHO	DIRT	20	COUNTY ROAD	8.778230000
Picacho Rd	E028	PICACHO	DIRT	20	COUNTY ROAD	8.241064000
Piedra Vista		ALTO	GRAVEL	24	COUNTY ROAD	0.057711000
Pine Cone Ln	PONDEROSA DR	ALTO	ASPHALT	22	COUNTY ROAD	0.282656000
Pine Cone Ln	PONDEROSA DR	ALTO	ASPHALT	22	COUNTY ROAD	0.037325000
Pine Hill Trl	PINE HILL LOOP	ALTO	GRAVEL	24	COUNTY ROAD	0.105444000
PINE HILL TRL	PINE HILL LOOP	ALTO	GRAVEL	24	COUNTY ROAD	0.357855000
Pine Knot Trl	PINON DR	ALTO	GRAVEL	22	COUNTY ROAD	0.197723000
PINE RIDGE RD		CAPITAN	GRAVEL	18	COUNTY ROAD	0.118875000
PINEHAVEN CT	PINE HILL CT	ALTO	GRAVEL	24	COUNTY ROAD	0.054460000
Pinehurst Rd	FOREST DR	ALTO	ASPHALT	20	COUNTY ROAD	0.166585000
Pinehurst Rd	FOREST DR	ALTO	ASPHALT	20	COUNTY ROAD	0.097206000
Pinehurst Rd	FOREST DR	ALTO	ASPHALT	20	COUNTY ROAD	0.219077000
Pino Rd	A011	CARRIZOZO	DIRT	15	COUNTY ROAD	0.750422000

Pino Rd	A011	CARRIZOZO	DIRT	15	COUNTY ROAD	0.322064000
Pinos Altos Ln		ALTO	GRAVEL	22	COUNTY ROAD	0.261910000
Placitas Dr		ALTO	ASPHALT	24	COUNTY ROAD	0.692518000
Placitas Dr		ALTO	ASPHALT	24	COUNTY ROAD	0.220806000
Placitas Dr		ALTO	ASPHALT	24	COUNTY ROAD	0.051605000
Pomp Ct	N. CENTER DR	CAPITAN	GRAVEL	20	COUNTY ROAD	0.252516000
Porcupine Ct	DEER PARK CT	ALTO	ASPHALT	20	COUNTY ROAD	0.045767000
Pow Wow Trl	PAPOOSE PL	RUIDOSO	ASPHALT	22	COUNTY ROAD	0.114912000
Powell St		RUIDOSO	GRAVEL	20	COUNTY ROAD	0.053238000
Powell St		RUIDOSO	GRAVEL	22	COUNTY ROAD	0.114581000
Powell St		RUIDOSO	GRAVEL	22	COUNTY ROAD	0.109247000
Powell St		RUIDOSO	GRAVEL	22	COUNTY ROAD	0.090908000
Proctor Rd	B016	LON	DIRT	14	COUNTY ROAD	1.651778000
PRONGHORN LN	ALTO DR	ALTO	ASPHALT	18	COUNTY ROAD	0.197812000
Prospect Rd		RUIDOSO	GRAVEL	16	COUNTY ROAD	0.171590000
Purcella Rd	E026	TINNIE	DIRT	18	COUNTY ROAD	0.377844000
Quail Run Ln		ALTO	ASPHALT	22	COUNTY ROAD	0.091054000
Quail Run Ln		ALTO	ASPHALT	22	COUNTY ROAD	0.053896000
Racoon Ct		ALTO	ASPHALT	18	COUNTY ROAD	0.086592000
RAIN DANCE TRL	SQUAW PL	RUIDOSO	ASPHALT	22	COUNTY ROAD	0.195061000
Rainwater Way	SPRING RD	RUIDOSO	GRAVEL	15	COUNTY ROAD	0.042841000
Rainwater Way	SPRING RD	RUIDOSO	GRAVEL	15	COUNTY ROAD	0.070120000
Rancher Rd	VALLEYVIEW	RUIDOSO DOWNS	ASPHALT	22	COUNTY ROAD	0.052262000
Rancher Rd	VALLEYVIEW	RUIDOSO DOWNS	ASPHALT	22	COUNTY ROAD	0.102507000
Rancher Rd	VALLEYVIEW	RUIDOSO DOWNS	ASPHALT	22	COUNTY ROAD	0.096380000
Rancher Rd	VALLEYVIEW	RUIDOSO DOWNS	ASPHALT	22	COUNTY ROAD	0.073904000
Ranchmans Camp Rd	C013 / FS105	NOGAL	DIRT	16	COUNTY/FOREST	3.904451000
Ranchmans Camp Rd	C013 / FS105	CAPITAN	DIRT	16	COUNTY/FOREST	1.957164000
Ranger Rd	CO16	NOGAL	DIRT	18	COUNTY ROAD	0.327086000

Ranger Rd	CO16	NOGAL	DIRT	18	COUNTY/FOREST	0.821094000
Ranger Rd	CO16	NOGAL	DIRT	18	COUNTY/FOREST	0.333672000
Rango Loop		ALTO	GRAVEL	18	COUNTY ROAD	0.245958000
RAVEN RIDGE RD	RAVEN DR	RUIDOSO	DIRT	18	COUNTY ROAD	0.406568000
Ravens Wing		ALTO	ASPHALT	18	COUNTY ROAD	0.064661000
Ravens Wing		ALTO	ASPHALT	18	COUNTY ROAD	0.145826000
Rawhide Rd	CEDAR LN	RUIDOSO DOWNS	ASPHALT	24	COUNTY ROAD	0.026607000
Rawhide Rd	CEDAR LN	RUIDOSO DOWNS	ASPHALT	24	COUNTY ROAD	0.049140000
Rawhide Rd	CEDAR LN	RUIDOSO DOWNS	ASPHALT	24	COUNTY ROAD	0.063322000
Rawhide Rd	CEDAR LN	RUIDOSO DOWNS	ASPHALT	24	COUNTY ROAD	0.061498000
Reagan Rd		RUIDOSO	DIRT	18	COUNTY ROAD	0.052501000
Red Bluff Rd	B048	LON	DIRT	16	COUNTY ROAD	10.157606000
Red Cloud Canyon Rd	A023	CORONA	DIRT	16	COUNTY ROAD	1.442780000
Red Cloud Canyon Rd	A023	CORONA	DIRT	16	COUNTY/FOREST	7.825930000
Red Cloud Canyon Rd	A023	CORONA	DIRT	16	COUNTY/FOREST	2.984279000
Red Cloud Rd	A027	CORONA	DIRT	22	COUNTY/FOREST	3.118944000
Red Hawk Ln	EAGLE CT	ALTO	ASPHALT	22	COUNTY ROAD	0.050690000
Red Hawk Ln	EAGLE CT	ALTO	ASPHALT	22	COUNTY ROAD	0.158687000
Red Lake Rd	A013	CARRIZOZO	DIRT	14	COUNTY ROAD	2.552731000
Red River Pl		RUIDOSO	GRAVEL	16	COUNTY ROAD	0.119728000
REINDEER DR		ALTO	ASPHALT	20	COUNTY ROAD	0.278893000
Reynolds Cir	REYNOLDS DR	RUIDOSO DOWNS	ASPHALT	24	COUNTY ROAD	0.150534000
Reynolds Cir	REYNOLDS DR	RUIDOSO DOWNS	ASPHALT	24	COUNTY ROAD	0.089647000
Reynolds Cir	REYNOLDS DR	RUIDOSO DOWNS	ASPHALT	24	COUNTY ROAD	0.284865000
Reynolds Cir	REYNOLDS DR	RUIDOSO DOWNS	ASPHALT	24	COUNTY ROAD	0.121818000
Reynolds Cir	REYNOLDS DR	RUIDOSO DOWNS	ASPHALT	24	COUNTY ROAD	0.070859000
Reynolds Cir	REYNOLDS DR	RUIDOSO DOWNS	ASPHALT	24	COUNTY ROAD	0.044093000
Reynolds Cir	REYNOLDS DR	RUIDOSO DOWNS	ASPHALT	24	COUNTY ROAD	0.067764000
Reynolds Cir	REYNOLDS DR	RUIDOSO DOWNS	ASPHALT	24	COUNTY ROAD	0.115808000

Reynolds Cir	REYNOLDS DR	RUIDOSO DOWNS	ASPHALT	24	COUNTY ROAD	0.050637000
Reynolds Cir	REYNOLDS DR	RUIDOSO DOWNS	ASPHALT	24	COUNTY ROAD	0.054278000
Reynolds Cir	REYNOLDS DR	RUIDOSO DOWNS	ASPHALT	24	COUNTY ROAD	0.081887000
RIALTO DR		ALTO	ASPHALT	24	COUNTY ROAD	0.043356000
Richardson Canyon Rd	B006	CAPITAN	DIRT	18	COUNTY ROAD	2.014797000
Richardson Rd	C014	NOGAL	DIRT	16	COUNTY ROAD	0.243496000
Richardson Rd	C014	NOGAL	DIRT	16	COUNTY/FOREST	1.292032000
Riley Rd	E035	BORDER HILL	DIRT	18	COUNTY ROAD	3.019406000
Rillito Rd	LITTLE CREEK RD	ALTO	DIRT	12	COUNTY ROAD	0.017385000
Rillito Rd	LITTLE CREEK RD	ALTO	DIRT	12	COUNTY ROAD	0.057926000
Rillito Rd	LITTLE CREEK RD	ALTO	DIRT	12	COUNTY ROAD	0.015880000
Rillito Rd	LITTLE CREEK RD	ALTO	DIRT	12	COUNTY ROAD	0.058829000
Rillito Rd	LITTLE CREEK RD	ALTO	DIRT	12	COUNTY ROAD	0.026799000
Rincon Rd		ALTO	GRAVEL	16	COUNTY ROAD	0.133432000
Roadrunner Dr		NOGAL	GRAVEL	24	COUNTY ROAD	0.088004000
Roadrunner Dr		NOGAL	GRAVEL	24	COUNTY ROAD	0.249739000
Roadrunner Dr		NOGAL	GRAVEL	24	COUNTY ROAD	0.202561000
Roblito Rd		RUIDOSO	GRAVEL	18	COUNTY ROAD	0.225198000
ROBLITO RD		RUIDOSO	GRAVEL	18	COUNTY ROAD	0.235148000
Rocky Rd		RUIDOSO	GRAVEL	18	COUNTY ROAD	0.187186000
ROSE WOOD TRL	LA JUNTA DR	ALTO	GRAVEL	24	COUNTY ROAD	0.140720000
ROSE WOOD TRL	LA JUNTA DR	ALTO	GRAVEL	24	COUNTY ROAD	0.140134000
ROUND MTN RANCH RD	B017	LON	DIRT	14	COUNTY ROAD	1.557646000
Royce Rd	B015	LON	DIRT	14	COUNTY ROAD	1.330473000
Royce Rd	B015	CORONA	DIRT	14	COUNTY ROAD	4.431188000
ROYCE RD	B015	LON	DIRT	14	COUNTY ROAD	1.965770000
Rue De Rue	E041	ARABELA	DIRT	18	COUNTY ROAD	0.091338000
RUTH RD		NOGAL	GRAVEL	20	COUNTY ROAD	0.174411000
RUTH RD		NOGAL	GRAVEL	20	COUNTY ROAD	0.363597000

RUTH RD		NOGAL	GRAVEL	20	COUNTY ROAD	0.624584000
Sacramento Ct	SACRAMENTO CIR	ALTO	ASPHALT	24	COUNTY ROAD	0.068917000
Saddle Pass Dr		CAPITAN	GRAVEL	22	COUNTY ROAD	0.465106000
SADDLE SLOPE RD		RUIDOSO	GRAVEL	18	COUNTY ROAD	0.409964000
Saddleback Rd	WHITE TAIL DR	ALTO	ASPHALT	20	COUNTY ROAD	0.369897000
Saddleback Rd	WHITE TAIL DR	ALTO	ASPHALT	20	COUNTY ROAD	0.216107000
Saddleback Rd		ALTO	ASPHALT	20	COUNTY ROAD	0.084187000
Saddleback Rd		ALTO	ASPHALT	20	COUNTY ROAD	0.194821000
Saddleback Rd		ALTO	ASPHALT	20	COUNTY ROAD	0.491207000
Saddleback Rd		ALTO	ASPHALT	20	COUNTY ROAD	0.056321000
Sage Rd	COLLEGE RD	ALTO	ASPHALT	20	COUNTY ROAD	0.079102000
Sage Rd	COLLEGE RD	ALTO	ASPHALT	20	COUNTY ROAD	0.070093000
Sage Rd	COLLEGE RD	ALTO	ASPHALT	20	COUNTY ROAD	0.055106000
SAGEBRUSH RD	CHAPPARAL	RUIDOSO DOWNS	ASPHALT	24	COUNTY ROAD	0.183100000
SAGEBRUSH RD	CHAPPARAL	RUIDOSO DOWNS	ASPHALT	24	COUNTY ROAD	0.051626000
SAGEBRUSH RD	CHAPPARAL	RUIDOSO DOWNS	ASPHALT	24	COUNTY ROAD	0.126002000
SALAZAR CANYON RD	C005 / FS502	LINCOLN	DIRT	16	COUNTY ROAD	2.971906000
Salazar Canyon Rd	C002/FS57	LINCOLN	DIRT	18	COUNTY/FOREST	0.009668000
Salazar Canyon Rd	C002/FS57	LINCOLN	DIRT	18	COUNTY/FOREST	0.853108000
Salazar Canyon Rd	C002/FS57	LINCOLN	DIRT	18	COUNTY/FOREST	3.257024000
Salazar Canyon Rd	C002/FS57	LINCOLN	DIRT	18	COUNTY/FOREST	0.135390000
Salazar Canyon Rd	C002/FS57	LINCOLN	DIRT	18	COUNTY/FOREST	2.027005000
Salt Peak Trl		NOGAL	GRAVEL	16	COUNTY ROAD	0.077392000
Salt Peak Trl		NOGAL	GRAVEL	16	COUNTY ROAD	0.107464000
Saltbush Rd	OAK DR/ WELL RD	ANGUS	ASPHALT	20	COUNTY ROAD	0.137552000
Saltbush Rd	OAK DR/ WELL RD	ANGUS	ASPHALT	20	COUNTY ROAD	0.035504000
Sam Bass Ct		ALTO	GRAVEL	24	COUNTY ROAD	0.039826000
San Mateo Dr		ALTO	ASPHALT	24	COUNTY ROAD	0.744156000
San Pablo Heights Dr		ALTO	ASPHALT	24	COUNTY ROAD	0.112710000

San Pablo Heights Dr		ALTO	ASPHALT	24	COUNTY ROAD	0.138436000
Sanchez Rd	E010	SAN PATRICIO	GRAVEL	18	COUNTY ROAD	0.112698000
Sanchez Rd	E010	SAN PATRICIO	GRAVEL	18	COUNTY ROAD	0.055311000
Sanchez Rd	E010	SAN PATRICIO	GRAVEL	18	COUNTY ROAD	0.164285000
Sandesta Dr		ALTO	ASPHALT	24	COUNTY ROAD	1.118118000
Sandesta Dr		ALTO	ASPHALT	24	COUNTY ROAD	0.364370000
Sandesta Dr		ALTO	ASPHALT	24	COUNTY ROAD	0.157912000
Sandesta Dr		ALTO	ASPHALT	24	COUNTY ROAD	0.105327000
Sandesta Dr		ALTO	ASPHALT	24	COUNTY ROAD	0.126731000
Sandesta Dr		ALTO	ASPHALT	24	COUNTY ROAD	1.196358000
Sandesta Dr		ALTO	ASPHALT	24	COUNTY ROAD	0.860678000
Sandesta Dr		ALTO	ASPHALT	24	COUNTY ROAD	0.259241000
Santiago Cir	SANTIAGO DR	ALTO	ASPHALT	24	COUNTY ROAD	0.302034000
Santiago Cir	SANTIAGO DR	ALTO	ASPHALT	24	COUNTY ROAD	0.834509000
Santiago Cir	SANTIAGO DR	ALTO	ASPHALT	24	COUNTY ROAD	0.260194000
Santiago Cir	SANTIAGO DR	ALTO	ASPHALT	24	COUNTY ROAD	0.227583000
Santiago Cir	SANTIAGO DR	ALTO	ASPHALT	24	COUNTY ROAD	0.858392000
Santiago Cir	SANTIAGO DR	ALTO	ASPHALT	24	COUNTY ROAD	0.920238000
Santiago Cir	SANTIAGO DR	ALTO	ASPHALT	24	COUNTY ROAD	0.186760000
Santiago Cir	SANTIAGO DR	ALTO	ASPHALT	24	COUNTY ROAD	0.080030000
Santiago Cir	SANTIAGO DR	ALTO	ASPHALT	24	COUNTY ROAD	0.764121000
Sawmill Canyon Rd	RAINBOW CT	ALTO	ASPHALT	20	COUNTY ROAD	0.323533000
Schlarb Rd	A005	CARRIZOZO	ASPHALT	24	COUNTY ROAD	2.328446000
Schlarb Rd	A005	CARRIZOZO	ASPHALT	24	COUNTY ROAD	0.316821000
Screaming Eagle		ALTO	ASPHALT	18	COUNTY ROAD	0.177245000
Serrano Rd	B031	PINE LODGE	DIRT	18	COUNTY ROAD	2.883821000
Seven Rivers Rd	B020	PINE LODGE	DIRT	18	COUNTY ROAD	3.640233000
Seven Rivers Rd	B020	PINE LODGE	DIRT	18	COUNTY ROAD	2.860752000
Seven Rivers Rd		PINE LODGE	GRAVEL	18	COUNTY ROAD	0.821759000

Seven Rivers Rd	B020	LON	DIRT	18	COUNTY ROAD	2.893926000
Seven Rivers Rd	B020	LON	DIRT	18	COUNTY ROAD	13.953269000
Seven Rivers Rd	B020	LON	DIRT	18	COUNTY ROAD	1.082050000
Seven Rivers Rd	B020	PINE LODGE	DIRT	18	COUNTY ROAD	12.248390000
Shauna Ln		ALTO	GRAVEL	24	COUNTY ROAD	0.241042000
Shauna Ln	WOODLAND DR	ALTO	GRAVEL	24	COUNTY ROAD	0.358890000
Shoshone Trl		ALTO	ASPHALT	24	COUNTY ROAD	0.058059000
Shoshone Trl		ALTO	ASPHALT	24	COUNTY ROAD	0.434265000
Sierra Vista Dr		ALTO	GRAVEL	24	COUNTY ROAD	0.072920000
Sierra Vista Dr		ALTO	GRAVEL	24	COUNTY ROAD	0.183501000
Sierra Vista Dr		ALTO	GRAVEL	24	COUNTY ROAD	0.188998000
Sierra Vista Dr		ALTO	GRAVEL	24	COUNTY ROAD	0.078129000
Silva Ranch Rd	C010	CAPITAN	GRAVEL	18	COUNTY ROAD	0.225556000
Silva Ranch Rd	C010	CAPITAN	GRAVEL	18	COUNTY ROAD	0.234091000
SILVA RANCH RD	C010	CAPITAN	GRAVEL	18	COUNTY ROAD	0.084267000
Silver Fox Ln	SILVERSTAR LN	ALTO	GRAVEL	24	COUNTY ROAD	0.489013000
Silvertip Trl	CAPITAN CT	ALTO	ASPHALT	20	COUNTY ROAD	0.044244000
Sitting Bull Ct		ALTO	GRAVEL	24	COUNTY ROAD	0.089026000
Skeen Rd	E028	PICACHO	DIRT	16	COUNTY ROAD	7.134490000
Skeen Rd	E028	PICACHO	DIRT	16	COUNTY ROAD	0.290405000
Snell Rd		CARRIZOZO	GRAVEL	24	COUNTY ROAD	0.493380000
Snell Rd		CARRIZOZO	GRAVEL	24	COUNTY ROAD	1.298803000
Snow Park Rd		ALTO	ASPHALT	24	COUNTY ROAD	0.028983000
SNOW PARK RD		ALTO	ASPHALT	24	COUNTY ROAD	0.241273000
SNOWFLAKE RD	DEER PARK RD	ALTO	ASPHALT	18	COUNTY ROAD	0.099872000
SNOWFLAKE RD	DEER PARK RD	ALTO	ASPHALT	18	COUNTY ROAD	0.042350000
SNOWFLAKE RD	DEER PARK RD	ALTO	ASPHALT	18	COUNTY ROAD	0.054513000
SNOWFLAKE RD	DEER PARK RD	ALTO	ASPHALT	18	COUNTY ROAD	0.082158000
Sonora Loop		RUIDOSO	GRAVEL	18	COUNTY ROAD	0.285423000

Sonterra Dr		ALTO	ASPHALT	24	COUNTY ROAD	0.425890000
Sonterra Dr		ALTO	ASPHALT	24	COUNTY ROAD	0.484490000
Sonterra Dr		ALTO	ASPHALT	24	COUNTY ROAD	0.141794000
Sonterra Dr		ALTO	ASPHALT	24	COUNTY ROAD	0.348059000
Sparkey Rd	A014	ANCHO	DIRT	14	COUNTY ROAD	0.359911000
Spindle Rd	PINON CIR	CAPITAN	GRAVEL	16	COUNTY ROAD	0.489178000
Spotted Owl Rd		RUIDOSO	DIRT	14	COUNTY ROAD	0.217157000
Spring Canyon Rd	NORTH CEDAR CREEK/	RUIDOSO	GRAVEL	15	COUNTY ROAD	0.304187000
Spring Canyon Rd	NORTH CEDAR CREEK/	RUIDOSO	GRAVEL	15	COUNTY ROAD	0.100975000
Spring Canyon Rd	NORTH CEDAR CREEK/	RUIDOSO	GRAVEL	15	COUNTY ROAD	0.113613000
Spring Canyon Rd	NORTH CEDAR CREEK/	RUIDOSO	GRAVEL	15	COUNTY ROAD	0.091533000
Spring Canyon Rd	NORTH CEDAR CREEK/	RUIDOSO	GRAVEL	15	COUNTY ROAD	0.301334000
Spur Trl	E DEER TRL	CAPITAN	GRAVEL	14	COUNTY ROAD	0.515253000
SQUAW TRL		RUIDOSO	GRAVEL	12	COUNTY ROAD	0.212526000
Squaw Valley Rd		RUIDOSO	GRAVEL	16	COUNTY ROAD	0.118247000
Squaw Valley Rd		RUIDOSO	GRAVEL	16	COUNTY ROAD	0.048046000
St Andrews Ct	TIMBER CT	ALTO	ASPHALT	22	COUNTY ROAD	0.047163000
St Jude Rd	E012	SAN PATRICIO	GRAVEL	18	COUNTY ROAD	0.093745000
Stable Rd		ALTO	ASPHALT	22	COUNTY ROAD	0.458370000
Stable Rd		ALTO	ASPHALT	22	COUNTY ROAD	0.045270000
Stable Rd		ALTO	ASPHALT	22	COUNTY ROAD	0.170582000
Stable Rd		ALTO	ASPHALT	22	COUNTY ROAD	0.435405000
Stag Loop		ALTO	GRAVEL	20	COUNTY ROAD	0.288705000
Stag Loop		ALTO	GRAVEL	20	COUNTY ROAD	0.314520000
Stetson Rd	CANYON RD	RUIDOSO DOWNS	ASPHALT	24	COUNTY ROAD	0.018954000
Stetson Rd	CANYON RD	RUIDOSO DOWNS	ASPHALT	24	COUNTY ROAD	0.055701000
Stetson Rd	CANYON RD	RUIDOSO DOWNS	ASPHALT	24	COUNTY ROAD	0.095377000
Stetson Rd	CANYON RD	RUIDOSO DOWNS	ASPHALT	24	COUNTY ROAD	0.055405000
Stetson Rd	CANYON RD	RUIDOSO DOWNS	ASPHALT	24	COUNTY ROAD	0.043028000

STETSON RD	CANYON RD	RUIDOSO DOWNS	ASPHALT	24	COUNTY ROAD	0.029407000
STETSON RD	CANYON RD	RUIDOSO DOWNS	ASPHALT	24	COUNTY ROAD	0.064499000
STETSON RD	CANYON RD	RUIDOSO DOWNS	ASPHALT	24	COUNTY ROAD	0.064251000
Stone Rd	B002	CAPITAN	DIRT	20	COUNTY ROAD	1.194035000
Straley Rd	A017	ANCHO	DIRT	22	COUNTY ROAD	3.612123000
Straley Rd	A017	ANCHO	DIRT	22	COUNTY ROAD	0.325032000
Straley Rd	COUNTY ROAD A020	CORONA	DIRT	18	COUNTY ROAD	4.532777000
Straley Rd	A017	CORONA	DIRT	22	COUNTY ROAD	1.989399000
Straley Rd	A017	ANCHO	DIRT	22	COUNTY ROAD	1.812401000
Straley Rd	A017	ANCHO	DIRT	22	COUNTY ROAD	4.075616000
SUGAR BUSH RD		ALTO	ASPHALT	18	COUNTY ROAD	0.184767000
Sulkey Ct	SOUTH DR	NOGAL	GRAVEL	18	COUNTY ROAD	0.199746000
Sun Mountain Loop		ALTO	ASPHALT	24	COUNTY ROAD	0.221778000
Sun Mountain Loop		ALTO	ASPHALT	24	COUNTY ROAD	0.239228000
SUN VALLEY RD		ALTO	ASPHALT	24	COUNTY ROAD	0.114501000
SUN VALLEY RD		ALTO	ASPHALT	24	COUNTY ROAD	0.449904000
SUN VALLEY RD		ALTO	ASPHALT	24	COUNTY ROAD	0.084095000
SUN VALLEY RD		ALTO	ASPHALT	24	COUNTY ROAD	0.039489000
SUN VALLEY RD		ALTO	ASPHALT	24	COUNTY ROAD	0.042452000
SUN VALLEY RD		ALTO	ASPHALT	24	COUNTY ROAD	0.118844000
SUN VALLEY RD		ALTO	ASPHALT	24	COUNTY ROAD	0.082565000
SUN VALLEY RD		ALTO	ASPHALT	24	COUNTY ROAD	0.126205000
SUN VALLEY RD		ALTO	ASPHALT	24	COUNTY ROAD	0.192904000
Sundance Kid Ct		ALTO	GRAVEL	24	COUNTY ROAD	0.037937000
SUNLAND RD		ALTO	ASPHALT	20	COUNTY ROAD	0.145523000
Sunlit Ct	SUN VALLEY PL	RUIDOSO	GRAVEL	16	COUNTY ROAD	0.089861000
Sunset Dr		ALTO	ASPHALT	22	COUNTY ROAD	0.349999000
Surrey Ln	NOGAL LN	NOGAL	DIRT	24	COUNTY ROAD	0.250278000
Tall Pines Rd		RUIDOSO	GRAVEL	22	COUNTY ROAD	0.174845000

Tall Pines Rd		RUIDOSO	GRAVEL	22	COUNTY ROAD	0.108441000
Tanbark Canyon Rd	FS108	NOGAL	DIRT	18	COUNTY/FOREST	4.354697000
Tanglewood Ln		ALTO	ASPHALT	20	COUNTY ROAD	0.173788000
Tara Trl	E014	SAN PATRICIO	DIRT	18	COUNTY ROAD	0.205768000
TELLURIDE TRL		RUIDOSO	GRAVEL	18	COUNTY ROAD	0.142191000
TELLURIDE TRL		RUIDOSO	GRAVEL	18	COUNTY ROAD	0.225456000
TELLURIDE TRL		RUIDOSO	GRAVEL	18	COUNTY ROAD	0.201537000
TELLURIDE TRL		RUIDOSO	GRAVEL	18	COUNTY ROAD	0.122322000
Thistle Rd	S. LOOP DR	ANGUS	DIRT	12	COUNTY ROAD	0.236538000
Tierra Nueva Dr		ALTO	ASPHALT	24	COUNTY ROAD	0.379291000
Tina Dr		CAPITAN	GRAVEL	18	COUNTY ROAD	0.523420000
Toboggan Trl	ASPEN	RUIDOSO	GRAVEL	16	COUNTY ROAD	0.201263000
Tombstone Ct	N TOMBSTONE CT	ALTO	GRAVEL	24	COUNTY ROAD	0.085528000
Tombstone Ct	S TOMBSTONE CT	ALTO	GRAVEL	24	COUNTY ROAD	0.050123000
Torrey Pines Trl		ALTO	ASPHALT	12	COUNTY ROAD	0.287022000
TOWER RD		RUIDOSO	GRAVEL	16	COUNTY ROAD	0.124956000
Transwestern Rd	B007	CAPITAN	DIRT	18	COUNTY ROAD	0.721739000
Transwestern Rd	B007	CAPITAN	DIRT	18	COUNTY ROAD	0.133741000
Transwestern Rd	B007	LON	DIRT	18	COUNTY ROAD	1.774088000
Transwestern Rd	B007	CAPITAN	DIRT	16	COUNTY ROAD	6.228887000
Transwestern Rd	B007	LON	DIRT	18	COUNTY ROAD	0.507262000
Transwestern Rd	B007	LON	DIRT	18	COUNTY ROAD	0.712989000
Transwestern Rd	B007	CAPITAN	DIRT	18	COUNTY ROAD	2.902092000
Transwestern Rd	B007	LON	DIRT	18	COUNTY ROAD	2.118882000
Transwestern Rd	B007	LON	DIRT	18	COUNTY ROAD	5.429637000
Transwestern Rd	B007	LON	DIRT	18	COUNTY ROAD	4.172766000
Transwestern Rd	B007	CAPITAN	DIRT	18	COUNTY ROAD	5.817044000
Tucson Mountain Rd	C008	CAPITAN	DIRT	16	COUNTY ROAD	0.483985000
Tucson Mountain Rd	C008	CAPITAN	DIRT	16	COUNTY ROAD	0.405669000

Tully Ln	E003/E004	GLENCOE	GRAVEL	22	COUNTY ROAD	0.540737000
Tully Ln	E003/E004	GLENCOE	GRAVEL	22	COUNTY ROAD	0.233570000
Twin Pines Rd		RUIDOSO	DIRT	15	COUNTY ROAD	0.052054000
Twin Pines Rd		RUIDOSO	DIRT	15	COUNTY ROAD	0.007963000
Twin Pines Rd		RUIDOSO	DIRT	15	COUNTY ROAD	0.027040000
Twin Tree Loop	TWIN TREE RD	ALTO	ASPHALT	20	COUNTY ROAD	0.074223000
Twin Tree Loop	TWIN TREE RD	ALTO	ASPHALT	20	COUNTY ROAD	0.393113000
Tyree Rd	A026	CORONA	DIRT	16	COUNTY ROAD	0.399374000
Upper Eagle Creek Rd	FS127A	ALTO	DIRT	16	COUNTY/FOREST	1.996875000
Vail Loop	ASPEN/MOGUL	ALTO	GRAVEL	18	COUNTY ROAD	0.080894000
Vail Loop	ASPEN/MOGUL	ALTO	GRAVEL	18	COUNTY ROAD	0.036701000
Vail Loop	ASPEN/MOGUL	ALTO	GRAVEL	18	COUNTY ROAD	0.088842000
Vail Loop	ASPEN/MOGUL	ALTO	GRAVEL	18	COUNTY ROAD	0.082672000
Vail Loop	ASPEN/MOGUL	ALTO	GRAVEL	18	COUNTY ROAD	0.265653000
Valley Ct		ALTO	ASPHALT	20	COUNTY ROAD	0.087196000
Valley Meadow Ct	DEER VALLEY CT	ALTO	ASPHALT	20	COUNTY ROAD	0.075446000
Vasco Bonita Rd	B041	LON	DIRT	18	COUNTY ROAD	8.418919000
Vawter Rd	B018	LON	DIRT	16	COUNTY ROAD	4.698345000
Vera Cruz Rd	C012/FS9971	CAPITAN	DIRT	16	COUNTY ROAD	0.230810000
Vera Cruz Rd	C012/FS9971	CAPITAN	DIRT	16	COUNTY ROAD	0.576028000
Vera Cruz Rd	C012/FS9971	CAPITAN	DIRT	16	COUNTY/FOREST	0.448787000
Verna Rd	JUNIPER	RUIDOSO DOWNS	ASPHALT	24	COUNTY ROAD	0.068830000
Via Aguila	EAGLE WAY	RUIDOSO	GRAVEL	18	COUNTY ROAD	0.135571000
Via Aguila	TIMBER LN	RUIDOSO	GRAVEL	18	COUNTY ROAD	0.110822000
Via Aguila	TIMBER LN	RUIDOSO	GRAVEL	18	COUNTY ROAD	0.034553000
Via Madera	TIMBER LN	RUIDOSO	GRAVEL	18	COUNTY ROAD	0.210970000
Via Madera	TIMBER LN	RUIDOSO	GRAVEL	18	COUNTY ROAD	0.055177000
Via Selva	FOREST RD	RUIDOSO	GRAVEL	18	COUNTY ROAD	0.087031000
Via Selva	FOREST RD	RUIDOSO	GRAVEL	18	COUNTY ROAD	0.109366000

Via Selva	DEER TRL/FOREST PL	RUIDOSO	GRAVEL	18	COUNTY ROAD	0.040971000
Via Selva	DEER TRL & FOREST PL	RUIDOSO	GRAVEL	18	COUNTY ROAD	0.083009000
Via Tres Rios	E019	HONDO	GRAVEL	14	COUNTY ROAD	0.626019000
Via Venado	DEER TRL/FOREST PL	RUIDOSO	GRAVEL	18	COUNTY ROAD	0.102535000
Via Volante	ALTAMIRA CT	ALTO	ASPHALT	24	COUNTY ROAD	0.266088000
Villa Madonna Loop	VILLA MADONNA DR/	ALTO	DIRT	18	COUNTY ROAD	0.279416000
W Lobo Rd		CAPITAN	GRAVEL	18	COUNTY ROAD	0.251098000
Wagon Trl		RUIDOSO	ASPHALT	22	COUNTY ROAD	0.180862000
Wagon Trl		RUIDOSO	ASPHALT	22	COUNTY ROAD	0.130883000
Wagon Trl	HOMESTEAD WEST	RUIDOSO	ASPHALT	22	COUNTY ROAD	0.068640000
Wagon Trl	HOMESTEAD WEST	RUIDOSO	ASPHALT	22	COUNTY ROAD	0.051545000
Wapiti Way	ELKS DR	ALTO	GRAVEL	18	COUNTY ROAD	0.319277000
War Bow Trl	BROKEN BOW	RUIDOSO	GRAVEL	22	COUNTY ROAD	0.115687000
Water Canyon Rd	A001 / COUNTRY CLUB	CARRIZOZO	GRAVEL	20	COUNTY ROAD	0.443235000
Water Spirit Trl	HORIZON DR	ALTO	ASPHALT	22	COUNTY ROAD	0.081820000
Water Spirit Trl	HORIZON DR	ALTO	ASPHALT	22	COUNTY ROAD	0.073705000
Water Spirit Trl	HORIZON DR	ALTO	ASPHALT	22	COUNTY ROAD	0.181699000
Watson Rd		RUIDOSO	GRAVEL	12	COUNTY ROAD	0.021136000
Watson Rd		RUIDOSO	GRAVEL	12	COUNTY ROAD	0.029339000
WHISKERS TRL	B025	LON	DIRT	18	COUNTY ROAD	2.649741000
WHISPER CT	LAKE DR	ALTO	GRAVEL	16	COUNTY ROAD	0.054821000
White Angel Ln	MESA DR	RUIDOSO DOWNS	GRAVEL	20	COUNTY ROAD	0.138939000
White Cat Rd	E012	SAN PATRICIO	GRAVEL	18	COUNTY ROAD	0.043693000
White Cat Rd	E012	SAN PATRICIO	GRAVEL	18	COUNTY ROAD	0.049644000
White Cat Rd	E012	SAN PATRICIO	GRAVEL	18	COUNTY ROAD	0.128832000
White Cat Rd	E013	SAN PATRICIO	GRAVEL	18	COUNTY ROAD	0.179006000
White Ct		ALTO	ASPHALT	22	COUNTY ROAD	0.035760000
White Oaks Canyon Rd	A041	WHITE OAKS	DIRT	14	COUNTY ROAD	1.600750000
Wild Rose Cir	HENDERSON; SPRUCE;	ANGUS	ASPHALT	24	COUNTY ROAD	0.025290446

Wild Rose Cir	HENDERSON; SPRUCE;	ANGUS	ASPHALT	24	COUNTY ROAD	0.237415000
Wild Rose Cir	HENDERSON; SPRUCE;	ANGUS	ASPHALT	24	COUNTY ROAD	0.198826000
Wild Rose Cir	HENDERSON; SPRUCE;	ANGUS	ASPHALT	24	COUNTY ROAD	0.204603000
Wild Turkey Ln		ALTO	ASPHALT	22	COUNTY ROAD	0.053322000
Wild Turkey Ln		ALTO	ASPHALT	22	COUNTY ROAD	0.045562000
Wildflower Trl	WILDWOOD CIR	RUIDOSO	GRAVEL	16	COUNTY ROAD	0.049922000
Wildflower Trl	WILDWOOD CIR	RUIDOSO	GRAVEL	16	COUNTY ROAD	0.051547000
Wildflower Trl	WILDWOOD CIR	RUIDOSO	GRAVEL	16	COUNTY ROAD	0.097506000
Windmill Rd	A017	ANCHO	GRAVEL	24	COUNTY ROAD	0.139436000
Windmill Rd	A017	ANCHO	GRAVEL	24	COUNTY ROAD	0.069409000
Windmill Rd	A017	ANCHO	GRAVEL	24	COUNTY ROAD	0.903829000
Windmill Rd	A017	ANCHO	GRAVEL	24	COUNTY ROAD	0.247706000
Windmill Rd	A017	ANCHO	GRAVEL	24	COUNTY ROAD	1.477136000
WINTER PARK RD		ALTO	ASPHALT	24	COUNTY ROAD	0.151672000
Winterhawk Heights		ALTO	ASPHALT	24	COUNTY ROAD	0.410005000
Winterhawk Heights		ALTO	ASPHALT	24	COUNTY ROAD	0.115858000
Withers Ln	A003	OSCURO	GRAVEL	20	COUNTY ROAD	1.200741000
Wolf Creek Rd	SCENIC LOOP	NOGAL	GRAVEL	24	COUNTY ROAD	0.732059000
Wolf Creek Rd	SCENIC LOOP	NOGAL	GRAVEL	24	COUNTY ROAD	0.238413000
Wolf Run Ln	CHIPMONK CT	ALTO	ASPHALT	22	COUNTY ROAD	0.041162000
Wolf Run Ln	CHIPMONK CT	ALTO	ASPHALT	22	COUNTY ROAD	0.060340000
Wolf Springs Loop		NOGAL	GRAVEL	24	COUNTY ROAD	0.883899000
Woodbrier Ct	WOODBRIER CIR	ALTO	ASPHALT	22	COUNTY ROAD	0.086794000
Woodpine Ct	STAG CT	ALTO	GRAVEL	18	COUNTY ROAD	0.177778000
Woodridge Ct	HIGH MESA CT	ALTO	ASPHALT	20	COUNTY ROAD	0.060548000
WOODWARD LN		ALTO	ASPHALT	18	COUNTY ROAD	0.069255000
WOODWARD LN	LA JUNTA DR	ALTO	ASPHALT	24	COUNTY ROAD	0.122429000
Wrangler Rd	TERRIS	RUIDOSO DOWNS	GRAVEL	24	COUNTY ROAD	0.050415000
Wrangler Rd	TERRIS	RUIDOSO DOWNS	ASPHALT	24	COUNTY ROAD	0.033369000

Wrangler Rd	TERRIS	RUIDOSO DOWNS	ASPHALT	24	COUNTY ROAD	0.050328000
Wrangler Rd	TERRIS	RUIDOSO DOWNS	GRAVEL	24	COUNTY ROAD	0.076264000
Wyatt Earp Ct	N WYATT EARP CT	ALTO	GRAVEL	24	COUNTY ROAD	0.064104000
Wyatt Earp Ct	S WYATT EARP CT	ALTO	GRAVEL	24	COUNTY ROAD	0.034837000
Yriart Rd	B028	PINE LODGE	DIRT	14	COUNTY ROAD	0.682738000
Zia Dr		CAPITAN	GRAVEL	14	COUNTY ROAD	0.157879000
Zorro Ln	FOX LN	ALTO	GRAVEL	24	COUNTY ROAD	0.550139000
					TOTAL	807.016689000
					COUNTY	705.724497000
					FOREST	101.292192000
					TOTAL	807.016689000

Road mileage decreased due to partial vacate on Mary Helen Lane(-.157121000) and Round Mtn Ranch Road(-.541568000).



County of Lincoln

PO Box 711 * 300 Central Ave. * Carrizozo, New Mexico 88301-0711 * (575) 648-2385

www.lincolncountynm.gov

AGENDA ITEM NO. 8

SUBJECT:

8. Consideration of the Cooperative Forest Road Agreement Between the Lincoln County, New Mexico and the USDA, Forest Service Southwestern Region, Lincoln National Forest

Wednesday, March 1, 2023

FS Agreement No. 23-RO-11030800-061

Cooperator Agreement No. _____

COOPERATIVE FOREST ROAD AGREEMENT
Between The
LINCOLN COUNTY, NEW MEXICO
And The
USDA, FOREST SERVICE
SOUTHWESTERN REGION, LINCOLN NATIONAL FOREST

PARTIES TO AGREEMENT: This agreement, made and entered into by and between the Lincoln County, New Mexico, hereinafter referred to as "The County," and the USDA, Forest Service Southwestern Region, Lincoln National Forest, hereinafter referred to as the "U.S. Forest Service."

PURPOSE OF AGREEMENT: The purpose of this agreement is to set forth the general terms and conditions, acceptable to the parties hereto, for the cooperative planning, survey, design, construction, reconstruction, improvement, and maintenance of certain Forest Roads in Lincoln County, State of New Mexico, pursuant to the provisions of 16 U.S.C. 532-538, 23 U.S.C. 205, and the regulations issued by the Secretary of Agriculture.

The Congress has, from time to time, authorized and appropriated funds for "Forest Roads," which are defined as "those Forest roads of primary importance for the protection, administration, and utilization of the National Forests, or where necessary, for the use and development of the resources upon which communities within or adjacent to the National Forests are dependent." Recognizing that substantial benefits will accrue to the Nation and to the State from the construction, reconstruction, improvement, maintenance, and use of certain Forest roads and roads on the State or local road system over which The County has jurisdiction, and further that such roads carry substantial volumes of public service traffic as well as National Forest traffic, and further that The County has road construction, reconstruction, improvement, maintenance, and right-of-way acquisition facilities available to assist in the accomplishment of the work, it is accordingly deemed fitting and desirable to the parties hereto to express by this agreement the general terms of their mutual cooperation in that regard to achieve the maximum benefits therefrom in the public interest.

1. **INTENT TO COOPERATE.** It is the intention of the parties under this agreement to cooperate as follows:
 - a. Agree that certain roads under the jurisdiction of The County or the U.S. Forest Service which serve the National Forest and also carry traffic which is properly the responsibility of The County should be maintained and, if necessary, improved to a



- standard adequate to accommodate safely and economically all traffic which uses such roads.
- b. Agree on the identification of roads or road segments which meet the criteria in item a by a listing and appropriate maps.
 - c. Provide for formal meetings and informal consultation on a regular basis to discuss and agree on action with respect to the roads identified pursuant to item b.
 - d. Provide for regular and adequate maintenance of the roads identified in item b, including the assignment of maintenance responsibilities.
 - e. Provide for entering into project agreements when improvements of a road under the jurisdiction of one party is to be financed in whole or in part from funds or resources provided by the other party.
 - f. Provide for appropriate jurisdictional status of roads through transfer of easements and acquisition of easements by the appropriate party.
2. IDENTIFICATION OF ROADS. A list of roads and segments of roads which meet the criteria set forth in item 1a is agreed upon and is marked "Schedule A" and attached as part of this agreement. Schedule A may be modified from time to time by agreement between The County and U.S. Forest Service, by adding or removing roads or road segments, or by altering the description of a road or road segments, to give it proper identity. Each such modification shall be indicated by a revised Schedule A bearing the signatures of the parties or their authorized representatives and the effective date of the revision.
3. MAINTENANCE PLANS. At the annual meeting provided for in item 6, plans for maintaining the roads listed in Schedule A shall be agreed upon. Such plans shall include assignment of responsibility for maintenance or particular elements of maintenance to The County or U.S. Forest Service for each road or segment of road listed in Schedule A. To the extent practical, and subject to availability of funds, responsibility for maintenance shall be assigned in proportion to use for which each party is properly responsible.
- Maintenance shall include preserving and keeping the roads, including structures and related facilities as nearly as possible in their original condition as constructed or reconstructed to provide satisfactory and safe road service.
- Maintenance plans shall provide for prompt changes in maintenance assignments during the period of the plan upon agreement by the parties or their designated representatives.
4. PROJECT AGREEMENTS. When improvement of a road listed in Schedule A is to be financed in whole or in part from funds or resources provided by the party not having jurisdiction, the parties shall enter into a project agreement providing for performing the improvement work and its financing. A project agreement is not required for



improvement of a road or a road segment over which the party performing and financing such improvement has jurisdiction. Project agreements shall be supplements to this general agreement and subject to the agreements, provisions, and conditions herein contained.

- a. A project agreement shall be entered into prior to beginning of improvement or construction work for which a project agreement is required.
- b. The project agreement shall include the following elements:
 1. Identification of road or road segment to be improved or constructed.
 2. Plans and specifications for the project or provision for their development and subsequent agreement thereon.
 3. Schedule of construction or improvement work and designation of the party or parties to perform the work.
 4. Estimates of cost of improvement or construction.
 5. Agreement as to how cost of work is to be borne including arrangements to share in the work or to deposit funds with the performing party for a share of the costs.
- c. If funds are provided by The County on an advance basis for work to be performed by the U.S. Forest Service, they shall be deposited in the Treasury of the United States to the credit of cooperative work, U.S. Forest Service. Any unused balance of cooperative funds for the purposes outlined in the project agreement shall be returned to The County after completion of the work performed or upon agreement of the U.S. Forest Service. If the cooperative funds are made available on a reimbursement basis as the work progresses or upon its completion, the U.S. Forest Service shall submit to The County periodic billings, but not more often than monthly, or a final billing as the case may be.

The amount of cooperative funds as set forth in the project agreement shall be the maximum commitment of The County to the project unless changed by a modification of the project agreement.

If funds are provided by the U.S. Forest Service for work to be performed by The County the arrangements shall be set forth in the project agreement. Payments to The County shall be made as provided for in the project agreement.

If it appears that the project cost may exceed the estimate and additional funds may be needed, no obligation shall arise against the Federal government with respect to the increased cost except by modification of the project agreement prior to incurring any commitment.



5. RIGHTS-OF-WAY. Easements or other interests in land acquired by either party shall be adequate to serve the road needs of both parties. The party having jurisdiction of an existing road or intended to have jurisdiction of a road to be constructed shall obtain the needed rights-of-way in its name. There shall be no provisions in any easement document that will prevent the U.S. Forest Service from using or authorizing the use of roads for which Federal funds were expended. The County must be in a position to assure the U.S. Forest Service the continuance of such uses for the period needed. The party acquiring the easement or other interest in land shall obtain such title evidence and title approval as required in its acquisitions for roads of comparable standards.

The costs of such easements or other interests in land are to be at the expense of the acquiring party.

The U.S. Forest Service shall cooperate in the procurement of rights-of-way over land administered by other agencies of the United States required for any project included under this agreement and shall furnish The County copies of survey notes, maps, and other records.

To the extent possible under available authority, each party agrees to convey easements over lands or interests in lands it owns or administers to the other party in order to provide jurisdiction by the appropriate party as may be agreed to for any road or road segment listed on Schedule A.

6. ANNUAL MEETING AND CONTINUING CONSULTATION. The County and U.S. Forest Service shall meet at least once each year to review matters covered by this agreement and to agree on actions to implement this agreement including, but not limited to, (1) approval of changes in the listing of roads on Schedule A; (2) approval of the annual maintenance plan; (3) approval of project agreements for construction or reconstruction; and (4) approval of transfer of jurisdiction of particular roads by easement conveyance. It is also the intent of the parties to arrange for continuing consultation between their representatives with the objective of reaching prompt agreement by the parties on all matters of mutual concern which are covered by this agreement. The Forest Supervisor of the Lincoln National Forest for the U.S. Forest Service, and Road Superintendent for The County shall be responsible for making the arrangements for formal meetings and continuing consultation.
7. TEXT MESSAGING WHILE DRIVING. In accordance with Executive Order (EO) 13513, "Federal Leadership on Reducing Text Messaging While Driving," any and all text messaging by Federal employees is banned: a) while driving a Government owned vehicle (GOV) or driving a privately owned vehicle (POV) while on official Government business; or b) using any electronic equipment supplied by the Government when driving any vehicle at any time. All Cooperatives, their Employees, Volunteers, and Contractors are encouraged to adopt and enforce policies that ban text messaging when driving company owned, leased or rented vehicles, POVs or GOVs when driving while on official Government business or when performing any work for or on behalf of the



Government.

8. MODIFICATION AND TERMINATION.

- a. This agreement may be modified by mutual consent.
- b. This agreement may be terminated by either party upon at least 30 days prior written notice, except that such termination shall in no way affect or change any commitment made authorizing the use of roads or rights-of-way for purposes for which Federal funds were expended, or any operation in progress at time of notice, and provided that such termination shall in no way affect the agreement of the parties hereto with respect to any obligations incurred under the agreement until a full settlement has been made.

9. MISCELLANEOUS.

- a. The United States shall not be liable to the recipient for any costs, damages, claims, liabilities, and judgments that arise in connection with the performance of work under this award, including damage to any property owned by the recipient or any third party.
- b. Nothing herein contained shall be construed to obligate the U.S. Forest Service or The County beyond the extent of available funds allocated or programmed for this work, or contrary to applicable laws, rules, and regulations.
- c. No Member of, or Delegate to, the Congress, or Resident Commissioner, shall be admitted to any share or part of this agreement or to any benefits that may arise therefrom, unless it is made with a corporation for its general benefit.
- d. Where applicable, any contract, agreement, or understanding entered into pursuant to this agreement providing for work to be performed shall include the requirements of Federal laws, Executive orders, and Regulations.

10. PRINCIPAL CONTACTS. Individuals listed below are authorized to act in their respective areas for matters related to this agreement.

Principal Cooperator Contacts:

Cooperator Program Contact	Cooperator Administrative Contact
Name: Jeff Honeycutt, Road Superintendent Address: 325 Tiger Drive City, State, Zip: Capitan, NM 88316 Telephone: 575-354-2922 FAX: 575-354-9412 Email: jhoneycutt@lincolncountynm.gov	Name: Janett Herrera, Administrative Assistant Address: 325 Tiger Drive City, State, Zip: Zip: Capitan, NM 88316 Telephone: 575-354-2922 FAX: 575-354-9412 Email: jherrera@lincolncountynm.gov

**Principal U.S. Forest Service Contacts:**

U.S. Forest Service Program Manager Contact	U.S. Forest Service Administrative Contact
Name: Tim Carroll, Road Manager Address: 3463 Las Palomas Road City, State, Zip: Alamogordo, NM 88310 Telephone: 575-434-7250 FAX: 575-434-7218 Email: timothy.carroll@usda.gov	Office of Grants & Agreements Southwestern Region Albuquerque, NM 87102

11. **ASSURANCE REGARDING FELONY CONVICTION OR TAX DELINQUENT STATUS FOR CORPORATE ENTITIES.** This agreement is subject to the provisions contained in the Department of Interior, Environment, and Related Agencies Appropriations Act, 2012, P.L. No. 112-74, Division E, Section 433 and 434 as continually by Consolidated and Further Continuing Appropriations Act, 2013, P.L. No. 113-6, Division F, Title I, Section 1101 (a)(3) regarding corporate felony convictions and corporate federal tax delinquencies. Accordingly, by entering into this agreement The County acknowledges that it: 1) does not have a tax delinquency, meaning that it is not subject to any unpaid Federal tax liability that has been assessed, for which all judicial and administrative remedies have been exhausted or have lapsed, and that is not being paid in a timely manner pursuant to an agreement with the authority responsible for collecting the tax liability, and (2) has not been convicted (or had an officer or agent acting on its behalf convicted) of a felony criminal violation under any Federal law within 24 months preceding the agreement, unless a suspending and debarring official of the United States Department of Agriculture has considered suspension or debarment is not necessary to protect the interests of the Government. If The County fails to comply with these provisions, the U.S. Forest Service will annul this agreement and may recover any funds The County has expended in violation of sections 433 and 434.
12. **SYSTEM FOR AWARD MANAGEMENT REGISTRATION REQUIREMENT (SAM).** The County shall maintain current information in the System for Award Management (SAM) until receipt of final payment. This requires review and update to the information at least annually after the initial registration, and more frequently if required by changes in information or agreement term(s). For purposes of this agreement, System for Award Management (SAM) means the Federal repository into which an entity must provide information required for the conduct of business as a Cooperative. Additional information about registration procedures may be found at the SAM Internet site at www.sam.gov.
13. **COMMENCEMENT/EXPIRATION DATE.** This agreement is executed as of the date of last signature and is effective through **January 15, 2028** at which time it will expire. The expiration date is the final date for completion of all work activities under this agreement.



14. AUTHORIZED REPRESENTATIVES. By signature below, the parties certify that the individuals listed in this document as representatives of each party are authorized to act in their respective areas for matters related to this agreement.

This agreement shall be effective as of the date herein written and shall supersede all prior existing agreements, if any, for the same roads.

IRA PEARSON, Lincoln County Manager
Lincoln County, New Mexico

Date

TRAVIS G. MOSELEY, Forest Supervisor
U.S. Forest Service, Lincoln National Forest

Date

TOM STEWART, Lincoln County Commissioner

Date

The authority and format of this agreement have been reviewed and approved for signature.

MONICA L. MARTINEZ
U.S. Forest Service Grants Management Specialist

Date

Burden Statement

According to the Paperwork Reduction Act of 1995, an agency may not conduct or sponsor, and a person is not required to respond to a collection of information unless it displays a valid OMB control number. The valid OMB control number for this information collection is 0596-0217. The time required to complete this information collection is estimated to average 4 hours per response, including the time for reviewing instructions, searching existing data sources, gathering and maintaining the data needed, and completing and reviewing the collection of information.

The U.S. Department of Agriculture (USDA) prohibits discrimination in all its programs and activities on the basis of race, color, national origin, age, disability, and where applicable, sex, marital status, familial status, parental status, religion, sexual orientation, genetic information, political beliefs, reprisal, or because all or part of an individual's income is derived from any public assistance. (Not all prohibited bases apply to all programs.) Persons with disabilities who require alternative means for communication of program information (Braille, large print, audiotape, etc.) should contact USDA's TARGET Center at 202-720-2600 (voice and TDD).

To file a complaint of discrimination, write USDA, Director, Office of Civil Rights, 1400 Independence Avenue, SW, Washington, DC 20250-9410 or call toll free (866) 632-9992 (voice). TDD users can contact USDA through local relay or the Federal relay at (800) 877-8339 (TDD) or (866) 377-8642 (relay voice). USDA is an equal opportunity provider and employer.

SCHEDULE A

Lincoln	National Forest	USFS Agreement Number:	23-RO-11030800-061
Lincoln	County, State of		

Travis G. Moseley, Forest Supervisor	Date	Ira Pearson, Lincoln County Manager	Date
--------------------------------------	------	-------------------------------------	------

					COUNTY ROW			USFS ROW		ROAD RESTRICTIONS	ROAD MAINTENANCE & SIGNING	
USFS Agreement Number:					County has jurisdiction for law enforcement and authority to control and regulate use.			USFS has jurisdiction to control and regulate use. Both County and USFS have law enforcement jurisdiction.		Restrictions to traffic, including class of vehicle, weight, width, seasonal use restrictions, etc.	Insert Operating Maint. Level for all NFSR	
ROAD NAME	NFSR	COUNTY	TERMINI	LENGTH	OWN	EASEMENT	CLAIMED (Jud. Dec. required)	OWN (USFS Land)	EASEMENT		ALL COUNTY	ALL USFS
N/A	9012 A	Pfingsten	NM 37 To NFSR 131	0.97				Yes		No	2	
Eagle Lake	120	Eagle Lake	From county road to Private Boundary	3.88					Yes	No	2	
Parsons/Tanbark	108	Tanbark	NFSR 107 To NFSR 400	4.20					No	No	2	
South Base	338	South Base	NFSR 56 To Private Boundary	0.30					No	No	2	
Tucson Trail	165	Martin Road	Forest Boundary To Private Boundary	0.55					No	No	2	
Indian Divide	84	Indian Divide	US 380 To Forest Boundary	1.73					Partial	No	2	
N/A	9971	Vera Cruz	NFSR 84 To Private Boundary	0.83					Yes	No	2	
Monjeau Lookout	117	Monjeau	NM 532 To Forest Boundary at gate	3.50					Yes	No	3	
Hale Lake	443	Hale Lake	US 70west for 5 miles and US 70east for 3 miles	8.00					Yes	No	3	
Boy Scout	130	Pine Lodge	NM 246 To Boy Scout Camp	4.34					No	No	3	
Bonito Canyon	107	Bonito Lake	NM 37 To west end of private past stables	2.58					Partial	No	3	
Salazar Canyon	57	Salazar Canyon	US 380 To NFSR 502 intersection	6.29					No	No	3	
Mesa Barn	131	Mesa Barn	NM 37 To Pinon Road intersection	2.30					Yes	No	3	
Nogal Canyon	400	Nogal Canyon	NM 37 To NFSR 108	7.15					No	No	3	
Hickson Tank	72 A	Hickson Tank	NFSR 72 To Forest Boundary	1.90				Yes		No	3	
White Oaks	139	Patos	NFSR 72 To old country road A040	3.50					Partial	No	3 + 4	
Ancho White Oaks	72	Jicarilla	NM 349 (white oaks) to Ancho	19.30					Partial	No	3	
Lone Tree	142	Lone Tree	NM 246 To old county road C001	1.59					No	No	3	

Schedule A

					COUNTY ROW			USFS ROW		ROAD RESTRICTIONS	ROAD MAINTENANCE & SIGNING	
USFS Agreement Number:					County has jurisdiction for law enforcement and authority to control and regulate use.			USFS has jurisdiction to control and regulate use. Both County and USFS have law enforcement jurisdiction.		Restrictions to traffic, including class of vehicle, weight, width, seasonal use restrictions, etc.	Insert Operating Maint. Level for all NFSR	
ROAD NAME	ROAD NUMBER/NAME NFSR	COUNTY	TERMINI	LENGTH	OWN	EASEMENT	CLAIMED (Jud. Dec. required)	OWN (USFS Land)	EASEMENT		ALL COUNTY	ALL USFS
Ranchmen's Camp	105	Ranchmen's Camp	NM 37 To US 380	5.90					No	No	3	
Corra Dutton	488	Corra Dutton	NM 37 To NM 48	3.68					No	No	3	
Ranch Ranch	5639	Richardson	US 380 To Private Boundary	1.34					No	No	3	
Total Miles Maintained by Lincoln County				83.83								



County of Lincoln

PO Box 711 * 300 Central Ave. * Carrizozo, New Mexico 88301-0711 * (575) 648-2385

www.lincolncountynm.gov

AGENDA ITEM NO. 9

SUBJECT:

- 9** Discussion and Direction Regarding the Abandonment and Vacation or Closure of Roads and/or Right-of-Ways

Wednesday, March 1, 2023

Tammei J. Maddox
Lincoln County Clerk

By: Opae Vice


Rec. # 200303554

Fees \$0.00

Deputy Clerk

ORDINANCE NO. 2003- 5

AN ORDINANCE RE-AFFIRMING THE CREATION OF THE LINCOLN COUNTY ROAD REVIEW ADVISORY COMMITTEE; ESTABLISHING PURPOSES THEREFORE; PROVIDING QUALIFICATIONS, APPOINTMENT, TERMS, CONDITIONS FOR REMOVAL OF COMMITTEE MEMBERS, AND REIMBURSEMENT COMPENSATION; ESTABLISHING LEGAL COUNSEL, AND PROCEDURES FOR MEETINGS AND VOTING; PROVIDING FOR THE SEVERABILITY OF PARTS HEREOF; AND PROVIDING AN EFFECTIVE DATE.



WHEREAS, the Board of County Commissioners adopted Resolution No. 1995-11, which created the Lincoln County Road Review Advisory Committee; and

WHEREAS, pursuant to Section 4-37-1, NMSA 1978, the Board of County Commissioners of the County of Lincoln is empowered to enact an ordinance establishing the Road Review Advisory Committee, which Committee will serve a valid public purpose and will otherwise serve to promote the prosperity, public health, safety, and welfare of the residents of the County of Lincoln.

NOW, THEREFORE, BE IT ENACTED BY THE PEOPLE OF THE COUNTY OF LINCOLN, NEW MEXICO:

Section 1. Short Title.

This Ordinance may be cited as the "County of Lincoln Road Review Advisory Committee Ordinance."

Section 2. Purpose.

The purpose of this Ordinance is to re-affirm establishment of and further define the Road Review Advisory Committee. The objectives of this Committee shall include:

- A. Fact-finding in nature relevant to performing road reviews with regard to deleting roads from the County maintenance system by closure, abandonment, and/or vacating of plats, and to review requests to construct new roads and/or open previously closed County roads within Lincoln County and all matters relating thereto;

- B. Making regular reports, at least on a biennial basis, and recommendations to the Board of County Commissioners.
- C. Coordinating with the County Manager on relevant issues.

Section 3. Members' Qualifications.

The Road Review Advisory Committee shall consist of five (5) members. In order to be eligible for appointment to the Committee, the prospective member must be domiciled and registered to vote within the County of Lincoln.

Section 4. Appointment.

- A. All five (5) members of the Committee shall be appointed by the Board of County Commissioners. Each Commissioner shall appoint one (1) member to the Road Review Advisory Committee, with approval by majority vote of the County Commission. There shall be no requirement for an appointee to be domiciled in any particular voting district of the County.
- B. Nominations shall be made in writing to the Lincoln County Board of Commissioners. When a vacancy occurs, the Commission will advertise for written nominations in a newspaper circulated in the County of Lincoln.

Section 5. Term.

The regular term of each member of the Road Review Advisory Committee shall be for two (2) years. For the initial implementation of the Ordinance, three (3) members shall be appointed for a term of two (2) years and two (2) members shall be appointed for a term of one (1) year. If a vacancy on the Committee occurs, the vacancy will be filled in the same manner as the original appointment.

Section 6. Removal.

Removal of a member shall be by a majority vote of the County Commissioners unless the member has failed the attendance requirement of Section 8 hereof, in which case removal is automatic, to be followed by formal notification of the County Commissioners and former Road Review Advisory Committee member.

Section 7. Compensation.

Members shall receive mileage and per-diem in accordance with Lincoln County Policy when approved in advance by the County Manager under special circumstances.

Section 8. Attendance Requirements for Board Members.

Any member of the Committee who misses three (3) consecutive regular meetings, or four (4) regular or special meetings during any calendar year, shall automatically vacate his/her seat. Former members absent for cause under extenuating circumstances may apply for formal reappointment by the County Commissioners.

Section 9. Procedures.

The Road Review Advisory Committee shall elect a Chairman and Secretary. The Road Review Advisory Committee shall have such authority as may be from time to time delegated by resolution of the Board of County Commissioners.

Section 10. Meetings and Voting.

- A. The Road Review Advisory Committee shall meet at reasonable times and places fixed by the members, and as frequently as necessity dictates, and no fewer than two times per year. All meetings shall be open to the public.
- B. A majority of the members shall constitute a quorum at any meeting of the Road Review Advisory Committee. If a quorum is present, the affirmative vote of the majority of the members present at the meeting shall be the act of the Road Review Advisory Committee, unless otherwise required by law. There shall be no proxy voting. Road Review Advisory Committee members are required to abstain from voting on any action in which their financial interest or those of their immediate families are directly involved.
- C. The Road Review Advisory Committee shall keep a record of its proceedings; a signed copy of such record shall be on file for public inspection at the Office of the County Commission. The meetings shall be conducted in compliance with the open meetings provisions of NMSA 1978, §10-15-1, *et seq.*, and according to rules of parliamentary procedure as adopted by the Board of County Commissioners. The Secretary of the Road Review Advisory Committee shall take minutes of each meeting, regular or special, which shall contain a record of its resolutions, findings, and determinations. Within ten (10) days of any meeting, the Secretary shall forward a copy of the minutes to the County Manager. Notices shall be posted at the Lincoln County Courthouse on the officially designated bulletin boards, located as follows:
 - 1. Bulletin Board located in the Administration Building entrance of the Lincoln County Courthouse, Carrizozo, New Mexico.

2. Notice of Regular Meetings will be posted a minimum of (72) hours prior to any meeting. An Agenda will be available twenty-four (24) hours prior to the meeting.
3. Notice of Special Meetings will be posted seventy-two (72) hours prior to the meeting. An Agenda will be available twenty-four (24) hours prior to the meeting.
4. Emergency meetings are meetings called under circumstances which demand immediate action. Although emergency meetings will be avoided whenever possible, such circumstances may occasionally arise. Emergency meetings may be called by the Chairman or a majority of the members upon twenty-four (24) hours notice.

Section 11. Legal Counsel.

The County Attorney or his designated representative shall be the legal advisor to the Lincoln County Road Review Advisory Committee.

Section 12. Repeal.

Lincoln County Resolution No. 1995-11 is hereby repealed, dissolving the previously created Road Review Advisory Committee.

Section 13. Conflict Clause.

Ordinances in conflict herewith are hereby repealed to the extent of such conflict.

Section 14. Severability Clause.


It is hereby declared to be the intention of the Board of County Commissioners that the sections, paragraphs, sentences, clauses and phrases of this Ordinance shall be deemed severable, and if any phrase, clause, sentence, paragraph or section of this Ordinance is declared unconstitutional or otherwise invalid by the valid judgment of a court of competent jurisdiction, such unconstitutionality or invalidity shall not affect any of the remaining phrases, clauses, sentences, paragraphs or sections hereof.

Section 15. Effective Date.

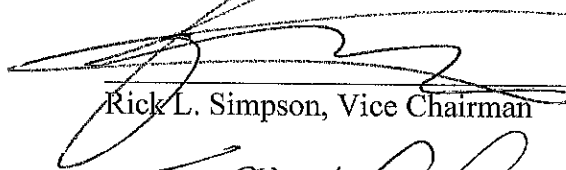
This Ordinance shall take effect thirty days after recording in the Public Records of Lincoln County.

PASSED, APPROVED, and ADOPTED this 18th day of March, 2003.


**BOARD OF COUNTY COMMISSIONERS
OF LINCOLN COUNTY, NEW MEXICO**



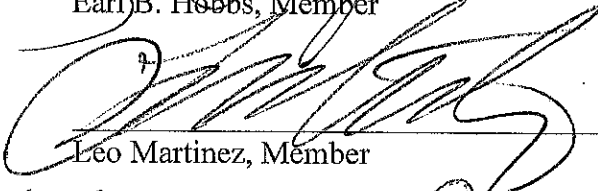
Rex Wilson, Chairman



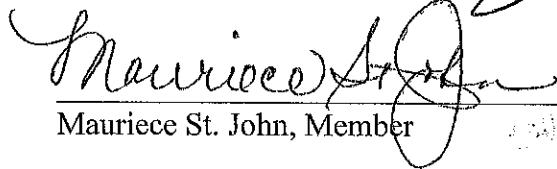
Rick L. Simpson, Vice Chairman



Earl B. Hobbs, Member




Leo Martinez, Member




Maurice St. John, Member

Attest:



Tammie J. Maddox
Lincoln County Clerk


CountyAtty/WM/Ordinances/Road Review 2/19/03

2018 New Mexico Statutes

Chapter 67 - Highways

Article 5 - Vacation, Alteration and Establishment of County Roads and Bridges

Section 67-5-4 - Discontinuance; procedure; viewers; county-line roads.]

Universal Citation: [NM Stat § 67-5-4 \(2018\)](#)

67-5-4. Discontinuance; procedure; viewers; county-line roads.]

Whenever, in the opinion of the board of county commissioners of any county, any road or part of road then established and maintained as a public highway is not needed, or the repairs of the same are burdensome and in excess of the benefits therefrom, they may at a regular meeting appoint a board of commissioners of three freeholders of the county as viewers, to view such road or part of road, and make report thereof to the board of county commissioners at their next regular meeting, setting forth fully their finding, and if they recommend a discontinuance of such road or part of road, then the board of county commissioners may order the same vacated: provided, that if such road runs on the county line between two counties, the county commissioners of both the counties interested shall appoint viewers and the concurrence of the county commissioners of both counties shall be necessary to vacate it.



County of Lincoln

PO Box 711 * 300 Central Ave. * Carrizozo, New Mexico 88301-0711 * (575) 648-2385

www.lincolncountynm.gov

AGENDA ITEM NO. 10

SUBJECT:

- 10 Consideration of Parking Lot(s) Seal Coat Estimates for OES, Carrizozo Complex and the Ruidoso Annex.

Wednesday, March 1, 2023



Desert West
Enterprises, LLC
P.O. Box 3000
Roswell, NM 88202

Estimate

Date	Estimate #
2/13/2023	2082

Project Number:	
-----------------	--

Name / Address
Lincoln County Jeff Honeycutt
Job Location
Fire Station 111 Copper Ridge Capitan

Asphalt Specialty Products and Services

Seal Coat, Chip Seal, Distributor Trucks, Parking Lot Striping , Asphalt products- Cold Mix, Seal Coat Materials, Transport Tankers available

Item	Description	Qty	U/M	Rate	Total
Clean and Prep	Clean and prep lot/driveway for seal	1		500.00	500.00T
Crack Fill-Linear...	Crack Fill per Linear Foot (Hot Applied Rubberized Crack Fill)	50		1.30	65.00T
Seal Coat	Seal Coat per SF	10,500		0.30	3,150.00T
Striping Parking	18' Line for Parking Space	9		15.00	135.00T
Striping Handicap	Handicap Space with Symbol (Blue)	2		90.00	180.00T
Mobilization	Mobilization	1		750.00	750.00T

Sealing and Crack fill Notes (May not apply to all estimates):

All cleaning sweeping and debris removal is included unless noted above. Sand and latex added for durability. Crackfill is a estimate only, all cracks will be measured after completion.

--

Acceptance of Proposal The above price, specifications and conditions are satisfactory and hereby accepted. Desert West Enterprises LLC are authorized to do the work as specified.	Signature _____ Date Accepted _____
--	--

Sales Tax (5.375%)	\$256.93
Total	\$5,036.93



Desert West
Enterprises, LLC
P.O. Box 3000
Roswell, NM 88202

Estimate

Date	Estimate #
2/13/2023	2083

Project Number:	
-----------------	--

Name / Address
Lincoln County Jeff Honeycutt
Job Location
Sheriff's Lot 300 Central Ave Carizozo, NM

Asphalt Specialty Products and Services

Seal Coat, Chip Seal, Distributor Trucks, Parking Lot Striping, Asphalt products- Cold Mix, Seal Coat Materials, Transport Tankers available

Item	Description	Qty	U/M	Rate	Total
Crack Fill-Linea...	Crack Fill per Linear Foot (Hot Applied Rubberized Crack Fill)	450		1.30	585.00T
Seal Coat	Seal Coat per SF	17,500		0.30	5,250.00T
Striping Parking	18' Line for Parking Space	50		15.00	750.00T
Striping Handicap	Handicap Space with Symbol (Blue)	4		90.00	360.00T
Striping Hashed ...	Hashed area with 3' spacing Lump sum each	2		125.00	250.00T
Mobilization	Mobilization	1		1,000.00	1,000.00T

Sealing and Crack fill Notes (May not apply to all estimates):

All cleaning sweeping and debris removal is included unless noted above. Sand and latex added for durability. Crackfill is a estimate only, all cracks will be measured after completion.

Acceptance of Proposal The above price, specifications and conditions are satisfactory and hearby accepted. Desert West Enterprises LLC are authorized to do the work as specified.	Signature _____ Date Accepted _____
--	--

Sales Tax (5.375%)	\$440.48
Total	\$8,635.48



Desert West
Enterprises, LLC
P.O. Box 3000
Roswell, NM 88202

Estimate

Date	Estimate #
2/22/2023	2087

Project Number:

Asphalt Specialty Products and Services

Seal Coat, Chip Seal, Distributor Trucks, Parking Lot Striping, Asphalt products- Cold Mix, Seal Coat Materials, Transport Tankers available

Name / Address

Lincoln County
Lincoln County Office

Job Location

Lincoln County
Jeff Honeycutt
Capitan, NM

Item	Description	Qty	U/M	Rate	Total
Micro Surfacing	Roosevelt County Bid # 2020-02 Micro Surfacing with CQS Emulsion and Aggregate per SY Lincoln County Office, include striping	3,950		3.30	13,035.00T

Sealing and Crack fill Notes (May not apply to all estimates):

All cleaning sweeping and debris removal is included unless noted above. Sand and latex added for durability. Crackfill is a estimate only, all cracks will be measured after completion.

Acceptance of Proposal
The above price, specifications and conditions are satisfactory and hereby accepted. Desert West Enterprises LLC are authorized to do the work as specified.

Signature _____

Date Accepted _____

Sales Tax (5.5%) \$716.93

Total \$13,751.93



County of Lincoln

PO Box 711 * 300 Central Ave. * Carrizozo, New Mexico 88301-0711 * (575) 648-2385

www.lincolncountynm.gov

AGENDA ITEM NO. 11

SUBJECT:

Approval of the Purchase and Outfitting of a Command Truck for the Lincoln County Office of Emergency Services, Utilizing Fire Protection Fund Monies in the Amount of \$68,584

Wednesday, March 1, 2023



Michelle Lujan Grisham
Governor

Ali Rye
Deputy Cabinet Secretary

David Dye
Cabinet Secretary Designate

Carla Walton
Deputy Cabinet Secretary

Randy Varela
State Fire Marshal

**DEPARTMENT OF HOMELAND SECURITY
AND EMERGENCY MANAGEMENT**

February 22, 2023

Lincoln County Office of Fire and Emergency Services
Joe Kenmore,
111 Copper Ridge Road
Capitan, NM 88316

RE: Request to use Fire Protection Funds for Purchase of Command Unit

Mr. Kenmore,

The request you submitted on February 21, 2023, to utilize fire protection funds to purchase a command unit for Lincoln County Fire Admin, has been reviewed and is approved for the total cost of \$68,584.69.

If you have any questions, please do not hesitate to contact me at 505-469-4716.

Sincerely,

Josh Duran
Fire Department Inspector

XC, Mr. Derrick Rodriguez, Captain Fire Support Division



County of Lincoln

PO Box 711 * 300 Central Ave. * Carrizozo, New Mexico 88301-0711 * (575) 648-2385

www.lincolncountynm.gov

AGENDA ITEM NO. 12

SUBJECT:

Approval to Purchase a Back-Up Generator for the Lincoln County Dispatch Center

Wednesday, March 1, 2023



Quotation

Wagner Power Systems

4000 Osuna Road NE, Albuquerque, NM 87109

Ph: (505) 343-2773 Fx: (505) 344-2582 Mb: (505) 506-5055

CSQ#: **30957763.00**

Date: 5/17/2022

Valid Until: 7/16/2022

Prepared by: Rodney Sanchez

Prepared for: 00000

Brianna Ventura

HR director/Admin. Assistant/PIO

575-648-2385

bventura@lincolncountynm.gov

Project name: Lincon County Fire and Emergency Services Generator

Project location: Carrizozo NM

Lead Time: 38-40 weeks

Notes/Comments:

Quote Bsd off of Site Visit No Plan or Specifications at time of Quote

Description	Qty	Unit Price	Tax	Extended
Caterpillar® G 80 PGAM standby generator set	1	\$31,025.00		\$31,025.00
Fuel type: LP Vapor				
ISO8528 nameplate rating: 50 kW emergency/standby electrical service				
208Y/120 volt, 3-phase, 4-wire, 60 hertz				
EPA emission certified for US stationary emergency only				
UL2200 listed package, NFPA 99/110 compliant				
Open Unit No Enclosure				
Integral critical grade exhaust system				
EMCP 4.2B electronic modular control panel				
Modbus RTU communications, configurable accessory I/O, programmable logic control				
Remote - programmable annunciation panel (supplied loose)				
UL489 main circuit breaker 125 AF 3-pole LSI electronic 100% rated				
Low coolant level shutdown, low coolant temperature alarm				
Cat® lead acid engine start battery set, cables, secure mounting tray				
Charging alternator + multi rate 10A battery charger with NFPA alarms				
Engine jacket water heater				
Digital voltage regulator & excitation module				
Fluid fill; engine oil, engine coolant, battery electrolyte				
Standard 2-year standby warranty				
One round trip provides startup assistance & owner training services				
Estimated production lead time 20-24 weeks				
Caterpillar® True-One Series Automatic Transfer Switch	1	\$2,450.00		\$2,450.00
480Y/277 volt, 3-phase, 4-wire, 60 hertz				
125 amp, 3-pole, open transition, contactor type				
Contactor switching, open transition transfer				
Non-bypass isolation				
MX150 digital microprocessor control				
NEMA 1 indoor enclosure				
Standard 2-year standby warranty				
Estimated production lead time 3-5 weeks				
TurnKey Installation of Generator and ATS	1	\$8,396.00		\$8,396.00

If you have questions concerning this document please contact:

Rodney Sanchez (505) 506-5055 RSanchez@WagnerEquipment.com

This proposal is confidential in nature, it shall remain the property of Wagner Equipment, and is intended solely for the use of the individual or entity to whom it is addressed. Any other use, dissemination, forwarding, printing or copying of this proposal is prohibited. Please note; equipment off loading, handling, fuel, storage, permits, assembly of loose supplied items, installation or anything otherwise not specifically described in this quotation and/or associated bill of materials are hereby strictly excluded. Wagner Equipment terms/conditions will apply, other conditions shall be subject to management approval. Payment withholds are not allowed. Should this offer be accepted it shall be included by reference or as an integral part of other contractual agreement(s) and/or purchase order document(s).

SUBTOTAL	\$41,871.00
TAX RATE	0.0000%
SALES TAX	\$0.00
OTHER	\$0.00
TOTAL	\$41,871.00



County of Lincoln

PO Box 711 * 300 Central Ave. * Carrizozo, New Mexico 88301-0711 * (575) 648-2385

www.lincolncountynm.gov

AGENDA ITEM NO. 13

SUBJECT:

Recognition and Memorialization of Melinda K. Shaw

Wednesday, March 1, 2023

**RECOGNITION AND MEMORIALIZATION OF
MELINDA K. SHAW
EMS REGIONS 1 & 3 IN NEW MEXICO**

WHEREAS, The Board of County Commissioners of Lincoln County wishes to recognize and memorialize Melinda Shaw for her dedication and passion for the health and well-being of the residents of EMS Regions 1 & 3, as well as the EMS community of Lincoln County whose lives she impacted, and

WHEREAS, our friend, neighbor, and respected colleague, Melinda Shaw passed away on Saturday, January 28, 2023, at the age of 57 after spending 20+ years teaching providers and crews to become an integral part of our EMS family, and

WHEREAS, Melinda worked tirelessly as a community servant taking on responsibilities with Melrose FD, being an EMT-I, and helping all of the rural communities in EMS Regions 1 & 3 to be trained as an Emergency Medical Dispatcher, and

NOW, THEREFORE, BE IT RESOLVED, The Board of County Commissioners of Lincoln County wishes to recognize and memorialize Melinda Shaw, for her many contributions to the citizens of EMS Regions 1 & 3 and Lincoln County for her dedication and incredible thoughtfulness to the safety and well-being of all people she has encountered. May this gracious and giving woman be long remembered by the citizens of EMS Regions 1 & 3 and the EMS community of Lincoln County.

RECOGNIZED AND MEMORIALIZED by the Board of County Commissioners this 1st day March, 2023.

Todd F. Proctor, Chairman

Jon Crunk, Vice-Chairman

Samantha J. Serna, Member

Pierre Pfeffer, Member

Mark G. Fischer, Member

ATTEST:

Shannan Hemphill, County Clerk



County of Lincoln

PO Box 711 * 300 Central Ave. * Carrizozo, New Mexico 88301-0711 * (575) 648-2385

www.lincolncountynm.gov

AGENDA ITEM NO. 14

SUBJECT:

Approval of an Amendment to the Memorandum of Understanding (“MOU”) Between the Village of Ruidoso and the County of Lincoln as the Administrative Authority for Lincoln County Sheriff’s Office for Driving While Intoxicated (“DWI”) Prevention Enforcement Activities and Reimbursement of Costs (Amending Paragraph four – LCSO Deputies will be paid time and half as reimbursement for services in an amount not to exceed ~~\$2,000~~ (\$6,000).

Wednesday, March 1, 2023

**AMENDMENT-MEMORANDUM OF UNDERSTANDING ("MOU") BETWEEN THE
VILLAGE OF RUIDOSO AND THE COUNTY OF LINCOLN
AS THE ADMINISTRATIVE AUTHORITY FOR LINCOLN
COUNTY SHERIFF'S OFFICE FOR
DRIVING WHILE INTOXICATED ("DWI") PREVENTION ENFORCEMENT
ACTIVITIES AND REIMBURSEMENT OF COSTS**

WHEREAS, the Village of Ruidoso, ("the Village") is the fiscal agent for the Lincoln County DWI grant funds; and,

WHEREAS, the County of Lincoln, ("LC") is the administrative authority for the Lincoln County Sheriff's Office (the "LCSO"); and,

WHEREAS, the Village has received funding from the State of New Mexico Local DWI Grant Program, which the Village wishes to utilize in part to reimburse LC for DWI Prevention enforcement activities; and,

WHEREAS, the accomplishment of the work and services described in this Memorandum of Understanding ("MOU") is beneficial to the Local DWI Prevention program of LC ("the program") and will serve to protect the health, safety, and welfare of all the citizens of LC; and,

WHEREAS, the increased police presence over peak traffic hours in LC is in the public interest.

THEREFORE, the parties enter into this MOU for the term of July 1, 2022 through May 31, 2023 to facilitate the detection and prevention of DWI related violations and hereby agree as follows:

1. LCSO acknowledges and agrees that the reimbursement provided for in this MOU is limited to overtime salary costs only and that DWI Grant Funds may not be used to reimburse participating agencies for employer contributions required under FICA, Medicare, Medicaid, and/or any other benefits the agency may afford its officers.
2. The LCSO shall perform saturation patrols, shoulder taps, and underage drinking activities during peak traffic hours as determined by its Departmental Supervisor(s) after consultation with the DWI Prevention Program Coordinator.
3. All saturation patrols shall be worked after 6:00 PM with the exception of special events.

4. LCSO Deputies will be paid time and a half (1½) as reimbursement for services rendered in an amount not to exceed six thousand dollars (\$6,000.00) for the period of time between July 1, 2022 and May 31, 2023.

5. The LCSO shall submit monthly claims for payment to the Village DWI Prevention Coordinator in the form of a letter containing the following information:

- a. The enforcement activity completed.
- b. The names of all officers involved and their hourly wage.
- c. The number of hours worked.
- d. The total amount requested.
- e. A breakdown of the total enforcement actions taken.

6. The LCSO shall provide all equipment required by its officers to perform these activities.

7. This MOU may be terminated with or without cause upon two (2) weeks' advance written notice by either party. Termination shall be effective upon receipt of the notice. Notice shall be delivered by certified mail to the addresses listed below. The Village shall reimburse LCSO for work occurring before the effective date of termination.

8. All notices under this MOU shall be sufficient if mailed by United States Postal Service first class mail, or by certified mail if required, postage prepaid to:

Lincoln County Sheriff
P.O. Box 278
Carrizozo, NM 88301

Lincoln County Manager
P.O. Box 711
Carrizozo, NM 88301

Village of Ruidoso Manager
313 Cree Meadows Drive
Ruidoso, NM 88345

9. It is expressly understood and agreed by LC and the Village that neither shall be held liable for the actions of the other party or any of the members of the parties while in any manner furnishing services hereunder. The parties do hereby waive all claims against each other for any loss, damage, personal injury, or death arising from the performance of this MOU.

By entering into this MOU, the parties and their "public employees" as defined in the New Mexico Tort Claims Act, *supra*, do not waive sovereign immunity, do not waive any

defenses and do not waive any limitations of liability pursuant to law. No provision in this MOU modifies or waives any provisions of the New Mexico Tort Claims Act, *supra*.

It is specifically agreed between the parties executing this MOU that it is not intended by any of the provisions or any part of this MOU to create in the public or any member thereof a thirparty beneficiary or to authorize anyone not a party to this MOU to maintain any suit for wrongful death, bodily or personal injury, damage to property, or any other matter whatsoever, pursuant to the provisions of this MOU.

10. This MOU incorporates all agreements, covenants, and understandings between the parties hereto concerning the subject matter hereof, and all such agreements, covenants, and understandings have been merged into this written MOU. No prior agreement, covenant, or understandings, verbal or otherwise, of the parties or their agents shall be valid or enforceable unless embodies in this MOU.

11. This MOU shall not be altered, changed, amended except by an instrument in writing executed by the parties hereto.

12. If any term of this MOU shall be held invalid or non-enforceable, the remainder of this MOU shall not be affected and shall be valid and enforceable to the fullest extent of the law.



13. The parties agree that this MOU shall be construed and interpreted in accordance with the laws of the State of New Mexico and that the proper court having jurisdiction and venue to resolve any dispute under or surrounding this MOU shall be the District Court of the Twelfth Judicial District in and for the County of Lincoln

IN WITNESS WHEREOF, the parties have executed this MOU as of the latest date shown by the signature of the parties below.

BY: 
Lynn D. Crawford, Mayor
Village of Ruidoso

Date: 2/15/23

ATTEST:


BY: 
Jini S. Fort, Clerk
Village of Ruidoso

Date: 2/15/23

BY: William Hanson
William Hanson, DWI Coordinator
County of Lincoln

Date: 2/22/23

BY: _____
Todd Proctor, Chair
County of Lincoln Board of Commissioners

Date: _____

ATTEST:

By: _____
Shannon Henthill, Clerk
County of Lincoln

Date: _____

BY: Mike Wood
Mike Wood, Sheriff
County of Lincoln

Date: 02/23/2023

994 1474

2022 JUL 15 10:14 AM

**MEMORANDUM OF UNDERSTANDING ("MOU") BETWEEN THE
VILLAGE OF RUIDOSO AND THE COUNTY OF LINCOLN
AS THE ADMINISTRATIVE AUTHORITY FOR LINCOLN
COUNTY SHERIFF'S OFFICE FOR
DRIVING WHILE INTOXICATED ("DWI") PREVENTION ENFORCEMENT
ACTIVITIES AND REIMBURSEMENT OF COSTS**

WHEREAS, the Village of Ruidoso, ("the Village") is the fiscal agent for the Lincoln County DWI grant funds; and,

WHEREAS, the County of Lincoln, ("LC") is the administrative authority for the Lincoln County Sheriff's Office (the "LCSO"); and,

WHEREAS, the Village has received funding from the State of New Mexico Local DWI Grant Program, which the Village wishes to utilize in part to reimburse LC for DWI Prevention enforcement activities; and,

WHEREAS, the accomplishment of the work and services described in this Memorandum of Understanding ("MOU") is beneficial to the Local DWI Prevention program of LC ("the program") and will serve to protect the health, safety, and welfare of all the citizens of LC; and,

WHEREAS, the increased police presence over peak traffic hours in LC is in the public interest.

THEREFORE, the parties enter into this MOU for the term of July 1, 2022, through May 31, 2023, to facilitate the detection and prevention of DWI related violations and hereby agree as follows:

1. LCSO acknowledges and agrees that the reimbursement provided for in this MOU is limited to overtime salary costs only and that DWI Grant Funds may not be used to reimburse participating agencies for employer contributions required under FICA, Medicare, Medicaid, and/or any other benefits the agency may afford its officers.
2. The LCSO shall perform saturation patrols, shoulder taps, and underage drinking activities during peak traffic hours as determined by its Departmental Supervisor(s) after consultation with the DWI Prevention Program Coordinator.
3. All saturation patrols shall be worked after 6:00 PM with the exception of special events.

4. LCSO Deputies will be paid time and a half (1½) as reimbursement for services rendered in an amount not to exceed two thousand dollars (\$2,000.00) for the period of time between July 1, 2022 and May 31, 2023.

5. The LCSO shall submit monthly claims for payment to the Village DWI Prevention Coordinator in the form of a letter containing the following information:

- a. The enforcement activity completed.
- b. The names of all officers involved and their hourly wage.
- c. The number of hours worked.
- d. The total amount requested.
- e. A breakdown of the total enforcement actions taken.

6. The LCSO shall provide all equipment required by its officers to perform these activities.

7. This MOU may be terminated with or without cause upon two (2) weeks' advance written notice by either party. Termination shall be effective upon receipt of the notice. Notice shall be delivered by certified mail to the addresses listed below. The Village shall reimburse LCSO for work occurring before the effective date of termination.

8. All notices under this MOU shall be sufficient if mailed by United States Postal Service first class mail, or by certified mail if required, postage prepaid to:

Lincoln County Sheriff
P.O. Box 278
Carrizozo, NM 88301

Lincoln County Manager
P.O. Box 711
Carrizozo, NM 88301

Village of Ruidoso Manager
313 Cree Meadows Drive
Ruidoso, NM 88345

9. It is expressly understood and agreed by LC and the Village that neither shall be held liable for the actions of the other party or any of the members of the parties while in any manner furnishing services hereunder. The parties do hereby waive all claims against each other for any loss, damage, personal injury, or death arising from the performance of this MOU.

By entering into this MOU, the parties and their "public employees" as defined in the New Mexico Tort Claims Act, *supra*, do not waive sovereign immunity, do not waive any

defenses and do not waive any limitations of liability pursuant to law. No provision in this MOU modifies or waives any provisions of the New Mexico Tort Claims Act, *supra*.

It is specifically agreed between the parties executing this MOU that it is not intended by any of the provisions or any part of this MOU to create in the public or any member thereof a third-party beneficiary or to authorize anyone not a party to this MOU to maintain any suit for wrongful death, bodily or personal injury, damage to property, or any other matter whatsoever, pursuant to the provisions of this MOU.

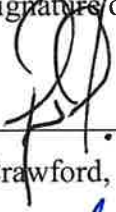
10. This MOU incorporates all agreements, covenants, and understandings between the parties hereto concerning the subject matter hereof, and all such agreements, covenants, and understandings have been merged into this written MOU. No prior agreement, covenant, or understandings, verbal or otherwise, of the parties or their agents shall be valid or enforceable unless embodied in this MOU.

11. This MOU shall not be altered, changed, amended except by an instrument in writing executed by the parties hereto.


12. If any term of this MOU shall be held invalid or non-enforceable, the remainder of this MOU shall not be affected and shall be valid and enforceable to the fullest extent of the law.

13. The parties agree that this MOU shall be construed and interpreted in accordance with the laws of the State of New Mexico and that the proper court having jurisdiction and venue to resolve any dispute under or surrounding this MOU shall be the District Court of the Twelfth Judicial District in and for the County of Lincoln.

IN WITNESS WHEREOF, the parties have executed this MOU as of the latest date shown by the signatures of the parties below.

BY: 
Lynn D. Crawford, Mayor, Village of Ruidoso

Date: 6/14/22

BY: 
Ronald Sena, Clerk, Village of Ruidoso

Date: 6/14/22



BY: William Hanson

William Hanson, DWI Coordinator,
County of Lincoln

Date: 6-23-22

BY: Thomas F. Stewart

Thomas F. Stewart, Chairman
County of Lincoln Board of Commissioners

Date: 5/17/22

ATTEST:

BY: Shannan Hemphill

Whitney Whittaker, Clerk Shannan Hemphill,
County of Lincoln Chief Deputy Clerk

Date: 6/27/22

BY: Michael Wood

Michael Wood, Sheriff
County of Lincoln

Date: 07/11/2022





County of Lincoln

PO Box 711 * 300 Central Ave. * Carrizozo, New Mexico 88301-0711 * (575) 648-2385

www.lincolncountynm.gov

AGENDA ITEM NO. 15

SUBJECT:

Lincoln County Executive Session Pursuant to the Open Meetings Act: Discussion of All Threatened and/or Pending Litigation, Section 10-15-1, Subparagraph (H)(7); Discussion of the Purchase Acquisition or Disposal of Real Property or Water Rights by the Public Body, Section 10-15-1, Subparagraph (H)(8); and Limited Personnel Matters, Section 10-15-1, Subparagraph (H)(2)

Wednesday, March 1, 2023

Alan P. Morel, P.A.

Attorney at Law

700 Mechem Drive, Suite 12
Post Office Box 1030
Ruidoso, New Mexico 88355-1030

Jira Plaza
Telephone (575) 257-3556
Facsimile (575) 257-3558

March 1, 2023

LINCOLN COUNTY EXECUTIVE SESSION PURSUANT TO THE OPEN MEETINGS ACT: DISCUSSION OF ALL THREATENED AND/OR PENDING LITIGATION, SECTION 10-15-1, SUBPARAGRAPH (H)(7); AND DISCUSSION OF THE PURCHASE ACQUISITION OR DISPOSAL OF REAL PROPERTY OR WATER RIGHTS BY THE PUBLIC BODY, SECTION 10-15-1, SUBPARAGRAPH (H)(8); AND LIMITED PERSONNEL MATTERS, SECTION 10-15-1, SUBPARAGRAPH (H)(2)

New or Updated Matters since last report *

1. **Board of County Commissioners of Lincoln County v. Roger Romero D-1226-CV-2018-00055**
Complaint for Foreclosure. Complaint was filed February 20, 2018. Defendant Roger Romero filed an Answer to the Complaint asserting a Counterclaim to be filed in the U.S. District Court on April 2, 2018. A Judicial Inquiry Hearing took place September 4, 2018. The case is still pending.

2. **Roger Romero v. State of New Mexico – D-1226-CV-2018-00113 (Underlying Cases are: Board of County Commissioners of Lincoln County v. Roger Romero, D-1226-CV-2018-00055, and State of N.M. v. Roger Romero M-30-MR-2016-00142)** A Petition for Writ of Habeas Corpus was filed requesting that the Judgment & Sentence entered by Judge Vega in Cause No. M-30-MR-2016-00142 be vacated and set aside. George Romero's Answer to Complaint and Counterclaim was filed April 30, 2018 in Cause No. D-1226-CV-2018-00055. On February 26, 2019, an Order Setting Aside Conviction was entered by Judge Counts.

On March 25, 2019, a Notice of Appeal was filed with the N.M. Supreme Court, Case No. S-1-SC-37602 On January 8, 2021, the Supreme Court entered its Dispositional Order of Transfer transferring the case to the Court of Appeals for consideration and review.

On January 28, 2021, a Dispositional Order was entered transferring the case to the NM Court of Appeals for consideration and review. Case No. A-1-CA-39446 On December 8, 2022, the case was submitted to a 3 Judge Panel for a decision.

3. **Romero, et al. v. Stone, et al, Cause No. D-1226-CV-2019-00271** Request for Appointment of Guardian Ad Litem for Plaintiffs and Complaint for Violation of Civil and Constitutional Rights, Negligence, Prima Facie Tort and Wrongful Taking was filed on October 9, 2019 along with a Jury Demand. Lisa B. Riley is the presiding Judge. The case is still pending.

4. **Brd. of County Commissioners of Lincoln County v. Amerisourcebergen Drug Corp., et. al – U.S. Dist. Court Case No. 2:19-cv-00462** – Complaint for Public Nuisance, Violations of Racketeer Influenced and Corrupt Organizations Act (RICO)... filed on May 20, 2019 by Attorneys Robles, Rail & Anaya, P.C., et. al. After receiving no oppositions to the transfer of the case, on June 17, 2019, the case was transferred to the Northern District of Ohio noting that as of December 5, 2017, 1,534 cases have been transferred to Ohio for further proceedings. Settlement has been reached with some of the Defendants and, Lincoln County has begun to receive payments from some of the settling Defendants. The case is still pending.

5. **Greentree Solid Waste Authority v. Lincoln County, Cause No. D-1226-CV-2014-00095** – Compromise and Settlement Agreement and Release executed on December 17, 2015.

6. **Debra Wilcox v. Board of County Commissioners, Deputy Samuel C. Hanna, Caroline McCoy and Former Sheriff Robert Shepperd, Cause No. D-1215-CV-2021-00574** Complaint for Damages was filed on the 2nd day of September, 2021 by Steven Sanders alleging personal injury resulting from an improper and grossly negligent investigation and for “malicious abuse of process”. County Defendants were served on November 2, 2021. The case is still pending.

7. **Eby Revocable Trust AND William R. Moser v. Lincoln County Assessor, et al, Cause No. D-1226-CV-2021-0260** A Notice of Appeal of Decision of Tax Protest Board was filed on the 14th day of December, 2021 by Attorney Zach Cook. On January 27, 2022, New Mexico Counties assigned Attorney Daniel Macke to represent Lincoln County. The case is still pending.

8. **Crystal Buster v. Board of County Commissioners for Lincoln County, Correctional Solutions Group, LLC, et al, Cause No. 2:21-cv-01208** A Complaint for Recovery of Damages Caused by the Deprivation of Civil Rights with a Jury Demand was filed on the 12th day of December, 2021, by Coyte Law P.C., and the Law Offices of Matthew Vance, P.C. The case is still pending.

9. **Lionel Burns v. Lincoln County Sheriff’s Department; Deputy Daniel Brawley; in their individual and official capacities, and Rhonda Burns, Cause No. D-1226-CV-2022-00032** A Complaint for Damages was filed on the 4th day of March, 2022, by Clayton E. Crowley, Esq. and Joseph J. Gribble, Esq.

On April 22, 2022 the case was removed to the U.S. District Court for the District of New Mexico, Cause No. 1:22-cv-000304. The case is still pending.

10. **Potential Recovery of County of Lincoln Losses from the McBride / Nogal Fires**

11. **Butch’s Properties, LLC v. Vera Cruz Ranches, et al, Cause No. D-1226-CV-2022-00166** A Complaint to Quiet Title was filed on the 18th day of August, 2022 by Attorney William Griffin. Lincoln County was served on the 26th day of August, 2022, and filed its Answer to the Complaint on the 26th day of September, 2022. The case is still pending.

12. **Rosarita Brady, et al v. The Board of County Commissioners of the County of Lincoln, et al, Cause No. D-1226-CV-2022-00199** A Verified Complaint was filed by Attorneys Alexandra Bobbit and McKenzie St. Denis on the 27th day of September, 2022. Lincoln County was served on the 22nd day of November, 2022. Lincoln County Defendants filed their Motion to Dismiss in Lieu of an Answer to the Complaint on the 6th day of January, 2023.

13. **Dennis Rich and Yvonne Rich, v. Walt Hill, et al, Cause No. D-1226-CV-2022-00230** A Complaint to Quiet Title was filed on the 22nd day of November, 2022 by Attorney H. John Underwood. The County of Lincoln has yet to be served.

Tort Claims Notices Received or Threatened

2023

***Ramos, Heber** – Tort Claim Notice received on February 17, 2023, alleging Civil Rights Violations and injuries sustained while Mr. Ramos was incarcerated at the Lincoln County Detention Center.

Booth, Marcus – Tort Claim Notice received January 26, 2023, alleging injuries sustained by Claimants head due to the actions by staff of the Lincoln County Detention Center and staff's refusal to take Claimant for medical treatment.

Ornelas, Mark – Tort Claim Notice received on January 4, 2023, alleging injuries sustained on October 11, 2022, as a result of an automobile accident / rollover of the Detention Center Transport Van owned by Lincoln County while being transported from Eddy County Detention Center to Lincoln County Detention Center.

2022

Schwartz, Neil – Tort Claim Notice received on February 10, 2022 alleging malicious and/or tortious actions and/or omissions by the State of New Mexico, the Lincoln County Sheriff's Department, the New Mexico State Police, and the Twelfth Judicial District Attorney's Office resulting in damages to Claimant including, but not limited to, infliction of mental pain and suffering, injuries to Claimant's reputation, and current and future loss of earnings.

Downs, Barbara – Tort Claim Notice received May 6, 2022 alleging improper road and/or waterline maintenance resulting in a vehicle collision due to the icy road at the intersection of Sudderth Drive and Paradise Canyon in Ruidoso, New Mexico. A 2nd Tort Claim Notice was received on May 9, 2022 for a separate source with the same allegations as those set out in the May 6, 2022 notice.

McMinn, David – Tort Claim Notice received on July 6, 2022, alleging multiple, serious issues due to the use of excessive force by BIA law enforcement who may have been agents of or acting on behalf of the Village of Ruidoso, Ruidoso Police Department, Lincoln County, N.M. State Police and the State of New Mexico.

New Mexico Boys and Girls Ranches, Inc. and its Employee, Bridgman, Ted – Tort Claim Notice received on August 9, 2022, alleging violation of civil rights and tort claims act, including a demand to cease and desist and the return of promotional materials confiscated by County representatives at the Lincoln County Fair.

Villanueva, Leticia – Tort Claim Notice received on October 3, 2022, alleging negligent, malicious and/or tortious actions and/or omissions, and infliction of pain and suffering.

Estates of Wesley Clark and Linda Clark – Tort Claim Notice received on October 11, 2022 alleging wrongful deaths as a result of the McBride Fire due in part to faulty siren warning systems.

Snodgrass, Joshua – Tort Claim Notice received on November 2, 2022 concerning loss of employment with the Lincoln County Sheriff's Office commencing on June 23, 2022.

Grassie, Kurtis - Loss of employment with the Lincoln County Sheriff's Office commencing on June 23, 2022.

2021

Cervantez, Adam - Tort Claim Notice received on July 8, 2021 alleging the use of excessive force and related constitutional claims during his arrest on April 22, 2021.

Kieter, Dave; Jakubcewicz, Mark; Riddle, Jasper; Patton, Van – Tort claim Noticed received on July 27, 2021. Claimants each allege damages to personal and real property as a result of the extraordinary flooding experienced throughout Lincoln County.

Myers, Sylvia – Tort Claim Notice received August 30, 2021 alleging that Lincoln County Medical Center's treatment fell below the standard of care.

Siegel, Erik – Tort Claim Notice received August 30, 2021 alleging deprivation of rights involving tort, constitutional rights, and other claims.

White, Lionel Glenn, Jr., and family members and tenants, Ralph Nosker and his family members, Barbara Arthur and her family members, and Barlou, LLC – Tort Claim Notice received September 16, 2021 alleging inundation by water resulting in damages to existing roadways and parking in the Gavilan Canyon Road area which are all located within the municipality of the Village of Ruidoso.

Smoley, Cinthia – Ms. Smoley submitted to the Lincoln County Treasurer Department a Statement dated 11/2/2021, for "Arbitration Award/monies due for default".

Vonderane, Glenn – Tort Claim Notice received October 19, 2021 alleging personal injury while using a staircase at the Village of Ruidoso public parking lot located at 151 Center Street.