

STATE OF MICHIGAN

DEPARTMENT OF AGRICULTURE
AND RURAL DEVELOPMENT
Environmental Stewardship Division

Order Adding a County to an Intracounty Drainage District

VAIL INTERCOUNTY DRAIN
(Lapeer and Sanilac Counties)

WHEREAS, on June 9, 2020, the Vail Intercounty Drain Drainage Board ("Drainage Board") held a meeting, pursuant to Section 197(3) of Public Act 40 of 1956, as amended, to review the proposed addition of Lapeer County to the Vail Drain Drainage District; and


WHEREAS, the Drainage Board considered the evidence offered to determine whether the addition of Lapeer County is just and equitable.


NOW, THEREFORE, we, the members of the Intercounty Drainage Board, do order and determine that:

1. The addition of Lapeer County to the Drainage District is just and equitable.
2. The name of the drain is the Vail Intercounty Drain and the name of the drainage district is the Vail Intercounty Drain Drainage District.
3. The route and course of the Vail Intercounty Drain is described in *Exhibit A*.
4. The tentative Drainage District boundaries are described in *Exhibit B*.
5. The members constituting the revised Drainage Board are the Sanilac County Drain Commissioner, the Lapeer County Drain Commissioner, and the Director of the Michigan Department of Agriculture and Rural Development.
6. The apportionment between counties is:
Sanilac County: 98% and Lapeer County: 2%.

Date: June 9, 2020

VAIL INTERCOUNTY DRAIN DRAINAGE BOARD


Gregory Alexander
Sanilac County Drain Commissioner


Joseph Suma
Lapeer County Drain Commissioner



Brady Harrington, Deputy
For Gary McDowell, Director
Michigan Department of Agriculture and
Rural Development

EXHIBIT "A"

VAIL INTERCOUNTY DRAIN ROUTE AND COURSE

Sections 8, 16, & 17, T.10 N. R.12 E.

Marlette Township, Sanilac County, Michigan

Section 21, T.10 N. R.12 E.

Burnside Township, Lapeer County, Michigan

The route and course of the Vail Intercounty Drain is as follows: Commencing for outlet into the Peters Intercounty Drain at a point which is ± 1701 feet East, and ± 1069 feet South of the Northwest Corner of Section 21, T.10 N. R.12 E., Burnside Township, Lapeer County, Michigan; thence N.00°-03'-52"W., 137.08 feet; thence N.03°-52'-43"E., 102.67 feet; thence N.26°-33'-54"W., 108.70 feet; thence N.47°-23'-10"W., 58.98 feet; thence N.89°-25'-16"W., 171.88 feet; thence S.83°-28'-48"W., 61.16 feet; thence N.79°-59'-31"W., 59.94 feet; thence N.71°-23'-23"W., 179.53 feet; thence N.74°-37'-26"W., 72.02 feet; thence N.80°-05'-45"W., 222.06 feet; thence N.72°-53'-50"W., 47.23 feet; thence N.34°-06'-52"W., 650.06 feet; thence N.06°-52'-54"W., 38.02 feet to a point on the South line of Section 16, T.10 N. R.12 E., Marlette Township, Sanilac County, Michigan, which is 451.64 feet, N.87°-51'-31"E., of the Southwest Corner of said Section 16; thence continuing N.06°-52'-54"W., entering said Section 16, 63.41 feet; thence N.05°-44'-39"W., 294.88 feet; thence N.01°-50'-51"W., 323.08 feet; thence N.05°-19'-33"E., 617.25 feet; thence N.16°-43'-26"W., 772.25 feet; thence N.19°-35'-09"W., 492.01 feet; thence N.68°-07'-00"W., 81.42 feet; thence N.87°-16'-25"W., 57.38 feet to a point on the East line of Section 17, T.10 N. R.12 E., Marlette Township, Sanilac County, Michigan, which is 2547.61 feet, N.01°-19'-32"W., of the Southeast Corner of said Section 17; thence continuing N.87°-16'-25"W., entering said Section 17, 74.02 feet; thence N.77°-35'-34"W., 177.76 feet; thence N.72°-41'-18"W., 56.01 feet; thence N.52°-05'-13"W., 91.54 feet; thence N.47°-07'-16"W., 106.14 feet; thence N.46°-25'-13"W., 59.43 feet; thence N.48°-21'-59"W., 83.62 feet; thence N.21°-58'-29"W., 42.68 feet; thence N.06°-09'-18"W., 71.24 feet; thence N.00°-16'-56"E., 281.95 feet; thence N.20°-22'-35"E., 77.78 feet; thence N.22°-08'-08"E., 88.46 feet; thence N.11°-37'-07"E., 151.72 feet; thence N.27°-47'-02"W., 73.00 feet; thence N.31°-33'-26"W., 103.50 feet; thence N.23°-42'-09"W., 155.48 feet; thence N.33°-47'-30"W., 108.63 feet; thence N.02°-22'-40"W., 200.87 feet; thence N.01°-24'-56"W., 477.92 feet; thence N.16°-23'-22"W., 73.83 feet; thence N.33°-33'-03"W., 79.16 feet; thence N.41°-55'-22"W., 91.47 feet; thence N.49°-14'-11"W., 79.77 feet; thence N.42°-40'-10"W., 169.06 feet; thence N.28°-15'-29"W., 126.14 feet; thence N.16°-56'-43"W., 92.92 feet; thence N.06°-24'-16"W., 121.85 feet to a point on the South line of Section 8, T.10 N. R.12 E., Marlette Township, Sanilac County, Michigan, which is 1056.51 feet, S.88°-56'-32"W., of the Southeast Corner of said Section 8; thence continuing N.06°-24'-16"W., entering said Section 8, 83.60 feet; thence S.82°-21'-48"W., 125.42 feet; thence S.87°-59'-36"W., 475.99 feet; thence N.88°-05'-27"W., 166.76 feet; thence N.51°-42'-36"W., 33.62 feet; thence N.08°-41'-10"W., 50.58 feet; thence N.00°-52'-01"W., 504.92 feet; thence N.00°-19'-39"W., 121.53 feet; thence N.03°-34'-35"W., 333.98 feet; thence N.04°-22'-33"W., 400.47 feet; thence N.03°-44'-58"W.,

286.72 feet; thence N.03°-52'-43"W., 205.33 feet; thence N.00°-13'-58"W., 512.50 feet; thence N.05°-51'-22"W., 81.68 feet; thence N.49°-50'-04"W., 99.05 feet; thence N.42°-34'-50"W., 34.90 feet; thence N.17°-09'-43"W., 49.42 feet; thence N.00°-15'-05"E., 158.33 feet; thence N.02°-42'-02"E., 147.39 feet; thence N.00°-51'-49"W., 138.21 feet; thence N.09°-11'-36"W., 121.70 feet; thence N.82°-06'-16"W., 96.05 feet; thence N.87°-06'-23"W., 508.98 feet; thence N.80°-54'-36"W., 35.16 feet; thence N.14°-21'-42"W., 39.55 feet; thence N.01°-26'-34"W., 689.45 feet to a point located ±1211 feet South, and ±2666 feet East of the Northwest Corner of Section 8 and there end. The total length of said route and course being 13,428 feet.

The total length of the above described drain is 13,428 feet (2.54 miles)

EXHIBIT "B"

TENTATIVE DRAINAGE DISTRICT BOUNDARY VAIL INTERCOUNTY DRAIN

