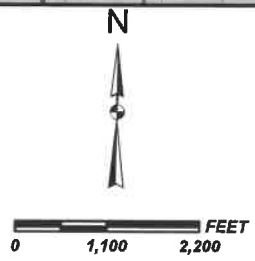
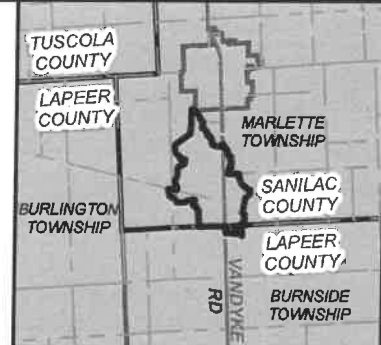
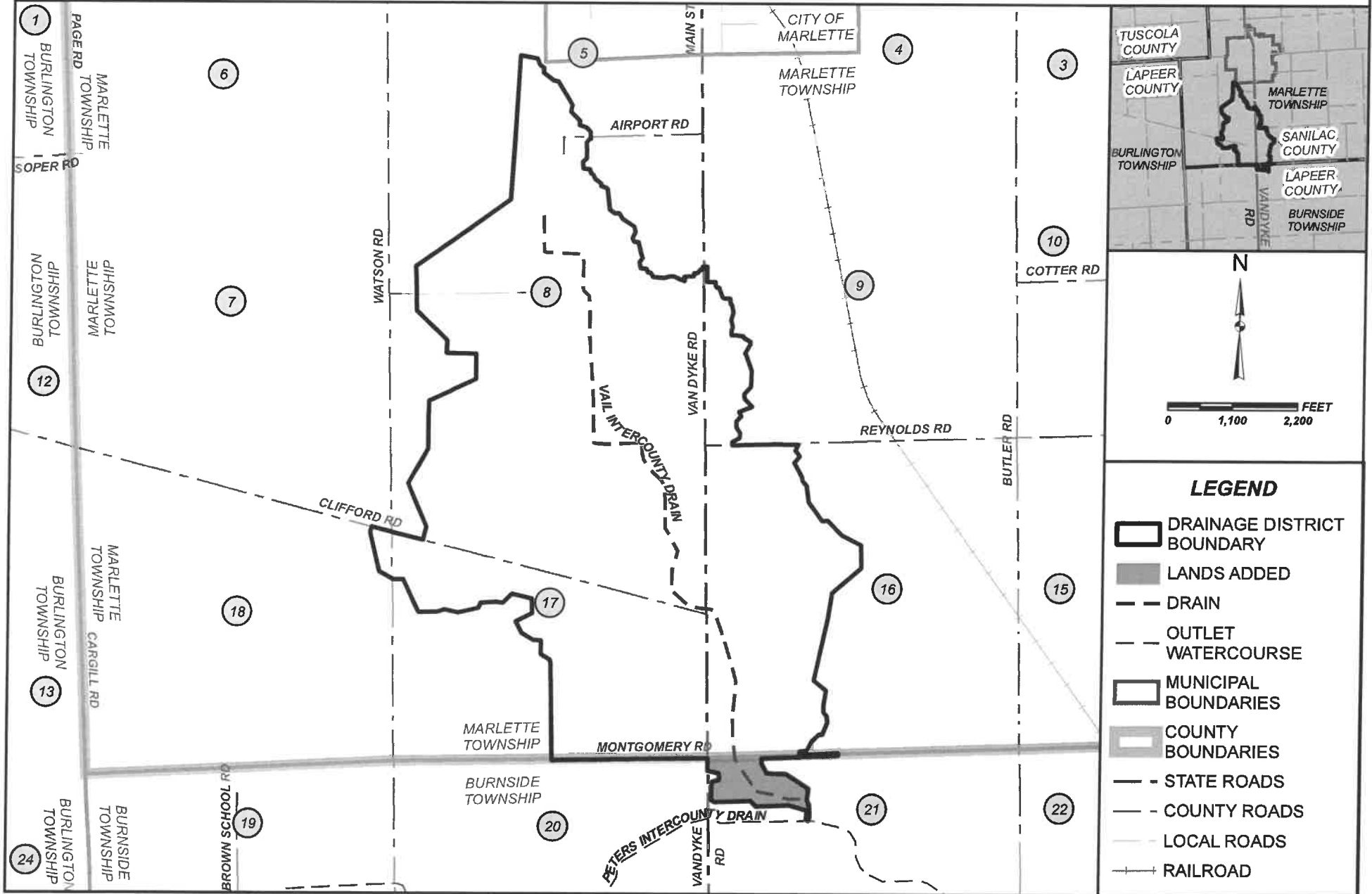


EXHIBIT "B"

TENATATIVE DRAINAGE DISTRICT BOUNDARY VAIL INTERCOUNTY DRAIN



- LEGEND**
- DRAINAGE DISTRICT BOUNDARY
 - LANDS ADDED
 - DRAIN
 - OUTLET WATERCOURSE
 - MUNICIPAL BOUNDARIES
 - COUNTY BOUNDARIES
 - STATE ROADS
 - COUNTY ROADS
 - LOCAL ROADS
 - RAILROAD