

STATE OF MICHIGAN

DEPARTMENT OF AGRICULTURE
AND RURAL DEVELOPMENT
Environmental Stewardship Division

Order Adding a County to an Intracounty Drainage District

CAROFFINO INTERCOUNTY DRAIN
(Lapeer and Sanilac Counties)

WHEREAS, on June 9, 2020, the Caroffino Intercounty Drain Drainage Board ("Drainage Board") held a meeting, pursuant to Section 197(3) of Public Act 40 of 1956, as amended, to review the proposed addition of Sanilac County to the Caroffino Drain Drainage District; and


WHEREAS, the Drainage Board considered the evidence offered to determine whether the addition of Sanilac County is just and equitable.


NOW, THEREFORE, we, the members of the Intercounty Drainage Board, do order and determine that:

1. The addition of Sanilac County to the Drainage District is just and equitable.
2. The name of the drain is the Caroffino Intercounty Drain and the name of the drainage district is the Caroffino Intercounty Drain Drainage District.
3. The route and course of the Caroffino Intercounty Drain is described in *Exhibit A*.
4. The tentative Drainage District boundaries are described in *Exhibit B*.
5. The members constituting the revised Drainage Board are the Lapeer County Drain Commissioner, the Sanilac County Drain Commissioner, and the Director of the Michigan Department of Agriculture and Rural Development.
6. The apportionment between counties is:
Lapeer County: 89% and Sanilac County: 11%.

Date: June 9, 2020

CAROFFINO INTERCOUNTY DRAIN DRAINAGE BOARD


Joseph Suma
Lapeer County Drain Commissioner


Gregory Alexander
Sanilac County Drain Commissioner

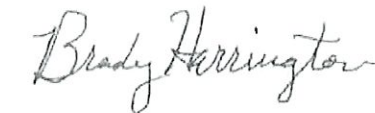

Brady Harrington, Deputy
For Gary McDowell, Director
Michigan Department of Agriculture and
Rural Development

EXHIBIT "A"

CAROFFINO INTERCOUNTY DRAIN **ROUTE AND COURSE**

Sections 22, 23, & 27, T.10 N. R.12 E.
Burnside Township, Lapeer County, Michigan

The route and course of the Caroffino Intercounty Drain is as follows: Commencing for outlet into the South Branch of Cass River Intercounty Drain at a point which is ± 1601 feet West, and ± 2711 feet South of the Northeast Corner of Section 27, T.10 N. R.12 E., Burnside Township, Lapeer County, Michigan; thence N.04°-35'-30"W., 150.25 feet; thence N.03°-25'-36"W., 87.13 feet; thence N.01°-35'-28"W., 37.51 feet; thence N.05°-16'-53"W., 62.24 feet; thence N.02°-32'-00"W., 58.91 feet; thence N.02°-18'-49"W., 103.21 feet; thence N.03°-12'-56"W., 92.85 feet; thence N.00°-19'-12"E., 93.23 feet; thence N.02°-02'-19"W., 161.04 feet; thence N.00°-40'-31"W., 265.12 feet; thence N.01°-47'-40"W., 199.58 feet; thence N.00°-44'-39"W., 160.43 feet; thence N.01°-59'-53"W., 224.09 feet; thence N.00°-48'-12"E., 111.47 feet; thence N.01°-02'-11"W., 201.60 feet; thence N.01°-24'-52"W., 84.40 feet; thence N.01°-35'-44"W., 187.05 feet; thence N.01°-06'-48"W., 348.50 feet; thence N.01°-03'-25"W., 20.90 feet to a point on the South line of Section 22, T.10 N. R.12 E., Burnside Township, Lapeer County, Michigan, which is 1679.08 feet, S.87°-51'-17"W., of the Southeast Corner of said Section 22; thence continuing N.01°-03'-25"W., entering said Section 22, 120.27 feet; thence N.01°-02'-20"W., 402.15 feet; thence N.01°-30'-58"W., 275.62 feet; thence N.00°-42'-34"W., 168.24 feet; thence N.00°-11'-50"W., 302.61 feet; thence N.00°-38'-12"E., 46.88 feet; thence N.50°-31'-39"E., 22.94 feet; thence N.90°-00'-00"E., 20.31 feet; thence N.87°-31'-30"E., 265.35 feet; thence N.88°-36'-10"E., 149.52 feet; thence S.68°-16'-45"E., 68.96 feet; thence S.74°-34'-40"E., 15.67 feet; thence N.63°-02'-29"E., 67.78 feet; thence N.82°-03'-24"E., 22.61 feet; thence N.86°-28'-43"E., 33.92 feet; thence N.88°-59'-10"E., 58.86 feet; thence N.88°-19'-20"E., 124.53 feet; thence N.87°-39'-46"E., 102.17 feet; thence N.86°-00'-33"E., 44.90 feet; thence N.89°-29'-19"E., 58.34 feet; thence N.87°-45'-15"E., 132.91 feet to a point located ± 1322 feet North, and ± 60 feet West of the Southeast Corner of Section 22 and there end. The total length of said route and course being 5,622 feet.

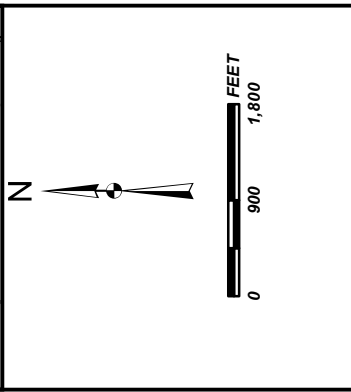
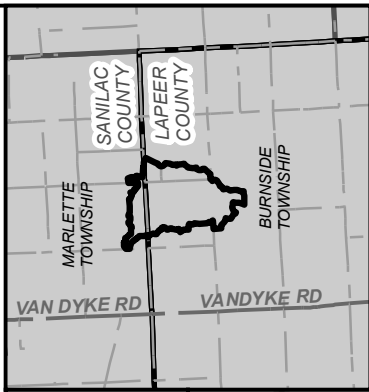
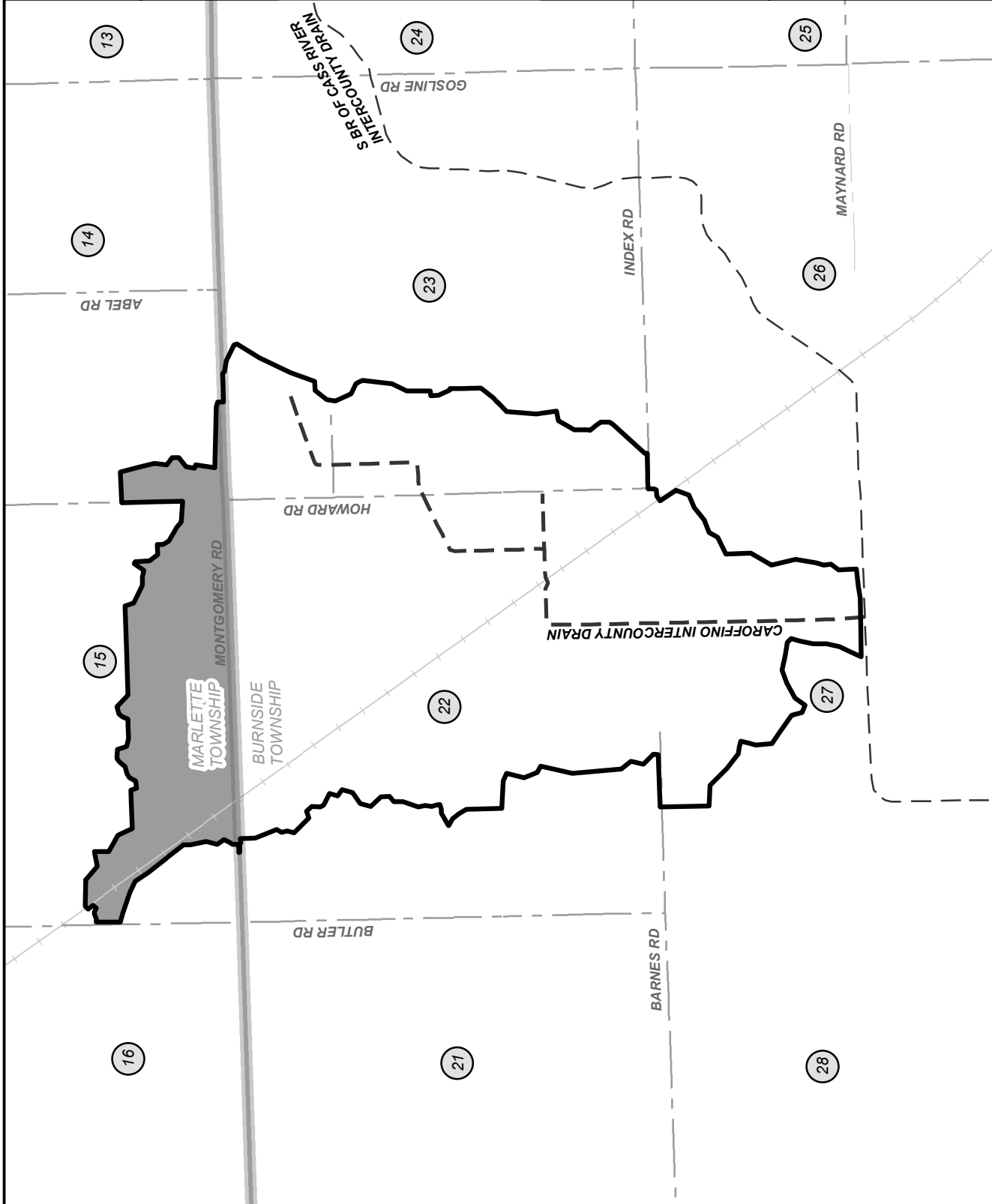
And Also (Branch of Caroffino Intercounty Drain)

Commencing for the outlet into the Caroffino Intercounty Drain at a point which is ± 754 feet West, and ± 1298 feet North of the Southeast Corner of Section 22, T.10 N. R.12 E., Burnside Township, Lapeer County, Michigan; thence N.06°-56'-37"E., 39.75 feet; thence N.00°-38'-38"W., 46.36 feet; thence N.01°-10'-08"W., 76.58 feet; thence N.03°-22'-25"W., 82.61 feet; thence N.01°-11'-36"W., 66.68 feet; thence N.00°-20'-50"W., 114.59 feet; thence N.02°-06'-06"W., 227.24 feet; thence N.01°-57'-49"W., 121.60 feet; thence N.01°-09'-35"W., 171.56 feet; thence N.01°-21'-31"W., 175.74 feet; thence N.19°-02'-48"E., 61.71 feet; thence N.64°-56'-56"E., 70.52 feet; thence N.62°-38'-28"E., 134.49 feet; thence N.62°-12'-11"E., 144.45 feet; thence N.64°-31'-45"E., 227.69 feet; thence N.63°-06'-36"E., 164.29 feet; thence N.62°-21'-14"E., 19.92 feet to a point on the West line of

Section 23, T.10 N. R.12 E., Burnside Township, Lapeer County, Michigan, which is 2447.99 feet, S.01°-34'-14"E., of the Northwest Corner of said Section 23; thence continuing N.62°-21'-14"E., entering said Section 23, 45.93 feet; thence N.65°-16'-58"E., 48.16 feet; thence N.77°-16'-32"E., 22.07 feet; thence N.88°-34'-06"E., 27.79 feet; thence N.79°-41'-41"E., 31.06 feet; thence N.86°-36'-19"E., 82.09 feet; thence N.86°-06'-23"E., 132.95 feet; thence N.62°-35'-34"E., 21.12 feet; thence N.33°-41'-23"E., 25.04 feet; thence N.05°-21'-21"W., 22.32 feet; thence N.01°-33'-44"W., 305.67 feet; thence N.01°-38'-12"W., 243.15 feet; thence N.01°-52'-35"W., 445.38 feet; thence N.01°-16'-24"E., 62.52 feet; thence N.00°-35'-49"W., 133.34 feet; thence N.14°-02'-13"E., 22.91 feet; thence N.50°-02'-31"E., 33.52 feet; thence N.66°-26'-53"E., 29.54 feet; thence N.70°-10'-12"E., 288.64 feet; thence N.68°-39'-15"E., 129.73 feet; thence N.70°-26'-39"E., 190.87 feet to a point located ±792 feet South, and ±1307 feet East of the Northwest Corner of Section 23 and there end. The total length of said route and course being 4,534 feet.

The total length of the above described drain is 10,156 feet (1.92 miles)

EXHIBIT "B" TENTATIVE DRAINAGE DISTRICT BOUNDARY CAROFFINO INTERCOUNTY DRAIN



LEGEND

	DRAINAGE DISTRICT BOUNDARY
	LANDS ADDED
	DRAIN
	OUTLET
	WATERCOURSE
	MUNICIPAL BOUNDARIES
	COUNTY BOUNDARIES
	COUNTY ROADS
	LOCAL ROADS
	RAILROAD