

9 Bank Row
Greenfield, Massachusetts

Phase I Environmental Site Assessment

Prepared For:

FRCOG

October 2018

Section 1 Introduction

1.1	Key Definitions and Acronyms.....	1-1
-----	-----------------------------------	-----

Section 2 General Site Description

2.1	Existing Conditions	2-1
2.1.1	Property Description and Site Use	2-1
2.1.2	Surrounding Property Description.....	2-1
2.2	Area Mapping	2-1
2.2.1	Topography and Drainage	2-2
2.2.2	Site Hydrology	2-2
2.2.3	Surficial and Bedrock Geology.....	2-2
2.2.4	Surrounding Resource Areas.....	2-2
2.3	Site History	2-3
2.4	Site Reconnaissance	2-3
2.5	Previous Investigations	2-4

Section 3 User Provided Information

Section 4 Environmental Records Review

4.1	Database File Search	4-1
4.2	MassDEP File Review	4-2
4.3	Vapor Encroachment Screening.....	4-4
4.4	Recorded Environmental Liens and Activity and Use Limitations	4-4
4.5	Local File review.....	4-4
4.6	Hazardous Building Materials Assessment.....	4-5

Section 5 Interviews

Section 6 Conclusions

6.1	Findings	6-1
6.2	Data Gaps	6-1
6.3	EPA Checklist.....	6-1

Section 7 EP Statement

Section 8 References

Section 9 Limitations

Appendices

Appendix A	Figures
Appendix B	Municipal Records
Appendix C	EDR Reports
Appendix D	Photographs
Appendix E	2003 Phase I Environmental Site Assessment
Appendix F	Hazardous Building Materials Documents
Appendix G	EPA Checklist
Appendix H	Environmental Professional Resumes

Section 1

Introduction

Tighe & Bond has completed a *Phase I Environmental Site Assessment* for a parcel of land owned by the Greenfield Redevelopment Authority (GRA) property located at 5-9 Bank Row in the Town of Greenfield, Franklin County, Massachusetts (the site). This investigation was performed as part of a Brownfield investigation being funded through an Environmental Protection Agency (EPA) grant to the Franklin Regional Council of Governments (FRCOG). The investigation was performed in general compliance with the American Society for Testing Materials (ASTM), Standard E 1527-13 for Phase I Environmental Site Assessments and Massachusetts General Laws (MGL) Chapter 21E to evaluate and determine whether a release or potential release of oil or hazardous materials (OHM) has occurred at the site. The tasks performed to evaluate the site for evidence of a release of OHM included:

- A reconnaissance inspection of the site;
- A review of geological publications and maps for the site area;
- An environmental database search and review of local, state and Federal records pertaining to the use, storage and release of OHM at the site and vicinity of the site, and;
- A review of environmental records available at town offices and the fire department.

The investigation did not reveal recognized environmental conditions (RECs) in accordance with the ASTM definition.

1.1 Key Definitions and Acronyms

This section summarizes some of the definitions and acronyms used throughout the report. The definitions have been cited directly from the ASTM E1527-13 standard.

- Data Gap - a lack of or inability to obtain information required by this practice despite good faith efforts by the environmental professional to gather such information.
- Engineering Controls (EC) – Physical modifications to a site or facility to reduce or eliminate the potential for exposure to hazardous substances and/or petroleum products in the soil and/or groundwater on the property. Engineering controls are a type of activity and use limitation (AUL).
- Environmental Lien – A charge, security, or encumbrance upon title to a property to secure the payment of a cost, damage, debt, obligation, or duty arising out of response actions, cleanup, or other remediation of hazardous substances and/or petroleum products upon a property.
- Environmental Professional (EP) – A person meeting the education, training, and experience requirements as set forth in 40 CFR 312.10 (b).

- Environmental Site Assessment (ESA) – The process by which a person or entity seeks to determine if a parcel of real property (including improvements) is subject to RECs.
- Historical RECs – an environmental condition which in the past would have been considered a recognized environmental condition, but which may or may not be considered a recognized environmental condition currently.
- Institutional Controls (IC) – A legal or administrative restriction on the use of, or access of, or access to, a site or facility to (1) reduce or eliminate potential exposure to hazardous substances and/or petroleum products in the soil and/or ground water on the property, or (2) to prevent activities that could interfere with the effectiveness of a response action, and/or to ensure maintenance of a condition of no significant risk to public health or the environment. An institutional control is a type of AUL.
- Reasonably Ascertainable - information that is (1) publicly available, (2) obtainable from its source within reasonable time and cost constraints, and (3) practically reviewable.
- Recognized Environmental Conditions (RECs) – The presence or likely presence of any hazardous substances or petroleum products on a property under conditions that indicate an existing release, a past release, or a material threat of a release of any hazardous substances or petroleum products into structures on the property or into the ground, ground water, or surface water of the property.

Section 2

General Site Description

A conceptual site model of the subject site was formed by gathering background information to evaluate environmental conditions. Information was gathered through a site reconnaissance, and a review of town records, geologic and Massachusetts Geographic Information System (GIS) maps, files provided by Environmental Data Resources, Inc. (EDR), and previous consulting reports.

2.1 Existing Conditions

2.1.1 Property Description and Site Use

A Locus Map is provided as Figure 1 in Appendix A. According to the Greenfield Assessor's office, the site is listed as Map 51, Block 12, Lot 0. The site is currently owned by the Greenfield Redevelopment Authority and is listed in the assessors records as 5-9 Bank Row in Greenfield, Franklin County, Massachusetts. A copy of the Assessors card is provided in Appendix B, along with a copy of the Assessors map. The geographical location of the site is 42°35'15" north latitude and 72°36'02" west longitude. The Universal Transverse Mercator (UTM) coordinates for the site are 696912.1 meters Easting and 4717789.5 meters Northing. The site occupies an area of approximately 0.16 acres and is zoned as a Central Commercial property (Appendix B).

The subject site consists of one building and an alley to the south of the structure. The building is a single-story building with a mezzanine and a basement, which comprises the full footprint of the building. The building has a footprint of 6,342 square feet and was constructed in 1928 as a bank and office space. The alley has an area of 628 square feet and is paved. The site is serviced by municipal sewer and water and was formerly heated by fuel oil, which was stored in an aboveground storage tank in the basement.

According to Ms. Adams, the site was previously owned by First National Bank until 1972 when the bank closed, and the property was sold (based on historical municipal files) to Sebastian Ruggeri. The Franklin County Community Development Corporation (FCCDC) purchased the property in 2002 and then sold the property to the GRA in 2017.

2.1.2 Surrounding Property Description

The site is located on Bank Row in downtown Greenfield (Figure 1, Appendix A). To the north is Main Street and the 3 Bank Row building, a commercial building owned by Spike Segundo, LLC. To the east is a theater located at 361 Main Street and owned by the Western Massachusetts Theater, Inc. To the south is 15 Bank Row, an office building owned and operated by the Connecticut River Watershed Council. To the west is Bank Row and Court Square, and a common area. The surrounding properties are zoned as Central Commercial.

2.2 Area Mapping

Maps were reviewed to evaluate the topography, drainage, hydrology, geology, and sensitive environmental resources near the subject site. The maps include the United

States Geological Survey (USGS) topographic, surficial geology and bedrock geology maps, and Massachusetts Geographic Information System (GIS) maps.

2.2.1 Topography and Drainage

The site location is illustrated on the USGS Topographic Map for the Shelburne Falls and Greenfield, Massachusetts Quadrangles (Figure 1, Appendix A). Figure 1 shows that the site is situated approximately 200 feet above mean sea level and that site topography gently slopes from the north to the south and west, toward the Green River.

According to the FEMA Flood Insurance Rate Map, Community-Panel Number 250118 0008 B, dated July 2, 1980, the southern portion of the site is located in Zone C, which is identified by FEMA as an area of minimal flooding.

2.2.2 Site Hydrology

There are no mapped wetlands or surface water bodies located on the site, though the site is located between the Connecticut River to the east and the Green River to the south. Based on the area topography, the location of the Connecticut River and the canal, groundwater flow at the site is expected to be to the southwest to the south toward the Green River.

2.2.3 Surficial and Bedrock Geology

According to the *Geologic Quadrangle Maps of the United States: Surficial Geologic Map of the Greenfield Quadrangle, Massachusetts* by (Jahns, 1966), the surficial geology of the site is identified as sand and silt, with occasional lenses of varved clay. The deposits are described as thin, discontinuous sheets of stream-laid silt, sand and gravel laid down on terraces and swales of erosion.

According to the *Massachusetts Soil Survey* for Franklin County, Massachusetts (U.S. Department of Agriculture, 1967) (Sheet no. 48) the site is underlain with a soil characterized as Merrimac fine sandy loam, with 3 to 8 percent slopes. Typically, Merrimac loam consists of well-drained to somewhat excessively drained sandy soils underlain by stratified sand and gravel. The permeability of this soil is moderately rapid to rapid. Consequently, the moisture holding capacity of these units is moderate.

According to the *Bedrock Geologic Map of Massachusetts* (Zen et al., 1983), bedrock beneath the site is identified as the Sugarloaf Formation. This formation is described as red arkose, which grades laterally and vertically into coarse arkosic conglomerate. The conglomerate is described as a fine-grained matrix of feldspar and mica with pebbles of granite several inches in length.

2.2.4 Surrounding Resource Areas

According to the Mass GIS map (Figure 2, Appendix A), the site is not located within a current or potentially drinking water source area or estimated habitats of are wildlife and endangered species. Also, no areas of Critical Environmental Concern, Sole Source Aquifers or Solid Waste Landfills were identified within 500 feet of the site. An area designated as Protected and Recreational Open Space is located west, within 500 feet of the site.

2.3 Site History

A search was conducted by Environmental Data Resources, Inc. (EDR) of Shelton, Connecticut for Sanborn Fire Insurance Maps and historical city directories for the site. Copies of the Sanborn Fire Insurance Maps and historical city directories are provided in Appendix C.

The site is depicted on the earliest Sanborn map dated 1887. Two buildings occupy the footprint of the current site building on this map, with one building used as a bank, music hall and office spaces, and the second (northern) building used as a drug store. The site buildings are labelled with at least one of these business types throughout the series, up to the latest, 1965 map. However, the building layout changes from the 1922 map to the 1948 map, suggesting the building was renovated or demolished and reconstructed during that time. The building footprint depicted on the 1948 map matches the current building footprint, and the use of the building remains as a bank through the 1965 map. Property uses in the immediate vicinity of the site are primarily commercial throughout the map series.

EDR provided a City Directory Image Report, which contains residential and business listings in past editions of Manning's City Directory (1961-1971) and EDR's Digital Archive (1977-2014) for Bank Row and Main Street in the vicinity of the subject site. Listings are reported at 3- to 6-year intervals. Table 2-1 summarizes the former businesses that operated at the site. Note that, while the subject property is currently listed as 5-9 Bank Row in the Greenfield Assessors records, 5 Bank Row has historically been associated with the adjacent building to the north. As such, the businesses listed as 5 Bank Row in the EDR City Directory Image Report between 1961 and 2010 are not historically or currently associated with the site.

Table 2-1
Subject Site Business Listings

Year	Address	Business Listing
1971	11 Bank Row	First National Bank of Franklin County
1966, 1961	11 Bank Row	First National Bank and Trust Co. of Greenfield

2.4 Site Reconnaissance

Tighe & Bond personnel performed a site reconnaissance at the property on July 9, 2018. During the site reconnaissance, Tighe & Bond was accompanied by MJ Adams of the Town of Greenfield. The property was viewed with respect to evidence of releases or potential releases of oil and/or hazardous materials to site soils and/or groundwater. Photographs of the site are provided in Appendix D.

The site is located in downtown Greenfield, on the north end of Bank Row. The first floor contains a large lobby and smaller offices along the perimeter of the lobby, and a second-floor mezzanine is located along the north wall. The site building is currently vacant apart from some stored historical furnishings that appear to have been relics of the bank, as well as some stored theatre equipment, consisting primarily of lighting and staging materials. A bank vault is located on the first floor, along the north wall. The vault was locked and could not be accessed during the site visit.

The basement, which was formerly used for office space and to house heating equipment, comprises the full footprint of the building. A depression was observed in a room located centrally within the basement, which likely served as a footing for the former boiler used to heat the building, based on Ms. Adams' knowledge of the building's features. An elevated concrete pad was observed at the far corner of this room, which may have been the former location of the fuel oil AST described in the 2003 Phase I ESA. No significant amount of piping or heating equipment was observed in the basement area; the only fixtures observed in the basement were associated with the bathrooms located in this area. No floor drains were observed in the basement and no petroleum staining was observed on the basement floor.

According to Ms. Adams, the current site building was constructed in 1927 and was used as a bank until 1976. The building was then owned by a welfare entity until 1978. The Franklin County Community Development Corporation (FCCDC) purchased the property in 2002 and then sold the property to the GRA in 2017. The GRA currently owns the property.

A fill and vent pipe were observed in a narrow alley located along the south side of the building. The building was re-entered to determine whether the source of the fill and vent pipes could be identified. Based on the exterior location of the pipes, both pipes appeared to have been cut at the interior the wall, opposite the fill and vent pipes; no aboveground storage tanks were observed during the site reconnaissance. The remainder of the property exterior is comprised of paved alleyways and sidewalks.

Based on observations made during the site reconnaissance, it was apparent that a hazardous building materials abatement had been completed as part of the 2002 assessment and corresponding response actions (further described in Section 2.5 and Section 3 below). No boiler or pipe wrapping were present within the basement, the fuel oil AST had been removed, and the original light fixtures and floor tiles had been removed. Further, one empty asbestos abatement bag was observed within the basement of the building, and no painted surfaces remained in the building interior.

2.5 Previous Investigations

A *Phase I Environmental Site Assessment* was prepared by Tighe & Bond in 2002 when the property was owned by the Franklin County Community Development Authority (Appendix E). Among the findings of the report, an above ground storage tank (AST) (approximately 500-gallons), was identified in the basement of the building. Pidgeon droppings and building materials potentially containing hazardous materials including possible PCB-containing light ballasts, thermostats (potentially containing mercury), and possible lead-based paint was observed throughout the site. An asbestos inspection report, prepared by Environmental Compliance Services, Inc. (ECS) of Agawam, Massachusetts, reported that several building materials (boiler insulation, piping insulation, etc.) tested positive for asbestos. An asbestos and hazardous building materials abatement was subsequently conducted in 2003, which included the removal of the 500-gallon AST, as described in Section 3 below. The asbestos inspection report and a final hazardous building materials abatement report are provided in Appendix F.

Section 3

User Provided Information

Tighe & Bond was provided with an asbestos inspection report, performed by ECS, in 2002. The inspectors used destructive sampling methods to collect 104 samples of suspected asbestos material. Materials that tested positive for asbestos included the following:

- Boiler material: boiler breeching, boiler jacket (packing) insulation, boiler motor packing insulation, boiler sectional rope, and a boiler burner gasket
- Duct insulation
- Pipe and pipe fitting insulation
- Carpet glue and glue daubs
- 9-inch by 9-inch floor tiles and mastic
- Roofing materials: roof flashing, built-up roofing, and roofing felt paper
- Caulking: exterior and window casing
- Debris: thermal system insulation and glue daubs

In addition, ECS observed pigeon guano, suspected PCB-containing light ballasts/bulbs, thermostats and potential lead-containing paint chips, and provided cost estimates for the removal of these items, in addition to the cost for asbestos abatement. As mentioned, based on observations made during the site reconnaissance, many of the inventoried items have been removed from the site building.

FRCOG also provided a *Final On-Scene Coordinator Report* detailing a Comprehensive Environmental Restoration, Compensation, and Liability Act (CERCLA) non-time critical removal action at the site. The removal action consisted of an asbestos and hazardous substances abatement at the site building. Materials abated included asbestos-containing materials, lead-containing paint chips, boiler ash, pigeon guano, non-PCB-containing light ballasts, suspected mercury-containing fluorescent lamps, and oil (including a 500-gallon aboveground storage tank). The removal action was conducted from October 24, 2003 to December 29, 2003. In the report conclusions, it is noted that "post-cleanup testing confirmed that all removal objectives were met."

User provided documents are included in Appendix F.

Section 4

Environmental Records Review

Tighe & Bond commissioned a database search of Federal and State records that would indicate the potential presence of environmental hazards at or in proximity to the property using Environmental Data Resources (EDR) of Shelton, Connecticut. The database search was supplemented by a review of reportable releases on the MassDEP website and local files from the Town of Greenfield.

4.1 Database File Search

The EDR Radius Map with GeoCheck® Report provided in Appendix C conforms with the ASTM Standard E1527-13 for the standard Federal, state, and tribal environmental records search. The date of the most recent update made by the regulatory agency maintaining each database is listed at the end of the EDR® report. Those sites with adequate address information (geo-coded) are plotted on maps provided within the EDR® report. Sites with minimal address information (orphans) are listed separately in the report. The orphan sites were reviewed to determine whether they were in proximity to the site.

A summary of the Federal and state listings retrieved by the database search is provided at the beginning of the EDR® report. A general summary is also provided below in Table 4-1. The search distances, which are listed in the table, conform to the minimum requirements of ASTM Standard E1527-13 and AAI site assessment standards.

The subject site (target property) is listed in three of the databases searched by EDR. The site is listed in the Brownfields, the Facility Index System/Facility Registry System (FINDS), and the MA Asbestos databases; however, none of these databases indicate a release of OHM to the environment has occurred at the site. Therefore, the presence of the site in the databases does not constitute a REC.

Sites with minimal address information that may be in proximity to the subject site are listed separately in the database report. EDR could not specifically locate these sites due to incomplete or inaccurate addresses. That list of 8 State Hazardous Waste Sites (SHWS) locations was reviewed by Tighe & Bond, and 7 of the 8 sites were determined to be located within 1 mile of the subject site in Greenfield (note: these sites have been added to Table 4-1). It is our opinion that none of the sites will have an environmental impact on the subject site, given their regulatory status and distance from the subject site.

Table 4-1

Database File Search Summary
5-9 Bank Row, Greenfield, Massachusetts

Database Searched	Search Radius (mile)	Sites Listed
ASTM Standard E1527-13 Requirements		
Federal National Priority List (NPL)	1.0	0
Federal Delisted NPL	0.5	0
Federal CERCLIS List	0.5	1
Federal CERCLIS NFRAP List	0.5	0
RCRA CORRACT Facilities	1.0	0
RCRA non-CORRACTS TSD Facilities	0.5	0
RCRA Generators – Large, Small and Conditionally Exempt Small Quantity	0.25	4
Federal Emergency Response Notification System (ERNS)	Target Property	0
Federal Institutional Controls/Engineering Control Registry	0.5	0
State (and Tribal) Identified Hazardous Waste Sites and Equivalent CERCLIS	1.0	66
State (and Tribal) Listed Landfills and Solid Waste Facilities	0.5	0
State (and Tribal) Leaking USTs/ASTs	0.5	23
State (and Tribal) Registered USTs/ASTs	0.25	6
State (and Tribal) Institutional Controls/Engineering Control Registries	0.5	7
State (and Tribal) Voluntary Cleanup	0.5	0
State (and Tribal) Brownfields	0.5	2
Non-ASTM Standard E1527-13 Requirements*		
EDR Manufactured Gas Plant (MGP)	1.0	1
EDR Historical Gas Station/Filling Station/Service Stations	0.125	0
EDR Historical (Potential) Dry Cleaners	0.125	1
Facility Index System (FINDS)	Target Property	1

*Not all-inclusive; see EDR® report in Appendix C for further details

4.2 MassDEP File Review

Further review of listed release sites at or near the subject site was conducted on MassDEP's website using the Waste Site & Reportable Release Lookup Tool. The search was conducted for the SHWS and Leaking Underground Storage Tank (LUST) Release Tracking Numbers (RTNs) located upgradient or cross-gradient within 0.125 miles of the site in the EDR Radius Report. The search was also conducted to identify potential additional SHWS with AULs or currently open RTNs not identified by EDR within 0.125

miles of the subject site. This was done by utilizing the MassDEP aerial view of release sites in the City of Greenfield. No additional sites with open RTNs or AULs were identified during the MassDEP file search. The findings of the file review, discussed below, are listed in order of increasing distance from the subject site.

RTN 1-0019798**Street Surfaces – Main and Federal Streets**

This release was located approximately 0.024 miles from the subject site. On August 16, 2005, 30 gallons of hydraulic fluid was released from a ruptured line on a garbage truck operated by Allied Waste Services, Inc. The release was estimated to be 0.1-miles long and three to four feet wide, extending on the street surface from 14 Court Square, Greenfield to 12 Olive Street, Greenfield. Absorbent material was used to recover the hydraulic fluid. No catch basins or soil areas were impacted. The site was closed with a Permanent Solution with No Conditions (PSNC) Statement on October 2, 2015. The release is not anticipated to impact the subject site based on the limited nature of the release and status of the RTN.

RTN 1-0013085**Pushkin Building – 332 Main Street**

The release is located upgradient relative to the subject site, 0.045 miles to the northwest. On July 30, 1999 a 1,000-gallon No. 2 fuel oil UST was closed in place in the alley to the north of the building. The UST was filled with concrete and abandoned in-place. Confirmatory soil sampling collected adjacent to the tank indicated a concentration of benzo(a)pyrene equal to the applicable Reportable Concentration (0.7 mg/kg) in one soil sample. The exceedance was reported to MassDEP on September 7, 1999, along with a UST Closure Report. The release was closed with a Class B-1 Response Action Outcome (RAO) Statement indicating that no remedial work was required to achieve a condition of No Significant Risk (NSR). This release is unlikely to pose a threat of environmental impact to the subject site due to the low concentrations of contaminants detected and completion of the RAO.

RTN 1-0016817**Greenfield Community College – 270 Main Street**

The release at 270 Main Street is situated upgradient from the subject site, 0.92 miles to the northwest. The release was reported on October 18, 2007, when a repairman noted approximately 50 gallons of hydraulic fluid had been released from an elevator hydraulic oil supply line beneath the basement floor slab. Response actions consisted of installation of a new hydraulic line, assessment of the nature and extent of oil release, excavation of petroleum-impacted soil, and post-excavation soil sampling and groundwater monitoring. On October 24, 2008, regulatory closure was accomplished with a Class A-2 RAO, indicating that some residual hydraulic oil remained after remediation, but at concentrations which do not pose a significant risk, and no further response actions were required. Based upon the regulatory status of this release and the distance from the subject site, this release is not expected to impact the subject site.

RTN 1-0012031**U.S. Post Office – 442 Main Street**

This site is located upgradient from the subject site, 0.107 miles to the northeast. On October 3, 1997, an on-site 1,000-gallon diesel fuel UST failed a tightness test. The diesel

fuel was subsequently removed from the UST, and on November 4, 1997, the UST was removed. Four soil samples collected from the UST excavation sidewalls and were field screened for the presence of total organic vapors (TOVs). Concentrations of TOVs were identified in several soil samples which were also submitted for EPH and VPH analysis. Benzo(a)anthracene and benzo(a)pyrene were detected in one of the samples at concentrations slightly above the applicable Method 1 standards. No contaminants were detected in the other samples at concentrations above the applicable standards. On March 3, 1998, a Class A-2 RAO was filed with MassDEP, indicating that some residual petroleum remained after remediation, but at concentrations which do not pose a significant risk, and no further response actions were required. The release is not anticipated to impact the subject site based on the nature of the release and status of the RTN.

4.3 Vapor Encroachment Screening

As required in the ASTM E-1527-13, a vapor encroachment screening has been performed for the site. Based on a review of known and potential sources of volatile organic compounds (VOCs) located upgradient of the site, based on the presumed direction of local groundwater flow, there is no current concern for vapor encroachment onto the site from surrounding properties in the vicinity of the site. This conclusion is based on known and documented environmental conditions in the vicinity of the subject Site.

4.4 Recorded Environmental Liens and Activity and Use Limitations

No AULs were discovered in association with the site during the MassDEP file review; however, a review of land title and judicial records was not conducted as part of this Phase I ESA. According to MJ Adams of the Town of Greenfield, a liens search of the property title was conducted in 2017 as part of the purchase. At that time, there were no environmental liens on the property.

4.5 Local File review

Tighe & Bond personnel contacted officials in the Town of Greenfield Health Department, Building Department, and Fire Department to review environmental records relevant to the site. No records were available from the Fire Department, Building Department or Health Department. A 2001 notice of a building code violation was available for review at the Health Department, which was issued to Sebastian Ruggeri, the owner of the site at the time. The Greenfield Fire Department did not have any records of installation or removal permits for fuel storage tanks at the property. Copies of the Assessor's field card and tax map are provided in Appendix B.

Ms. Adams with the Town of Greenfield indicated that a hazardous building material abatement completion report for the site would have been completed for the FCCDC, which owned the site around the time the abatement was completed. However, a final hazardous building materials abatement report could not be located in the Greenfield Redevelopment Authority files.

4.6 Hazardous Building Materials Assessment

A Hazardous Building Materials Assessment (HBMA) is not required by the ASTM E1527-13 Standard nor by the EPA Standards and Practices for All Appropriate Inquiries. An HBMA was therefore not conducted as part of this Phase I ESA. Nevertheless, the asbestos inspection report prepared by ECS in 2002 identified the presence of asbestos-containing materials, including boiler insulation, pipe insulation, and exterior caulking, in the building. A *Final On-Scene Coordinator Report* summarizing a CERCLA non-time critical removal action at the site indicates that these items have been abated (see Appendix F).

Section 5

Interviews

Tighe & Bond personnel interviewed Ms. Adams during the site reconnaissance on July 9, 2018. Ms. Adams provided information regarding the history of the building (the date of construction, site use, prior ownership, etc.), which is detailed in Section 2.4. Ms. Adams also informed Tighe & Bond that an above ground storage tank (AST) had been removed within the last several years, although she did not provide an exact date of its removal.

Section 6

Conclusions

6.1 Findings

Tighe & Bond has completed a *Phase I Environmental Site Assessment (ESA)* for the Greenfield Redevelopment Authority property at 5-9 Bank Row in the Town of Greenfield, Franklin County, Massachusetts. This investigation was performed as part of a Brownfield investigation being funded through an Environmental Protection Agency (EPA) grant to the Franklin Regional Council of Governments (FRCOG). The assessment was performed in general compliance with the Environmental Protection Agency Standards and Practices for All Appropriate Inquiries and the ASTM Standard E1527-13 for Phase I Environmental Site Assessments. This assessment did not identify any RECs, as the term is defined by the ASTM E-1527-13 Standard, at the subject site.

In addition, although not defined as a REC, the configuration of site buildings appears to have changed over time, which indicates the potential for past building demolition. Therefore, the potential exists that buried demolition debris may exist on the property.

6.2 Data Gaps

Due to the limited availability of historical resources, it was not possible to determine the site history at five-year intervals. However, based on information obtained from historical maps, municipal records and interviews, this is not considered to be a data failure.

6.3 EPA Checklist

A copy of the completed EPA checklist is included in Appendix G.

Section 7

EP Statement

I declare that, to the best of my professional knowledge and belief, I meet the definition of an Environmental Professional, as provided in 40 CFR 312.10.

I have the specific qualifications based on education, training and experience to assess a property of the nature, history and setting of the subject property. I have developed and performed the all appropriate inquiries in conformance with the standards and practices set forth in 40 CFR Part 312.

The resume for the undersigned EP that conducted the assessment is included in Appendix H.

A handwritten signature in cursive script, reading "Shawn Rising".

Shawn D. Rising, LSP
Project Manager II
Tighe & Bond

Section 8

References

Bureau of Geographic Information (MassGIS), Commonwealth of Massachusetts. Priority Resource Map. Valid as of July 2018.

Environmental Compliance Services, Inc. (2002). *Asbestos Inspection Report: Former First National Bank, 9 Bank Row, Greenfield, Massachusetts.*

Environmental Data Resources, Inc. (July 11, 2018). The EDR Radius Map™ Report. Former First National Bank, 5-9 Bank Row, Greenfield, MA 01301.

Environmental Data Resources, Inc. (July 11, 2018). Certified Sanborn Map Report. Former First National Bank, 5-9 Bank Row, Greenfield, MA 01301.

Environmental Data Resources, Inc. (July 12, 2018). The EDR-City Directory Image Report. Former First National Bank, 5-9 Bank Row, Greenfield, MA 01301.

Federal Emergency Management Agency Flood Insurance Rate Map (February 12, 1982). Community Panel Number 250122 001 C.

Greenfield, Town of. Assessor's Office. Records reviewed July 9, 2018.

Greenfield, Town of. Health Department. Records reviewed July 9, 2018.

Massachusetts Department of Environmental Protection. *Final On-Scene Coordinator Report: Brownfields Cleanup Revolving Loan Fund* (March 18, 2004). Former First National Bank Site, 9 Bank Row, Greenfield, MA 01301.

Massachusetts Department of Environmental Protection. Records retrieved from <http://public.dep.state.ma.us/SearchableSites2/Search.aspx> (July 24, 2018).

Greenfield, Town of. Redevelopment Authority. Records reviewed August 5, 2018.

Tighe & Bond (2002). Phase I Environmental Site Assessment.

United States Department of Agriculture, Soil Conservation Service (1967). *Soil Survey of Franklin County, Massachusetts.*

United States Geologic Survey (1966). *Geologic Quadrangle Maps of the United States: Surficial Geologic Map of the Greenfield Quadrangle, Massachusetts.*

United States Geologic Survey (1983). *Bedrock Geologic Map of Massachusetts.*

Section 9

Limitations

Each report and any and all work product provided in connection with the performance of each environmental site assessment is subject to the following conditions:

1. Each report is prepared on behalf of and for the exclusive use of FRCOG (Client) and is subject to and issued in accordance with the Agreement and the provisions thereof. Each report and any findings contained therein shall not, in whole or in part, be provided to or used by any other person, firm, entity or governmental agency in whole or in part, without the prior written consent of Client and Tighe & Bond. However, Tighe & Bond acknowledges and agrees that, subject to the Limitations set forth herein and prior written approval by Tighe & Bond, a report may be provided to specific financial institutions, attorneys, title insurers, lessees and/or governmental agencies identified by Client at or about the time of issuance of a report in connection with the conveyance, mortgaging, leasing, or similar transaction involving the real property which is the subject matter of a report and any work product. Use of a report for any purpose by any persons, firm, entity, or governmental agency shall be deemed acceptance of the restrictions and conditions contained therein, these Limitations and the provisions of Tighe & Bond's Agreement with Client. No warranty, express or implied, is made by way of Tighe & Bond's performance of services or providing an environmental site assessment, including but not limited to any warranty with the contents of a report or with any and all work product.
2. In preparing a report, Tighe & Bond, Inc. may rely on certain information provided by governmental agencies or personnel as well as information and/or representations provided by other persons, firms, or entities, and on information in the files of governmental agencies made available to Tighe & Bond at the time of the site assessment. To the extent that such information, representations, or files may be inaccurate, missing, incomplete or not provided to Tighe & Bond, Tighe & Bond is not responsible. Although there may be some degree of overlap in the information provided by these various sources, Tighe & Bond does not assume responsibility for independently verifying the accuracy, authenticity, or completeness of any and all information reviewed by or received from others during the course of the site assessment.
3. Unless otherwise noted, a survey (which includes observations, sampling and analysis) for the presence of asbestos-containing materials, mold and/or lead-based paint is not conducted as part of an assessment.
4. No attempt is made to assess the compliance status of any past or present Owner or Operator of a site with any Federal, state, or local laws or regulations, unless specifically indicated otherwise in writing.
5. Findings, observations, and conclusions presented in each report, including but not limited to the extent of any subsurface explorations or other tests performed by Tighe & Bond, are limited by the scope of services outlined in the Agreement, which may establish schedule and/or budgetary constraints for an environmental assessment or phase thereof. Furthermore, while it is anticipated that each assessment will be

performed in accordance with generally accepted professional practices and applicable standards (such as ASTM, AAI, etc.) and then applicable state and Federal regulations, as may be further described in the report and/or the Agreement, Tighe & Bond does not assume responsibility for the impacts of any changes in environmental standards, practices, or regulations subsequent to performance of its services.

6. The assessment presented in each report is based solely upon information obtained or received prior to issuance of the report, including a limited number of subsurface explorations (if performed) made on the dates indicated. If additional environmental or other relevant information is developed at a later date, Client agrees to bring such information to the attention of Tighe & Bond promptly. Upon evaluation of such information, Tighe & Bond reserves the right to recommend modification of this report and its conclusions.
7. If groundwater samples are collected for analysis or water level measurements are made in monitoring wells, such results/observations are provided as representative of conditions at the times stated in this report. Fluctuations in groundwater elevation may occur due to variations in precipitation cycle and multiple other factors, which may influence the concentrations of constituents present in the groundwater. Should additional data become available in the future, such data should be provided to Tighe & Bond for review and Tighe & Bond reserves the right to recommend modification of this report and its conclusions.
8. Except as may be noted specifically within the text of a report, no laboratory testing is performed as part of a site assessment. If such analyses have been conducted by an outside laboratory, Tighe & Bond may rely upon the analyses or data provided, and makes no representation that an independent evaluation of the reliability of such testing has been conducted, with the exception of reviewing standard quality assurance/quality control data that may have been provided with the test results.
9. Although chemical analyses may be performed for specific parameters at specific locations during the course of a site assessment, as described in a report, the results are not definitive regarding the presence of the parameters at other concentrations or the absence of the parameters at other locations on the site. Additional chemical constituents not included in the list of analyzed parameters for a study may be present in soil and/or ground water at a site, and Tighe & Bond assumes no responsibility for chemical constituents or parameters not analyzed.
10. If included, any database search is conducted under the Notice of Disclaimer/Waiver of Liability included in the database search report.

J:\F\F0137 FRCOG BROWNFIELDS\SITES\BANK ROW, GREENFIELD\2018 PHASE I\BANK_ROW_PHASE_I_ESA_FINAL.DOCX

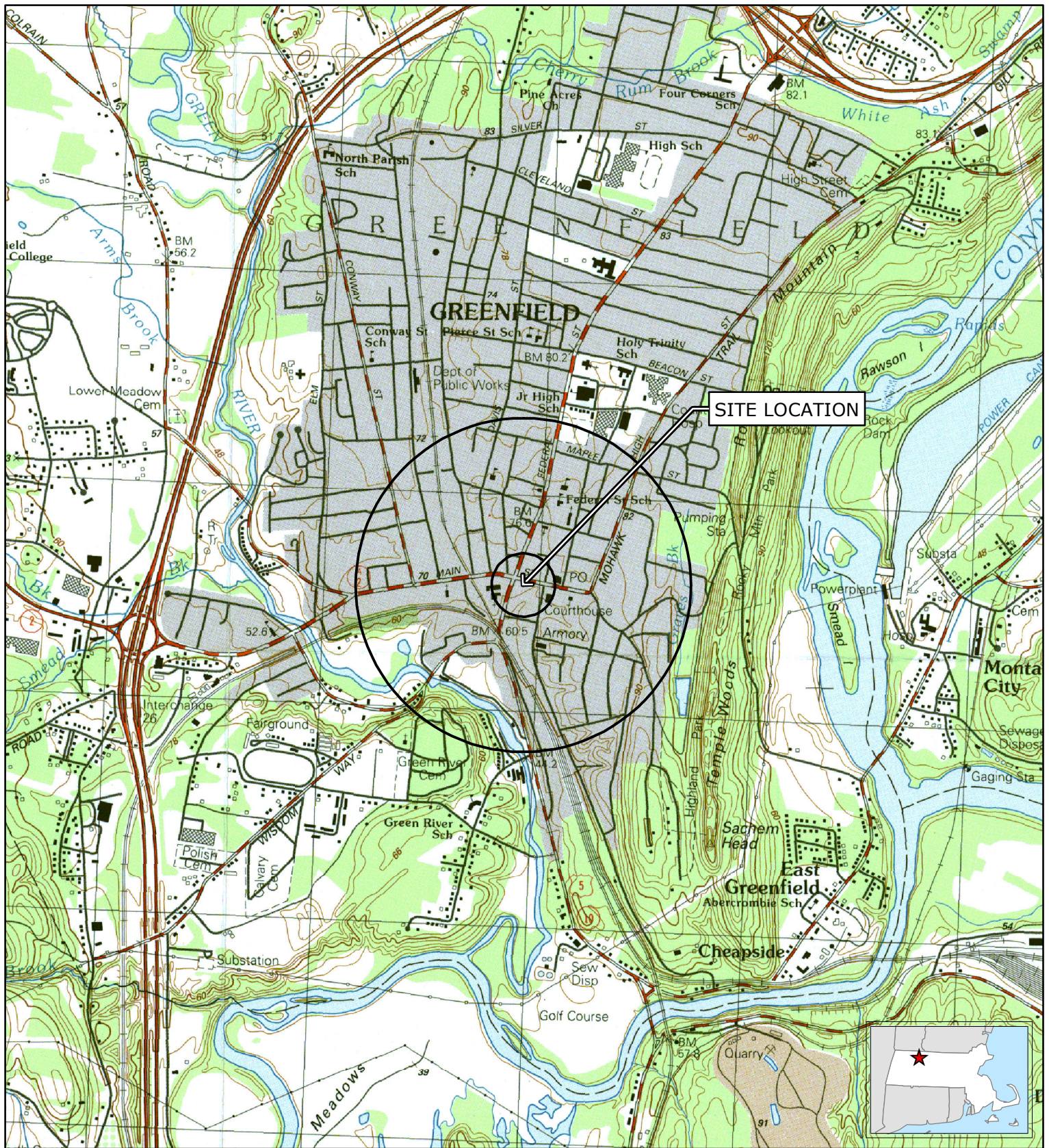
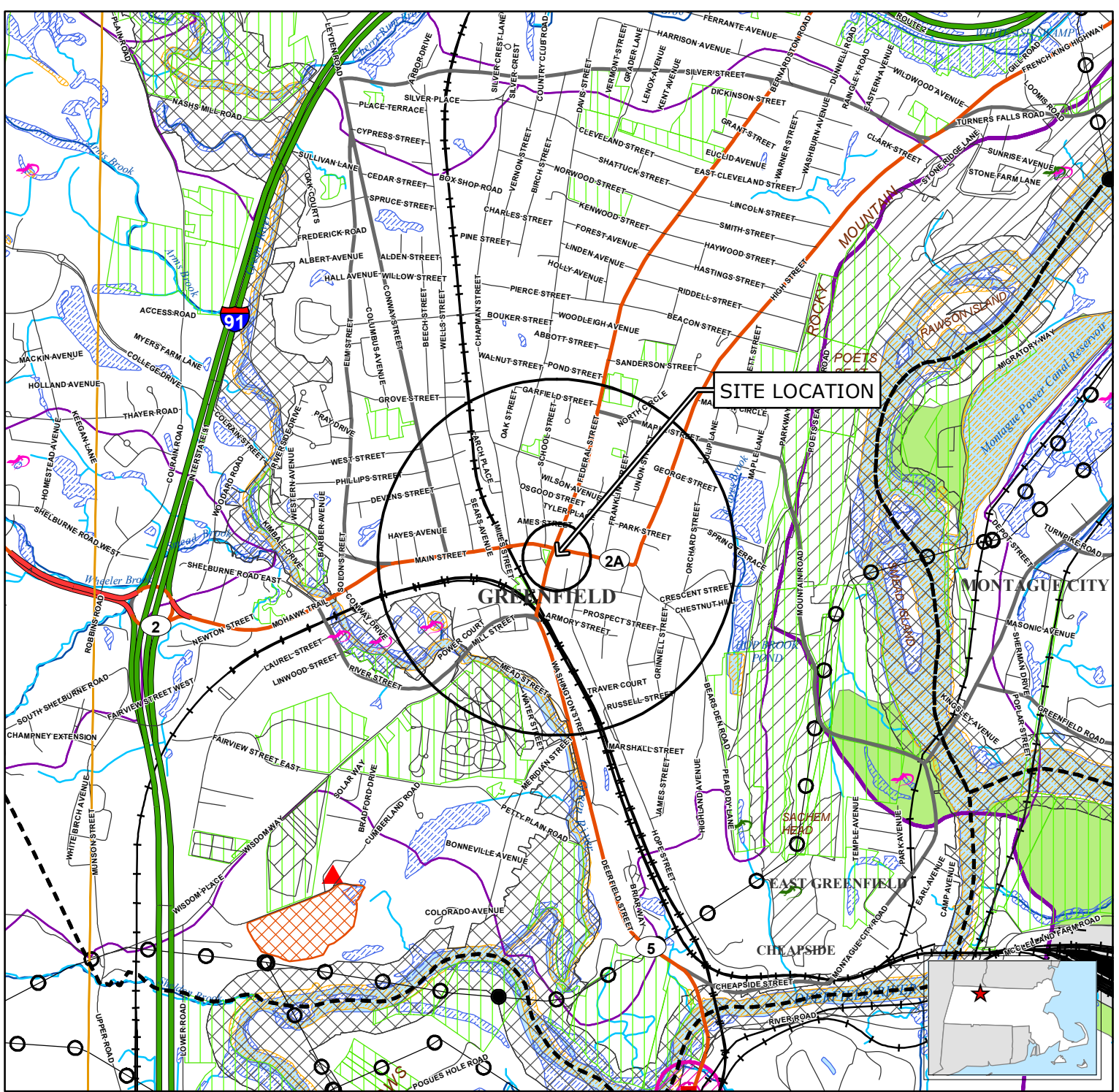


FIGURE 1
SITE LOCATION

5-9 Bank Row
Greenfield, Massachusetts



Legend

- | | | |
|---|--|---|
| NHESP Certified Vernal Pools | Powerline | MassDEP Open Water |
| NHESP Potential Vernal Pools | Pipeline | MassDEP Inland Wetlands |
| Non-Landfill Solid Waste Sites | Track or Trail | MassDEP Coastal Wetlands |
| Community Public Water Supply - Surface Water | Trains | MassDEP Not Interpreted Wetlands |
| Community Public Water Supply - Groundwater | Public Surface Water Supply Protection Area (Zone A) | Public Surface Water Supply (PSWS) |
| Non-Community Non-Transient Public Water Supply | DEP Approved Wellhead Protection Area (Zone I) | Water Bodies |
| Non-Community Transient Public Water Supply | DEP Approved Wellhead Protection Area (Zone II) | Non-Potential Drinking Water Source Area - High Yield |
| Limited Access Highway | DEP Interim Wellhead Protection Area (IWPA) | Non-Potential Drinking Water Source Area - Medium Yield |
| Multi-Lane Highway, NOT Limited Access | Protected and Recreational Open Space | Potentially Productive Medium Yield Aquifer |
| Other Numbered Highway | Solid Waste Landfill | Potentially Productive High Yield Aquifer |
| Major Road - Collector | Area of Critical Environmental Concern (ACEC) | County Boundary |
| Minor Street or Road | NHESP Priority Habitats for Rare Species | Town Boundary |
| Aquaducts | NHESP Estimated Habitats for Rare Wildlife | USGS Quadrangle Sheet Boundary |
| Hydrologic Connections | EPA Designated Sole Source Aquifer | |
| Stream/Intermittent Stream | Major Drainage Basin | |
| | Sub Drainage Basin | |

1:24,000
0 1,000 2,000
Feet

FIGURE 2
PRIORITY RESOURCES
5-9 Bank Row
Greenfield, Massachusetts

Data source: Bureau of Geographic Information (MassGIS), Commonwealth of Massachusetts, Executive Office of Technology
Circles indicate 500-foot and half-mile radii.
Data valid as of July 2018.

July 2018

Tighe & Bond
Engineers | Environmental Specialists



Legend

- Site Parcel
- Parcel Boundary

Tighe&Bond
Engineers | Environmental Specialists

Based on MassGIS Color Orthophotography (2014).
Parcels (2018) downloaded from MassGIS and are approximate.

1:1,200
0 50 100
Feet



FIGURE 3 ORTHOPHOTOGRAPH

5-9 Bank Row
Greenfield, Massachusetts

September 2018

Property Location

No.	Alt No.	Direction/Street/City	
5	09	BANK RW , GREENFIELD	

Ownership

Ownership				Unit No.	
Owner 1	GREENFIELD REDEVELOPMENT AUTHORITY				
Owner 2					
Owner 3					
Street 1	14 COURT SQUARE				
Street 2					
Town/City	GREENFIELD				
St/Prov	MA	Country		Occ	
Postal	01301			Type	

Previous Owner

Owner 1		DEVELOPMENT CORPORATION FRANKLIN	
Owner 2		COUNTY COMMUNITY	
Street 1		324 WELLS STREET	
Town/City		GREENFIELD	
St/Prov	MA	Country	
Postal	01301		

Narrative Description

This parcel contains 0.16184 AC of land mainly classified as CHARIT.SERVI with a COMM BLOCK Building built about 1928, having primarily STONE Exterior and 6,855 Square Feet, with 1 Commercial Unit, 3 Half Baths.

Other Assessments

Code	Description	Amount	Com Int

Property Factors

Item	Code	Description	%	Item	Code	Description
Zone 1	CC	CENTRAL COMM	100	Utility 1	2	SEWER
Zone 2				Utility 2	3	WATER
Zone 3				Utility 3	5	GAS
Census Tract				Exempt	9	OVERVALUATIO
Flood Hazard						
District 1				Topo		
District 2				Street	1	PAVED
District 3				Traffic		

Land Section (First 9 Lines Only)

Use Code	Description	LUC Factor	No of Units	Depth/ PriceUnit	Unit Type	Land Type	LT Factor	Base Value	Unit Price	Adjusted Unit Price	Neigh	Neigh Infil	Neigh Modifier	Infil 1	%	Infil 2	%	Infil 3	%	Appraised Value	Alt Class	%	
957	CHARIT.SERVI	1.00000	6,970		SQUARE FEET	SITE	1.00000		2.44	9.96	CA	1.000								69,400.00			
957	CHARIT.SERVI	1.00000	80		FRONT FEET	SITE	1.00000		0.00	0.00	CA	1.000								0.00			
Total AC/HA		0.1618		Total SF/SM		7,049.60		Parcel LUC		957	CHARIT.SERVI		Prime NB Desc		COMM AV		Total		69,400.00		Total		

In Process Appraisal Summary (First 3 Lines Only)

Use Code	Land Size	Building Value	Yard Items	Land Value	Total Value
957	0.16	38,000.00	0.00	69,400.00	107,400.00
Total Card	0.16	38,000.00	0.00	69,400.00	107,400.00
Total Parcel	0.16	38,000.00	0.00	69,400.00	107,400.00
Source	Mkt Adj Cost	Total Value per Sq Unit /Card		15.67	/Parcel 15.67

Previous Assessment (First 9 Lines Only)

Tax Yr	Use	Cat	Bldg Value	Yrd Items	Land Size	Land Value	Total Value	Assessed Value	Notes	Date
2018	957	FV	38,000	0	0.16184	69,400	107,400	107,400		01/22/2018
2017	957	FV	38,000	0	0.16184	69,400	107,400	107,400		10/25/2016
2016	957	FV	37,100	0	0.16184	69,400	106,500	106,500		10/29/2015
2015	957	FV	36,300	0	0.16184	69,400	105,700	105,700	year end roll	01/12/2015
2014	957	FV	36,300	0	0.16000	69,400	105,700	105,700	Year End Roll	12/16/2013
2013	957	FV	51,300	0	0.16000	69,400	120,700	120,700		10/18/2012
2012	957	FV	51,300	0	0.16000	69,400	120,700	120,700	gateway final	10/07/2011
2011	325	FV	15,200	0	0.16000	69,400	84,600	84,600	2011 commitment	11/23/2010
2010	325	FV	15,200	0	0.16000	69,200	84,400	84,400	END OF YEAR	12/17/2009

Sales Information (First 5 Lines Only)

Grantor	Legal Ref	Type	Date	Sale Code	Sale Price	V	TSF	Verification	Notes
DEVELOPMENT CORPORATION FRA	7097-252		09/22/2017	INVOLV CHARI	33,000.00	No	No		
RUGGERI SEBASTIAN J	4128-279		11/19/2002	OTHER	1.00	No	No		
FIRST NATIONAL BANK + TRU	1328/261		11/30/1972		70,000.00	No	No		

Building Permits (First 8 Lines Only)

Date	Number	Description	Amount	CIO	Last Visit	Fed Code	F. Description	GeneralNotes
11/19/2007	597	WINDOWS	100,000.00	C				NEW WINDOWS AND DOO
10/17/2003	88-C	REPAIR	26,000.00	C				REPAIR ROOF FACADE
10/17/2003	88-2003C	REMODEL	526,000.00	C	02/09/2004			CLEAN INTERIOR REPAIR

Activity Information

Date	Result
07/27/2017	3 ABC RTND
07/02/2014	3 ABC RTND
04/05/2011	INSPECTED
03/19/2008	RTND I&E
07/21/2005	MEAS+INSPCTD
02/09/2004	INSPECTED
02/09/2004	
08/02/2001	FIELDREV CHG
08/27/1991	MEAS+INSPCTD

Sign:

Exterior Information

Type	62 - COMM BLOCK		
Story Height	2H - 2 Half		
(Liv) Units		Total	1
Foudation	1 - CONCRETE		
Frame	2 - STEEL		
Prime Wall	9 - STONE		
Sec Wall	BRICK	50%	
Roof Struct	4 - FLAT		
Roof Cover	4 - TAR+GRAVEL		
Color	GRAY		
View/Desir			

General Information

Grade	C- - AVG. (-)		
Year Blt	1928	Eff Yr Blt	
Alt LUC		Alt %	
Jurisdict		Fact	1.00000
Const Mod			
Lump Sum Adj			

Interior Information

Avg Ht/Ft	30		
Prime Int Wall	5 - MINIMUM		
Sec Int Wall			
Partition			
Prim Floors	12 - CONCRETE		
Sec Floors			
Basement Floors			
Subfloor			
Basement Garage			
Electric	5 - MINIMAL		
Insulation	5 - MINIMAL		
Int vs Ext			
Heat Fuel			
Heat Type			
# Heat Sys	1.00		
% Heated	0	% AC	0
Solar HW	No	Cntrl Vac	No
% Com Wall	0	% Sprinkled	0

Bath Features

Full Bath		Rating	
A Bath		Rating	
3/4 Bath		Rating	
A 3QBath		Rating	
1/2 Bath	3	Rating	FAIR
A HBath		Rating	
Othr Fix		Rating	
Other Features			
Kitchen		Rating	
A Kitchen		Rating	
Fireplace		Rating	
WSFlues		Rating	

Condo Information

Location			
Total Units			
Floor	1 - 1ST FLOOR		
% Own			
Name			

Depreciation

Phys Cond	FR - Fair	63
Functional	M - MISIMP	50
Economic		
Special	OT - OTHER	30
Override		
Total		87

Calc Summary

Basic \$ / SQ	38.00000
Size Adj	0.87505
Const Adj	1.06041
Adj \$ / SQ	35.26000
Other Features	12,000.00
Grade Factor	0.88000
NBHD Inf	1.00000
NBHD Mod	1.00000
LUC Factor	1.00000
Adj Total	294,472
Depreciation	256,485
Depricated Total	37,987

Comments

FRONTAGE 80, VACANT, FORMER BANK, INTERIOR CLEANED, ROOF REPLACED, UNHEATED SHELL

Res Breakdown (First 4 Only)

No Unit	Rooms	Bed Rooms	Floor
Totals			

Remodeling

Exterior	2003
Interior	2003
Additions	
Kitchen	
Baths	
Plumbing	
Electric	
Heating	
General	

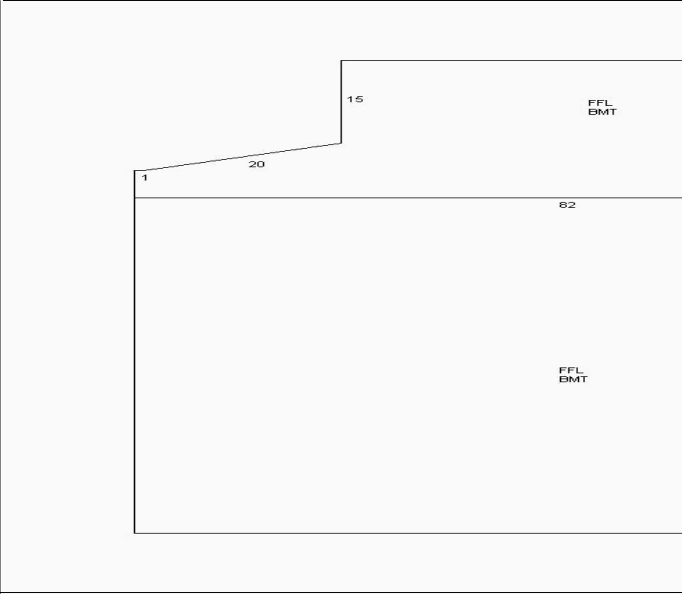
Mobile Home

Make	
Model	
Serial #	
Year	
Color	

51-12-0

Parcel ID

Sketch

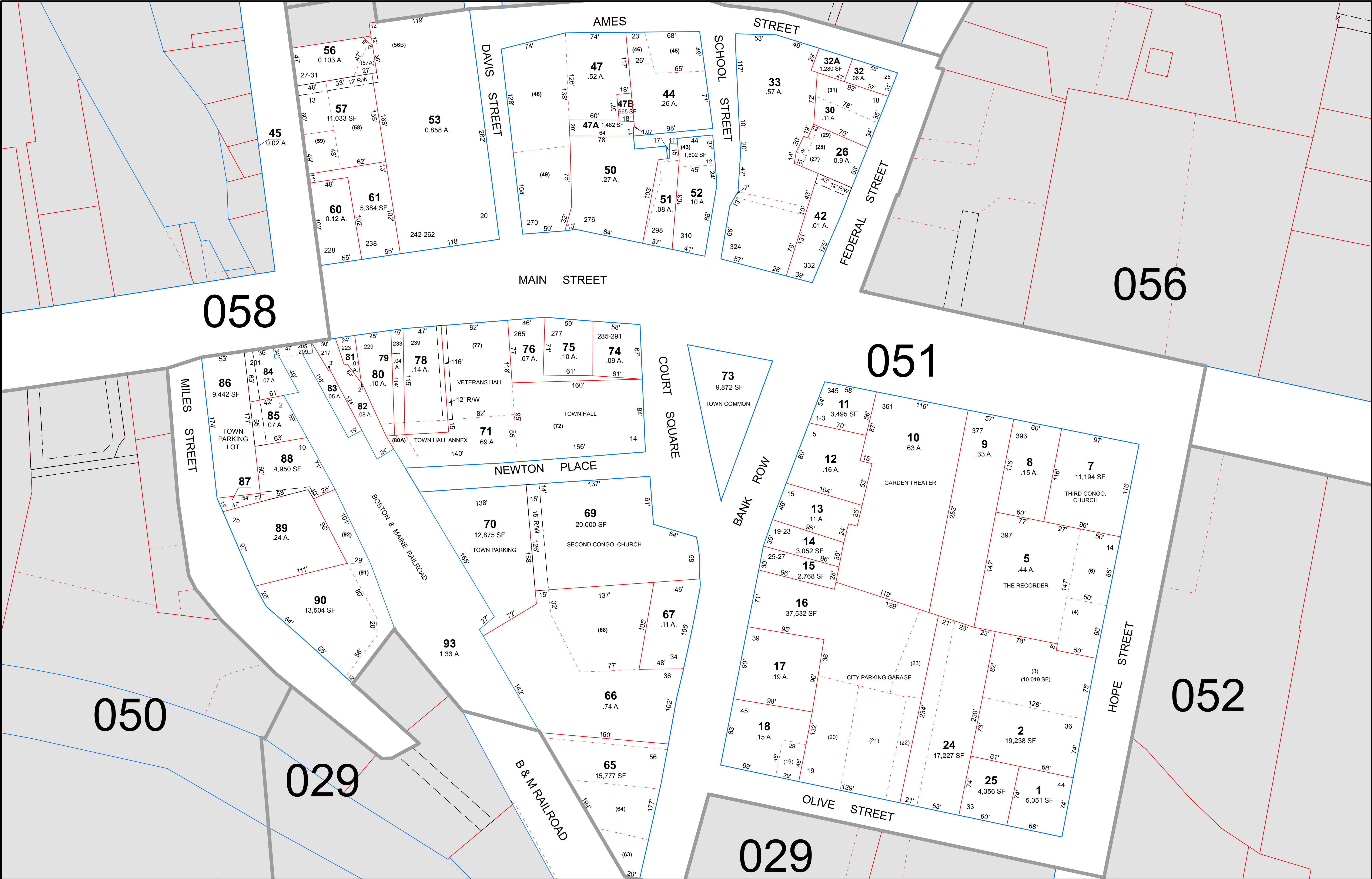


Sub Area (First 8 Only)

Code	Description	Area - SQ	Rate - AV	Undepr Value	
FFL	1ST FLOOR	6,855.00	35.260	241,707.30	
BMT	BASEMENT	6,855.00	7.050	48,327.75	
Net Sketched Area		13,710.00	Total	290,035.05	
Size Adj	6,855.00	Gross Area	13,710.00	Fin Area	6,855.00

Special Features/Yard Items (First 20 Lines Only)

Code	Description	A	Y/S	Qty	Size/Dim	Qual	Con	Year	Unit Price	D/S	Dep	LUC	Fact	NB	Fact	Appr Value	J Code	J Fact	Juris Value
64	MEZ-FIN	2	S	1	671.00	A	PR	1928	46.00	1	87%		1.00000	CA	1.00000	3,700.00		1.00000	3,700.00
More	N	Total Yard Items							Total Special Features				3,700.00	Total SFYI		3,700.00			



THIS MAP IS FOR ASSESSMENT PURPOSES. IT IS NOT VALID FOR LEGAL DESCRIPTION OR CONVEYANCE.

THE HORIZONTAL DATUM IS THE MASSACHUSETTS STATE PLANE COORDINATE SYSTEM, NAD 83.

PREPARED BY: DEPT. OF PLANNING & DEVELOPMENT

DATA SOURCES: TOWN OF GREENFIELD & MASSGIS, APRIL 2008

REVISED & REPRINTED BY

CAI Technologies
Precision Mapping, Geospatial Solutions

11 Pleasant Street, Littleton, NH 03561
800.322.4540 - www.cai-tech.com

LEGEND

LOT LINE
FORMER LOT LINE
LOT LINE / EDGE OF WATER
RIGHT OF WAY LINE
PAPER STREET ROW
TOWN BOUNDARY

EASEMENT LINE
MAP SHEET EDGE
MAP LOT #
FORMER LOT #
HOUSE STREET #
AREA (ACRES OF SQUARE FEET)
TAX MAP SHEET #

22
(22)
22
2.2 A or 22,222 SF
002

FEET
50 25 0 50 100 150

SCALE: 1" = 50'


METERS
10 5 0 10 20 30

REVISED TO: FEBRUARY, 2017

PROPERTY MAPS

GREENFIELD

MASSACHUSETTS

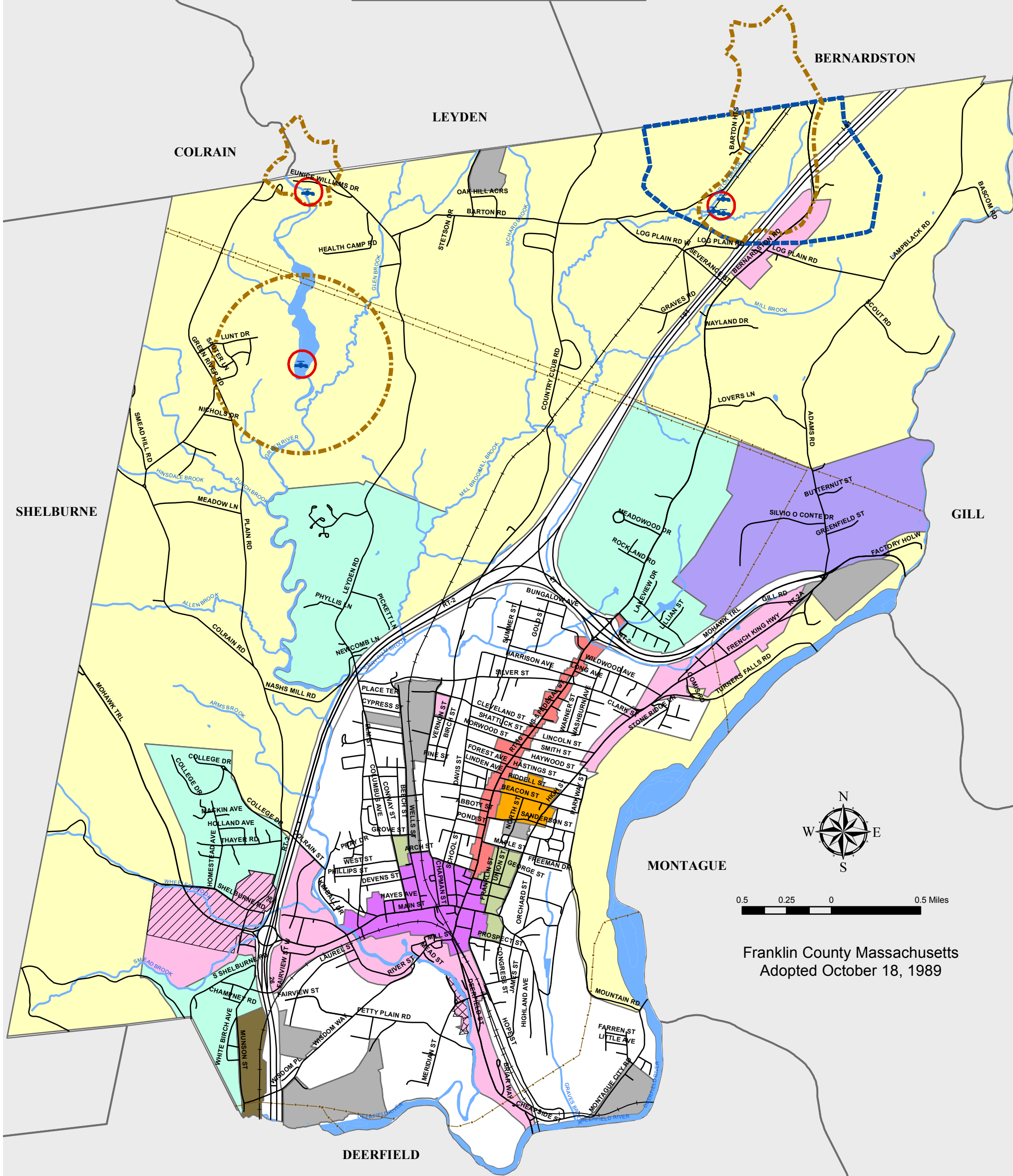


INDEX DIAGRAM

MAP NO. **51**

Official Zoning Map

Town of Greenfield, MA































Franklin County Massachusetts
Adopted October 18, 1989

Map Prepared by: Department of Planning & Development
Data Sources: Mass GIS & Town of Greenfield
Updated July 28, 2014



Legend

	Water Bodies		Central Commercial - CC		Public Water Supply Well
	Rivers & Streams		General Commercial - GC		Zone I
	Lot Line		General Industry - GI		Zone II
	Former Lot Line		Health Service - H		Zone III
	Former ROW Line		Limited Commercial - LC		Adult Entertainment Overlay District
	Lot Line / Edge of Water		Office - O		Planned Unit Development Overlay District
	Right of Way Line		Planned Industry - PI		
	Paper Street ROW		Rural Residential - RC		
	Town Boundary		Semi-Residential - SR		
	Transmission Lines		Suburban Residential - RB		
	Railroad		Urban Residential - RA		



Former First National Bank

5-9 Bank Row

Greenfield, MA 01301

Inquiry Number: 5358646.3

July 11, 2018

Certified Sanborn® Map Report



6 Armstrong Road, 4th floor
Shelton, CT 06484
Toll Free: 800.352.0050
www.edrnet.com

Certified Sanborn® Map Report

07/11/18

Site Name:

Former First National Bank
5-9 Bank Row
Greenfield, MA 01301
EDR Inquiry # 5358646.3

Client Name:

Tighe & Bond
53 Southampton Road
Westfield, MA 01085
Contact: Sarah Rathay



The Sanborn Library has been searched by EDR and maps covering the target property location as provided by Tighe & Bond were identified for the years listed below. The Sanborn Library is the largest, most complete collection of fire insurance maps. The collection includes maps from Sanborn, Bromley, Perris & Browne, Hopkins, Barlow, and others. Only Environmental Data Resources Inc. (EDR) is authorized to grant rights for commercial reproduction of maps by the Sanborn Library LLC, the copyright holder for the collection. Results can be authenticated by visiting www.edrnet.com/sanborn.

The Sanborn Library is continually enhanced with newly identified map archives. This report accesses all maps in the collection as of the day this report was generated.

Certified Sanborn Results:

Certification # 7C5E-4D62-BB17

PO # 15-0137-2-14

Project FRCOG, Bank Row, Greenfield

Maps Provided:

1965 1887
1948
1922
1914
1909
1902
1896
1892



Sanborn® Library search results

Certification #: 7C5E-4D62-BB17

The Sanborn Library includes more than 1.2 million fire insurance maps from Sanborn, Bromley, Perris & Browne, Hopkins, Barlow and others which track historical property usage in approximately 12,000 American cities and towns. Collections searched:

- ☒ Library of Congress
- ☒ University Publications of America
- ☒ EDR Private Collection

The Sanborn Library LLC Since 1866™

Limited Permission To Make Copies

Tighe & Bond (the client) is permitted to make up to FIVE photocopies of this Sanborn Map transmittal and each fire insurance map accompanying this report solely for the limited use of its customer. No one other than the client is authorized to make copies. Upon request made directly to an EDR Account Executive, the client may be permitted to make a limited number of additional photocopies. This permission is conditioned upon compliance by the client, its customer and their agents with EDR's copyright policy; a copy of which is available upon request.

Disclaimer - Copyright and Trademark Notice

This Report contains certain information obtained from a variety of public and other sources reasonably available to Environmental Data Resources, Inc. It cannot be concluded from this Report that coverage information for the target and surrounding properties does not exist from other sources. NO WARRANTY EXPRESSED OR IMPLIED, IS MADE WHATSOEVER IN CONNECTION WITH THIS REPORT. ENVIRONMENTAL DATA RESOURCES, INC. SPECIFICALLY DISCLAIMS THE MAKING OF ANY SUCH WARRANTIES, INCLUDING WITHOUT LIMITATION, MERCHANTABILITY OR FITNESS FOR A PARTICULAR USE OR PURPOSE. ALL RISK IS ASSUMED BY THE USER. IN NO EVENT SHALL ENVIRONMENTAL DATA RESOURCES, INC. BE LIABLE TO ANYONE, WHETHER ARISING OUT OF ERRORS OR OMISSIONS, NEGLIGENCE, ACCIDENT OR ANY OTHER CAUSE, FOR ANY LOSS OF DAMAGE, INCLUDING, WITHOUT LIMITATION, SPECIAL, INCIDENTAL, CONSEQUENTIAL, OR EXEMPLARY DAMAGES. ANY LIABILITY ON THE PART OF ENVIRONMENTAL DATA RESOURCES, INC. IS STRICTLY LIMITED TO A REFUND OF THE AMOUNT PAID FOR THIS REPORT. Purchaser accepts this Report "AS IS". Any analyses, estimates, ratings, environmental risk levels or risk codes provided in this Report are provided for illustrative purposes only, and are not intended to provide, nor should they be interpreted as providing any facts regarding, or prediction or forecast of, any environmental risk for any property. Only a Phase I Environmental Site Assessment performed by an environmental professional can provide information regarding the environmental risk for any property. Additionally, the information provided in this Report is not to be construed as legal advice.

Copyright 2018 by Environmental Data Resources, Inc. All rights reserved. Reproduction in any media or format, in whole or in part, of any report or map of Environmental Data Resources, Inc., or its affiliates, is prohibited without prior written permission.

EDR and its logos (including Sanborn and Sanborn Map) are trademarks of Environmental Data Resources, Inc. or its affiliates. All other trademarks used herein are the property of their respective owners.

Sanborn Sheet Key

This Certified Sanborn Map Report is based upon the following Sanborn Fire Insurance map sheets.



1965 Source Sheets



Volume 1, Sheet 7
1965



Volume 1, Sheet 8
1965



Volume 1, Sheet 5
1965



Volume 1, Sheet 6
1965

1948 Source Sheets



Volume 1, Sheet 5
1948



Volume 1, Sheet 6
1948



Volume 1, Sheet 7
1948



Volume 1, Sheet 8
1948

1922 Source Sheets



Volume 1, Sheet 5
1922



Volume 1, Sheet 6
1922



Volume 1, Sheet 7
1922



Volume 1, Sheet 8
1922

1914 Source Sheets



Volume 1, Sheet 3
1914



Volume 1, Sheet 4
1914



Volume 1, Sheet 5
1914

Sanborn Sheet Key

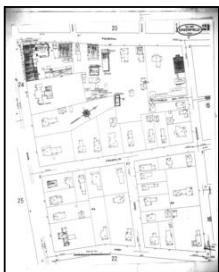
This Certified Sanborn Map Report is based upon the following Sanborn Fire Insurance map sheets.



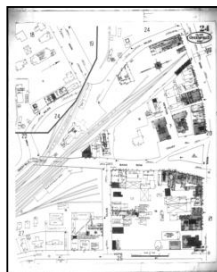
1909 Source Sheets



Volume 1, Sheet 20
1909



Volume 1, Sheet 21
1909



Volume 1, Sheet 24
1909

1902 Source Sheets



Volume 1, Sheet 3
1902



Volume 1, Sheet 8
1902



Volume 1, Sheet 9
1902

1896 Source Sheets



Volume 1, Sheet 3
1896



Volume 1, Sheet 4
1896



Volume 1, Sheet 7
1896



Volume 1, Sheet 8
1896



Volume 1, Sheet 9
1896

Sanborn Sheet Key

This Certified Sanborn Map Report is based upon the following Sanborn Fire Insurance map sheets.



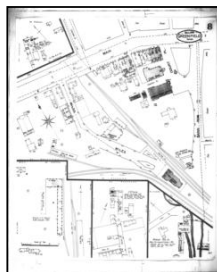
1892 Source Sheets



Volume 1, Sheet 4
1892



Volume 1, Sheet 7
1892

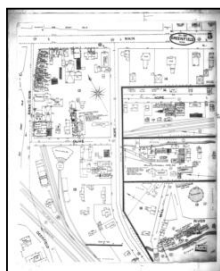


Volume 1, Sheet 8
1892

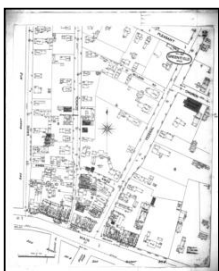


Volume 1, Sheet 9
1892

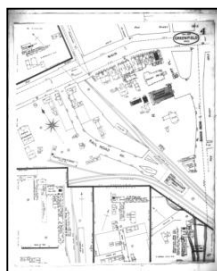
1887 Source Sheets



Volume 1, Sheet 5
1887



Volume 1, Sheet 2
1887



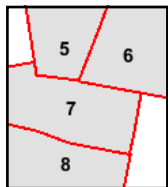
Volume 1, Sheet 4
1887



Site Name: Former First National Bank
 Address: 5-9 Bank Row
 City, ST, ZIP: Greenfield, MA 01301
 Client: Tighe & Bond
 EDR Inquiry: 5358646.3
 Order Date: 07/11/2018
 Certification #: 7C5E-4D62-BB17
 Copyright 1965



This Certified Sanborn Map combines the following sheets.
 Outlined areas indicate map sheets within the collection.



Volume 1, Sheet 6
 Volume 1, Sheet 5
 Volume 1, Sheet 8
 Volume 1, Sheet 7

0 Feet 150 300 600



The certified Sanborn Library search results in this report can be authenticated by visiting www.edr.com/sanborn and entering the certification number. Only Environmental Data Resources Inc. (EDR) is authorized to grant rights for commercial reproduction of maps by The Sanborn Library LLC, the copyright holder for the collection.

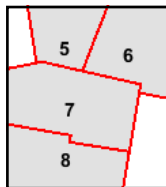

Certification # 7C5E-4D62-BB17



Site Name: Former First National Bank
Address: 5-9 Bank Row
City, ST, ZIP: Greenfield, MA 01301
Client: Tighe & Bond
EDR Inquiry: 5358646.3
Order Date: 07/11/2018
Certification # 7C5E-4D62-BB17
Copyright 1948



This Certified Sanborn Map combines the following sheets.
Outlined areas indicate map sheets within the collection.



Volume 1, Sheet 8
Volume 1, Sheet 7
Volume 1, Sheet 6
Volume 1, Sheet 5

0 Feet 150 300 600





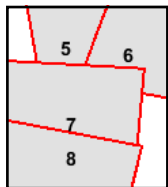
The certified Sanborn Library search results in this report can be authenticated by visiting www.edr.com/sanborn and entering the certification number. Only Environmental Data Resources Inc. (EDR) is authorized to grant rights for commercial reproduction of maps by The Sanborn Library LLC, the copyright holder for the collection.

Certification # 7C5E-4D62-BB17

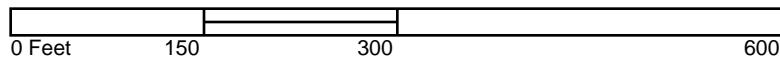
Site Name: Former First National Bank
 Address: 5-9 Bank Row
 City, ST, ZIP: Greenfield, MA 01301
 Client: Tighe & Bond
 EDR Inquiry: 5358646.3
 Order Date: 07/11/2018
 Certification # 7C5E-4D62-BB17
 Copyright 1922

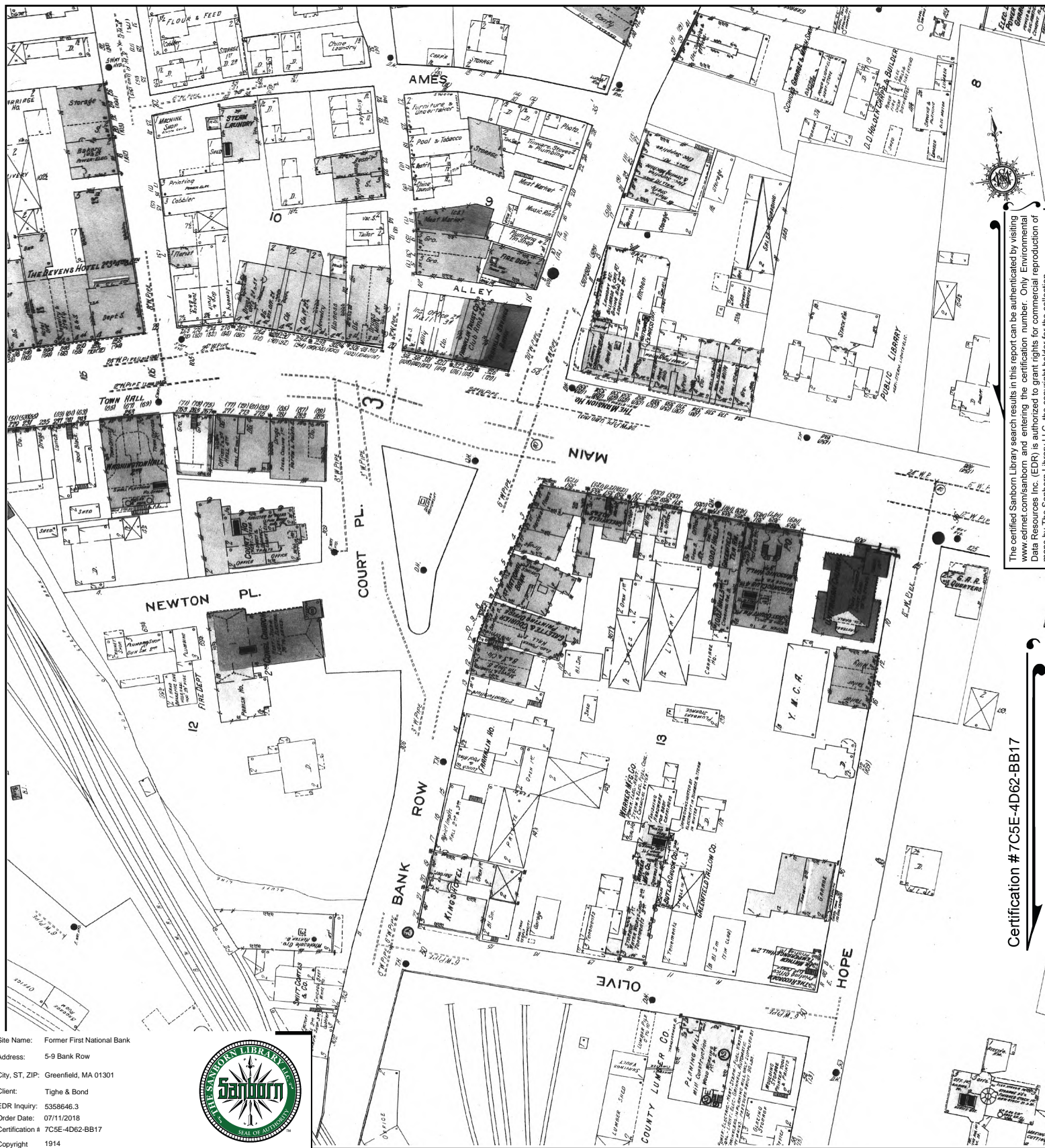


This Certified Sanborn Map combines the following sheets.
 Outlined areas indicate map sheets within the collection.



Volume 1, Sheet 8
 Volume 1, Sheet 7
 Volume 1, Sheet 6
 Volume 1, Sheet 5





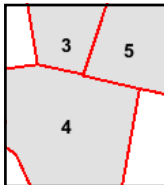
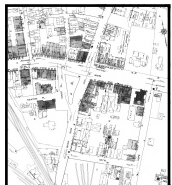
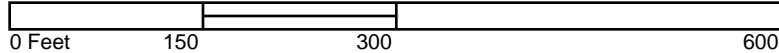
The certified Sanborn Library search results in this report can be authenticated by visiting www.edrnet.com/sanborn and entering the certification number. Only Environmental Data Resources Inc. (EDR) is authorized to grant rights for commercial reproduction of maps by The Sanborn Library LLC, the copyright holder for the collection.

Certification # 7C5E-4D62-BB17

Site Name: Former First National Bank
 Address: 5-9 Bank Row
 City, ST, ZIP: Greenfield, MA 01301
 Client: Tighe & Bond
 EDR Inquiry: 5358646.3
 Order Date: 07/11/2018
 Certification # 7C5E-4D62-BB17
 Copyright 1914

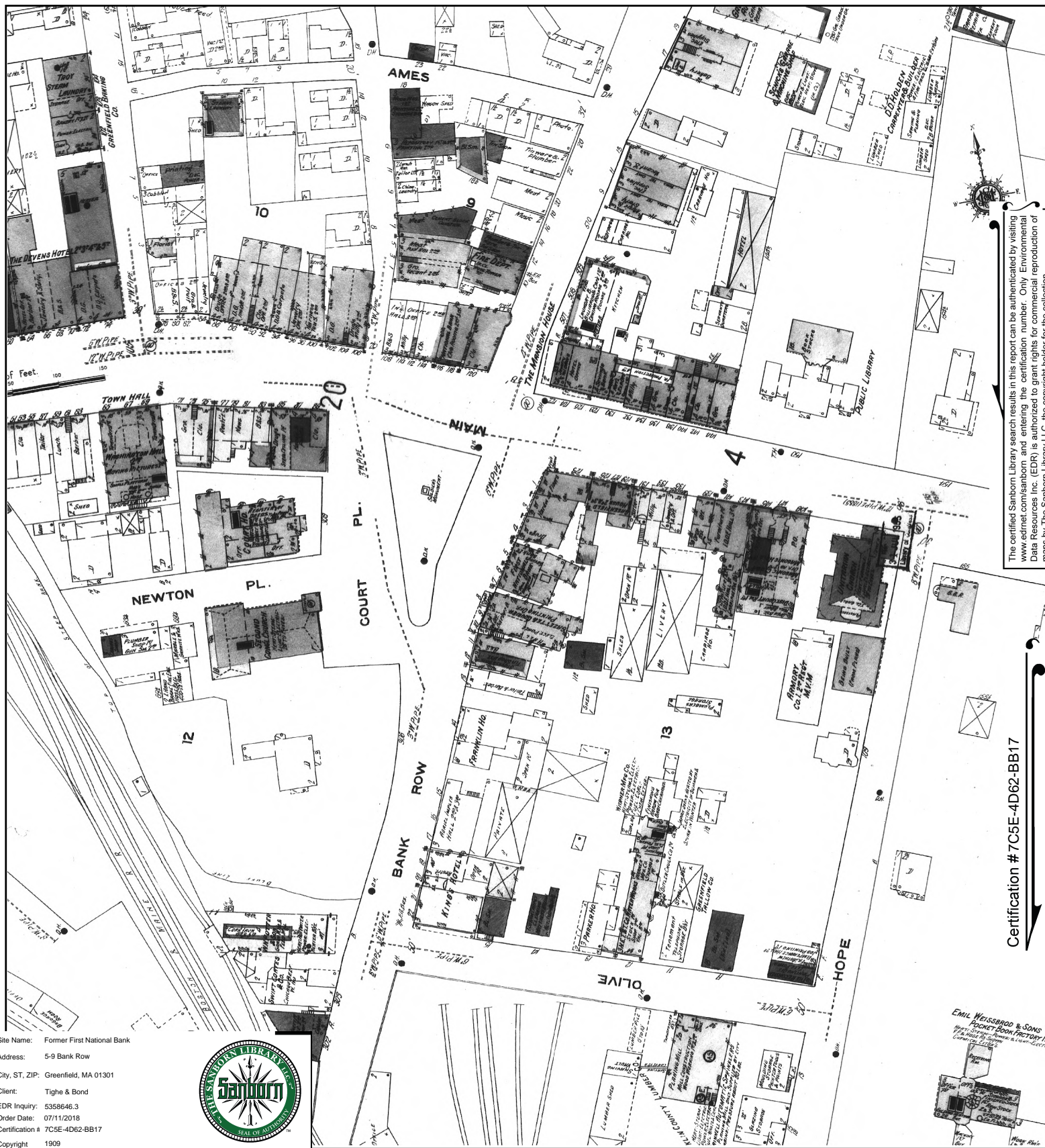


This Certified Sanborn Map combines the following sheets.
 Outlined areas indicate map sheets within the collection.



Volume 1, Sheet 5
 Volume 1, Sheet 4
 Volume 1, Sheet 3





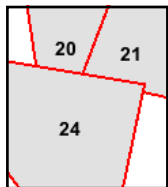
The certified Sanborn Library search results in this report can be authenticated by visiting www.edrnet.com/sanborn and entering the certification number. Only Environmental Data Resources Inc. (EDR) is authorized to grant rights for commercial reproduction of maps by The Sanborn Library LLC, the copyright holder for the collection.

Certification # 7C5E-4D62-BB17

Site Name: Former First National Bank
Address: 5-9 Bank Row
City, ST, ZIP: Greenfield, MA 01301
Client: Tighe & Bond
EDR Inquiry: 5358646.3
Order Date: 07/11/2018
Certification # 7C5E-4D62-BB17
Copyright 1909

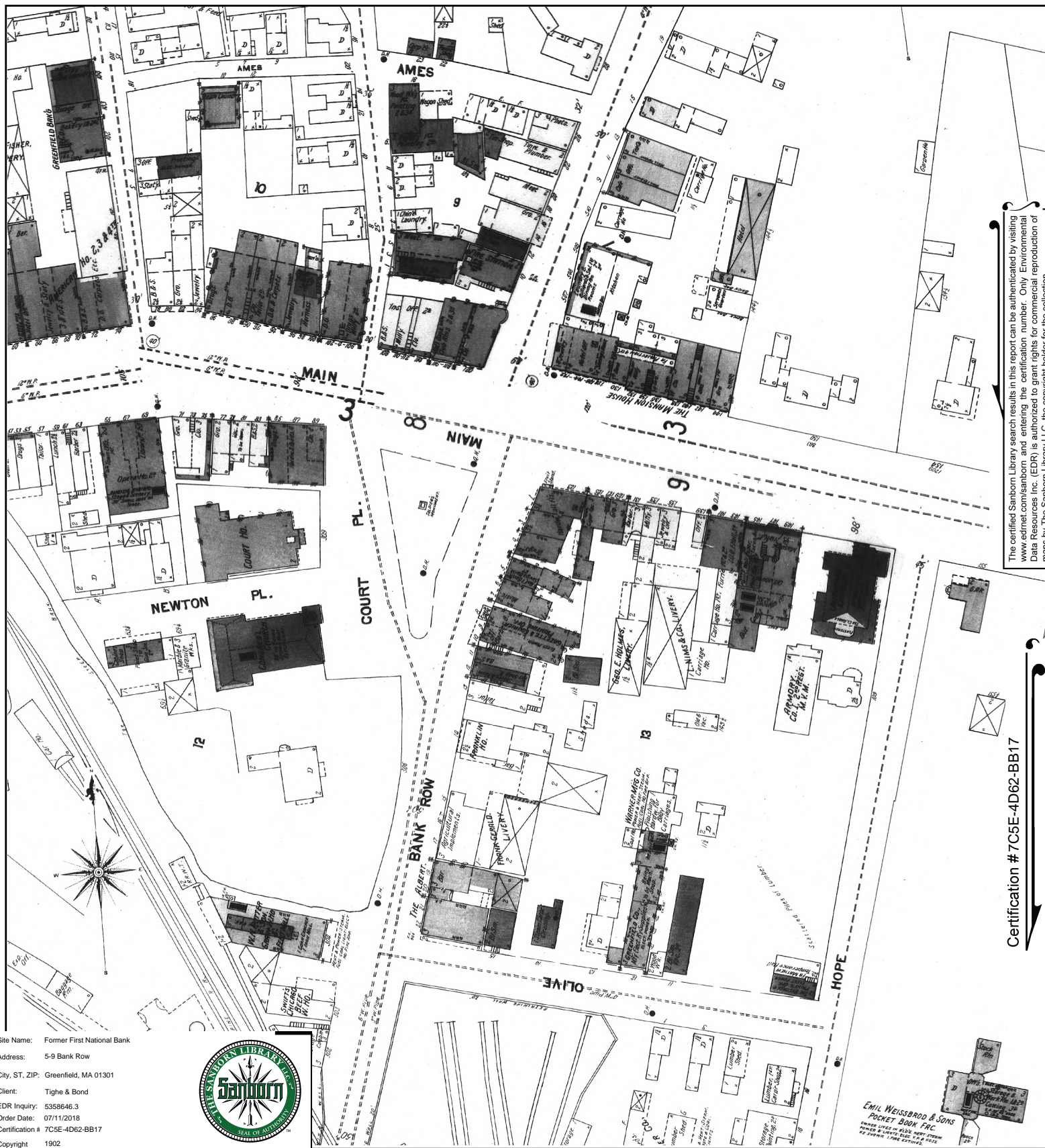


This Certified Sanborn Map combines the following sheets.
Outlined areas indicate map sheets within the collection.



Volume 1, Sheet 24
Volume 1, Sheet 21
Volume 1, Sheet 20

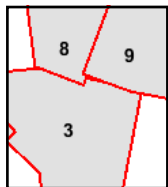




The certified Sanborn Library search results in this report can be authenticated by visiting www.edrnet.com/sanborn and entering the certification number. Only Environmental Data Resources Inc. (EDR) is authorized to grant rights for commercial reproduction of maps by The Sanborn Library LLC, the copyright holder for the collection.

Certification # 7C5E-4D62-BB17

This Certified Sanborn Map combines the following sheets.
 Outlined areas indicate map sheets within the collection.





The certified Sanborn Library search results in this report can be authenticated by visiting www.edrnet.com/sanborn and entering the certification number. Only Environmental Data Resources Inc. (EDR) is authorized to grant rights for commercial reproduction of maps by The Sanborn Library LLC, the copyright holder for the collection.

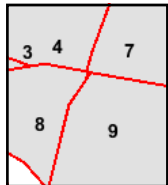
Certification # 7C5E-4D62-BB17

Site Name: Former First National Bank
Address: 5-9 Bank Row
City, ST, ZIP: Greenfield, MA 01301
Client: Tighe & Bond
EDR Inquiry: 5358646.3
Order Date: 07/11/2018
Certification # 7C5E-4D62-BB17
Copyright 1896



This Certified Sanborn Map combines the following sheets.
Outlined areas indicate map sheets within the collection.

0 Feet 150 300 600



Volume 1, Sheet 9
Volume 1, Sheet 8
Volume 1, Sheet 7
Volume 1, Sheet 4
Volume 1, Sheet 3





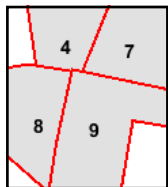
The certified Sanborn Library search results in this report can be authenticated by visiting www.edr.com/sanborn and entering the certification number. Only Environmental Data Resources Inc. (EDR) is authorized to grant rights for commercial reproduction of maps by The Sanborn Library LLC, the copyright holder for the collection.

Certification # 7C5E-4D62-BB17

Site Name: Former First National Bank
Address: 5-9 Bank Row
City, ST, ZIP: Greenfield, MA 01301
Client: Tighe & Bond
EDR Inquiry: 5358646.3
Order Date: 07/11/2018
Certification # 7C5E-4D62-BB17
Copyright 1892



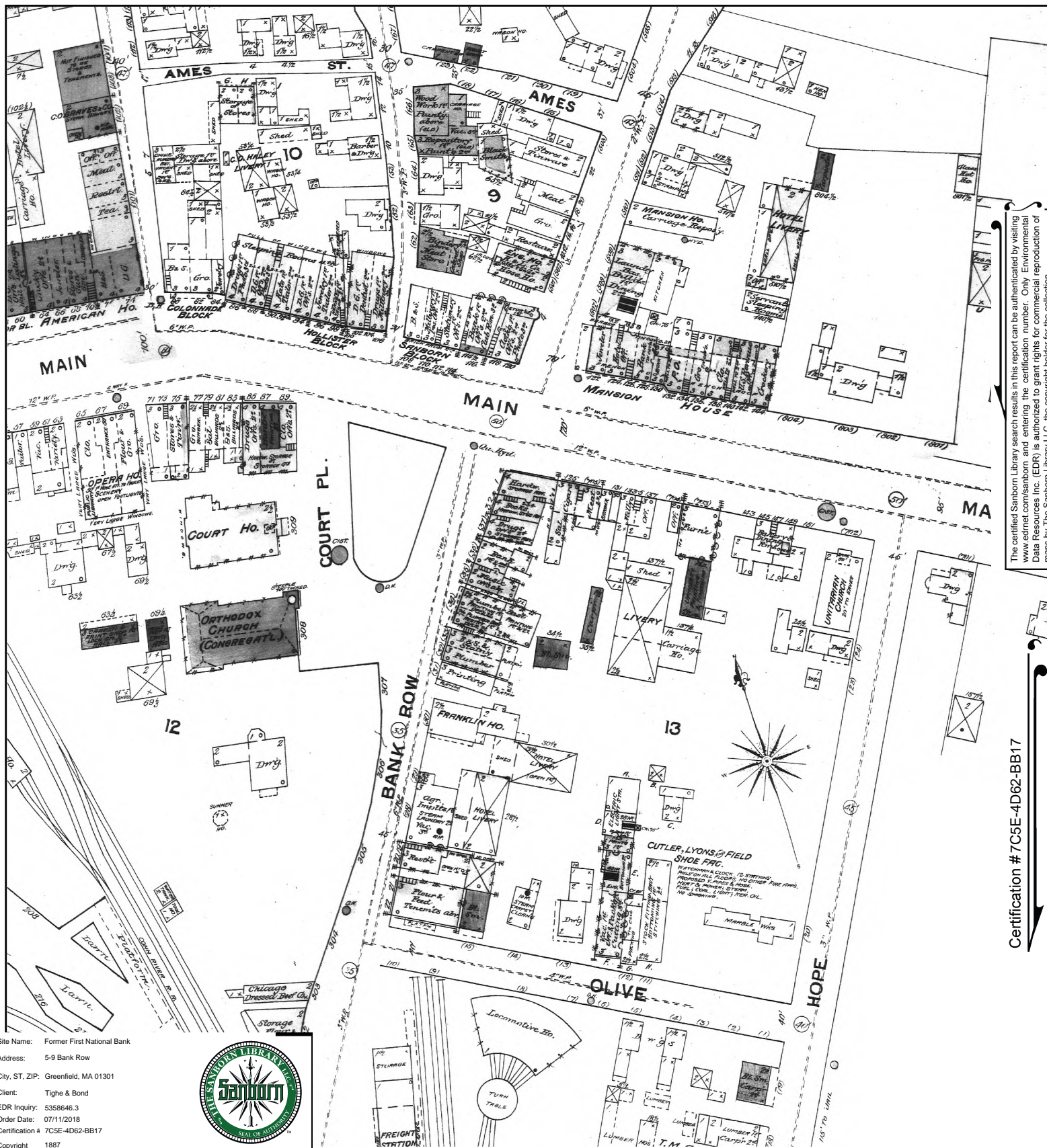
This Certified Sanborn Map combines the following sheets.
Outlined areas indicate map sheets within the collection.



Volume 1, Sheet 9
Volume 1, Sheet 8
Volume 1, Sheet 7
Volume 1, Sheet 4

0 Feet 150 300 600

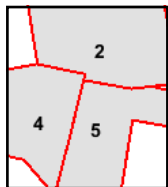




Site Name: Former First National Bank
 Address: 5-9 Bank Row
 City, ST, ZIP: Greenfield, MA 01301
 Client: Tighe & Bond
 EDR Inquiry: 5358646.3
 Order Date: 07/11/2018
 Certification # 7C5E-4D62-BB17
 Copyright 1887



This Certified Sanborn Map combines the following sheets.
 Outlined areas indicate map sheets within the collection.



Volume 1, Sheet 4
 Volume 1, Sheet 2
 Volume 1, Sheet 5

0 Feet 150 300 600



Former First National Bank

5-9 Bank Row
Greenfield, MA 01301

Inquiry Number: 5358646.5
July 12, 2018

The EDR-City Directory Image Report

TABLE OF CONTENTS

SECTION

Executive Summary

Findings

City Directory Images

Thank you for your business.

Please contact EDR at 1-800-352-0050
with any questions or comments.

Disclaimer - Copyright and Trademark Notice

This Report contains certain information obtained from a variety of public and other sources reasonably available to Environmental Data Resources, Inc. It cannot be concluded from this Report that coverage information for the target and surrounding properties does not exist from other sources. **NO WARRANTY EXPRESSED OR IMPLIED, IS MADE WHATSOEVER IN CONNECTION WITH THIS REPORT. ENVIRONMENTAL DATA RESOURCES, INC. SPECIFICALLY DISCLAIMS THE MAKING OF ANY SUCH WARRANTIES, INCLUDING WITHOUT LIMITATION, MERCHANTABILITY OR FITNESS FOR A PARTICULAR USE OR PURPOSE. ALL RISK IS ASSUMED BY THE USER. IN NO EVENT SHALL ENVIRONMENTAL DATA RESOURCES, INC. BE LIABLE TO ANYONE, WHETHER ARISING OUT OF ERRORS OR OMISSIONS, NEGLIGENCE, ACCIDENT OR ANY OTHER CAUSE, FOR ANY LOSS OR DAMAGE, INCLUDING, WITHOUT LIMITATION, SPECIAL, INCIDENTAL, CONSEQUENTIAL, OR EXEMPLARY DAMAGES. ANY LIABILITY ON THE PART OF ENVIRONMENTAL DATA RESOURCES, INC. IS STRICTLY LIMITED TO A REFUND OF THE AMOUNT PAID FOR THIS REPORT.** Purchaser accepts this Report "AS IS". Any analyses, estimates, ratings, environmental risk levels or risk codes provided in this Report are provided for illustrative purposes only, and are not intended to provide, nor should they be interpreted as providing any facts regarding, or prediction or forecast of, any environmental risk for any property. Only a Phase I Environmental Site Assessment performed by an environmental professional can provide information regarding the environmental risk for any property. Additionally, the information provided in this Report is not to be construed as legal advice.

Copyright 2017 by Environmental Data Resources, Inc. All rights reserved. Reproduction in any media or format, in whole or in part, of any report or map of Environmental Data Resources, Inc. or its affiliates is prohibited without prior written permission.

EDR and its logos (including Sanborn and Sanborn Map) are trademarks of Environmental Data Resources, Inc. or its affiliates. All other trademarks used herein are the property of their respective owners.

EXECUTIVE SUMMARY

DESCRIPTION

Environmental Data Resources, Inc.'s (EDR) City Directory Report is a screening tool designed to assist environmental professionals in evaluating potential liability on a target property resulting from past activities. EDR's City Directory Report includes a search of available city directory data at 5 year intervals.

RECORD SOURCES

EDR's Digital Archive combines historical directory listings from sources such as Cole Information and Dun & Bradstreet. These standard sources of property information complement and enhance each other to provide a more comprehensive report.

EDR is licensed to reproduce certain City Directory works by the copyright holders of those works. The purchaser of this EDR City Directory Report may include it in report(s) delivered to a customer. Reproduction of City Directories without permission of the publisher or licensed vendor may be a violation of copyright.

Data by

infoUSA[®]

Copyright©2008
All Rights Reserved

RESEARCH SUMMARY

The following research sources were consulted in the preparation of this report. A check mark indicates where information was identified in the source and provided in this report.

<u>Year</u>	<u>Target Street</u>	<u>Cross Street</u>	<u>Source</u>
2014	<input checked="" type="checkbox"/>	<input checked="" type="checkbox"/>	EDR Digital Archive
2010	<input checked="" type="checkbox"/>	<input checked="" type="checkbox"/>	EDR Digital Archive
2005	<input checked="" type="checkbox"/>	<input checked="" type="checkbox"/>	EDR Digital Archive
2000	<input checked="" type="checkbox"/>	<input checked="" type="checkbox"/>	EDR Digital Archive
1995	<input checked="" type="checkbox"/>	<input checked="" type="checkbox"/>	EDR Digital Archive
1992	<input checked="" type="checkbox"/>	<input checked="" type="checkbox"/>	EDR Digital Archive
1987	<input checked="" type="checkbox"/>	<input checked="" type="checkbox"/>	EDR Digital Archive
1982	<input checked="" type="checkbox"/>	<input checked="" type="checkbox"/>	EDR Digital Archive
1977	<input checked="" type="checkbox"/>	<input checked="" type="checkbox"/>	EDR Digital Archive
1971	<input checked="" type="checkbox"/>	<input checked="" type="checkbox"/>	Manning's City Directory
1966	<input checked="" type="checkbox"/>	<input checked="" type="checkbox"/>	Manning's City Directory
1961	<input checked="" type="checkbox"/>	<input checked="" type="checkbox"/>	Manning's City Directory

FINDINGS

TARGET PROPERTY STREET

5-9 Bank Row
Greenfield, MA 01301

<u>Year</u>	<u>CD Image</u>	<u>Source</u>
-------------	-----------------	---------------

BANK ROW ST

2014	pg A1	EDR Digital Archive
2010	pg A3	EDR Digital Archive
2005	pg A6	EDR Digital Archive
2000	pg A9	EDR Digital Archive
1995	pg A11	EDR Digital Archive
1992	pg A13	EDR Digital Archive
1987	pg A15	EDR Digital Archive
1982	pg A17	EDR Digital Archive
1977	pg A19	EDR Digital Archive
1971	pg A21	Manning's City Directory
1966	pg A25	Manning's City Directory
1966	pg A26	Manning's City Directory
1961	pg A29	Manning's City Directory

FINDINGS

CROSS STREETS

<u>Year</u>	<u>CD Image</u>	<u>Source</u>
-------------	-----------------	---------------

MAIN ST

2014	pg. A2	EDR Digital Archive
2010	pg. A4	EDR Digital Archive
2005	pg. A7	EDR Digital Archive
2000	pg. A10	EDR Digital Archive
1995	pg. A12	EDR Digital Archive
1992	pg. A14	EDR Digital Archive
1987	pg. A16	EDR Digital Archive
1982	pg. A18	EDR Digital Archive
1977	pg. A20	EDR Digital Archive
1971	pg. A22	Manning's City Directory
1971	pg. A23	Manning's City Directory
1971	pg. A24	Manning's City Directory
1966	pg. A27	Manning's City Directory
1966	pg. A28	Manning's City Directory
1961	pg. A30	Manning's City Directory
1961	pg. A31	Manning's City Directory
1961	pg. A32	Manning's City Directory

City Directory Images

BANK ROW ST 2014

3	ADAMS, KAREN R GREENFIELD CMNTY ACUPUNCTURE MILLER, PATRICIA A RUGGERI & RUGGERI
15	AMHERST ADULT LEARNING CENTER CHARBONEAU LEARNING CENTER CHILD TRAUMA INSTITUTE INC COLE ECOLOGICAL INC CONNECTCUT RVER WTR SHED CNCIL DEERFELD RIVER WATERSHED ASSOC LITERACY PROJECT INC
19	HATHAWAY, CATHERINE KEANE, JONAH A
21	HOLE PIE INC
25	CORP OF CHURCH OF CHRIST LD ST CORP OF PRES OF TH KENFIELD, SCOTT M THOMAIER SANDY
27	MANNA HOUSE
35	MOHAWK OFFICE EQUIPMENT CO
36	MC CARTHY FUNERAL HOMES
38	AERUS ELECTROLUX ALL ABOUT BEADS IMAGINE JEWELERS
40	JCK MARKETING

MAIN ST 2014

302	MCKENNA BRIAN F INC
308	APIOS INSTITUTE INC
	BIRD-HOVEY ASSOCIATES LLC
	FULL FRAME INITIATIVE INC
	JONES WHITSETT ARCHITECTS INC
310	BAKER OFFICE SUPPLY INC
321	GREENFIELD TOWN OF
324	ARGO GROUP US
	TD BANK NA
	TRIDENT INSUR SVCS NENG INC
345	SMART COMPUTER INC
353	BRADS PLACE
355	BASEBALL TREASURES
357	JEFF BAKER
361	GARDEN CINEMAS
367	ARIFS TAILORING SHOP
377	CIREXX INTERNATIONAL INC
	DOLAN ROBERT P III
	DOLAN, ROBERT
	FLINN, MARY E
	GORMAN & MCDONALD ATTORNEYS
	GORMAN JOSEPH ATTY
	GORMAN, JOSEPH T
	GRAVES DONALD E CPA
	GRAVES, DONALD E
	LAW OFFICE OF NTHANIEL A TRIPP
	MARGOLA EDWARD L CPA
	READ FREDERICK W III
	READ, FREDERICK W
	SEMASKI FINANCIAL
	SIMANSKI DAVID
	SINGER DAVID J
	SINGER, DAVID J
	STOBIERSKI & STOBIERSKI
	SVE ASSOCIATES
	TWOMBLY WEALTH MGT GROUP LLC
	VALLEY TITLE COMPANY LTD
393	COMMUNITY ACTN OF THE FRANKLIN
	FCAC REAL ESTATE INC
	GREENFIELD BUSINESS ASSN
	GREENFIELD COMMUNITY TV
	JAMES, PETER R
	MACNICOL TOMBS AND BROWN LLP
	RAWSON MERRIGAN & MERRIGAN LLC
	WANDA MOONEY REALTOR
395	FRANKLIN CNTY CHAMBER COMMERCE

BANK ROW ST 2010

3	RUGGERI & RUGGERI
5	RAVEN USED BOOK SHOP
15	ABR INC ENVIRONMENTAL RES
	AMHERST ADULT LEARNING CENTER
	CHARBONEAU LEARNING CENTER
	CHILD TRAUMA INSTITUTE INC
	CONNECTCUT RVER WTR SHED CNCIL
	HALL E A & CO INC
	LITERACY PROJECT INC
25	CORP OF CHURCH OF CHRIST LD ST
	FRANKLIN HEALTHCARE
	ROSIE FINALE APRN
	STEVE RHODES PSYCHOTHERAP
27	SHEARS
	TORELLO, PEGGY
34	GRANGER BILL
35	MOHAWK OFFICE EQUIPMENT CO
36	MC CARTHY FUNERAL HOMES
40	ELECTROLUX CORPORATION

MAIN ST 2010

285	WIERZBOWSKI, EDWARD
302	ARTCYCLES BOUTIQUE
	MCKENNA BRIAN F INC
308	APIOs INSTITUTE INC
	ARCHITECTS MARGO JONES INC
	BIRD-HOVEY ASSOCIATES LLC
	COMPUTER WARES INC
	REGENERATIVE DESIGN GROUP LLC
310	BAKER OFFICE SUPPLY INC
321	GREENFIELD TOWN OF
324	ARGO GROUP US
	KNAPP SCHENCK INSUR AGCY INC
	TD BANK NA
	TRIDENT INSUR SVCS NENG INC
345	SMART COMPUTER INC
353	BRADS PLACE
355	BASEBALL TREASURES
359	GARDEN BUILDING LLC
361	GARDEN CINEMAS
367	ARIFS TAILORING SHOP
377	BOBETSKY THEODORE
	BOBETSKY, THEODORE J
	CIREXX CORPORATION
	DARE FAMILY SVC
	DOLAN ROBERT P III
	DOLAN, ROBERT
	FLANDERS, ALEXA
	GOAT VIEW LLC
	GORMAN & MCDONALD ATTORNEYS
	GORMAN JOSEPH ATTY
	GORMAN, JOSEPH T
	GRAVES DONALD E CPA
	GRAVES, DONALD E
	MARGOLA EDWARD L CPA
	MCDONALD, FRANCIS L
	READ FREDERICK W III
	READ, FREDERICK W
	SIMANSKI DAVID
	SINGER DAVID J
	STOBIERSKI & STOBIERSKI
	SVE ASSOC
	TWOMBLY WEALTH MGT GROUP LLC
393	COMMUNITY ACTN OF THE FRANKLIN
	FCAC REAL ESTATE INC
	GREENFIELD BUSINESS ASSN
	GREENFIELD COMMUNITY TV
	JAMES, PETER
	MACNICOL TOMBS AND BROWN LLP
	MASONIC HALL CONDO ASSN INC
	MASSACHUSETTS CAP DIRECTORS AS

MAIN ST**2010****(Cont'd)**

393	MERRIGAN, JAMES F MUSIC IN DEERFIELD INC RAWSON MERRIGAN & MERRIGAN LLC WANDA MOONEY REALTOR
395	DEERFIELD VALLEY ART ASSN FRANKLIN CNTY CHAMBER COMMERCE

BANK ROW ST 2005

1	PSYCHIC BOUTIQUE
3	RUGGERI & RUGGERI
15	CHILD TRAUMA INSTITUTE INC
	CONNECTCUT RVER WTR SHED CNCIL
	LITERACY PROJECT INC
25	CORPORATION OF PRESIDENT OF TH
34	AERUS
	DOLLAR UP OR LESS
35	MOHAWK OFFICE EQUIPMENT CO
36	MC CARTHY FUNERAL HOMES
38	PSYCHIC READINGS BY CHRISTINE
	VO RELL HOMES FOR SALE
40	NELSONS KARATE INSTITUTE

MAIN ST 2005

302	RUDDOCK H S JEWELER INC
306	DEMERS, RODNEY
308	COMPUTER WARES INC
	JONES MARGO ARCHITECTS INC
	TANSTAAFL FARM
	WESTERN MASS ENTERPRISE FUND
310	BAKER OFFICE SUPPLY INC
321	GREENFIELD TOWN OF
324	KNAPP SCHENCK & CO
	TD BANKNORTH NA
353	BRADS PLACE
355	BASEBALL TREASURES
357	GNETTEK
359	GOHL GEORGE
	OCCUPANT UNKNOWN,
361	GARDEN CINEMAS
363	FRAMERY
365	UNION NEWS/SUNDAY REPUBLICAN
367	ARIFS TAILORING SHOP
377	BOBETSKY THEODORE
	BOBETSKY, THEODORE J
	CIREXX CORPORATION
	DARE FAMILY SVC
	FLINN, MARY E
	GOAT VIEW LLC
	GORMAN JOSEPH ATTY
	GORMAN, JOSEPH T
	GRAVES DONALD E CPA
	MARGOLA EDWARD L CPA
	NEW ENGLAND LIFE
	READ FREDERICK W III
	READ, FREDERICK W
	SAUNDERS CHARLES W & ASSOC PC
	SIMANSKI, DAVID
	SINGER DAVID J
	SINGER, DAVID J
	STOBIERSKI & STOBIERSKI
381	KILGOUR WILLIAM D
393	ATHOL CHILD CARE SERVICES
	BARTLETT & BARRY LP
	FRANKLIN COMMUNITY ACTION CORP
	FRANKLIN-NO, QUABBIN W
	GREENFIELD COMMUNITY TV
	MACNICOL TOMBS & BROWN LLP
	MASSACHUSETTS CAP DIRECTORS AS
	MERRIGAN, THOMAS W
	NEW, ENGLAND N
	RAWSON MERRIGAN & MERRIGAN LLC
	TOWN CRIER
395	DEERFIELD VALLEY ART ASSN

MAIN ST

2005

(Cont'd)

395	FRANKLIN CNTY CHAMBER COMMERCE
425	FRANKLIN, LAW

BANK ROW ST 2000

3	RUGGERI & RUGGERI
5	HAIRSPACE
15	EPOCH STUDIOS
25	CHURCH OF JESUS CHRIST OF LATT
35	MOHAWK OFFICE EQUIPMENT CO
36	MC CARTHY FUNERAL HOMES
38	LONGO MICHAEL S

MAIN ST 2000

288	OCCUPANT UNKNOWN,
302	RUDDOCK H S JEWELER INC
308	COMPUTER WARES INC
	JONES MARGO ARCHITECHTS
	WESTERN MASS ENTERPRISE FUND
310	BAKER OFFICE SUPPLY INC
321	GREENFIELD TOWN OF
324	FLEETBOSTON FINANCIAL
332	KNAPP SCHENCK & CO
	OCCUPANT UNKNOWN,
353	BRADS PLACE
355	BASEBALL TREASURES
361	GARDEN CINEMAS
363	PRESCOTT DONNA
367	ARIFS TAILORING SHOP
377	BARSHAK, D J
	BOBETSKY THEODORE
	GORMAN JOSEPH ATTY
	GRAVES DONALD E CPA
	MARGOLA EDWARD L CPA
	READ FREDERICK W III
	SAUNDERS CHARLES W & ASSOC PC
	STOBIERSKI & STOBIERSKI
	VALINET INC
393	BARTLETT & BARRY LP
	DACYCZYN, DAVID J
	FRANKLIN COMMUNITY ACTION CORP
	GREENFIELD COMMUNITY TV
	KUZMESKI JACKSON DACYCZYN LLP
	KUZMESKI-JACKSO, JOANNE M
	MACNICOL TOMBS AND BROWN LLT
	TOWN CRIER
395	FRANKLIN CNTY CHAMBER COMMERCE

BANK ROW ST 1995

3	RUGGERI & RUGGERI
15	HALL E A & CO INC
	MARTIN DISTRIBUTING CO
	VALLEY TITLE COMPANY LTD
35	MOHAWK OFFICE EQUIPMENT CO
36	MC CARTHY FUNERAL HOME INC
38	LINCARE INC

MAIN ST 1995

302	MCKENNA BRIAN F INC
	METZROTH GRAPHICS
	NORTHGATE ADVERTISING INC
	WORDGRAPHICS
308	COMPUTER WARES INC
	JONES MARGO
	STONE, MUSA A
310	BAKER OFFICE SUPPLY INC
324	FLEET FINANCIAL GROUP INC
332	MASSAMONT INSURANCE AGENCY
353	BRADS PLACE
355	BASEBALL TRSRES BSBAL MMORABLT
359	HIGHLAND COUNSELING ASSOC
361	GARDEN CINEMAS
363	FRAMERY
367	ARIFS TAILORING SHOP
377	BOBETSKY THEODORE
	GILMORE WATTERS INSUR AGCY INC
	GORMAN & MCDONALD ATTORNEYS
	GRAVES DONALD E
	MARGOLA EDWARD L
	MCCOLLUM SARA E
	NEW ENGLAND LIFE THE (NOT INC)
	SAUNDERS CHARLES W & ASSOC PC
	STOBIERSKI & STOBIERSKI
	TAYLOR DAVID DR
393	CLOUGH HARBOR & ASSOC
	GREENFIELD COMMUNITY TV
	HAIR GALLERY
	INTERLOC INC
	K LEVITCH & ASSOCIATES
	PLUMLEY & ASSOC
	TRUDEL BRTLTT BRR WLS MC NCHL
395	FRANKLIN CNTY CHMBER OF CMMRCE
	GO GREENFIELD BUSINESS ASSOC

BANK ROW ST 1992

3	RUGGERI & RUGGERI
	TOMBS SUSAN M
5	HAIR BY STUDIO 1
	HAIR BY STUDIO 1 INC
15	GAZETTE & COURIER BUILDING
	HALL E A & CO INC
	MARTIN DISTRIBUTING CO
17	PIERSON JAS H INSURANCE AGENCY
35	MOHAWK OFFICE EQUIPMENT CO
36	MC CARTHY FUNERAL HOME INC
38	LINCARE INC
40	CHANO HOBBIES

MAIN ST 1992

302	GRAPHIC ARTS METZROTH GRAPHICS NORTHGATE ADVERTISING
308	COMPUTER WARES INC STONE, MUSA A
310	BARRETT & BAKER INC
324	BULKLEY RICHARDSON & GELINAS
332	MASSAMONT INSURANCE AGENCY
353	BRADS PLACE
359	GARDEN BEAUTY STUDIO HIGHLAND COUNSELING ASSOC
361	GARDEN CINEMAS
363	FRAMERY
365	REPUBLICAN COMPANY INC
377	ABBOTT BETH BOBETSKY THEODORE COCCDUTO R E MD FRANCIS L MCDONALD GILMORE & WATTERS INSUR AGCY GORMAN & MCDONALD ATTORNEYS MCCOLLUM SARA E MERRIGAN THOS T SAUNDERS CHARLES W & ASSOC PC STOBIERSKI & STOBIERSKI TAYLOR DAVID DR
393	CASE REAL ESTATE FRANKLIN HAMPSHIRE EYE CARE GREENFIELD COMMUNITY TV K LEVITCH & ASSOCIATES TRUDEL BRTLTT BRR WLS MC NCHL VALLEY TITLE COMPANY LTD
395	FRANKLIN CTY CHAMBER OF COMM

BANK ROW ST 1987

3	RUGGERI & RUGGERI
15	HALL E A & CO INC
	MARTIN DISTRIBUTING CO
17	PIERSON JAS H INS AGENCY INC
35	MOHAWK OFFICE EQUIPMENT CO
36	MC CARTHY FUNERAL HOME INC
40	CHANO HOBBIES

MAIN ST 1987

302	GRAPHIC ARTS
	METZROTH GRAPHICS
	NORTHGATE ADVERTISING*
308	COMPUTER WARES INC
	HARMEN TEMPORARY SERVICE
310	BARRETT & BAKER INC
324	CONARB CORP
	SHAWMUT BANK OF FRANKLIN CNTY
332	BANK OF BOSTON-WESTERN MASS NA
353	BRADS PLACE
355	GEMINI CERAMICS STUDIO
357	COMIC RELIEF
359	GARDEN BEAUTY STUDIO
363	FRAMERY THE
365	SPRINGFIELD NEWSPAPERS
377	BETH ABBOTT
	C W SAUNDERS & ASSOCIATES CPA
	GILMORE WATTERS INSURANCE AGCY
	KRAMER INDUSTRIES INC
	MERRIGAN THOS T
393	MALE C T ASSOCIATES INC
	TRUDEL BRTLTT BRR WLS MC NCHL
	VALLEY TITLE COMPANY LTD
395	FRANKLIN CTY CHAMBER OF COMM

BANK ROW ST 1982

5	HAIR BY STUDIO 1 INC
15	HALL E A & CO INC
21	RAY'S CAFE INC OF GREENFIELD
35	MOHAWK OFFICE EQUIPMENT CO INC
36	MC CARTHY FUNERAL HOME INC

MAIN ST 1982

310	BARRETT & BAKER INC
	NEW ENGLD LRNG CTR WMN TRANS*
324	CONARB CORP
	SHAWMUT BANK OF FRANKLIN CNTY
332	OLD COLONY BANK FRANKLIN CNTY
359	CONTAINER ASSOCIATES
	GARDEN BEAUTY STUDIO
363	FRAMERY THE
	P & P ENTERPRISES INC
377	HAMILTON INTERIORS INC
385	PACKARD SWYR WT BL INSUR AGCY
393	CARROLL TRAVEL BUR GREENFIELD*
	LAKE ASPHALT & PETE CO MASS*
	TRUDELL BARTLETT & BARRY

BANK ROW ST 1977

15	HALL E A & CO INC
21	RAYS CAFE INC OF GREENFIELD
35	MOHAWK OFFICE EQUIPMENT CO INC
36	MC CARTHY FUNERAL HOME INC

MAIN ST 1977

302	WOODARD ASKEY INC
310	BARRETT & BAKER INC
324	CONARB CORP
359	CONTAINER ASSOCIATES
363	FRAMERY THE P & P ENTERPISES INC
377	HAMILTON INTERIORS INC
385	PACKARD SAWYER WATTERS& BELL
393	CARROLL TRAVEL BUR GREENFIELD* LAKE ASPHALT & PETR CO MASS TRUDELL BARTLETT & BARRY
397	PETERSON DOUGLAS G & ASSOC* RECORDER PUBLISHING CO INC WORLD EYE BOOKSHOP

BANK ROW ST 1971

18 Raymond A Fournier 773-9540

**BANK ROW fr Main at east side of Common
south to Deerfield**

Right side even numbers

Court Square Park

-Court sq ends

Second Congregational Church 772-0255

34 Stanley F Pelc barber

36 McCarthy Funeral Home Inc 774-4808

38 Liberty Paint & Wallpaper Co 773-3320

40 Bud's Market 773-7810

44 Village Pizza Shop Inc 772-6209

56 Vacant

60 Vacant

Left side odd numbers

1-5 Allen Block

1 Vacant

3 Sebastian J Ruggeri lwyr (2nd fl) 774-4500 and 774-4555

5 Vacant

11 First Nat Bank of Franklin
County 772-0281

13 First National Bank Block

15 Gazette & Courier Building

15 E A Hall & Co Inc printers 774-4661

15 Greenfield Mailing Service (Branch of E
A Hall & Co Inc) 774-4661

15 Martin's Automatic Laundry (basement)
773-8071

15 Vacant

15 Clay Hill Coins 773-8071

17 Jas H Pierson Insurance Agency Inc
773-5438

19 Veterans of Foreign Wars Hall

19 Jas Moore (1)

19 Elaine Gallison (2)

19 David George (3)

19 Benj Daszuta (4)

19 Vacant (5)

19 Ideas Plus Ink 773-9785

19-21 Ray's Cafe Inc 773-9062

25 Vacant

29-33 The Knapp Apartments

29 Chas R Miller (1) 774-2919

29 Sophie Sherman (2)

29 Jefferson Weld (3)

29 Philip R Powley (4)

29 No report (5)

29 Patricia McCarthy (6) 774-3600

29 Vacant (7)

29 Raymond W Smith (8)

31-33 Acme Realty Trust Building

33 Acme Electrical Supply Co Inc 774-2233

33 Mrs Eleanor Sisto (1) 774-2025

33 Vacant (2)

LESTER

MAIN ST 1971

223 National Shoe and Hat Service 774-480
 227-231 Aliber Block
 229-231 Aliber's ladies' apparel 773-3939
 233 Sullivan's Drug Store 774-4638
 237 Vacant
 239 Borofsky Block
 239 Whelan's Discount 774-2998
 239 Vacant (2-4-6)
 239 American Cancer Society (3) 773-8458
 239 Vacant (5)
 239 Vacant
 253 Greenfield Police Dept 773-5411
 265-269 Cohn Block
 265 Carl's Tea Room and Restaurant 772-6622
 267 Hallmark Studio Inc 773-5765
 Cohn & Levitch Ins Agcy Inc 774-4371
 269 Cohn & Levitch Real Estate 774-4371
 275 Beneficial Finance Co 773-5472
 277-281 Sheldon Building
 277 Network Associates Inc (201) 774-4810
 277 Norman H Farr Jr 773-39
 dentist (202)
 Social Security Adm Dept
 Health Education and
 Welfare 774-2320
 277 Hamilton Smith Realty 772-0871
 277 Vacant (3rd floor)
 277 Levy Winer & Hodos 774-4385
 attorneys (4th floor)
 281 Clark's Sport Shop 774-2298
 285-291 Clark Bldg
 285-291 Clark Hardware Co Inc 773-5694
 -Court sq begins
 -Bank Row begins
 349 Vacant
 353 DND Drug Inc 773-5002

MAIN ST 1971

GREENFIELD DIRECTORY

(continued)

353	Fiske & Strecker druggists	773-5002
353	Fiske & Strecker Luncheon- ette	773-8460
355	Pioneer Valley Surgical Supplier	772-0887
357	Vacant	
359	Garden Theatre Building	
359	Franklin County Supplementary Education Center	774-2243 and 774-2244 (201-203-207-208-209- 210)
359	Garden Beauty Studio (202)	773-5171
359	Container Associates (204)	773-3601
359	Connecticut River Valley Flood Control Commission	773-3601
359	Timber Owners of New England Inc (204)	773-3601
359	Vacant (205)	
359	Laurence A Pion dentist (206)	773-7110
361	Garden Theatre	774-4881
363	Jack's Liquors	773-5794
365	The Elite Shoppe milliners	774-4454
367	H & R Block Inc	772-0841
377	Hamilton Interiors Inc	773-3015
379	Equitable Life Assurance Society (2nd)	774-2738
379	United Fund of Franklin County Inc	773-5462
379	Franklin County Social Ser Referral Center	773-5462
383	Wainshal Block	
391	Chas W Saunders acct	773-5405
393	Masonic Block	
	Masonic Temple	773-5298
393	Lake Asphalt & Petroleum of Mass	773- 7626
393	Franklin County Public Health Assn Inc	773-3113
393	Carroll Travel Bureau of Greenfield (2nd fl)	772-0861
393	Stoddard Ball Bartlett and Trudel lwyr	774-4373
	Jos T Bartlett lwyr	774-4373
	Paul A Trudel lwyr	774-4373
	Philip H Ball Jr lwyr	774-4373
	Jos T Bartlett Jr	774-4373
	Jack D Curtiss lwyr	774-4373
393	Franklin Public Health Center	773-3113
395	Packard Sawyer Watters & Bell ins	772- 0251
397	Recorder Publishing Co Inc	772-0261
397	Franklin County Publishing Corp	772- 0261
	Greenfield Recorder newspaper	772-0261

MAIN ST 1971

Miles E Demond (412) 774-4549
 and 773-3231
 280-282 Bartlett's Inc 773-5705
 286 Forbes Camera Shop 773-9898
 294 The Singer Company 773-8156
 298-304 Ruddock's Block
 298 H S Ruddock's Inc 772-6380
 300 Barrett & Baker Stationers
 302 Vacant
 306-310 Barrett & Baker stationers office sup-
 plies and newsroom 774-2345
 308 Barrett & Baker Block
 308 Big Brother Assn of Franklin County
 772-0915
 Louisa Wilson (1)
 Donald R Jackson (2)
 Jack O Swenson (3)
 308 Chas J Smith (5)
-School begins
 324 Franklin County Trust Co Bldg
 324 Franklin County Trust Co 772-0221
 332 Franklin Savings Institution The 773-5427
-Federal begins
 400 Greenfield Savings Bank 774-4381
 402 Greenfield Public Library 772-6305
 and 772-0989
 Directory Reference Library 772-6305
 406 Greenfield Public Library Meeting Room
 (rear)
 412 Greenfield Fire Dept 774-4321
 412 Tri State Fire Mutual Aid System
 412 Civil Defense Control Room (basement)
 773-8729
 426 Trail Blazer Snack Bar

BANK ROW ST 1966

16 ©Mrs Mary G Pratt 772-0497

18 Abr J Parker 773-3761

**BANK ROW fr Main at east side of Common
south to Deerfield K-6****Right side even numbers**

Court Square Park

—Court sq ends

Second Congregational Church 772-0255

34 Stanley F Pelc barber

36 McCarthy Funeral Home Inc 774-4808

38 Liberty Paint & Wallpaper Co 773-3320

40 Bud's Market 773-7810

44 Village Pizza Shop Inc 772-6209

56 Luey & Abercrombie Inc whsle beer and
wine 773-3651

60 Swift & Co whsle meats 772-0257

Left side odd numbers

1-5 Allen Block

1 Vacant

3 Sebastian J Ruggert lwyr (2nd fl) 774-
4500 and 774-4555

5 Music Store & Discount Center

11 First National Bank & Trust Co of Green-
field 772-0281

13 First National Bank Block

15 Gazette & Courier Building

15 E A Hall printers 774-4661

15 Greenfield Mailing Service (Branch of E
A Hall & Co) 774-4661

INSURANCE**Tel. 773-7402
31 FEDERAL ST.**

BANK ROW ST 1966**Bank Row (continued)**

- 15 Martin's Automatic Laundry (Basement)
773-8071
- 15 Thos G Siano barber
- 15 Clay Hill Coins
- 17 Jas H Pierson ins 773-5438
- 19 Veterans of Foreign Wars Hall
- 19 Mrs Elaine Gallison
- 19 Vacant
- 19 Andrew Majewski
- 19 Vacant
- 19 Vacant
- 19½ Vacant
- 19-21 Ray's Cafe Inc 773-9062
- 25 The National Cash Register Co 772-6042
- 29-33 The Knapp Apartments
- 29 Mrs Sarah E Phillips 773-8456
- 29 Mrs Florence C Shaw 773-7983
- 29 Mrs Lillian Wagner
- 29 Philip E Phillips
- 29 Vacant
- 29 Christopher C White 773-5386
- 29 Mrs Clara A Mulroney 774-4994
- 29 John Jasienowski
- 31 Acme Electrical Supply Co Inc
- 31-33 Knapp Block
- 33 Mrs Emma M Greer (1) 773-7061
- 33 Gerald W O'Neil (2) 773-8241
- 33 Vacant (3)
- 33 Vacant (4)
- 35 Jas Black & Co Inc paints 772-6671
- 41-43 Mohawk Office Equipment Co 774-4193
- 45 Cameo Beauty Salon 773-3234
- 47 Petrin Motor Sales Inc 772-0231
- Olive begins
- 57 REA Agency 773-5491

BARBER AV fr 53 Colrain northerly L-4**Right side odd numbers**

- 1 © Frank J Seredynski 773-9538
- 5 © John J Trzpis Δ
- 9 Vacant
- 11 © Mrs Lucy Calabrese 773-5078

Left side even numbers

- 16 © David L Devine 773-3359
- 22 © Mrs Aurore M Lemay 772-6153

MAIN ST 1966

GREENFIELD I

(continued)

- 277 S Walter Haynes dental laboratory (5)
773-9207
- 277 Gray's Drapery Shop window shades (4-
6) 772-6808
- 277 Wm T Woodrow lwyr (9-11) 773-3916
- 277 Vacant (9A)
- 277 Robt F Norwood othopedic surgeon (12-
14-15) 773-8614
- 277 Vacant (16-17)
- 277 Knights of Columbus Hall 4th floor
- 281 Clark's Sport Shop 774-2298
- 285-191 Clark Bldg
- 285-291 Clark Hardware Co Inc 773-5694
- Court sq begins**
- Bank Row begins**
- 349 Vacant
- 353 Fiske & Strecker druggists 773-5002
- 357 Western Union Telegraph Co
- 359 Garden Theatre Building
- 359 Vacant (201-203-211-212)
- 359 Garden Beauty Studio (202) 773-5171
- 359 Container Associates (204) 773-3601
- 359 Timber Owners of New England Inc (204)
773-3601
- 359 Vacant (205)
- 359 Laurence A Pion dentist (206) 773-7110
- 359 Vacant (207)
- Vacant (208-210)
- 361 Garden Theatre 774-4881
- 363 Greenfield Package Store Inc 773-5794
- 365 The Elite Shoppe milliners 774-4454
- 367 Vacant
- 377 Wainshal Furniture Co 773-3015
- 379 Equitable Life Assurance Society (2nd)
773-8170
- 379 Walt's Barber Shop
- Townsend Dabney & Tyson investment
bankers (branch office) (2nd) 772-0177
- 383 Wainshal Block
- 391 Fairbanks Saunders & Lynch accts
- 393 Masonic Block
- Masonic Temple 773-5298
- 393 Lake Asphalt & Petroleum of Mass 773-
7626
- American Red Cross
- 393 Carroll Travel Bureau of Greenfield (2nd
fl) 773-3672
- 393 Stoddard Ball Bartlett and Trudel lwyr
774-4373
- Jos T Bartlett lwyr 774-4373
- Chas N Stoddard Jr lwyr 774-4373
- Paul A Trudel lwyr 774-4373
- Philip A Ball Jr lwyr 774-4373
- 393 Jos T Bartlett Jr lwyr 774-4373
- 395 Packard Sawyer Watters & Bell ins 772-
0251

MAIN ST 1966

Main (continued)

- Frank P White financial consultant (402)
774-4680
- 278 Leroy H Martin (403) 774-4680
Prudential Ins Co staff office (404) 774-4866
Boston Mutual Life Ins Co (406) 773-3993
- 278 Franklin County Hearing and Speech
Center Inc (407-409) 773-3445
Vacant (410-411)
Miles E Demond architectural restoration
(412) 774-4549
- 280-282 Bartlett's Inc 773-5705
- 286 Forbes Camera Shop 773-9898
- 288 The Singer Company 773-8156
- 298-304 Ruddock's Block
- 298 H S Ruddock's Inc 772-6380
- 300 Barrett & Baker Stationers
- 306-310 Barrett & Baker stationers office sup-
plies and newsroom
- 308 Barrett & Baker Block
- 308 Vacant
Melvin G Barclay lwyr 773-5452
Vacant
- 308 Mrs Antoinette Spruyt 773-7414
- 308 Mrs Musa A Stone 773-7620
- School begins**
- 314 Hallmark Studio Inc 773-5765
- 316 Greenfield Area Chamber of Commerce
Inc 773-5463
- 316 Go Greenfield 773-5464
- 316 Greenfield Development and Industrial
Comm 773-5463
Levy & Winer attorneys 774-4385
- 318 Bednarski Falconer Stein Architects 772-0193
- 320 The Sporthaus ski shop and ladies'
sportswear 773-3876
- 324 Franklin County Trust Co Bldg
- 324 Franklin County Trust Co
- 332 Franklin Savings Institution The 773-5427
- Federal begins**
- 400 Greenfield Savings Bank 774-4381
- 402 Greenfield Public Library 772-6305
Directory Reference Library 772-6305
- 406 Greenfield Public Library Meeting Room
(rear)
- 412 Greenfield Fire Dept 774-4321
- 412 Tri State Fire Mutual Aid System
- 412 Civil Defense Control Room (basement)
773-8729
- 426 The Trail Blazer (snack bar)
- 436 Post Office 773-3654
Defense Contract Admn Service District
(2) 773-8119
U S Social Security Admn (3)
Civil Service Room (19)

Collections by

PUBLIC REI

BANK ROW ST 1961

**BANK ROW fr Main at east side of Common
south to Deerfield. K-6**

Right side even numbers

Court Square Park

— Court sq ends

△Second Congregational Church

34△Stanley F Pelc barber

36△McCarthy Funeral Home Inc

38△Liberty Paint & Wallpaper Co

40-42△Bud's Market

44-46△Raycurt Corp, windows and doors

56△Luey & Abercrombie Inc whsle beer
and wine

60△Swift & Co whsle meats

Left side odd numbers

1 Allen Block

3△Sebastian J Ruggeri lwyr

3 Margt G Ruggeri tax consultant

5 Alphonse A Ruggeri real est and ins
Alphonse Ruggeri realtor

11△First National Bank & Trust Co of
Greenfield

13 First National Bank Block

15 Gazette & Currier Building

15 Veterans of Foreign Wars Hall

15 Greenfield Mailing Service Branch of
E A Hall & Co

15△E A Hall & Co pntrs

15△Martin's Automatic Laundry

17△Jas H Pierson ins

19 Theod N Chabot

19 Andrew Majewski

19 Leon Dionne

19 Mrs Mary Quinlan

19 Harold Keller

19 Jas N Dwyer

19 John Cichy

19½ Home Diner

19½ Thos G Siano barber

19-21△Silver Leaf Cafe

25△The National Cash Register Co

29-33 The Knapp Apartments

29 Mrs Sarah E Phillips

29 Warren H Whitney

29 Mrs Florence C Shaw

29 Robt Wagner

29△Mrs Gladys A Shepard

29△Mrs Mattie E Sloper

29 Mrs Clara A Mulroney

29 Herbert F Hagan

31-33△Greenfield Wallpaper & Paint Co Inc

31-33△H A Knapp & Sons

31-33 Knapp Block

33 David F Markley

33 Mrs Anna C Squires

33 J Perry Garrand

33 Mrs Emma M Greer

33△rear Automotive Service & Auto Body

35-37△James Black & Co Inc paints

39½ Cameo Beauty Salon

MAIN ST 1961

265-269 Cohn Block
 265 △ Carl's Tea Room and Restaurant
 267 △ Cohn and Levitch ins and real estate
 267 Greenfield Housing Authority
 △ Harvey B Kramer lwyr
 △ Jos P Boyle lwyr
 267 Marine Corps League rooms
 269 △ Mathieu's Shoes
 275 △ Kochs Inc groceries
 277 Sheldon Building
 △ Norman H Farr Jr dentist (1-2)
 △ Mrs Daisy K Sullivan physiotherapist
 (3)
 △ Walter Haynes dental laboratory (5)
 △ Gray's Drapery Shop window shades
 (4-6)
 △ Wm T Woodrow lwyr (9-11)
 277 Vacant (9A)
 △ Robt F Norwood orthopedic surgeon
 (12-14-15)
 Robt Bliss art studio (16)
 Vacant (17)
 Knights of Columbus Hall 4th floor
 281 △ Allen Furniture Inc
 285-289 △ Clark Hardware Co Inc
 291 Vacant
 291 Clark Building
 — Court sq begins
 — Bank Row begins
 349 Vacant
 349 Vacant
 353 △ Fiske & Strecker druggists
 357 △ Western Union Telephone Co
 359 Garden Theatre Building
 259 △ Channing L Bete Co Inc publishers
 △ Garden Beauty Studio (202)
 Vacant (203)
 △ Container Associates Inc (204)

PLIANCE

R 4-4006

ST

MONT

MAIN ST 1961

Main—continued

- △ Timber Owners of New England Inc (204)
- △ Greenfield Mass Broken Stone Co (205)
- △ Laurence A Pion dentist (206)
- 359 Vacant (207)
- △ Ralph C Mahar lwyrr (209)
- △ Willard O Seibert lwyrr (208-209)
- 359 Dolan & Dolan lwyrrs (209-210)
- Vacant (212)
- 361 △ Garden Theatre
- 363 Greenfield Package Store Inc
- 365 △ The Elite Shoppe milliners
- 367 △ Singer Sewing Machine Co
- 377 △ Wainshal Furniture Co
- 379 △ Equitable Life Assurance Society
- Walt's Barber Shop
- △ Merrit F Garland phys
- 383 Wainshal Block
- 391 △ Greenfield Savings Bank
- 393 Masonic Block
- △ Masonic Temple
- 393 △ Heselton & Tisdale lwyrrs
- 393 △ Saml T Tisdale lwyrr
- 393 Carroll Travel Bureau Inc
- 393 John W Heselton lwyrr
- 393 △ Stoddard, Ball, Bartlett and Trudel, lwyrrs
- 393 △ Jos T Bartlett lwyrr
- △ Charles N Stoddard Jr lwyrr
- △ Paul A Trudel lwyrr
- △ Philip A Ball Jr lwyrr
- 395 Vacant
- 397 Recorder Publishing Co Inc
- 397 △ Franklin County Publishing Corp
- △ Greenfield Recorder-Gazette newspaper
- 399 All Souls Church (Unit)

— Hope begins

- 425 Franklin County Courthouse

Basement

- Janitors room (10)
- Switchboard Room (13)
- △ Extension Service (16 and 20)
- Bookkeeping (17)

MAIN ST 1961

△Roy B Chapin & Co accts (303-304-305)
 278△Townsend Dabney & Tyson investment
 bankers (306)
 Vacant (307)
 278△Greenfield Associates Inc real est rentals
 (308)
 278 Vacant (311)
 Vacant (312)
 △Frank P White Business Counsellor
 (402)
 278△Leroy H Martin office (403)
 △Prudential Ins Co staff office (404)
 △Boston Mutual Life Ins Co (406)
 278△Franklin County Hearing League Inc
 (407)
 Vacant (409-410-411)
 △Miles E Demond architectural restora-
 tion (408-412)
 280-282△S S Kresge Co var store
 286 Vacant
 294△Marie's Yarn Shop
 298 Spaight & Co women's wear
 300△Harry S Ruddock jeweler
 302-304 Hollister Blk
 302 Vacant
 302△Philip J Lynch acct
 302 Greenfield Table Tennis Club rooms
 306-310△Barrett & Baker stationers office
 supplies and newsroom
 308 Barrett & Baker Block
 308 Vacant
 △Melvin G Barclay lwyr
 Storeroom (5)
 Vacant
 308△Mrs Antoinette Spruyt
 △Nicholas W Edes
 △Mrs Musa A Stone
 — **School begins**
 314△Hallmark Studio Inc
 316△Greenfield Area Chamber of Commerce
 316△Greenfield Business Development Coun-
 cil
 318△Ramon J Folta advertising
 △Levy & Winer attorneys
 318△Bednarski Falconer Stein Architects
 320△The Sporthaus ski shop and ladies'
 sportswear
 324 Franklin County Trust Co Bldg
 324△Franklin County Trust Co
 332△Franklin Savings Institution
 — **Federal begins**
 402△Greenfield Public Library
 Directory Reference Library
 412△Greenfield Fire Dept
 412△Civil Defense Control Room (basement)
 436△Post Office
 U S Social Security Admn (3)
 Civil Service Room (19)
 Veterans Administration Contact office
 (19)

Former First National Bank

5-9 Bank Row

Greenfield, MA 01301

Inquiry Number: 05358646.2r

July 11, 2018

The EDR Radius Map™ Report with GeoCheck®



6 Armstrong Road, 4th floor
Shelton, CT 06484
Toll Free: 800.352.0050
www.edrnet.com

TABLE OF CONTENTS

<u>SECTION</u>	<u>PAGE</u>
Executive Summary	ES1
Overview Map	2
Detail Map	3
Map Findings Summary	4
Map Findings	8
Orphan Summary	891
Government Records Searched/Data Currency Tracking	GR-1
 <u>GEOCHECK ADDENDUM</u>	
Physical Setting Source Addendum	A-1
Physical Setting Source Summary	A-2
Physical Setting Source Map	A-8
Physical Setting Source Map Findings	A-9
Physical Setting Source Records Searched	PSGR-1

Thank you for your business.
Please contact EDR at 1-800-352-0050
with any questions or comments.

Disclaimer - Copyright and Trademark Notice

This Report contains certain information obtained from a variety of public and other sources reasonably available to Environmental Data Resources, Inc. It cannot be concluded from this Report that coverage information for the target and surrounding properties does not exist from other sources. **NO WARRANTY EXPRESSED OR IMPLIED, IS MADE WHATSOEVER IN CONNECTION WITH THIS REPORT. ENVIRONMENTAL DATA RESOURCES, INC. SPECIFICALLY DISCLAIMS THE MAKING OF ANY SUCH WARRANTIES, INCLUDING WITHOUT LIMITATION, MERCHANTABILITY OR FITNESS FOR A PARTICULAR USE OR PURPOSE. ALL RISK IS ASSUMED BY THE USER. IN NO EVENT SHALL ENVIRONMENTAL DATA RESOURCES, INC. BE LIABLE TO ANYONE, WHETHER ARISING OUT OF ERRORS OR OMISSIONS, NEGLIGENCE, ACCIDENT OR ANY OTHER CAUSE, FOR ANY LOSS OF DAMAGE, INCLUDING, WITHOUT LIMITATION, SPECIAL, INCIDENTAL, CONSEQUENTIAL, OR EXEMPLARY DAMAGES. ANY LIABILITY ON THE PART OF ENVIRONMENTAL DATA RESOURCES, INC. IS STRICTLY LIMITED TO A REFUND OF THE AMOUNT PAID FOR THIS REPORT.** Purchaser accepts this Report "AS IS". Any analyses, estimates, ratings, environmental risk levels or risk codes provided in this Report are provided for illustrative purposes only, and are not intended to provide, nor should they be interpreted as providing any facts regarding, or prediction or forecast of, any environmental risk for any property. Only a Phase I Environmental Site Assessment performed by an environmental professional can provide information regarding the environmental risk for any property. Additionally, the information provided in this Report is not to be construed as legal advice.

Copyright 2018 by Environmental Data Resources, Inc. All rights reserved. Reproduction in any media or format, in whole or in part, of any report or map of Environmental Data Resources, Inc., or its affiliates, is prohibited without prior written permission.

EDR and its logos (including Sanborn and Sanborn Map) are trademarks of Environmental Data Resources, Inc. or its affiliates. All other trademarks used herein are the property of their respective owners.

EXECUTIVE SUMMARY

A search of available environmental records was conducted by Environmental Data Resources, Inc (EDR). The report was designed to assist parties seeking to meet the search requirements of EPA's Standards and Practices for All Appropriate Inquiries (40 CFR Part 312), the ASTM Standard Practice for Environmental Site Assessments (E 1527-13), the ASTM Standard Practice for Environmental Site Assessments for Forestland or Rural Property (E 2247-16), the ASTM Standard Practice for Limited Environmental Due Diligence: Transaction Screen Process (E 1528-14) or custom requirements developed for the evaluation of environmental risk associated with a parcel of real estate.

TARGET PROPERTY INFORMATION

ADDRESS

5-9 BANK ROW
GREENFIELD, MA 01301

COORDINATES

Latitude (North):	42.5874020 - 42° 35' 14.64"
Longitude (West):	72.6001900 - 72° 36' 0.68"
Universal Tranverse Mercator:	Zone 18
UTM X (Meters):	696918.7
UTM Y (Meters):	4717575.5
Elevation:	240 ft. above sea level

USGS TOPOGRAPHIC MAP ASSOCIATED WITH TARGET PROPERTY

Target Property Map:	5642694 GREENFIELD, MA
Version Date:	2012

AERIAL PHOTOGRAPHY IN THIS REPORT

Portions of Photo from:	20140711
Source:	USDA

MAPPED SITES SUMMARY

Target Property Address:
5-9 BANK ROW
GREENFIELD, MA 01301

Click on Map ID to see full detail.

MAP ID	SITE NAME	ADDRESS	DATABASE ACRONYMS	RELATIVE ELEVATION	DIST (ft. & mi.) DIRECTION
A1	FIRST NATIONAL BANK	9 BANK ROW	US BROWNFIELDS, FINDS		TP
A2	FIRST NATIONAL BANK	9 BANK ROW	MA ASBESTOS		TP
A3	STREET SURFACES	MAIN AND FEDERAL STR	MA SHWS, MA RELEASE	Higher	129, 0.024, North
B4	LAKE ASPHALT & PETRO	393 MAIN ST	RCRA NonGen / NLR, FINDS, ECHO	Lower	209, 0.040, East
C5	GREENFIELD TOWN HALL	14 COURT SQUARE	MA SHWS, MA RELEASE	Lower	222, 0.042, WNW
C6	TOWN HALL	14 COURT SQUARE	MA MERCURY	Lower	222, 0.042, WNW
C7	GREENFIELD TOWN HALL	14 COURT SQUARE	US BROWNFIELDS	Lower	222, 0.042, WNW
D8	PUSHKIN BLDG	332 MAIN ST	MA SHWS, MA RELEASE, MA ASBESTOS	Higher	240, 0.045, North
B9	RECORDER THE	14 HOPE ST	RCRA NonGen / NLR, FINDS, ECHO	Lower	282, 0.053, ESE
E10	HAPCO BUILDING	11 OLIVE STREET	US BROWNFIELDS, FINDS	Lower	294, 0.056, South
B11	TOWN OF GREENFIELD F	412 MAIN ST	MA UST	Lower	339, 0.064, ENE
B12	TOWN OF GREENFIELD F	412 MAIN ST	MA LUST, MA RELEASE, MA Financial Assurance	Lower	339, 0.064, ENE
B13	LIBRARY	402 MAIN ST	MA LUST, MA RELEASE	Lower	348, 0.066, ENE
14	BOSTLEY BLDG	38 HOPE ST	MA LUST, MA UST, MA RELEASE, MA Financial...	Lower	353, 0.067, SE
E15	SWEENEY FORD LINCOLN	33 OLIVE ST	RCRA NonGen / NLR, FINDS, ECHO	Lower	383, 0.073, SSE
D16	SHERWIN WILLIAMS	18 FEDERAL ST	RCRA NonGen / NLR, FINDS, ECHO	Higher	388, 0.073, North
E17	TOYOTA OF GREENFIELD	12 OLIVE STREET	US BROWNFIELDS	Lower	426, 0.081, South
E18	TOYOTA OF GREENFIELD	12 OLIVE ST	RCRA-CESQG, FINDS, ECHO, RI MANIFEST	Lower	426, 0.081, South
E19	TOYOTA OF GREENFIELD	12 OLIVE ST	MA UST, MA ASBESTOS, MA Financial Assurance, MA HW...	Lower	426, 0.081, South
C20	TOWN HALL ANNEX	253 MAIN STREET	US BROWNFIELDS, FINDS	Lower	450, 0.085, WNW
21	GREENFIELD COMMUNITY	270 MAIN ST	MA SHWS, MA RELEASE, MA ASBESTOS	Higher	488, 0.092, NW
22	U.S. POSTAL SERVICE	442 MAIN STREET	MA LUST, MA SPILLS, MA RELEASE, MA ASBESTOS, MA...	Higher	565, 0.107, East
23	BRAFF TAILORS & CLEA	11 SCHOOL ST	EDR Hist Cleaner	Lower	593, 0.112, North
24	MIX N MATCH	30, 54, AND 66 OLIVE	US BROWNFIELDS, FINDS	Lower	599, 0.113, SSE
F25	GREENFIELD STORAGE C	25 MILES ST	MA UST, MA Financial Assurance	Lower	638, 0.121, West
F26	FISKE AVE PARKING LO	FISKE AVENUE	US BROWNFIELDS, FINDS	Lower	642, 0.122, West
F27	NORTHEAST SUSTAINABL	50 MILES STREET	MA ASBESTOS, MA MERCURY	Lower	660, 0.125, WSW
G28	NO LOCATION AID	54-58 FEDERAL ST	MA SHWS, MA RELEASE	Lower	707, 0.134, North
G29	MANIATTY	54-58 FEDERAL STREET	US BROWNFIELDS, FINDS	Lower	707, 0.134, North
30	FIRST CHURCH OF CHR	463 MAIN ST	MA LUST, MA RELEASE	Higher	780, 0.148, East
H31	ONE HOUR MARTINIZING	170 MAIN ST	RCRA-CESQG, FINDS, ECHO	Lower	853, 0.162, WNW
H32	SUNOCO GAS STATION #	155 MAIN ST	MA UST, MA Financial Assurance	Lower	881, 0.167, West
H33	PELLA PRODUCTS	155-156 MAIN ST	MA SHWS, MA RELEASE	Lower	881, 0.167, West
H34	SANDRI J W INC	155 MAIN ST	RCRA NonGen / NLR, FINDS, ECHO, RI MANIFEST	Lower	881, 0.167, West
35	AT MILL ST	18-30 DEEFIELD ST	MA SHWS, MA RELEASE	Lower	926, 0.175, SSW
36	WILLIAM SCOTT RESIDE	14 PARK ST	MA LAST, MA RELEASE	Higher	1080, 0.205, ENE
I37	HARCO ROOMS/BOARDING	130 MAIN ST	MA LUST, MA RELEASE	Lower	1095, 0.207, West
I38	WINSLOW HOUSING PROJ	11 WELLS ST	MA SHWS, MA LUST, MA RELEASE	Lower	1140, 0.216, West
J39	VERIZON MASSACHUSETT	11 CHURCH ST	MA UST, MA Financial Assurance	Higher	1156, 0.219, NNE

MAPPED SITES SUMMARY

Target Property Address:
5-9 BANK ROW
GREENFIELD, MA 01301

Click on Map ID to see full detail.

MAP ID	SITE NAME	ADDRESS	DATABASE ACRONYMS	RELATIVE ELEVATION	DIST (ft. & mi.) DIRECTION
J40	BELL ATLANTIC	11 CHURCH ST	NJ MANIFEST	Higher	1156, 0.219, NNE
J41	VERIZON GREENFIELD C	11 CHURCH ST	MA SHWS, MA RELEASE, MA SPILLS, MA TIER 2	Higher	1156, 0.219, NNE
J42	BELL ATLANTIC	11 CHURCH ST	RCRA NonGen / NLR, FINDS, ECHO	Higher	1156, 0.219, NNE
43	FORMER FILLING STATI	104 FEDERAL STREET	MA SHWS, MA RELEASE	Higher	1169, 0.221, NNE
K44	WIENER BOB TIRE CO I	107 MAIN ST	RCRA-CESQG, FINDS, ECHO	Lower	1307, 0.248, West
K45	WIENER BOB TIRE CO I	107 MAIN ST	MA HW GEN	Lower	1307, 0.248, West
K46	RITE AID 10074	107 MAIN STREET	RCRA-SQG, RI MANIFEST	Lower	1307, 0.248, West
K47	RITE AID 10074	107 MAIN ST	MA HW GEN	Lower	1307, 0.248, West
L48	57 WELLS STREET	57 WELLS STREET	US BROWNFIELDS, FINDS	Lower	1343, 0.254, WNW
L49	NO LOCATION AID	57 WELLS ST	MA SHWS, MA INST CONTROL, MA BROWNFIELDS, MA...	Lower	1343, 0.254, WNW
L50	STORAGE BUILDING GAS	46 WELLS STREET	MA SHWS, MA LUST, MA RELEASE	Lower	1399, 0.265, WNW
M51	BERKSHIRE GAS CO	40 MILL ST	MA SHWS, MA RELEASE, MA HW GEN	Lower	1435, 0.272, SW
52	RESIDENCE	10 UNION ST	MA LUST, MA RELEASE, MA ASBESTOS	Higher	1481, 0.280, NE
M53	BERKSHIRE GAS CO	MILL AND MEAD STREET	EDR MGP	Lower	1493, 0.283, SW
M54	BERKSHIRE GAS	MILL AND MEAD STS	MA SHWS, MA INST CONTROL, MA RELEASE	Lower	1552, 0.294, SW
M55	BERKSHIRE GAS COMPAN	MILL AND MEAD STREET	SEMS	Lower	1552, 0.294, SW
56	GREENFIELD STEEL STA	2 MEAD ST	MA SHWS, US BROWNFIELDS, MA RELEASE, RCRA NonGen	Lower	1673, 0.317, SW
N57	FLROBERTS BP STATION	63-69 MAIN ST	MA LUST, MA RELEASE	Lower	1729, 0.327, West
58	REAR OF WELDON HOUSE	54 HIGH STREET	MA SHWS, MA RELEASE, MA SPILLS	Higher	1741, 0.330, NE
N59	SANDRI J W INC	155 MAIN ST	MA LUST, MA SPILLS, MA RELEASE, MA HW GEN	Lower	1783, 0.338, West
N60	DILLON CHEVROLET INC	54 MAIN ST	MA LUST, MA UST, MA INST CONTROL, MA RELEASE, MA...	Lower	1806, 0.342, West
O61	CVS PHARMACY 1094	137 FEDERAL ST	MA LUST, MA RELEASE, MA ASBESTOS, MA HW GEN	Higher	1867, 0.354, NNE
62		33 GRINNELL ST	MA LUST, MA RELEASE	Higher	1929, 0.365, SE
63	PARKING AREA - 6 ARC	6 ARCH STREET	MA SHWS, MA RELEASE	Lower	1999, 0.379, NNW
64	SIRUM BROTHERS TRUCK	44 MAIN ST	MA SHWS, MA LUST, MA RELEASE, MA HW GEN	Lower	1999, 0.379, West
O65	NAPS TEXACO SERVICE	151 FEDERAL ST	MA LUST, MA UST, MA INST CONTROL, MA RELEASE, RCRA	Higher	2097, 0.397, NNE
66	NO LOCATION AID	15 ARCH ST	MA SHWS, MA RELEASE	Lower	2230, 0.422, NW
67	MAP68, LOT 44, 53, 5	18-20 GARFIELD ST	MA SHWS, MA INST CONTROL, MA RELEASE	Lower	2239, 0.424, North
P68	RESIDENTIAL UST	51 UNION ST	MA LUST, MA RELEASE	Higher	2307, 0.437, NE
69	CORNER OF MAPLE STRE	4 NORTH ST	MA LUST, MA RELEASE	Higher	2328, 0.441, NNE
70	NO LOCATION AID	12-14 PHILLIPS ST	MA LUST, MA RELEASE	Lower	2336, 0.442, WNW
P71	RESIDENCE	56 MAPLE ST	MA LAST, MA RELEASE	Higher	2373, 0.449, NE
72	SWEENEY FORD INC	1 MAIN ST	MA SHWS, MA UST, MA RELEASE, MA ASBESTOS, MA...	Lower	2440, 0.462, West
73	GREENFIELD TAP AND D	MERIDIAN AND DEERFIE	US BROWNFIELDS, FINDS	Lower	2473, 0.468, South
74	RESIDENTIAL	131 CONWAY ST	MA SHWS, MA LAST, MA RELEASE	Lower	2544, 0.482, NW
Q75	1 MOHAWK TRAIL	1 MOHAWK TRAIL	US BROWNFIELDS, FINDS	Lower	2590, 0.491, West
Q76	VACANT LOT	1 MOHAWK TRAIL	MA LUST, MA INST CONTROL, MA RELEASE	Lower	2590, 0.491, West
77	FORMER SWARF DISPOSA	11-17 MERIDIAN ST	MA SHWS, MA INST CONTROL, MA BROWNFIELDS, MA...	Lower	2625, 0.497, South
R78	GTD PIT 28	MERIDIAN ST	MA SHWS, MA RELEASE	Higher	2862, 0.542, NNE

MAPPED SITES SUMMARY

Target Property Address:
5-9 BANK ROW
GREENFIELD, MA 01301

Click on Map ID to see full detail.

MAP ID	SITE NAME	ADDRESS	DATABASE ACRONYMS	RELATIVE ELEVATION	DIST (ft. & mi.) DIRECTION
R79	GTD OIL FILTER BLDG	MERIDIAN ST	MA SHWS, MA RELEASE	Higher	2862, 0.542, NNE
R80	GTD BLDG 34	MERIDIAN ST	MA SHWS, MA RELEASE	Higher	2862, 0.542, NNE
R81	GTD BLDG 5	MERIDIAN ST	MA SHWS, MA RELEASE	Higher	2862, 0.542, NNE
82	RESIDENCE- KELLS EST	59 MADISON CIRCLE	MA SHWS, MA LUST, MA RELEASE	Higher	3042, 0.576, NE
83	DAVENPORTS FACILITY	30 COLRAIN ST	MA SHWS, MA RELEASE	Lower	3045, 0.577, West
84	KENNAMETAL INC	34 SANDERSON ST	RCRA-CESQG, MA SHWS, MA RELEASE, MA SPILLS, ICIS,...	Higher	3075, 0.582, NNE
S85	GREENFIELD MIDDLE SC	195-197 FEDERAL ST	MA SHWS, MA RELEASE	Higher	3155, 0.598, NNE
S86	MIDDLE SCHOOL	195 FEDERAL ST	MA SHWS, MA LUST, MA RELEASE	Higher	3155, 0.598, NNE
87	FORMER RESIDENCE	189 WELLS ST	MA SHWS, MA LAST, MA RELEASE, MA ASBESTOS	Lower	3201, 0.606, NNW
88	FOOD N FUEL	270 DEERFIELD ST	MA SHWS, MA INST CONTROL, MA BROWNFIELDS, MA...	Lower	3222, 0.610, South
89	NEAR SCHOOL	MERIDIAN ST	MA SHWS, MA RELEASE	Lower	3290, 0.623, South
90	POLE 143/3	9 MADISON CIR	MA SHWS, MA RELEASE	Higher	3295, 0.624, NE
91	ESTATE OF JORGE L GO	41 MADISON CIRCLE	MA SHWS, MA LAST, MA RELEASE	Higher	3541, 0.671, ENE
92	FORMER HOLY TRINITY	10 BEACON STREET	MA SHWS, MA LUST, MA INST CONTROL, MA RELEASE	Higher	3696, 0.700, NNE
93	BAYSTATE FRANKLIN ME	164 HIGH STREET	MA SHWS, MA RELEASE, MA ASBESTOS, MA TIER 2	Higher	3788, 0.717, NE
T94	MIDAS MUFFLER	235 FEDERAL ST	MA SHWS, MA RELEASE, MA ASBESTOS, MA HW GEN	Higher	3834, 0.726, NNE
T95	GIBBS GASOLINE STATI	245 FEDERAL ST	MA SHWS, MA LUST, MA RELEASE, MA HW GEN	Higher	3944, 0.747, NNE
96	NO LOCATION AID	28 RIDDELL ST	MA SHWS, MA RELEASE	Higher	4101, 0.777, NNE
U97	WEST OF I-91	RTE 2	MA SHWS, MA RELEASE	Lower	4136, 0.783, WSW
98	FORMER VALLEY STEEL	321 DEERFIELD ST	MA SHWS, MA LUST, MA RELEASE	Lower	4238, 0.803, South
U99	LIPTONMART GREENFIEL	100 MOHAWK TRAIL	MA SHWS, MA LUST, MA UST, MA RELEASE, MA Financial...	Lower	4257, 0.806, WSW
100	NEWTON STREET AREA	MOHAWK TRL	MA SHWS, MA RELEASE	Lower	4366, 0.827, West
101	ROAD SURFACE AND SID	232 CONWAY STREET	MA SHWS, MA RELEASE	Lower	4493, 0.851, NNW
102	PLANET FUEL OF GREEN	109 MOHAWK TR	MA SHWS, MA LUST, MA UST, MA RELEASE, MA Financial...	Lower	4506, 0.853, WSW
103	SHANAHAN FUEL CO	60 NEWTON ST	MA SHWS, MA UST, MA RELEASE, MA Financial...	Lower	4507, 0.854, WSW
104	C.D. DAVENPORT TRUCK	130 COLRAIN STREET	MA SHWS, MA LAST, MA LUST, MA RELEASE	Lower	4561, 0.864, WNW
105	TELEPHONE POLE KNOCK	352 DEERFIELD STREET	MA SHWS, MA RELEASE	Lower	4806, 0.910, South
106	GOLYS GARAGE INC	286 FEDERAL ST	RCRA-CESQG, MA SHWS, MA LUST, MA RELEASE, FINDS,...	Higher	4807, 0.910, NNE
V107	LENS MOBIL 01 004	142 MOHAWK TRL	MA SHWS, MA LUST, MA RELEASE, MA SPILLS	Lower	4924, 0.933, WSW
V108	MOBIL BRANDED GAS ST	142 MOHAWK TRAIL	MA SHWS, MA RELEASE, MA SPILLS	Lower	4924, 0.933, WSW
V109	MOBIL STATION	MOHAWK TRL NEAR 142	MA SHWS, MA RELEASE	Lower	5000, 0.947, WSW
110	POLE 18	140 SHELBURNE RD	MA SHWS, MA RELEASE	Lower	5019, 0.951, West
111	SPEEDWAY AUTO PARTS	366 DEERFIELD ST	RCRA-CESQG, MA SHWS, MA RELEASE, FINDS, MA HW GEN	Lower	5107, 0.967, South
112	FORMER LUNT SILVERSM	298 FEDERAL STREET	MA SHWS, MA LAST, MA BROWNFIELDS, MA SPILLS, MA...	Higher	5113, 0.968, NNE
113	RUGG MANUFACTURING C	105 NEWTON STREET	MA SHWS, MA UST, MA RELEASE, RCRA NonGen / NLR,...	Lower	5186, 0.982, WSW

EXECUTIVE SUMMARY

TARGET PROPERTY SEARCH RESULTS

The target property was identified in the following records. For more information on this property see page 8 of the attached EDR Radius Map report:

Site	Database(s)	EPA ID
FIRST NATIONAL BANK 9 BANK ROW GREENFIELD, MA 01301	US BROWNFIELDS ACRES property ID: 11541 FINDS Registry ID:: 110039530889	N/A
FIRST NATIONAL BANK 9 BANK ROW GREENFIELD, MA	MA ASBESTOS	N/A

DATABASES WITH NO MAPPED SITES

No mapped sites were found in EDR's search of available ("reasonably ascertainable ") government records either on the target property or within the search radius around the target property for the following databases:

STANDARD ENVIRONMENTAL RECORDS

Federal NPL site list

NPL..... National Priority List
Proposed NPL..... Proposed National Priority List Sites
NPL LIENS..... Federal Superfund Liens

Federal Delisted NPL site list

Delisted NPL..... National Priority List Deletions

Federal CERCLIS list

FEDERAL FACILITY..... Federal Facility Site Information listing

Federal CERCLIS NFRAP site list

SEMS-ARCHIVE..... Superfund Enterprise Management System Archive

Federal RCRA CORRACTS facilities list

CORRACTS..... Corrective Action Report

Federal RCRA non-CORRACTS TSD facilities list

RCRA-TSDF..... RCRA - Treatment, Storage and Disposal

EXECUTIVE SUMMARY

Federal RCRA generators list

RCRA-LQG..... RCRA - Large Quantity Generators

Federal institutional controls / engineering controls registries

LUCIS..... Land Use Control Information System

US ENG CONTROLS..... Engineering Controls Sites List

US INST CONTROL..... Sites with Institutional Controls

Federal ERNS list

ERNS..... Emergency Response Notification System

State and tribal landfill and/or solid waste disposal site lists

MA SWF/LF..... Solid Waste Facility Database/Transfer Stations

State and tribal leaking storage tank lists

INDIAN LUST..... Leaking Underground Storage Tanks on Indian Land

State and tribal registered storage tank lists

FEMA UST..... Underground Storage Tank Listing

MA AST..... Aboveground Storage Tank Database

INDIAN UST..... Underground Storage Tanks on Indian Land

State and tribal voluntary cleanup sites

INDIAN VCP..... Voluntary Cleanup Priority Listing

ADDITIONAL ENVIRONMENTAL RECORDS

Local Lists of Landfill / Solid Waste Disposal Sites

INDIAN ODI..... Report on the Status of Open Dumps on Indian Lands

DEBRIS REGION 9..... Torres Martinez Reservation Illegal Dump Site Locations

ODI..... Open Dump Inventory

IHS OPEN DUMPS..... Open Dumps on Indian Land

Local Lists of Hazardous waste / Contaminated Sites

US HIST CDL..... Delisted National Clandestine Laboratory Register

US CDL..... National Clandestine Laboratory Register

Local Land Records

MA LIENS..... Liens Information Listing

LIENS 2..... CERCLA Lien Information

Records of Emergency Release Reports

HMIRS..... Hazardous Materials Information Reporting System

EXECUTIVE SUMMARY

MA SPILLS 90..... SPILLS 90 data from FirstSearch
MA SPILLS 80..... SPILLS 80 data from FirstSearch

Other Ascertainable Records

FUDS..... Formerly Used Defense Sites
DOD..... Department of Defense Sites
SCRD DRYCLEANERS..... State Coalition for Remediation of Drycleaners Listing
US FIN ASSUR..... Financial Assurance Information
EPA WATCH LIST..... EPA WATCH LIST
2020 COR ACTION..... 2020 Corrective Action Program List
TSCA..... Toxic Substances Control Act
TRIS..... Toxic Chemical Release Inventory System
SSTS..... Section 7 Tracking Systems
ROD..... Records Of Decision
RMP..... Risk Management Plans
RAATS..... RCRA Administrative Action Tracking System
PRP..... Potentially Responsible Parties
PADS..... PCB Activity Database System
FTTS..... FIFRA/ TSCA Tracking System - FIFRA (Federal Insecticide, Fungicide, & Rodenticide Act)/TSCA (Toxic Substances Control Act)
MLTS..... Material Licensing Tracking System
COAL ASH DOE..... Steam-Electric Plant Operation Data
COAL ASH EPA..... Coal Combustion Residues Surface Impoundments List
PCB TRANSFORMER..... PCB Transformer Registration Database
RADINFO..... Radiation Information Database
HIST FTTS..... FIFRA/TSCA Tracking System Administrative Case Listing
DOT OPS..... Incident and Accident Data
CONSENT..... Superfund (CERCLA) Consent Decrees
INDIAN RESERV..... Indian Reservations
FUSRAP..... Formerly Utilized Sites Remedial Action Program
UMTRA..... Uranium Mill Tailings Sites
LEAD SMELTERS..... Lead Smelter Sites
US MINES..... Mines Master Index File
ABANDONED MINES..... Abandoned Mines
DOCKET HWC..... Hazardous Waste Compliance Docket Listing
UXO..... Unexploded Ordnance Sites
FUELS PROGRAM..... EPA Fuels Program Registered Listing
MA AIRS..... Permitted Facilities Listing
MA DRYCLEANERS..... Regulated Drycleaning Facilities
MA ENF..... Enforcement Action Cases
MA GWDP..... Ground Water Discharge Permits
MA NPDES..... NPDES Permit Listing
MA TSD..... TSD Facility

EDR HIGH RISK HISTORICAL RECORDS

EDR Exclusive Records

EDR Hist Auto..... EDR Exclusive Historical Auto Stations

EDR RECOVERED GOVERNMENT ARCHIVES

Exclusive Recovered Govt. Archives

MA RGA HWS..... Recovered Government Archive State Hazardous Waste Facilities List

EXECUTIVE SUMMARY

MA RGA LUST..... Recovered Government Archive Leaking Underground Storage Tank

SURROUNDING SITES: SEARCH RESULTS

Surrounding sites were identified in the following databases.

Elevations have been determined from the USGS Digital Elevation Model and should be evaluated on a relative (not an absolute) basis. Relative elevation information between sites of close proximity should be field verified. Sites with an elevation equal to or higher than the target property have been differentiated below from sites with an elevation lower than the target property.

Page numbers and map identification numbers refer to the EDR Radius Map report where detailed data on individual sites can be reviewed.

Sites listed in ***bold italics*** are in multiple databases.

Unmappable (orphan) sites are not considered in the foregoing analysis.

STANDARD ENVIRONMENTAL RECORDS

Federal CERCLIS list

SEMS: SEMS (Superfund Enterprise Management System) tracks hazardous waste sites, potentially hazardous waste sites, and remedial activities performed in support of EPA's Superfund Program across the United States. The list was formerly known as CERCLIS, renamed to SEMS by the EPA in 2015. The list contains data on potentially hazardous waste sites that have been reported to the USEPA by states, municipalities, private companies and private persons, pursuant to Section 103 of the Comprehensive Environmental Response, Compensation, and Liability Act (CERCLA). This dataset also contains sites which are either proposed to or on the National Priorities List (NPL) and the sites which are in the screening and assessment phase for possible inclusion on the NPL.

A review of the SEMS list, as provided by EDR, and dated 05/18/2018 has revealed that there is 1 SEMS site within approximately 0.5 miles of the target property.

<u>Lower Elevation</u>	<u>Address</u>	<u>Direction / Distance</u>	<u>Map ID</u>	<u>Page</u>
BERKSHIRE GAS COMPAN	MILL AND MEAD STREET	SW 1/4 - 1/2 (0.294 mi.)	M55	250

Federal RCRA generators list

RCRA-SQG: RCRAInfo is EPA's comprehensive information system, providing access to data supporting the Resource Conservation and Recovery Act (RCRA) of 1976 and the Hazardous and Solid Waste Amendments (HSWA) of 1984. The database includes selective information on sites which generate, transport, store, treat and/or dispose of hazardous waste as defined by the Resource Conservation and Recovery Act (RCRA). Small quantity generators (SQGs) generate between 100 kg and 1,000 kg of hazardous waste per month.

A review of the RCRA-SQG list, as provided by EDR, and dated 03/01/2018 has revealed that there is 1 RCRA-SQG site within approximately 0.25 miles of the target property.

<u>Lower Elevation</u>	<u>Address</u>	<u>Direction / Distance</u>	<u>Map ID</u>	<u>Page</u>
<i>RITE AID 10074</i>	<i>107 MAIN STREET</i>	<i>W 1/8 - 1/4 (0.248 mi.)</i>	<i>K46</i>	<i>155</i>

EXECUTIVE SUMMARY

RCRA-CESQG: RCRAInfo is EPA's comprehensive information system, providing access to data supporting the Resource Conservation and Recovery Act (RCRA) of 1976 and the Hazardous and Solid Waste Amendments (HSWA) of 1984. The database includes selective information on sites which generate, transport, store, treat and/or dispose of hazardous waste as defined by the Resource Conservation and Recovery Act (RCRA). Conditionally exempt small quantity generators (CESQGs) generate less than 100 kg of hazardous waste, or less than 1 kg of acutely hazardous waste per month.

A review of the RCRA-CESQG list, as provided by EDR, and dated 03/01/2018 has revealed that there are 3 RCRA-CESQG sites within approximately 0.25 miles of the target property.

<u>Lower Elevation</u>	<u>Address</u>	<u>Direction / Distance</u>	<u>Map ID</u>	<u>Page</u>
TOYOTA OF GREENFIELD	12 OLIVE ST	S 0 - 1/8 (0.081 mi.)	E18	64
ONE HOUR MARTINIZING	170 MAIN ST	WNW 1/8 - 1/4 (0.162 mi.)	H31	113
WIENER BOB TIRE CO I	107 MAIN ST	W 1/8 - 1/4 (0.248 mi.)	K44	153

State- and tribal - equivalent CERCLIS

MA SHWS: Contains information on releases of oil and hazardous materials that have been reported to DEP.

A review of the MA SHWS list, as provided by EDR, and dated 02/23/2018 has revealed that there are 59 MA SHWS sites within approximately 1 mile of the target property.

<u>Equal/Higher Elevation</u>	<u>Address</u>	<u>Direction / Distance</u>	<u>Map ID</u>	<u>Page</u>
STREET SURFACES Release Tracking Number / Current Status: 1-0019798 / PSNC	MAIN AND FEDERAL STR	N 0 - 1/8 (0.024 mi.)	A3	14
PUSHKIN BLDG Release Tracking Number / Current Status: 1-0013085 / RAO	332 MAIN ST	N 0 - 1/8 (0.045 mi.)	D8	23
GREENFIELD COMMUNITY Release Tracking Number / Current Status: 1-0016817 / RAO	270 MAIN ST	NW 0 - 1/8 (0.092 mi.)	21	80
VERIZON GREENFIELD C Release Tracking Number / Current Status: 1-0000556 / PENNFA	11 CHURCH ST	NNE 1/8 - 1/4 (0.219 mi.)	J41	141
FORMER FILLING STATI Release Tracking Number / Current Status: 1-0020087 / PSNC	104 FEDERAL STREET	NNE 1/8 - 1/4 (0.221 mi.)	43	151
REAR OF WELDON HOUSE Release Tracking Number / Current Status: 1-0014775 / RAO	54 HIGH STREET	NE 1/4 - 1/2 (0.330 mi.)	58	274
GTD PIT 28 Release Tracking Number / Current Status: 1-0012446 / RAONR	MERIDIAN ST	NNE 1/2 - 1 (0.542 mi.)	R78	464
GTD OIL FILTER BLDG Release Tracking Number / Current Status: 1-0012448 / RAONR	MERIDIAN ST	NNE 1/2 - 1 (0.542 mi.)	R79	468
GTD BLDG 34 Release Tracking Number / Current Status: 1-0012447 / RAONR	MERIDIAN ST	NNE 1/2 - 1 (0.542 mi.)	R80	471
GTD BLDG 5 Release Tracking Number / Current Status: 1-0012449 / RAONR	MERIDIAN ST	NNE 1/2 - 1 (0.542 mi.)	R81	474
RESIDENCE- KELLs EST Release Tracking Number / Current Status: 1-0020081 / PSNC	59 MADISON CIRCLE	NE 1/2 - 1 (0.576 mi.)	82	478
KENNAMEAL INC	34 SANDERSON ST	NNE 1/2 - 1 (0.582 mi.)	84	486
GREENFIELD MIDDLE SC	195-197 FEDERAL ST	NNE 1/2 - 1 (0.598 mi.)	S85	522

EXECUTIVE SUMMARY

Release Tracking Number / Current Status: 1-0013491 / RAO				
MIDDLE SCHOOL	195 FEDERAL ST	NNE 1/2 - 1 (0.598 mi.)	S86	525
Release Tracking Number / Current Status: 1-0011660 / RAO				
Release Tracking Number / Current Status: 1-0011145 / RAO				
POLE 143/3	9 MADISON CIR	NE 1/2 - 1 (0.624 mi.)	90	545
Release Tracking Number / Current Status: 1-0017854 / RAO				
ESTATE OF JORGE L GO	41 MADISON CIRCLE	ENE 1/2 - 1 (0.671 mi.)	91	547
Release Tracking Number / Current Status: 1-0019269 / PSNC				
FORMER HOLY TRINITY	10 BEACON STREET	NNE 1/2 - 1 (0.700 mi.)	92	554
Release Tracking Number / Current Status: 1-0019167 / PSC				
BAYSTATE FRANKLIN ME	164 HIGH STREET	NE 1/2 - 1 (0.717 mi.)	93	564
Release Tracking Number / Current Status: 1-0018906 / RAO				
MIDAS MUFFLER	235 FEDERAL ST	NNE 1/2 - 1 (0.726 mi.)	T94	651
Release Tracking Number / Current Status: 1-0012557 / RAO				
GIBBS GASOLINE STATI	245 FEDERAL ST	NNE 1/2 - 1 (0.747 mi.)	T95	655
Release Tracking Number / Current Status: 1-0017452 / RAO				
NO LOCATION AID	28 RIDDELL ST	NNE 1/2 - 1 (0.777 mi.)	96	674
Release Tracking Number / Current Status: 1-0011180 / PSC				
GOLYS GARAGE INC	286 FEDERAL ST	NNE 1/2 - 1 (0.910 mi.)	106	792
Release Tracking Number / Current Status: 1-0010824 / RAO				
FORMER LUNT SILVERSM	298 FEDERAL STREET	NNE 1/2 - 1 (0.968 mi.)	112	839
Release Tracking Number / Current Status: 1-0018869 / TIERI				
<u>Lower Elevation</u>	<u>Address</u>	<u>Direction / Distance</u>	<u>Map ID</u>	<u>Page</u>
GREENFIELD TOWN HALL	14 COURT SQUARE	WNW 0 - 1/8 (0.042 mi.)	C5	17
Release Tracking Number / Current Status: 1-0019181 / PSNC				
NO LOCATION AID	54-58 FEDERAL ST	N 1/8 - 1/4 (0.134 mi.)	G28	105
Release Tracking Number / Current Status: 1-0011676 / RAO				
PELLA PRODUCTS	155-156 MAIN ST	W 1/8 - 1/4 (0.167 mi.)	H33	119
Release Tracking Number / Current Status: 1-0000621 / DEPNTA				
AT MILL ST	18-30 DEEFIELD ST	SSW 1/8 - 1/4 (0.175 mi.)	35	126
Release Tracking Number / Current Status: 1-0011162 / RAO				
WINSLOW HOUSING PROJ	11 WELLS ST	W 1/8 - 1/4 (0.216 mi.)	I38	133
Release Tracking Number / Current Status: 1-0017660 / RAO				
NO LOCATION AID	57 WELLS ST	WNW 1/4 - 1/2 (0.254 mi.)	L49	181
Release Tracking Number / Current Status: 1-0015931 / RAO				
STORAGE BUILDING GAS	46 WELLS STREET	WNW 1/4 - 1/2 (0.265 mi.)	L50	188
Release Tracking Number / Current Status: 1-0018926 / RAO				
BERKSHIRE GAS CO	40 MILL ST	SW 1/4 - 1/2 (0.272 mi.)	M51	196
Release Tracking Number / Current Status: 1-0018434 / RAO				
BERKSHIRE GAS	MILL AND MEAD STS	SW 1/4 - 1/2 (0.294 mi.)	M54	202
Release Tracking Number / Current Status: 1-0000080 / TIERI				
GREENFIELD STEEL STA	2 MEAD ST	SW 1/4 - 1/2 (0.317 mi.)	56	252
Release Tracking Number / Current Status: 1-0000352 / DEPNTA				
PARKING AREA - 6 ARC	6 ARCH STREET	NNW 1/4 - 1/2 (0.379 mi.)	63	331
Release Tracking Number / Current Status: 1-0018593 / RAO				
SIRUM BROTHERS TRUCK	44 MAIN ST	W 1/4 - 1/2 (0.379 mi.)	64	333

EXECUTIVE SUMMARY

Release Tracking Number / Current Status: 1-0010596 / REMOPS			
NO LOCATION AID	15 ARCH ST	NW 1/4 - 1/2 (0.422 mi.)	66 364
Release Tracking Number / Current Status: 1-0016436 / RAO			
Release Tracking Number / Current Status: 1-0016559 / RAO			
MAP68, LOT 44, 53, 5	18-20 GARFIELD ST	N 1/4 - 1/2 (0.424 mi.)	67 370
Release Tracking Number / Current Status: 1-0010959 / RAO			
SWEENEY FORD INC	1 MAIN ST	W 1/4 - 1/2 (0.462 mi.)	72 391
Release Tracking Number / Current Status: 1-0016089 / RAO			
RESIDENTIAL	131 CONWAY ST	NW 1/4 - 1/2 (0.482 mi.)	74 407
Release Tracking Number / Current Status: 1-0014996 / RAO			
FORMER SWARF DISPOSAL	11-17 MERIDIAN ST	S 1/4 - 1/2 (0.497 mi.)	77 425
Release Tracking Number / Current Status: 1-0010734 / RAO			
Release Tracking Number / Current Status: 1-0000083 / PSC			
DAVENPORTS FACILITY	30 COLRAIN ST	W 1/2 - 1 (0.577 mi.)	83 483
Release Tracking Number / Current Status: 1-0015938 / RAO			
FORMER RESIDENCE	189 WELLS ST	NNW 1/2 - 1 (0.606 mi.)	87 530
Release Tracking Number / Current Status: 1-0017331 / RAO			
FOOD N FUEL	270 DEERFIELD ST	S 1/2 - 1 (0.610 mi.)	88 535
Release Tracking Number / Current Status: 1-0000844 / RAO			
NEAR SCHOOL	MERIDIAN ST	S 1/2 - 1 (0.623 mi.)	89 541
Release Tracking Number / Current Status: 1-0016411 / RAO			
WEST OF I-91	RTE 2	WSW 1/2 - 1 (0.783 mi.)	U97 683
Release Tracking Number / Current Status: 1-0011283 / RAO			
FORMER VALLEY STEEL	321 DEERFIELD ST	S 1/2 - 1 (0.803 mi.)	98 684
Release Tracking Number / Current Status: 1-0017359 / RAO			
LIPTONMART GREENFIELD	100 MOHAWK TRAIL	WSW 1/2 - 1 (0.806 mi.)	U99 689
Release Tracking Number / Current Status: 1-0018881 / DPS			
Release Tracking Number / Current Status: 1-0010837 / RAO			
NEWTON STREET AREA	MOHAWK TRL	W 1/2 - 1 (0.827 mi.)	100 723
Release Tracking Number / Current Status: 1-0000959 / PENNFA			
ROAD SURFACE AND SID	232 CONWAY STREET	NNW 1/2 - 1 (0.851 mi.)	101 724
Release Tracking Number / Current Status: 1-0019095 / RAO			
PLANET FUEL OF GREEN	109 MOHAWK TR	WSW 1/2 - 1 (0.853 mi.)	102 729
Release Tracking Number / Current Status: 1-0020405 / UNCLSS			
Release Tracking Number / Current Status: 1-0000659 / RAO			
Release Tracking Number / Current Status: 1-0016904 / RAONR			
SHANAHAN FUEL CO	60 NEWTON ST	WSW 1/2 - 1 (0.854 mi.)	103 774
Release Tracking Number / Current Status: 1-0016710 / RAO			
C.D. DAVENPORT TRUCK	130 COLRAIN STREET	WNW 1/2 - 1 (0.864 mi.)	104 780
Release Tracking Number / Current Status: 1-0018414 / RAO			
TELEPHONE POLE KNOCK	352 DEERFIELD STREET	S 1/2 - 1 (0.910 mi.)	105 789
Release Tracking Number / Current Status: 1-0019698 / PSNC			
LENS MOBIL 01 004	142 MOHAWK TRL	WSW 1/2 - 1 (0.933 mi.)	V107 806
Release Tracking Number / Current Status: 1-0016925 / REMOPS			
MOBIL BRANDED GAS ST	142 MOHAWK TRAIL	WSW 1/2 - 1 (0.933 mi.)	V108 822
Release Tracking Number / Current Status: 1-0019525 / TIERII			
MOBIL STATION	MOHAWK TRL NEAR 142	WSW 1/2 - 1 (0.947 mi.)	V109 826

EXECUTIVE SUMMARY

Release Tracking Number / Current Status: 1-0013995 / RAO

POLE 18 **140 SHELburne RD** **W 1/2 - 1 (0.951 mi.)** **110** **828**

Release Tracking Number / Current Status: 1-0017469 / RAO

SPEEDWAY AUTO PARTS **366 DEERFIELD ST** **S 1/2 - 1 (0.967 mi.)** **111** **830**

Release Tracking Number / Current Status: 1-0000378 / TIER1D

RUGG MANUFACTURING C **105 NEWTON STREET** **WSW 1/2 - 1 (0.982 mi.)** **113** **875**

Release Tracking Number / Current Status: 1-0019512 / PSC

State and tribal leaking storage tank lists

MA LAST: The Leaking Aboveground Storage Tanks database

A review of the MA LAST list, as provided by EDR, and dated 02/23/2018 has revealed that there are 3 MA LAST sites within approximately 0.5 miles of the target property.

<u>Equal/Higher Elevation</u>	<u>Address</u>	<u>Direction / Distance</u>	<u>Map ID</u>	<u>Page</u>
WILLIAM SCOTT RESIDE	14 PARK ST	ENE 1/8 - 1/4 (0.205 mi.)	36	127
Release Tracking Number / Current Status: 1-0011736 / RAO				
RESIDENCE	56 MAPLE ST	NE 1/4 - 1/2 (0.449 mi.)	P71	388
Release Tracking Number / Current Status: 1-0010277 / RAO				
<u>Lower Elevation</u>	<u>Address</u>	<u>Direction / Distance</u>	<u>Map ID</u>	<u>Page</u>
RESIDENTIAL	131 CONWAY ST	NW 1/4 - 1/2 (0.482 mi.)	74	407
Release Tracking Number / Current Status: 1-0014866 / RAO				

MA LUST: Sites within the Releases Database that have a UST listed as its source.

A review of the MA LUST list, as provided by EDR, and dated 02/23/2018 has revealed that there are 20 MA LUST sites within approximately 0.5 miles of the target property.

<u>Equal/Higher Elevation</u>	<u>Address</u>	<u>Direction / Distance</u>	<u>Map ID</u>	<u>Page</u>
U.S. POSTAL SERVICE	442 MAIN STREET	E 0 - 1/8 (0.107 mi.)	22	85
Release Tracking Number / Current Status: 1-0012031 / RAO				
FIRST CHURCH OF CHRI	463 MAIN ST	E 1/8 - 1/4 (0.148 mi.)	30	110
Release Tracking Number / Current Status: 1-0012380 / RAO				
RESIDENCE	10 UNION ST	NE 1/4 - 1/2 (0.280 mi.)	52	198
Release Tracking Number / Current Status: 1-0013864 / RAO				
CVS PHARMACY 1094	137 FEDERAL ST	NNE 1/4 - 1/2 (0.354 mi.)	O61	316
Release Tracking Number / Current Status: 1-0018790 / RAO				
Not reported	33 GRINNELL ST	SE 1/4 - 1/2 (0.365 mi.)	62	323
Release Tracking Number / Current Status: 1-0014184 / RAO				
NAPS TEXACO SERVICE	151 FEDERAL ST	NNE 1/4 - 1/2 (0.397 mi.)	O65	352
Release Tracking Number / Current Status: 1-0017777 / RAO				
RESIDENTIAL UST	51 UNION ST	NE 1/4 - 1/2 (0.437 mi.)	P68	378
Release Tracking Number / Current Status: 1-0014983 / RAO				
CORNER OF MAPLE STRE	4 NORTH ST	NNE 1/4 - 1/2 (0.441 mi.)	69	381

EXECUTIVE SUMMARY

Release Tracking Number / Current Status: 1-0013911 / RAO

<u>Lower Elevation</u>	<u>Address</u>	<u>Direction / Distance</u>	<u>Map ID</u>	<u>Page</u>
TOWN OF GREENFIELD F Release Tracking Number / Current Status: 1-0014597 / RAO	412 MAIN ST	ENE 0 - 1/8 (0.064 mi.)	B12	36
LIBRARY Release Tracking Number / Current Status: 1-0012507 / RAO	402 MAIN ST	ENE 0 - 1/8 (0.066 mi.)	B13	41
BOSTLEY BLDG Release Tracking Number / Current Status: 1-0015970 / RAO	38 HOPE ST	SE 0 - 1/8 (0.067 mi.)	14	43
HARCO ROOMS/BOARDING Release Tracking Number / Current Status: 1-0011621 / RAO	130 MAIN ST	W 1/8 - 1/4 (0.207 mi.)	I37	130
WINSLOW HOUSING PROJ Release Tracking Number / Current Status: 1-0017660 / RAO	11 WELLS ST	W 1/8 - 1/4 (0.216 mi.)	I38	133
STORAGE BUILDING GAS Release Tracking Number / Current Status: 1-0018926 / RAO	46 WELLS STREET	WNW 1/4 - 1/2 (0.265 mi.)	L50	188
FLROBERTS BP STATION Release Tracking Number / Current Status: 1-0013159 / RAONR Release Tracking Number / Current Status: 1-0000499 / RAO	63-69 MAIN ST	W 1/4 - 1/2 (0.327 mi.)	N57	258
SANDRI J W INC Release Tracking Number / Current Status: 1-0012674 / PSNC	155 MAIN ST	W 1/4 - 1/2 (0.338 mi.)	N59	278
DILLON CHEVROLET INC Release Tracking Number / Current Status: 1-0011309 / RAO	54 MAIN ST	W 1/4 - 1/2 (0.342 mi.)	N60	287
SIRUM BROTHERS TRUCK Release Tracking Number / Current Status: 1-0000457 / PENNFA Release Tracking Number / Current Status: 1-0010596 / REMOPS	44 MAIN ST	W 1/4 - 1/2 (0.379 mi.)	64	333
NO LOCATION AID Release Tracking Number / Current Status: 1-0014234 / RAO	12-14 PHILLIPS ST	WNW 1/4 - 1/2 (0.442 mi.)	70	386
VACANT LOT Release Tracking Number / Current Status: 1-0017953 / RAO	1 MOHAWK TRAIL	W 1/4 - 1/2 (0.491 mi.)	Q76	419

State and tribal registered storage tank lists

MA UST: The Underground Storage Tank database contains registered USTs. USTs are regulated under Subtitle I of the Resource Conservation and Recovery Act (RCRA). The data come from the Department of Environmental Protection's Summary Listing of all the Tanks Registered in the State of Massachusetts.

A review of the MA UST list, as provided by EDR, and dated 04/18/2018 has revealed that there are 6 MA UST sites within approximately 0.25 miles of the target property.

<u>Equal/Higher Elevation</u>	<u>Address</u>	<u>Direction / Distance</u>	<u>Map ID</u>	<u>Page</u>
VERIZON MASSACHUSETT Tank Status: Tank Removed Tank Status: In Use Facility Id: 6093	11 CHURCH ST	NNE 1/8 - 1/4 (0.219 mi.)	J39	138
<u>Lower Elevation</u>	<u>Address</u>	<u>Direction / Distance</u>	<u>Map ID</u>	<u>Page</u>
TOWN OF GREENFIELD F	412 MAIN ST	ENE 0 - 1/8 (0.064 mi.)	B11	34

EXECUTIVE SUMMARY

Tank Status: Tank Removed
Facility Id: 6089

BOSTLEY BLDG Tank Status: Tank Removed Facility Id: 6080	38 HOPE ST	SE 0 - 1/8 (0.067 mi.)	14	43
TOYOTA OF GREENFIELD Tank Status: Tank Removed Facility Id: 6091	12 OLIVE ST	S 0 - 1/8 (0.081 mi.)	E19	74
GREENFIELD STORAGE C Tank Status: Tank Removed Facility Id: 6078	25 MILES ST	W 0 - 1/8 (0.121 mi.)	F25	99
SUNOCO GAS STATION # Tank Status: Tank Removed Tank Status: Tank Temporarily Out Facility Id: 6120	155 MAIN ST	W 1/8 - 1/4 (0.167 mi.)	H32	115

State and tribal institutional control / engineering control registries

MA INST CONTROL: Activity and Use Limitations establish limits and conditions on the future use of contaminated property, and therefore allow cleanups to be tailored to these uses.

A review of the MA INST CONTROL list, as provided by EDR, and dated 02/23/2018 has revealed that there are 7 MA INST CONTROL sites within approximately 0.5 miles of the target property.

<u>Equal/Higher Elevation</u>	<u>Address</u>	<u>Direction / Distance</u>	<u>Map ID</u>	<u>Page</u>
NAPS TEXACO SERVICE Release Tracking Number: 1-0017777	151 FEDERAL ST	NNE 1/4 - 1/2 (0.397 mi.)	O65	352
<u>Lower Elevation</u>	<u>Address</u>	<u>Direction / Distance</u>	<u>Map ID</u>	<u>Page</u>
NO LOCATION AID Release Tracking Number: 1-0015931	57 WELLS ST	WNW 1/4 - 1/2 (0.254 mi.)	L49	181
BERKSHIRE GAS Release Tracking Number: 1-0000080	MILL AND MEAD STS	SW 1/4 - 1/2 (0.294 mi.)	M54	202
DILLON CHEVROLET INC Release Tracking Number: 1-0011309	54 MAIN ST	W 1/4 - 1/2 (0.342 mi.)	N60	287
MAP68, LOT 44, 53, 5 Release Tracking Number: 1-0010959	18-20 GARFIELD ST	N 1/4 - 1/2 (0.424 mi.)	67	370
VACANT LOT Release Tracking Number: 1-0017953	1 MOHAWK TRAIL	W 1/4 - 1/2 (0.491 mi.)	Q76	419
FORMER SWARF DISPOSAL Release Tracking Number: 1-0000083 Release Tracking Number: 1-0010734	11-17 MERIDIAN ST	S 1/4 - 1/2 (0.497 mi.)	77	425

EXECUTIVE SUMMARY

State and tribal Brownfields sites

MA BROWNFIELDS: Under Massachusetts law, M.G.L. c. 21E is the statute that governs the cleanup of releases of oil and/or hazardous material to the environment. The Brownfields Act of 1998 amended M.G.L. c. 21E by establishing significant liability relief and financial incentives to spur the redevelopment of brownfields, while ensuring that the Commonwealth's environmental standards are met. Most brownfields are redeveloped with the benefit of liability protections that operate automatically under M.G.L. c. 21E.

A review of the MA BROWNFIELDS list, as provided by EDR, has revealed that there are 2 MA BROWNFIELDS sites within approximately 0.5 miles of the target property.

<u>Lower Elevation</u>	<u>Address</u>	<u>Direction / Distance</u>	<u>Map ID</u>	<u>Page</u>
NO LOCATION AID Database: BROWNFIELDS 2, Date of Government Version: 05/22/2017 MCP Status: RAO RTN: 1-0015931	57 WELLS ST	WNW 1/4 - 1/2 (0.254 mi.)	L49	181
FORMER SWARF DISPOSAL Database: BROWNFIELDS 2, Date of Government Version: 05/22/2017 Database: BROWNFIELDS, Date of Government Version: 04/05/2017 MCP Status: TIER 2 RTN: 1-0000083	11-17 MERIDIAN ST	S 1/4 - 1/2 (0.497 mi.)	77	425

ADDITIONAL ENVIRONMENTAL RECORDS

Local Brownfield lists

US BROWNFIELDS: The EPA's listing of Brownfields properties from the Cleanups in My Community program, which provides information on Brownfields properties for which information is reported back to EPA, as well as areas served by Brownfields grant programs.

A review of the US BROWNFIELDS list, as provided by EDR, and dated 03/19/2018 has revealed that there are 11 US BROWNFIELDS sites within approximately 0.5 miles of the target property.

<u>Lower Elevation</u>	<u>Address</u>	<u>Direction / Distance</u>	<u>Map ID</u>	<u>Page</u>
GREENFIELD TOWN HALL	14 COURT SQUARE	WNW 0 - 1/8 (0.042 mi.)	C7	21
HAPCO BUILDING	11 OLIVE STREET	S 0 - 1/8 (0.056 mi.)	E10	29
TOYOTA OF GREENFIELD	12 OLIVE STREET	S 0 - 1/8 (0.081 mi.)	E17	54
TOWN HALL ANNEX	253 MAIN STREET	WNW 0 - 1/8 (0.085 mi.)	C20	77
MIX N MATCH	30, 54, AND 66 OLIVE	SSE 0 - 1/8 (0.113 mi.)	24	96
FISKE AVE PARKING LOT	FISKE AVENUE	W 0 - 1/8 (0.122 mi.)	F26	100
MANIATTY	54-58 FEDERAL STREET	N 1/8 - 1/4 (0.134 mi.)	G29	108
57 WELLS STREET	57 WELLS STREET	WNW 1/4 - 1/2 (0.254 mi.)	L48	175
GREENFIELD STEEL STA	2 MEAD ST	SW 1/4 - 1/2 (0.317 mi.)	56	252
GREENFIELD TAP AND D	MERIDIAN AND DEERFIELD	S 1/4 - 1/2 (0.468 mi.)	73	404
1 MOHAWK TRAIL	1 MOHAWK TRAIL	W 1/4 - 1/2 (0.491 mi.)	Q75	416

EXECUTIVE SUMMARY

Other Ascertainable Records

RCRA NonGen / NLR: RCRAInfo is EPA's comprehensive information system, providing access to data supporting the Resource Conservation and Recovery Act (RCRA) of 1976 and the Hazardous and Solid Waste Amendments (HSWA) of 1984. The database includes selective information on sites which generate, transport, store, treat and/or dispose of hazardous waste as defined by the Resource Conservation and Recovery Act (RCRA). Non-Generators do not presently generate hazardous waste.

A review of the RCRA NonGen / NLR list, as provided by EDR, and dated 03/01/2018 has revealed that there are 6 RCRA NonGen / NLR sites within approximately 0.25 miles of the target property.

<u>Equal/Higher Elevation</u>	<u>Address</u>	<u>Direction / Distance</u>	<u>Map ID</u>	<u>Page</u>
SHERWIN WILLIAMS	18 FEDERAL ST	N 0 - 1/8 (0.073 mi.)	D16	52
BELL ATLANTIC	11 CHURCH ST	NNE 1/8 - 1/4 (0.219 mi.)	J42	150
<u>Lower Elevation</u>	<u>Address</u>	<u>Direction / Distance</u>	<u>Map ID</u>	<u>Page</u>
LAKE ASPHALT & PETRO	393 MAIN ST	E 0 - 1/8 (0.040 mi.)	B4	15
RECORDER THE	14 HOPE ST	ESE 0 - 1/8 (0.053 mi.)	B9	27
SWEENEY FORD LINCOLN	33 OLIVE ST	SSE 0 - 1/8 (0.073 mi.)	E15	50
SANDRI J W INC	155 MAIN ST	W 1/8 - 1/4 (0.167 mi.)	H34	121

MA HW GEN: Permanent generator identification numbers for all Massachusetts generators of hazardous waste and waste oil that have registered with or notified MassDEP of their hazardous waste activities.

A review of the MA HW GEN list, as provided by EDR, and dated 01/23/2018 has revealed that there are 4 MA HW GEN sites within approximately 0.25 miles of the target property.

<u>Lower Elevation</u>	<u>Address</u>	<u>Direction / Distance</u>	<u>Map ID</u>	<u>Page</u>
BOSTLEY BLDG State Generator Status: VQG-MA EPA Id: MV4137743101	38 HOPE ST	SE 0 - 1/8 (0.067 mi.)	14	43
TOYOTA OF GREENFIELD EPA Id: MAD981207210	12 OLIVE ST	S 0 - 1/8 (0.081 mi.)	E19	74
WIENER BOB TIRE CO I EPA Id: MAD981892334	107 MAIN ST	W 1/8 - 1/4 (0.248 mi.)	K45	155
RITE AID 10074 EPA Id: MAR000512368	107 MAIN ST	W 1/8 - 1/4 (0.248 mi.)	K47	175

NJ MANIFEST: Hazardous waste manifest information.

A review of the NJ MANIFEST list, as provided by EDR, and dated 12/31/2016 has revealed that there is 1 NJ MANIFEST site within approximately 0.25 miles of the target property.

<u>Equal/Higher Elevation</u>	<u>Address</u>	<u>Direction / Distance</u>	<u>Map ID</u>	<u>Page</u>
BELL ATLANTIC EPA Id: MAD000639062	11 CHURCH ST	NNE 1/8 - 1/4 (0.219 mi.)	J40	140

EXECUTIVE SUMMARY

RI MANIFEST: Hazardous waste manifest information

A review of the RI MANIFEST list, as provided by EDR, and dated 12/31/2017 has revealed that there are 3 RI MANIFEST sites within approximately 0.25 miles of the target property.

<u>Lower Elevation</u>	<u>Address</u>	<u>Direction / Distance</u>	<u>Map ID</u>	<u>Page</u>
TOYOTA OF GREENFIELD EPA Id: MAD981207210 Manifest Document Number: RIG0225551	12 OLIVE ST	S 0 - 1/8 (0.081 mi.)	E18	64
SANDRI J W INC EPA Id: MAD985279231 Manifest Document Number: MAM701823	155 MAIN ST	W 1/8 - 1/4 (0.167 mi.)	H34	121
RITE AID 10074 EPA Id: MAR000512368 Manifest Document Number: RIS0112553	107 MAIN STREET	W 1/8 - 1/4 (0.248 mi.)	K46	155

MA MERCURY: A listing of locations, collecting and recycling for mercury-added products. Mercury is toxic to the human nervous system, as well as fish and animals. Mercury can enter the body either through skin absorption or through inhalation of mercury vapors. At room temperature, small beads of mercury will vaporize.

A review of the MA MERCURY list, as provided by EDR, and dated 05/07/2018 has revealed that there are 2 MA MERCURY sites within approximately 0.5 miles of the target property.

<u>Lower Elevation</u>	<u>Address</u>	<u>Direction / Distance</u>	<u>Map ID</u>	<u>Page</u>
TOWN HALL	14 COURT SQUARE	WNW 0 - 1/8 (0.042 mi.)	C6	20
NORTHEAST SUSTAINABL	50 MILES STREET	WSW 0 - 1/8 (0.125 mi.)	F27	103

EDR HIGH RISK HISTORICAL RECORDS

EDR Exclusive Records

EDR MGP: The EDR Proprietary Manufactured Gas Plant Database includes records of coal gas plants (manufactured gas plants) compiled by EDR's researchers. Manufactured gas sites were used in the United States from the 1800's to 1950's to produce a gas that could be distributed and used as fuel. These plants used whale oil, rosin, coal, or a mixture of coal, oil, and water that also produced a significant amount of waste. Many of the byproducts of the gas production, such as coal tar (oily waste containing volatile and non-volatile chemicals), sludges, oils and other compounds are potentially hazardous to human health and the environment. The byproduct from this process was frequently disposed of directly at the plant site and can remain or spread slowly, serving as a continuous source of soil and groundwater contamination.

A review of the EDR MGP list, as provided by EDR, has revealed that there is 1 EDR MGP site within approximately 1 mile of the target property.

<u>Lower Elevation</u>	<u>Address</u>	<u>Direction / Distance</u>	<u>Map ID</u>	<u>Page</u>
BERKSHIRE GAS CO	MILL AND MEAD STREET	SW 1/4 - 1/2 (0.283 mi.)	M53	202

EXECUTIVE SUMMARY

EDR Hist Cleaner: EDR has searched selected national collections of business directories and has collected listings of potential dry cleaner sites that were available to EDR researchers. EDR's review was limited to those categories of sources that might, in EDR's opinion, include dry cleaning establishments. The categories reviewed included, but were not limited to dry cleaners, cleaners, laundry, laundromat, cleaning/laundry, wash & dry etc. This database falls within a category of information EDR classifies as "High Risk Historical Records", or HRHR. EDR's HRHR effort presents unique and sometimes proprietary data about past sites and operations that typically create environmental concerns, but may not show up in current government records searches.

A review of the EDR Hist Cleaner list, as provided by EDR, has revealed that there is 1 EDR Hist Cleaner site within approximately 0.125 miles of the target property.

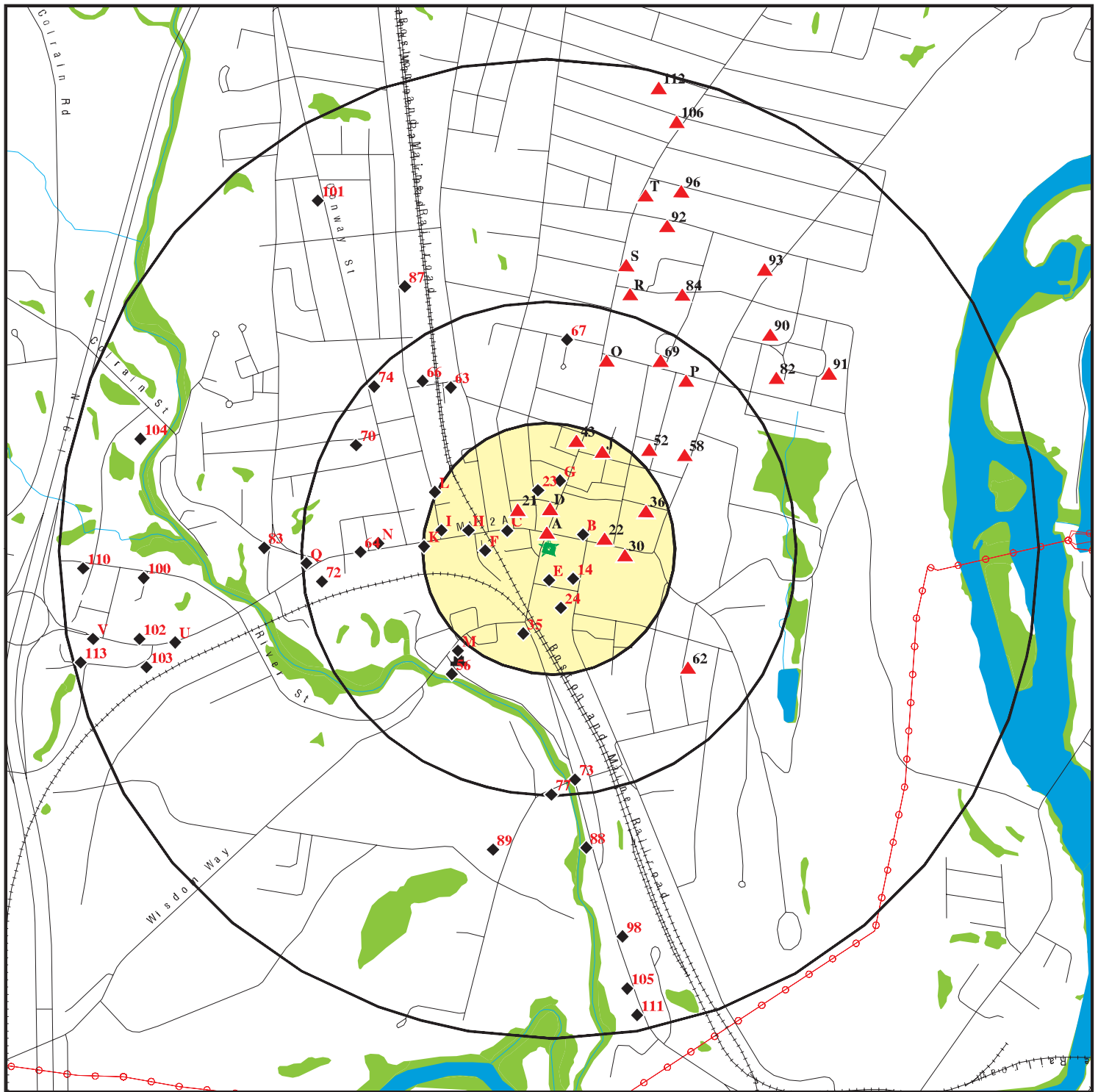
<u>Lower Elevation</u>	<u>Address</u>	<u>Direction / Distance</u>	<u>Map ID</u>	<u>Page</u>
BRAFF TAILORS & CLEA	11 SCHOOL ST	N 0 - 1/8 (0.112 mi.)	23	96

EXECUTIVE SUMMARY

Due to poor or inadequate address information, the following sites were not mapped. Count: 10 records.

<u>Site Name</u>	<u>Database(s)</u>
POLE #4	MA SHWS, MA RELEASE
SUBSTATION	MA SHWS, MA RELEASE
POLE 119/58	MA SHWS, MA RELEASE
POLE #3	MA SHWS, MA RELEASE
GREENFIELD FORD & TOYOTA	MA SHWS, MA INST CONTROL, MA RELEASE
RELEASE TO ROAD SURFACE	MA SHWS, MA RELEASE
I-91 NORTH HYDRAULIC RELEASE MM44.	MA SHWS, MA RELEASE
GREEN RIVER	MA SHWS, MA RELEASE
1/2 MILE EAST OF 10 MILE BRIDGE	MA SHWS, MA RELEASE
NMHS-GILL NORTHERN & SOUTHERN LFS	MA SWF/LF

OVERVIEW MAP - 05358646.2R



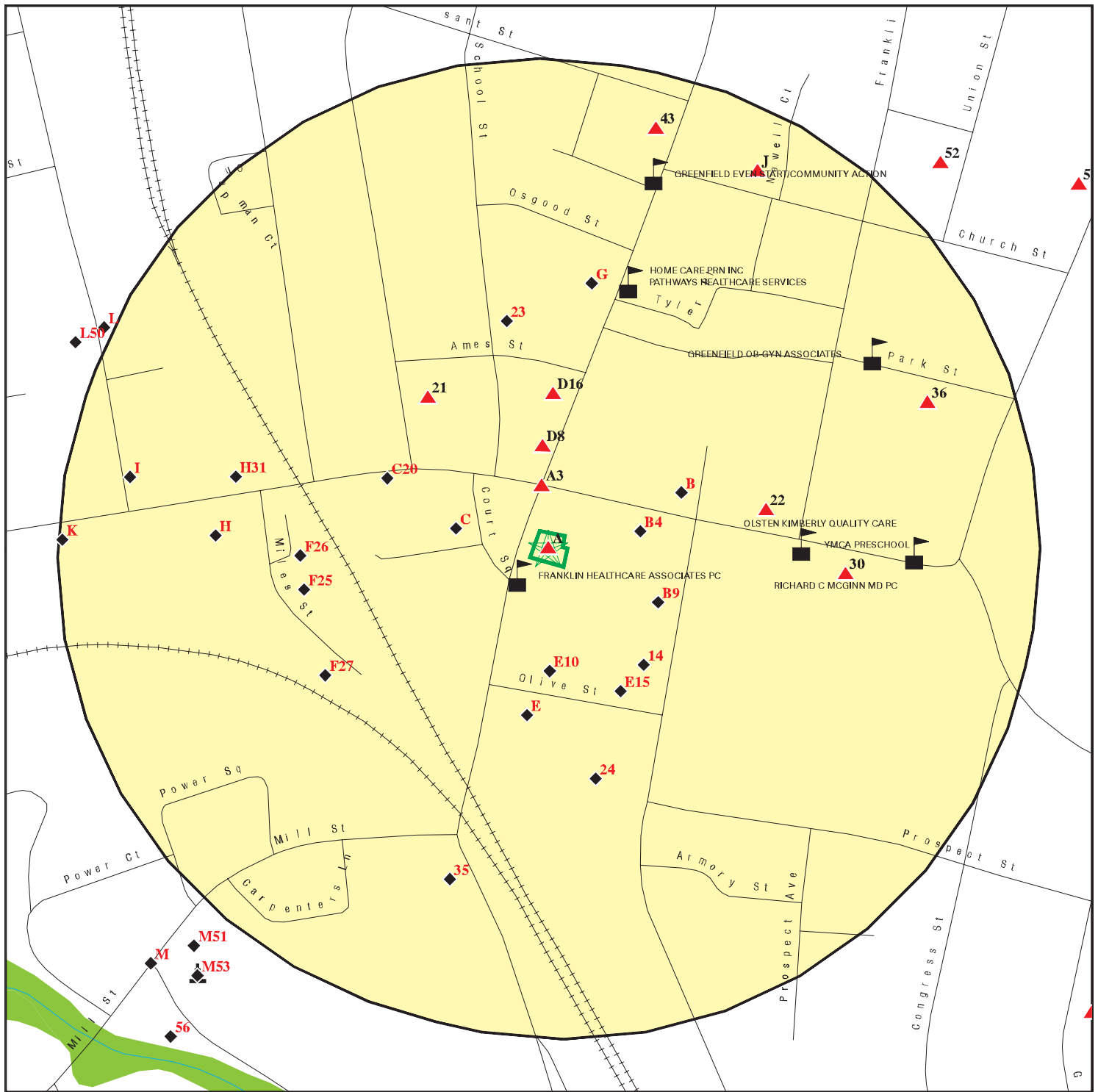
- Target Property
- Sites at elevations higher than or equal to the target property
- Sites at elevations lower than the target property
- Manufactured Gas Plants
- National Priority List Sites
- Dept. Defense Sites
- Indian Reservations BIA
- Power transmission lines
- National Wetland Inventory
- State Wetlands
- Upgradient Area
- Areas of Critical Environmental Concern








This report includes Interactive Map Layers to display and/or hide map information. The legend includes only those icons for the default map view.

SITE NAME: Former First National Bank
 ADDRESS: 5-9 Bank Row
 Greenfield MA 01301
 LAT/LONG: 42.587402 / 72.60019

CLIENT: Tighe & Bond
 CONTACT: Sarah Rathay
 INQUIRY #: 05358646.2r
 DATE: July 11, 2018 4:48 pm

DETAIL MAP - 05358646.2R



-  Target Property
-  Sites at elevations higher than or equal to the target property
-  Sites at elevations lower than the target property
-  Manufactured Gas Plants
-  Sensitive Receptors
-  National Priority List Sites
-  Dept. Defense Sites

-  Indian Reservations BIA
-  National Wetland Inventory
-  State Wetlands

-  Areas of Critical Environmental Concern

This report includes Interactive Map Layers to display and/or hide map information. The legend includes only those icons for the default map view.

SITE NAME: Former First National Bank
 ADDRESS: 5-9 Bank Row
 Greenfield MA 01301
 LAT/LONG: 42.587402 / 72.60019

CLIENT: Tighe & Bond
 CONTACT: Sarah Rathay
 INQUIRY #: 05358646.2r
 DATE: July 11, 2018 4:50 pm

MAP FINDINGS SUMMARY

Database	Search Distance (Miles)	Target Property	< 1/8	1/8 - 1/4	1/4 - 1/2	1/2 - 1	> 1	Total Plotted
STANDARD ENVIRONMENTAL RECORDS								
<i>Federal NPL site list</i>								
NPL	1.000		0	0	0	0	NR	0
Proposed NPL	1.000		0	0	0	0	NR	0
NPL LIENS	TP		NR	NR	NR	NR	NR	0
<i>Federal Delisted NPL site list</i>								
Delisted NPL	1.000		0	0	0	0	NR	0
<i>Federal CERCLIS list</i>								
FEDERAL FACILITY	0.500		0	0	0	NR	NR	0
SEMS	0.500		0	0	1	NR	NR	1
<i>Federal CERCLIS NFRAP site list</i>								
SEMS-ARCHIVE	0.500		0	0	0	NR	NR	0
<i>Federal RCRA CORRACTS facilities list</i>								
CORRACTS	1.000		0	0	0	0	NR	0
<i>Federal RCRA non-CORRACTS TSD facilities list</i>								
RCRA-TSDF	0.500		0	0	0	NR	NR	0
<i>Federal RCRA generators list</i>								
RCRA-LQG	0.250		0	0	NR	NR	NR	0
RCRA-SQG	0.250		0	1	NR	NR	NR	1
RCRA-CESQG	0.250		1	2	NR	NR	NR	3
<i>Federal institutional controls / engineering controls registries</i>								
LUCIS	0.500		0	0	0	NR	NR	0
US ENG CONTROLS	0.500		0	0	0	NR	NR	0
US INST CONTROL	0.500		0	0	0	NR	NR	0
<i>Federal ERNS list</i>								
ERNS	TP		NR	NR	NR	NR	NR	0
<i>State- and tribal - equivalent CERCLIS</i>								
MA SHWS	1.000		4	6	13	36	NR	59
<i>State and tribal landfill and/or solid waste disposal site lists</i>								
MA SWF/LF	0.500		0	0	0	NR	NR	0
<i>State and tribal leaking storage tank lists</i>								
MA LAST	0.500		0	1	2	NR	NR	3
MA LUST	0.500		4	3	13	NR	NR	20
INDIAN LUST	0.500		0	0	0	NR	NR	0
<i>State and tribal registered storage tank lists</i>								
FEMA UST	0.250		0	0	NR	NR	NR	0

MAP FINDINGS SUMMARY

Database	Search Distance (Miles)	Target Property	< 1/8	1/8 - 1/4	1/4 - 1/2	1/2 - 1	> 1	Total Plotted
MA UST	0.250		4	2	NR	NR	NR	6
MA AST	0.250		0	0	NR	NR	NR	0
INDIAN UST	0.250		0	0	NR	NR	NR	0
State and tribal institutional control / engineering control registries								
MA INST CONTROL	0.500		0	0	7	NR	NR	7
State and tribal voluntary cleanup sites								
INDIAN VCP	0.500		0	0	0	NR	NR	0
State and tribal Brownfields sites								
MA BROWNFIELDS	0.500		0	0	2	NR	NR	2
ADDITIONAL ENVIRONMENTAL RECORDS								
Local Brownfield lists								
US BROWNFIELDS	0.500	1	6	1	4	NR	NR	12
Local Lists of Landfill / Solid Waste Disposal Sites								
INDIAN ODI	0.500		0	0	0	NR	NR	0
DEBRIS REGION 9	0.500		0	0	0	NR	NR	0
ODI	0.500		0	0	0	NR	NR	0
IHS OPEN DUMPS	0.500		0	0	0	NR	NR	0
Local Lists of Hazardous waste / Contaminated Sites								
US HIST CDL	TP		NR	NR	NR	NR	NR	0
US CDL	TP		NR	NR	NR	NR	NR	0
Local Land Records								
MA LIENS	TP		NR	NR	NR	NR	NR	0
LIENS 2	TP		NR	NR	NR	NR	NR	0
Records of Emergency Release Reports								
HMIRS	TP		NR	NR	NR	NR	NR	0
MA RELEASE	TP		NR	NR	NR	NR	NR	0
MA SPILLS	TP		NR	NR	NR	NR	NR	0
MA SPILLS 90	TP		NR	NR	NR	NR	NR	0
MA SPILLS 80	TP		NR	NR	NR	NR	NR	0
Other Ascertainable Records								
RCRA NonGen / NLR	0.250		4	2	NR	NR	NR	6
FUDS	1.000		0	0	0	0	NR	0
DOD	1.000		0	0	0	0	NR	0
SCRD DRYCLEANERS	0.500		0	0	0	NR	NR	0
US FIN ASSUR	TP		NR	NR	NR	NR	NR	0
EPA WATCH LIST	TP		NR	NR	NR	NR	NR	0
2020 COR ACTION	0.250		0	0	NR	NR	NR	0

MAP FINDINGS SUMMARY

Database	Search Distance (Miles)	Target Property	< 1/8	1/8 - 1/4	1/4 - 1/2	1/2 - 1	> 1	Total Plotted
TSCA	TP		NR	NR	NR	NR	NR	0
TRIS	TP		NR	NR	NR	NR	NR	0
SSTS	TP		NR	NR	NR	NR	NR	0
ROD	1.000		0	0	0	0	NR	0
RMP	TP		NR	NR	NR	NR	NR	0
RAATS	TP		NR	NR	NR	NR	NR	0
PRP	TP		NR	NR	NR	NR	NR	0
PADS	TP		NR	NR	NR	NR	NR	0
ICIS	TP		NR	NR	NR	NR	NR	0
FTTS	TP		NR	NR	NR	NR	NR	0
MLTS	TP		NR	NR	NR	NR	NR	0
COAL ASH DOE	TP		NR	NR	NR	NR	NR	0
COAL ASH EPA	0.500		0	0	0	NR	NR	0
PCB TRANSFORMER	TP		NR	NR	NR	NR	NR	0
RADINFO	TP		NR	NR	NR	NR	NR	0
HIST FTTS	TP		NR	NR	NR	NR	NR	0
DOT OPS	TP		NR	NR	NR	NR	NR	0
CONSENT	1.000		0	0	0	0	NR	0
INDIAN RESERV	1.000		0	0	0	0	NR	0
FUSRAP	1.000		0	0	0	0	NR	0
UMTRA	0.500		0	0	0	NR	NR	0
LEAD SMELTERS	TP		NR	NR	NR	NR	NR	0
US AIRS	TP		NR	NR	NR	NR	NR	0
US MINES	0.250		0	0	NR	NR	NR	0
ABANDONED MINES	0.250		0	0	NR	NR	NR	0
FINDS	TP	1	NR	NR	NR	NR	NR	1
DOCKET HWC	TP		NR	NR	NR	NR	NR	0
UXO	1.000		0	0	0	0	NR	0
ECHO	TP		NR	NR	NR	NR	NR	0
FUELS PROGRAM	0.250		0	0	NR	NR	NR	0
MA AIRS	TP		NR	NR	NR	NR	NR	0
MA ASBESTOS	TP	1	NR	NR	NR	NR	NR	1
MA DRYCLEANERS	0.250		0	0	NR	NR	NR	0
MA ENF	TP		NR	NR	NR	NR	NR	0
MA Financial Assurance	TP		NR	NR	NR	NR	NR	0
MA GWDP	TP		NR	NR	NR	NR	NR	0
MA HW GEN	0.250		2	2	NR	NR	NR	4
NY MANIFEST	0.250		0	0	NR	NR	NR	0
NJ MANIFEST	0.250		0	1	NR	NR	NR	1
RI MANIFEST	0.250		1	2	NR	NR	NR	3
MA MERCURY	0.500		2	0	0	NR	NR	2
MA NPDES	TP		NR	NR	NR	NR	NR	0
MA TIER 2	TP		NR	NR	NR	NR	NR	0
MA TSD	0.500		0	0	0	NR	NR	0

EDR HIGH RISK HISTORICAL RECORDS

EDR Exclusive Records

EDR MGP	1.000	0	0	1	0	NR	1
EDR Hist Auto	0.125	0	NR	NR	NR	NR	0

MAP FINDINGS SUMMARY

<u>Database</u>	<u>Search Distance (Miles)</u>	<u>Target Property</u>	<u>< 1/8</u>	<u>1/8 - 1/4</u>	<u>1/4 - 1/2</u>	<u>1/2 - 1</u>	<u>> 1</u>	<u>Total Plotted</u>
EDR Hist Cleaner	0.125		1	NR	NR	NR	NR	1
<u>EDR RECOVERED GOVERNMENT ARCHIVES</u>								
<i>Exclusive Recovered Govt. Archives</i>								
MA RGA HWS	TP		NR	NR	NR	NR	NR	0
MA RGA LUST	TP		NR	NR	NR	NR	NR	0
- Totals --		3	29	23	43	36	0	134

NOTES:

TP = Target Property

NR = Not Requested at this Search Distance

Sites may be listed in more than one database

Map ID
Direction
Distance
Elevation

MAP FINDINGS

Site

Database(s)

EDR ID Number
EPA ID Number

A1
Target
Property

FIRST NATIONAL BANK
9 BANK ROW
GREENFIELD, MA 01301

US BROWNFIELDS
FINDS

1016351030
N/A

Site 1 of 3 in cluster A

Actual:
240 ft.

US BROWNFIELDS:

Property Name:	FIRST NATIONAL BANK
Recipient Name:	Franklin Regional Council of Governments
Grant Type:	Assessment
Property Number:	Not reported
Parcel size:	1
Latitude:	42.58739
Longitude:	-72.60016999999999
HCM Label:	Address Matching-House Number
Map Scale:	Not reported
Point of Reference:	Entrance Point of a Facility or Station
Highlights:	Not reported
Datum:	North American Datum of 1983
Acres Property ID:	11541
IC Data Access:	Not reported
Start Date:	Not reported
Redev Completion Date:	Not reported
Completed Date:	Not reported
Acres Cleaned Up:	Not reported
Cleanup Funding:	Not reported
Cleanup Funding Source:	Not reported
Assessment Funding:	Not reported
Assessment Funding Source:	Not reported
Redevelopment Funding:	Not reported
Redev. Funding Source:	Not reported
Redev. Funding Entity Name:	Not reported
Redevelopment Start Date:	Not reported
Assessment Funding Entity:	Not reported
Cleanup Funding Entity:	Not reported
Grant Type:	Hazardous
Accomplishment Type:	Not reported
Accomplishment Count:	0
Cooperative Agreement Number:	98137401
Start Date:	Not reported
Ownership Entity:	Not reported
Completion Date:	Not reported
Current Owner:	Not reported
Did Owner Change:	Not reported
Cleanup Required:	Y
Video Available:	Not reported
Photo Available:	Not reported
Institutional Controls Required:	Not reported
IC Category Proprietary Controls:	Not reported
IC Cat. Info. Devices:	Not reported
IC Cat. Gov. Controls:	Not reported
IC Cat. Enforcement Permit Tools:	Not reported
IC in place date:	Not reported
IC in place:	U
State/tribal program date:	Not reported
State/tribal program ID:	Not reported
State/tribal NFA date:	Not reported
Air contaminated:	Not reported
Air cleaned:	Not reported

Map ID
Direction
Distance
Elevation

MAP FINDINGS

Site

Database(s)

EDR ID Number
EPA ID Number

FIRST NATIONAL BANK (Continued)

1016351030

Asbestos found:	Not reported
Asbestos cleaned:	Not reported
Controlled substance found:	Not reported
Controlled substance cleaned:	Not reported
Drinking water affected:	Not reported
Drinking water cleaned:	Not reported
Groundwater affected:	Not reported
Groundwater cleaned:	Not reported
Lead contaminant found:	Not reported
Lead cleaned up:	Not reported
No media affected:	Not reported
Unknown media affected:	Not reported
Other cleaned up:	Not reported
Other metals found:	Not reported
Other metals cleaned:	Not reported
Other contaminants found:	Not reported
Other contams found description:	Not reported
PAHs found:	Not reported
PAHs cleaned up:	Not reported
PCBs found:	Not reported
PCBs cleaned up:	Not reported
Petro products found:	Not reported
Petro products cleaned:	Not reported
Sediments found:	Not reported
Sediments cleaned:	Not reported
Soil affected:	Not reported
Soil cleaned up:	Not reported
Surface water cleaned:	Not reported
VOCs found:	Not reported
VOCs cleaned:	Not reported
Cleanup other description:	Not reported
Num. of cleanup and re-dev. jobs:	Not reported
Past use greenspace acreage:	Not reported
Past use residential acreage:	Not reported
Surface Water:	Not reported
Past use commercial acreage:	Not reported
Past use industrial acreage:	Not reported
Future use greenspace acreage:	Not reported
Future use residential acreage:	Not reported
Future use commercial acreage:	Not reported
Future use industrial acreage:	Not reported
Greenspace acreage and type:	Not reported
Superfund Fed. landowner flag:	Not reported
Arsenic cleaned up:	Not reported
Cadmium cleaned up:	Not reported
Chromium cleaned up:	Not reported
Copper cleaned up:	Not reported
Iron cleaned up:	Not reported
mercury cleaned up:	Not reported
Nickel Cleaned Up:	Not reported
No clean up:	Not reported
Pesticides cleaned up:	Not reported
Selenium cleaned up:	Not reported
SVOCs cleaned up:	Not reported
Unknown clean up:	Not reported
Arsenic contaminant found:	Not reported
Cadmium contaminant found:	Not reported

Map ID
Direction
Distance
Elevation

MAP FINDINGS

Site

Database(s)

EDR ID Number
EPA ID Number

FIRST NATIONAL BANK (Continued)

1016351030

Chromium contaminant found:	Not reported
Copper contaminant found:	Not reported
Iron contaminant found:	Not reported
Mercury contaminant found:	Not reported
Nickel contaminant found:	Not reported
No contaminant found:	Not reported
Pesticides contaminant found:	Not reported
Selenium contaminant found:	Not reported
SVOCs contaminant found:	Not reported
Unknown contaminant found:	Not reported
Future Use: Multistory	Not reported
Media affected Bluiding Material:	Not reported
Media affected indoor air:	Not reported
Building material media cleaned up:	Not reported
Indoor air media cleaned up:	Not reported
Unknown media cleaned up:	Not reported
Past Use: Multistory	Not reported
Property Description:	Not reported
Below Poverty Number:	703
Below Poverty Percent:	19.4%
Meidan Income:	6501
Meidan Income Number:	1293
Meidan Income Percent:	35.7%
Vacant Housing Number:	156
Vacant Housing Percent:	8.0%
Unemployed Number:	172
Unemployed Percent:	4.8%
Property Name:	FIRST NATIONAL BANK
Recipient Name:	Franklin Regional Council of Governments
Grant Type:	BCRLF
Property Number:	Not reported
Parcel size:	1
Latitude:	42.58739
Longitude:	-72.60016999999999
HCM Label:	Address Matching-House Number
Map Scale:	Not reported
Point of Reference:	Entrance Point of a Facility or Station
Highlights:	Not reported
Datum:	North American Datum of 1983
Acres Property ID:	11541
IC Data Access:	Not reported
Start Date:	06/30/2004 00:00:00
Redev Completion Date:	Not reported
Completed Date:	06/30/2004 00:00:00
Acres Cleaned Up:	Not reported
Cleanup Funding:	Not reported
Cleanup Funding Source:	Not reported
Assessment Funding:	Not reported
Assessment Funding Source:	Not reported
Redevelopment Funding:	Not reported
Redev. Funding Source:	Not reported
Redev. Funding Entity Name:	Not reported
Redevelopment Start Date:	Not reported
Assessment Funding Entity:	Not reported
Cleanup Funding Entity:	Not reported
Grant Type:	Hazardous

Map ID
Direction
Distance
Elevation

MAP FINDINGS

Site

Database(s)

EDR ID Number
EPA ID Number

FIRST NATIONAL BANK (Continued)

1016351030

Accomplishment Type:	Not reported
Accomplishment Count:	0
Cooperative Agreement Number:	98110801
Start Date:	Not reported
Ownership Entity:	Not reported
Completion Date:	Not reported
Current Owner:	Not reported
Did Owner Change:	Not reported
Cleanup Required:	Y
Video Available:	Not reported
Photo Available:	Not reported
Institutional Controls Required:	Not reported
IC Category Proprietary Controls:	Not reported
IC Cat. Info. Devices:	Not reported
IC Cat. Gov. Controls:	Not reported
IC Cat. Enforcement Permit Tools:	Not reported
IC in place date:	Not reported
IC in place:	U
State/tribal program date:	Not reported
State/tribal program ID:	Not reported
State/tribal NFA date:	Not reported
Air contaminated:	Not reported
Air cleaned:	Not reported
Asbestos found:	Not reported
Asbestos cleaned:	Not reported
Controlled substance found:	Not reported
Controlled substance cleaned:	Not reported
Drinking water affected:	Not reported
Drinking water cleaned:	Not reported
Groundwater affected:	Not reported
Groundwater cleaned:	Not reported
Lead contaminant found:	Not reported
Lead cleaned up:	Not reported
No media affected:	Not reported
Unknown media affected:	Not reported
Other cleaned up:	Not reported
Other metals found:	Not reported
Other metals cleaned:	Not reported
Other contaminants found:	Not reported
Other contaminants found description:	Not reported
PAHs found:	Not reported
PAHs cleaned up:	Not reported
PCBs found:	Not reported
PCBs cleaned up:	Not reported
Petro products found:	Not reported
Petro products cleaned:	Not reported
Sediments found:	Not reported
Sediments cleaned:	Not reported
Soil affected:	Not reported
Soil cleaned up:	Not reported
Surface water cleaned:	Not reported
VOCs found:	Not reported
VOCs cleaned:	Not reported
Cleanup other description:	Not reported
Num. of cleanup and re-dev. jobs:	Not reported
Past use greenspace acreage:	Not reported
Past use residential acreage:	Not reported

Map ID
Direction
Distance
Elevation

MAP FINDINGS

Site

Database(s)

EDR ID Number
EPA ID Number

FIRST NATIONAL BANK (Continued)

1016351030

Surface Water:	Not reported
Past use commercial acreage:	Not reported
Past use industrial acreage:	Not reported
Future use greenspace acreage:	Not reported
Future use residential acreage:	Not reported
Future use commercial acreage:	Not reported
Future use industrial acreage:	Not reported
Greenspace acreage and type:	Not reported
Superfund Fed. landowner flag:	Not reported
Arsenic cleaned up:	Not reported
Cadmium cleaned up:	Not reported
Chromium cleaned up:	Not reported
Copper cleaned up:	Not reported
Iron cleaned up:	Not reported
mercury cleaned up:	Not reported
Nickel Cleaned Up:	Not reported
No clean up:	Not reported
Pesticides cleaned up:	Not reported
Selenium cleaned up:	Not reported
SVOCs cleaned up:	Not reported
Unknown clean up:	Not reported
Arsenic contaminant found:	Not reported
Cadmium contaminant found:	Not reported
Chromium contaminant found:	Not reported
Copper contaminant found:	Not reported
Iron contaminant found:	Not reported
Mercury contaminant found:	Not reported
Nickel contaminant found:	Not reported
No contaminant found:	Not reported
Pesticides contaminant found:	Not reported
Selenium contaminant found:	Not reported
SVOCs contaminant found:	Not reported
Unknown contaminant found:	Not reported
Future Use: Multistory	Not reported
Media affected Bluiding Material:	Not reported
Media affected indoor air:	Not reported
Building material media cleaned up:	Not reported
Indoor air media cleaned up:	Not reported
Unknown media cleaned up:	Not reported
Past Use: Multistory	Not reported
Property Description:	Not reported
Below Poverty Number:	703
Below Poverty Percent:	19.4%
Meidan Income:	6501
Meidan Income Number:	1293
Meidan Income Percent:	35.7%
Vacant Housing Number:	156
Vacant Housing Percent:	8.0%
Unemployed Number:	172
Unemployed Percent:	4.8%

FINDS:

Registry ID: 110039530889

Environmental Interest/Information System

US EPA Assessment, Cleanup and Redevelopment Exchange System (ACRES)

Map ID
Direction
Distance
Elevation

MAP FINDINGS

Site

Database(s)

EDR ID Number
EPA ID Number

FIRST NATIONAL BANK (Continued)

1016351030

is an federal online database for Brownfields Grantees to electronically submit data directly to EPA.

[Click this hyperlink](#) while viewing on your computer to access additional FINDS: detail in the EDR Site Report.

**A2
Target
Property**

**FIRST NATIONAL BANK
9 BANK ROW
GREENFIELD, MA**

**MA ASBESTOS S119953922
N/A**

Site 2 of 3 in cluster A

**Actual:
240 ft.**

ASBESTOS:

Notification:	771911
DEP Region:	WE
Notifiers Name:	ABIDE INC
Start Date:	10/06/2003
End Date:	11/28/2003
Date Entered:	07/10/2003
Entry Date:	10/07/2003
Quantity Material Removed SF:	25180
Quantity Material Removed LF:	3050
Project Description:	THERmal solid core,BOILER,CORR,OTHER
AR Tracking ID:	Not reported
Super Lic Number:	Not reported
Monitor Lic Number:	Not reported
Lab Lic Number:	Not reported
Year:	Not reported
Sticker Number:	Not reported
Form Type:	Not reported
Fee Status:	Not reported
Facility Phone:	Not reported
Sub Town:	Not reported
Worksite:	Not reported
Occupied:	Not reported
Contractor:	Not reported
Contract Type:	Not reported
Hours:	Not reported
Project Type:	Not reported
Abatement Process:	Not reported
Location:	Not reported
Decon Process:	Not reported
Disposal Methods:	Not reported
Facility Usage:	Not reported
Waiver Given:	Not reported
DEP Waiver Number:	Not reported
DLWD Waiver Number:	Not reported
Small Owner Occ:	Not reported
Owner Name:	Not reported
Owner Address:	Not reported
Owner City:	Not reported
Owner State:	Not reported
On Site Manager Name:	Not reported
On Site Manager Phone:	Not reported
Ins Comp:	Not reported
Policy Number:	Not reported
EXP Date:	Not reported

Map ID
Direction
Distance
Elevation

MAP FINDINGS

Site

Database(s)

EDR ID Number
EPA ID Number

FIRST NATIONAL BANK (Continued)

S119953922

Facility Size:	Not reported
Transporter Name:	Not reported
Transporter Address:	Not reported
Transporter City:	Not reported
Transporter State:	Not reported
Final Site:	Not reported
Certified Name:	Not reported
Cert Sign Date:	Not reported
Certified Company:	Not reported
Certified Phone:	Not reported
Entered_by:	Not reported

A3
North
< 1/8
0.024 mi.
129 ft.

STREET SURFACES
MAIN AND FEDERAL STREETS
GREENFIELD, MA

MA SHWS
MA RELEASE

S118337199
N/A

Site 3 of 3 in cluster A

Relative:
Higher

SHWS:

Actual:
243 ft.

Release Tracking Number/Current Status:	1-0019798 / PSNC
Release Town:	GREENFIELD
Notification Date:	08/26/2015
Category:	TWO HR
Associated ID:	Not reported
Current Status:	PSNC
Status Date:	10/02/2015
Phase:	Not reported
Response Action Outcome:	-
Oil Or Haz Material:	Not reported
Location Type:	ROADWAY
Source:	VEHICLE

[Click here to access the MA DEP site for this facility:](#)

Chemicals:

Chemical:	Not reported
Quantity:	Not reported

Actions:

Action Type:	Response Action Outcome - RAO
Action Status:	PSNRCD
Action Date:	10/2/2015
Response Action Outcome:	Not reported

Action Type:	RNFE
Action Status:	Transmittal, Notice, or Notification Received
Action Date:	10/2/2015
Response Action Outcome:	Not reported

Action Type:	Response Action Outcome - RAO
Action Status:	Level I - Technical Screen Audit
Action Date:	3/24/2016
Response Action Outcome:	Not reported

Action Type:	Release Disposition
Action Status:	Reportable Release under MGL 21E
Action Date:	8/26/2015

Map ID
Direction
Distance
Elevation

MAP FINDINGS

Site

Database(s)

EDR ID Number
EPA ID Number

STREET SURFACES (Continued)

S118337199

Response Action Outcome: Not reported

Release:

Release Tracking Number/Current Status: 1-0019798 / PSNC
Primary ID: Not reported
Official City: GREENFIELD
Notification: 08/26/2015
Category: TWO HR
Status Date: 10/02/2015
Phase: Not reported
Response Action Outcome: -
Oil / Haz Material Type: Not reported

[Click here to access the MA DEP site for this facility:](#)

Actions:

Action Type: Response Action Outcome - RAO
Action Status: PSNRCD
Action Date: 10/2/2015
Response Action Outcome: Not reported

Action Type: RNFE
Action Status: Transmittal, Notice, or Notification Received
Action Date: 10/2/2015
Response Action Outcome: Not reported

Action Type: Response Action Outcome - RAO
Action Status: Level I - Technical Screen Audit
Action Date: 3/24/2016
Response Action Outcome: Not reported

Action Type: Release Disposition
Action Status: Reportable Release under MGL 21E
Action Date: 8/26/2015
Response Action Outcome: Not reported

Chemicals:

Chemical: Not reported
Quantity: Not reported
Location Type: ROADWAY
Source: VEHICLE

B4
East
< 1/8
0.040 mi.
209 ft.

LAKE ASPHALT & PETROLEUM CO OF MA
393 MAIN ST
GREENFIELD, MA 01301

RCRA NonGen / NLR **1000195292**
FINDS **MAD001120310**
ECHO

Site 1 of 5 in cluster B

Relative:
Lower

RCRA NonGen / NLR:

Date form received by agency: 07/01/1980

Actual:
237 ft.

Facility name: LAKE ASPHALT & PETROLEUM CO OF MA
Facility address: 393 MAIN ST

GREENFIELD, MA 01301

EPA ID: MAD001120310

Contact: UNKNOWN UNKNOWN

Map ID
Direction
Distance
Elevation

MAP FINDINGS

Site

Database(s)

EDR ID Number
EPA ID Number

LAKE ASPHALT & PETROLEUM CO OF MA (Continued)

1000195292

Contact address: Not reported
Not reported
Contact country: Not reported
Contact telephone: 999-999-9999
Contact email: Not reported
EPA Region: 01
Land type: Private
Classification: Non-Generator
Description: Handler: Non-Generators do not presently generate hazardous waste

Owner/Operator Summary:

Owner/operator name: LAKE ASPHALT & PETROLEUM CO OF
Owner/operator address: Not reported
Not reported
Owner/operator country: Not reported
Owner/operator telephone: Not reported
Owner/operator email: Not reported
Owner/operator fax: Not reported
Owner/operator extension: Not reported
Legal status: Private
Owner/Operator Type: Operator
Owner/Op start date: 12/08/1991
Owner/Op end date: Not reported

Handler Activities Summary:

U.S. importer of hazardous waste: No
Mixed waste (haz. and radioactive): No
Recycler of hazardous waste: No
Transporter of hazardous waste: No
Treater, storer or disposer of HW: No
Underground injection activity: No
On-site burner exemption: No
Furnace exemption: No
Used oil fuel burner: No
Used oil processor: No
Used oil refiner: No
Used oil fuel marketer to burner: No
Used oil Specification marketer: No
Used oil transfer facility: No
Used oil transporter: No

Facility Has Received Notices of Violations:

Regulation violated: Not reported
Area of violation: Generators - General
Date violation determined: 12/04/1987
Date achieved compliance: 12/04/1992
Violation lead agency: State
Enforcement action: Not reported
Enforcement action date: Not reported
Enf. disposition status: Not reported
Enf. disp. status date: Not reported
Enforcement lead agency: Not reported
Proposed penalty amount: Not reported
Final penalty amount: Not reported
Paid penalty amount: Not reported

Map ID
Direction
Distance
Elevation

MAP FINDINGS

Site

Database(s)

EDR ID Number
EPA ID Number

LAKE ASPHALT & PETROLEUM CO OF MA (Continued)

1000195292

Evaluation Action Summary:

Evaluation date: 12/08/1987
Evaluation: FOCUSED COMPLIANCE INSPECTION
Area of violation: Generators - General
Date achieved compliance: 12/04/1992
Evaluation lead agency: State

Evaluation date: 12/04/1987
Evaluation: FOCUSED COMPLIANCE INSPECTION
Area of violation: Generators - General
Date achieved compliance: 12/04/1992
Evaluation lead agency: State

Evaluation date: 11/29/1983
Evaluation: COMPLIANCE EVALUATION INSPECTION ON-SITE
Area of violation: Not reported
Date achieved compliance: Not reported
Evaluation lead agency: State

FINDS:

Registry ID: 110003419827

Environmental Interest/Information System

RCRAInfo is a national information system that supports the Resource Conservation and Recovery Act (RCRA) program through the tracking of events and activities related to facilities that generate, transport, and treat, store, or dispose of hazardous waste. RCRAInfo allows RCRA program staff to track the notification, permit, compliance, and corrective action activities required under RCRA.

MA-EPICS - Massachusetts Environmental Protection Integrated Computer System

[Click this hyperlink](#) while viewing on your computer to access additional FINDS: detail in the EDR Site Report.

ECHO:

Envid: 1000195292
Registry ID: 110003419827
DFR URL: <http://echo.epa.gov/detailed-facility-report?fid=110003419827>

C5
WNW
< 1/8
0.042 mi.
222 ft.

GREENFIELD TOWN HALL ANNEX FIRING RANGE
14 COURT SQUARE
GREENFIELD, MA 01301

MA SHWS **S113882644**
MA RELEASE **N/A**

Site 1 of 4 in cluster C

Relative:
Lower

SHWS:

Actual:
239 ft.

Release Tracking Number/Current Status: 1-0019181 / PSNC
Release Town: GREENFIELD
Notification Date: 08/06/2013
Category: 120 DY
Associated ID: Not reported
Current Status: **PSNC**
Status Date: 06/20/2014

Map ID
Direction
Distance
Elevation

MAP FINDINGS

Site

Database(s)

EDR ID Number
EPA ID Number

GREENFIELD TOWN HALL ANNEX FIRING RANGE (Continued)

S113882644

Phase: Not reported
Response Action Outcome: -
Oil Or Haz Material: Hazardous Material
Location Type: MUNICIPAL
Source: UNKNOWN

[Click here to access the MA DEP site for this facility:](#)

Chemicals:

Chemical: LEAD
Quantity: 100000 milligrams per kilogram

Actions:

Action Type: Release Abatement Measure
Action Status: Fee Received - FMCRA Use Only
Action Date: 11/25/2013
Response Action Outcome: Not reported

Action Type: Response Action Outcome - RAO
Action Status: Level I - Technical Screen Audit
Action Date: 11/7/2014
Response Action Outcome: Not reported

Action Type: Release Abatement Measure
Action Status: Written Plan Received
Action Date: 12/3/2013
Response Action Outcome: Not reported

Action Type: Release Abatement Measure
Action Status: Status or Interim Report Received
Action Date: 4/15/2014
Response Action Outcome: Not reported

Action Type: A Notice sent to a Potentially Responsible Party (PRP)
Action Status: ALSENT
Action Date: 6/19/2014
Response Action Outcome: Not reported

Action Type: Response Action Outcome - RAO
Action Status: PSNRCD
Action Date: 6/20/2014
Response Action Outcome: Not reported

Action Type: Release Abatement Measure
Action Status: Completion Statement Received
Action Date: 6/20/2014
Response Action Outcome: Not reported

Action Type: Response Action Outcome - RAO
Action Status: Fee Received - FMCRA Use Only
Action Date: 6/24/2014
Response Action Outcome: Not reported

Action Type: A Notice sent to a Potentially Responsible Party (PRP)
Action Status: A MassDEP piece of correspondence was issued (approvals, NORs, etc.
Action Date: 8/15/2013

Map ID
Direction
Distance
Elevation

MAP FINDINGS

Site

Database(s)

EDR ID Number
EPA ID Number

GREENFIELD TOWN HALL ANNEX FIRING RANGE (Continued)

S113882644

Response Action Outcome: Not reported

Action Type: RNFE
Action Status: Transmittal, Notice, or Notification Received
Action Date: 8/6/2013
Response Action Outcome: Not reported

Action Type: Release Disposition
Action Status: Reportable Release under MGL 21E
Action Date: 8/6/2013
Response Action Outcome: Not reported

Release:

Release Tracking Number/Current Status: 1-0019181 / PSNC
Primary ID: Not reported
Official City: GREENFIELD
Notification: 08/06/2013
Category: 120 DY
Status Date: 06/20/2014
Phase: Not reported
Response Action Outcome: -
Oil / Haz Material Type: Hazardous Material

[Click here to access the MA DEP site for this facility:](#)

Actions:

Action Type: Release Abatement Measure
Action Status: Fee Received - FMCRA Use Only
Action Date: 11/25/2013
Response Action Outcome: Not reported

Action Type: Response Action Outcome - RAO
Action Status: Level I - Technical Screen Audit
Action Date: 11/7/2014
Response Action Outcome: Not reported

Action Type: Release Abatement Measure
Action Status: Written Plan Received
Action Date: 12/3/2013
Response Action Outcome: Not reported

Action Type: Release Abatement Measure
Action Status: Status or Interim Report Received
Action Date: 4/15/2014
Response Action Outcome: Not reported

Action Type: A Notice sent to a Potentially Responsible Party (PRP)
Action Status: ALSNT
Action Date: 6/19/2014
Response Action Outcome: Not reported

Action Type: Response Action Outcome - RAO
Action Status: PSNRCD
Action Date: 6/20/2014
Response Action Outcome: Not reported

Map ID
Direction
Distance
Elevation

MAP FINDINGS

Site

Database(s)

EDR ID Number
EPA ID Number

GREENFIELD TOWN HALL ANNEX FIRING RANGE (Continued)

S113882644

Action Type:	Release Abatement Measure
Action Status:	Completion Statement Received
Action Date:	6/20/2014
Response Action Outcome:	Not reported
Action Type:	Response Action Outcome - RAO
Action Status:	Fee Received - FMCRA Use Only
Action Date:	6/24/2014
Response Action Outcome:	Not reported
Action Type:	A Notice sent to a Potentially Responsible Party (PRP)
Action Status:	A MassDEP piece of correspondence was issued (approvals, NORs, etc.
Action Date:	8/15/2013
Response Action Outcome:	Not reported
Action Type:	RNFE
Action Status:	Transmittal, Notice, or Notification Received
Action Date:	8/6/2013
Response Action Outcome:	Not reported
Action Type:	Release Disposition
Action Status:	Reportable Release under MGL 21E
Action Date:	8/6/2013
Response Action Outcome:	Not reported
Chemicals:	
Chemical:	LEAD
Quantity:	100000 milligrams per kilogram
Location Type:	MUNICIPAL
Source:	UNKNOWN

C6
WNW
< 1/8
0.042 mi.
222 ft.

TOWN HALL
14 COURT SQUARE
GREENFIELD, MA
Site 2 of 4 in cluster C

MA MERCURY **S113670275**
N/A

Relative:
Lower

Actual:
239 ft.

MERCURY:

Hours1:	Mon - Thurs 8am - 5pm
Hours2:	Fri 8am - 12:30pm
Website:	http://www.cityofgreenfield.org/Pages/GreenfieldMA_DPW/recycling
Work Phone:	(413) 772-1528
Button Batteries B:	Y
Button Batteries R:	Yes
Fluorescent Lamps (Incl# Cfls) B:	Y
Fluorescent Lamps (Incl# Cfls) R:	Yes
Thermostats B:	Y
Thermostats R:	Yes
Electronics-Inc Flat Panel TV,Laptops B:	Not reported
Electronics-Inc Flat Panel TV,Laptops R:	Yes
Other Hg Products-Thermometers Blood Press Cuffs B:	Not reported
Other Hg Products-Thermometers Blood Press Cuffs R:	Yes
Comments:	Not reported

Map ID
Direction
Distance
Elevation

MAP FINDINGS

Site

Database(s)

EDR ID Number
EPA ID Number

C7
WNW
< 1/8
0.042 mi.
222 ft.
GREENFIELD TOWN HALL
14 COURT SQUARE
GREENFIELD, MA 01301
Site 3 of 4 in cluster C

US BROWNFIELDS **1014476423**
N/A

Relative:
Lower

US BROWNFIELDS:

Actual:
239 ft.

Property Name: GREENFIELD TOWN HALL
Recipient Name: Franklin Regional Council of Governments
Grant Type: Assessment
Property Number: Map 51, Block 2, Lot 0
Parcel size: .58
Latitude: 42.5875
Longitude: -72.6016
HCM Label: Not reported
Map Scale: Not reported
Point of Reference: Not reported
Highlights: Not reported
Datum: Not reported
Acres Property ID: 108403
IC Data Access: Not reported
Start Date: Not reported
Redev Completion Date: Not reported
Completed Date: Not reported
Acres Cleaned Up: Not reported
Cleanup Funding: Not reported
Cleanup Funding Source: Not reported
Assessment Funding: 4713
Assessment Funding Source: US EPA - Brownfields Assessment Cooperative Agreement
Redevelopment Funding: Not reported
Redev. Funding Source: Not reported
Redev. Funding Entity Name: Not reported
Redevelopment Start Date: Not reported
Assessment Funding Entity: FRCOG
Cleanup Funding Entity: Not reported
Grant Type: Hazardous
Accomplishment Type: Phase I Environmental Assessment
Accomplishment Count: 1
Cooperative Agreement Number: 96108801
Start Date: 11/04/2009 00:00:00
Ownership Entity: Government
Completion Date: 06/07/2010 00:00:00
Current Owner: Town of Greenfield, Massachusetts
Did Owner Change: N
Cleanup Required: U
Video Available: Not reported
Photo Available: Not reported
Institutional Controls Required: U
IC Category Proprietary Controls: Not reported
IC Cat. Info. Devices: Not reported
IC Cat. Gov. Controls: Not reported
IC Cat. Enforcement Permit Tools: Not reported
IC in place date: Not reported
IC in place: Not reported
State/tribal program date: Not reported
State/tribal program ID: Not reported
State/tribal NFA date: Not reported
Air contaminated: Not reported
Air cleaned: Not reported

Map ID
Direction
Distance
Elevation

MAP FINDINGS

Site

Database(s)

EDR ID Number
EPA ID Number

GREENFIELD TOWN HALL (Continued)

1014476423

Asbestos found:	Not reported
Asbestos cleaned:	Not reported
Controlled substance found:	Not reported
Controlled substance cleaned:	Not reported
Drinking water affected:	Not reported
Drinking water cleaned:	Not reported
Groundwater affected:	Not reported
Groundwater cleaned:	Not reported
Lead contaminant found:	Not reported
Lead cleaned up:	Not reported
No media affected:	Not reported
Unknown media affected:	Not reported
Other cleaned up:	Not reported
Other metals found:	Not reported
Other metals cleaned:	Not reported
Other contaminants found:	Not reported
Other contams found description:	Not reported
PAHs found:	Not reported
PAHs cleaned up:	Not reported
PCBs found:	Not reported
PCBs cleaned up:	Not reported
Petro products found:	Not reported
Petro products cleaned:	Not reported
Sediments found:	Not reported
Sediments cleaned:	Not reported
Soil affected:	Not reported
Soil cleaned up:	Not reported
Surface water cleaned:	Not reported
VOCs found:	Not reported
VOCs cleaned:	Not reported
Cleanup other description:	Not reported
Num. of cleanup and re-dev. jobs:	Not reported
Past use greenspace acreage:	Not reported
Past use residential acreage:	Not reported
Surface Water:	Not reported
Past use commercial acreage:	Not reported
Past use industrial acreage:	Not reported
Future use greenspace acreage:	Not reported
Future use residential acreage:	Not reported
Future use commercial acreage:	Not reported
Future use industrial acreage:	Not reported
Greenspace acreage and type:	Not reported
Superfund Fed. landowner flag:	N
Arsenic cleaned up:	Not reported
Cadmium cleaned up:	Not reported
Chromium cleaned up:	Not reported
Copper cleaned up:	Not reported
Iron cleaned up:	Not reported
mercury cleaned up:	Not reported
Nickel Cleaned Up:	Not reported
No clean up:	Not reported
Pesticides cleaned up:	Not reported
Selenium cleaned up:	Not reported
SVOCs cleaned up:	Not reported
Unknown clean up:	Not reported
Arsenic contaminant found:	Not reported
Cadmium contaminant found:	Not reported

Map ID
Direction
Distance
Elevation

MAP FINDINGS

Site

Database(s)

EDR ID Number
EPA ID Number

GREENFIELD TOWN HALL (Continued)

1014476423

Chromium contaminant found:	Not reported
Copper contaminant found:	Not reported
Iron contaminant found:	Not reported
Mercury contaminant found:	Not reported
Nickel contaminant found:	Not reported
No contaminant found:	Not reported
Pesticides contaminant found:	Not reported
Selenium contaminant found:	Not reported
SVOCs contaminant found:	Not reported
Unknown contaminant found:	Not reported
Future Use: Multistory	Not reported
Media affected Bluiding Material:	Not reported
Media affected indoor air:	Not reported
Building material media cleaned up:	Not reported
Indoor air media cleaned up:	Not reported
Unknown media cleaned up:	Not reported
Past Use: Multistory	Not reported
Property Description:	The site is the Town Hall for the Town of Greenfield. Assessment activities were focused on the attic space.
Below Poverty Number:	721
Below Poverty Percent:	19.3%
Meidan Income:	6501
Meidan Income Number:	1329
Meidan Income Percent:	35.6%
Vacant Housing Number:	156
Vacant Housing Percent:	7.8%
Unemployed Number:	184
Unemployed Percent:	4.9%

D8
North
< 1/8
0.045 mi.
240 ft.

PUSHKIN BLDG
332 MAIN ST
GREENFIELD, MA

Site 1 of 2 in cluster D

MA SHWS
MA RELEASE
MA ASBESTOS

S104179674
N/A

Relative:
Higher

Actual:
243 ft.

SHWS:
Release Tracking Number/Current Status: 1-0013085 / RAO
Release Town: GREENFIELD
Notification Date: 09/07/1999
Category: 120 DY
Associated ID: Not reported
Current Status: **Response Action Outcome**
Status Date: 09/07/1999
Phase: Not reported
Response Action Outcome: B1 - Remedial actions have not been conducted because a level of No Significant Risk exists.
Oil Or Haz Material: Not reported

Click here to access the MA DEP site for this facility:

Chemicals:
Chemical: BENZO (A) ANTHRACENE
Quantity: 0.7 milligrams per kilogram

Actions:
Action Type: RNF
Action Status: Reportable Release under MGL 21E

Map ID
Direction
Distance
Elevation

MAP FINDINGS

Site

Database(s)

EDR ID Number
EPA ID Number

PUSHKIN BLDG (Continued)

S104179674

Action Date: 9/7/1999
Response Action Outcome: Remedial actions have not been conducted because a level of No Significant Risk exists.

Action Type: Release Disposition
Action Status: Reportable Release under MGL 21E
Action Date: 9/7/1999
Response Action Outcome: Remedial actions have not been conducted because a level of No Significant Risk exists.

Action Type: Response Action Outcome - RAO
Action Status: RAO Statement Received
Action Date: 9/7/1999
Response Action Outcome: Remedial actions have not been conducted because a level of No Significant Risk exists.

Release:

Release Tracking Number/Current Status: 1-0013085 / RAO
Primary ID: Not reported
Official City: GREENFIELD
Notification: 09/07/1999
Category: 120 DY
Status Date: 09/07/1999
Phase: Not reported
Response Action Outcome: B1 - Remedial actions have not been conducted because a level of No Significant Risk exists.
Oil / Haz Material Type: Not reported

[Click here to access the MA DEP site for this facility:](#)

Actions:

Action Type: RNF
Action Status: Reportable Release under MGL 21E
Action Date: 9/7/1999
Response Action Outcome: Remedial actions have not been conducted because a level of No Significant Risk exists.

Action Type: Release Disposition
Action Status: Reportable Release under MGL 21E
Action Date: 9/7/1999
Response Action Outcome: Remedial actions have not been conducted because a level of No Significant Risk exists.

Action Type: Response Action Outcome - RAO
Action Status: RAO Statement Received
Action Date: 9/7/1999
Response Action Outcome: Remedial actions have not been conducted because a level of No Significant Risk exists.

Chemicals:

Chemical: BENZO (A) ANTHRACENE
Quantity: 0.7 milligrams per kilogram

ASBESTOS:

Map ID
Direction
Distance
Elevation

MAP FINDINGS

Site

Database(s)

EDR ID Number
EPA ID Number

PUSHKIN BLDG (Continued)

S104179674

Notification:	100101978
DEP Region:	WE
Notifiers Name:	INFINITY ABATEMENT SERVICES INC
Start Date:	03/09/2010
End Date:	03/09/2010
Date Entered:	24/02/2010
Entry Date:	02/24/2010
Quantity Material Removed SF:	0
Quantity Material Removed LF:	14
Project Description:	Spr
AR Tracking ID:	Not reported
Super Lic Number:	Not reported
Monitor Lic Number:	Not reported
Lab Lic Number:	Not reported
Year:	Not reported
Sticker Number:	Not reported
Form Type:	Not reported
Fee Status:	Not reported
Facility Phone:	Not reported
Sub Town:	Not reported
Worksite:	Not reported
Occupied:	Not reported
Contractor:	Not reported
Contract Type:	Not reported
Hours:	Not reported
Project Type:	Not reported
Abatement Process:	Not reported
Location:	Not reported
Decon Process:	Not reported
Disposal Methods:	Not reported
Facility Usage:	Not reported
Waiver Given:	Not reported
DEP Waiver Number:	Not reported
DLWD Waiver Number:	Not reported
Small Owner Occ:	Not reported
Owner Name:	Not reported
Owner Address:	Not reported
Owner City:	Not reported
Owner State:	Not reported
On Site Manager Name:	Not reported
On Site Manager Phone:	Not reported
Ins Comp:	Not reported
Policy Number:	Not reported
EXP Date:	Not reported
Facility Size:	Not reported
Transporter Name:	Not reported
Transporter Address:	Not reported
Transporter City:	Not reported
Transporter State:	Not reported
Final Site:	Not reported
Certified Name:	Not reported
Cert Sign Date:	Not reported
Certified Company:	Not reported
Certified Phone:	Not reported
Entered_by:	Not reported
Notification:	100091697

Map ID
Direction
Distance
Elevation

MAP FINDINGS

Site

Database(s)

EDR ID Number
EPA ID Number

PUSHKIN BLDG (Continued)

S104179674

DEP Region:	WE
Notifiers Name:	A-BEST ABATEMENT INC
Start Date:	07/29/2009
End Date:	08/05/2009
Date Entered:	16/07/2009
Entry Date:	07/16/2009
Quantity Material Removed SF:	120
Quantity Material Removed LF:	940
Project Description:	Blr,Spr,Trns,GASKETS
AR Tracking ID:	Not reported
Super Lic Number:	Not reported
Monitor Lic Number:	Not reported
Lab Lic Number:	Not reported
Year:	Not reported
Sticker Number:	Not reported
Form Type:	Not reported
Fee Status:	Not reported
Facility Phone:	Not reported
Sub Town:	Not reported
Worksite:	Not reported
Occupied:	Not reported
Contractor:	Not reported
Contract Type:	Not reported
Hours:	Not reported
Project Type:	Not reported
Abatement Process:	Not reported
Location:	Not reported
Decon Process:	Not reported
Disposal Methods:	Not reported
Facility Usage:	Not reported
Waiver Given:	Not reported
DEP Waiver Number:	Not reported
DLWD Waiver Number:	Not reported
Small Owner Occ:	Not reported
Owner Name:	Not reported
Owner Address:	Not reported
Owner City:	Not reported
Owner State:	Not reported
On Site Manager Name:	Not reported
On Site Manager Phone:	Not reported
Ins Comp:	Not reported
Policy Number:	Not reported
EXP Date:	Not reported
Facility Size:	Not reported
Transporter Name:	Not reported
Transporter Address:	Not reported
Transporter City:	Not reported
Transporter State:	Not reported
Final Site:	Not reported
Certified Name:	Not reported
Cert Sign Date:	Not reported
Certified Company:	Not reported
Certified Phone:	Not reported
Entered_by:	Not reported

Map ID
Direction
Distance
Elevation

MAP FINDINGS

EDR ID Number
EPA ID Number

B9
ESE
< 1/8
0.053 mi.
282 ft.

RECORDER THE
14 HOPE ST
GREENFIELD, MA 01301

RCRA NonGen / NLR
FINDS
ECHO

1001404792
MAD001122555

Site 2 of 5 in cluster B

Relative:
Lower

RCRA NonGen / NLR:

Actual:
229 ft.

Date form received by agency: 01/06/2017
Facility name: RECORDER THE
Facility address: 14 HOPE ST
GREENFIELD, MA 01301
EPA ID: MAD001122555
Mailing address: PO BOX 1367
GREENFIELD, MA 01302-0000
Contact: KEVIN LAMAGDELAINE
Contact address: 14 HOPE ST
GREENFIELD, MA 01302-0000
Contact country: US
Contact telephone: 413-772-0261
Telephone ext.: 230
Contact email: KLAMAGDELAINE@RECORDER.COM
EPA Region: 01
Land type: Private
Classification: Non-Generator
Description: Handler: Non-Generators do not presently generate hazardous waste

Owner/Operator Summary:

Owner/operator name: NEWSPAPERS OF NEW ENGLAND
Owner/operator address: 14 HOPE ST
GREENFIELD, MA 01302
Owner/operator country: US
Owner/operator telephone: Not reported
Owner/operator email: Not reported
Owner/operator fax: Not reported
Owner/operator extension: Not reported
Legal status: Private
Owner/Operator Type: Operator
Owner/Op start date: 12/08/1991
Owner/Op end date: Not reported

Owner/operator name: NEWSPAPERS OF NEW ENGLAND
Owner/operator address: 14 HOPE ST
GREENFIELD, MA 01302
Owner/operator country: US
Owner/operator telephone: Not reported
Owner/operator email: Not reported
Owner/operator fax: Not reported
Owner/operator extension: Not reported
Legal status: Private
Owner/Operator Type: Owner
Owner/Op start date: 12/08/1991
Owner/Op end date: Not reported

Handler Activities Summary:

U.S. importer of hazardous waste: No
Mixed waste (haz. and radioactive): No
Recycler of hazardous waste: No
Transporter of hazardous waste: No

Map ID
Direction
Distance
Elevation

MAP FINDINGS

Site

Database(s)

EDR ID Number
EPA ID Number

RECORDER THE (Continued)

1001404792

Treater, storer or disposer of HW: No
Underground injection activity: No
On-site burner exemption: No
Furnace exemption: No
Used oil fuel burner: No
Used oil processor: No
Used oil refiner: No
Used oil fuel marketer to burner: No
Used oil Specification marketer: No
Used oil transfer facility: No
Used oil transporter: No

. Waste code: D001
. Waste name: IGNITABLE HAZARDOUS WASTES ARE THOSE WASTES WHICH HAVE A FLASHPOINT OF LESS THAN 140 DEGREES FAHRENHEIT AS DETERMINED BY A PENSKEY-MARTENS CLOSED CUP FLASH POINT TESTER. ANOTHER METHOD OF DETERMINING THE FLASH POINT OF A WASTE IS TO REVIEW THE MATERIAL SAFETY DATA SHEET, WHICH CAN BE OBTAINED FROM THE MANUFACTURER OR DISTRIBUTOR OF THE MATERIAL. LACQUER THINNER IS AN EXAMPLE OF A COMMONLY USED SOLVENT WHICH WOULD BE CONSIDERED AS IGNITABLE HAZARDOUS WASTE.

Historical Generators:

Date form received by agency: 09/28/2000
Site name: RECORDER THE
Classification: Small Quantity Generator

. Waste code: D001
. Waste name: IGNITABLE HAZARDOUS WASTES ARE THOSE WASTES WHICH HAVE A FLASHPOINT OF LESS THAN 140 DEGREES FAHRENHEIT AS DETERMINED BY A PENSKEY-MARTENS CLOSED CUP FLASH POINT TESTER. ANOTHER METHOD OF DETERMINING THE FLASH POINT OF A WASTE IS TO REVIEW THE MATERIAL SAFETY DATA SHEET, WHICH CAN BE OBTAINED FROM THE MANUFACTURER OR DISTRIBUTOR OF THE MATERIAL. LACQUER THINNER IS AN EXAMPLE OF A COMMONLY USED SOLVENT WHICH WOULD BE CONSIDERED AS IGNITABLE HAZARDOUS WASTE.

Date form received by agency: 04/29/1987
Site name: RECORDER THE
Classification: Small Quantity Generator

Violation Status: No violations found

Evaluation Action Summary:

Evaluation date: 05/29/2003
Evaluation: COMPLIANCE EVALUATION INSPECTION ON-SITE
Area of violation: Not reported
Date achieved compliance: Not reported
Evaluation lead agency: State

Evaluation date: 09/29/1999
Evaluation: COMPLIANCE EVALUATION INSPECTION ON-SITE
Area of violation: Not reported
Date achieved compliance: Not reported
Evaluation lead agency: State

FINDS:

Registry ID: 110003419916

Map ID
Direction
Distance
Elevation

MAP FINDINGS

Site

Database(s)

EDR ID Number
EPA ID Number

RECORDER THE (Continued)

1001404792

Environmental Interest/Information System

RCRAInfo is a national information system that supports the Resource Conservation and Recovery Act (RCRA) program through the tracking of events and activities related to facilities that generate, transport, and treat, store, or dispose of hazardous waste. RCRAInfo allows RCRA program staff to track the notification, permit, compliance, and corrective action activities required under RCRA.

MA-EPICS - Massachusetts Environmental Protection Integrated Computer System

[Click this hyperlink](#) while viewing on your computer to access additional FINDS: detail in the EDR Site Report.

ECHO:

Envid: 1001404792
Registry ID: 110003419916
DFR URL: <http://echo.epa.gov/detailed-facility-report?fid=110003419916>

E10
South
< 1/8
0.056 mi.
294 ft.

HAPCO BUILDING
11 OLIVE STREET
GREENFIELD, MA 01301

US BROWNFIELDS 1016348184
FINDS N/A

Site 1 of 5 in cluster E

Relative:
Lower

US BROWNFIELDS:

Actual:
216 ft.

Property Name: HAPCO BUILDING
Recipient Name: Franklin Regional Council of Governments
Grant Type: Assessment
Property Number: Map 51, Block 20, Lot 0
Parcel size: .15
Latitude: 42.586390
Longitude: -72.600190
HCM Label: Not reported
Map Scale: Not reported
Point of Reference: Not reported
Highlights: Not reported
Datum: World Geodetic System of 1984
Acres Property ID: 93703
IC Data Access: Not reported
Start Date: Not reported
Redev Completion Date: Not reported
Completed Date: Not reported
Acres Cleaned Up: Not reported
Cleanup Funding: Not reported
Cleanup Funding Source: Not reported
Assessment Funding: 22288.23
Assessment Funding Source: US EPA - Brownfields Assessment Cooperative Agreement
Redevelopment Funding: Not reported
Redev. Funding Source: Not reported
Redev. Funding Entity Name: Not reported
Redevelopment Start Date: Not reported
Assessment Funding Entity: Not reported
Cleanup Funding Entity: Not reported
Grant Type: Petroleum
Accomplishment Type: Phase II Environmental Assessment

Map ID
Direction
Distance
Elevation

MAP FINDINGS

Site

Database(s)

EDR ID Number
EPA ID Number

HAPCO BUILDING (Continued)

1016348184

Accomplishment Count:	0
Cooperative Agreement Number:	97184801
Start Date:	12/24/2008 00:00:00
Ownership Entity:	Private
Completion Date:	04/03/2009 00:00:00
Current Owner:	Greenfield Redevelopment Authority
Did Owner Change:	Y
Cleanup Required:	N
Video Available:	N
Photo Available:	Y
Institutional Controls Required:	N
IC Category Proprietary Controls:	Not reported
IC Cat. Info. Devices:	Not reported
IC Cat. Gov. Controls:	Not reported
IC Cat. Enforcement Permit Tools:	Not reported
IC in place date:	Not reported
IC in place:	Not reported
State/tribal program date:	Not reported
State/tribal program ID:	Not reported
State/tribal NFA date:	Not reported
Air contaminated:	Not reported
Air cleaned:	Not reported
Asbestos found:	Not reported
Asbestos cleaned:	Not reported
Controlled substance found:	Not reported
Controlled substance cleaned:	Not reported
Drinking water affected:	Not reported
Drinking water cleaned:	Not reported
Groundwater affected:	Not reported
Groundwater cleaned:	Not reported
Lead contaminant found:	Not reported
Lead cleaned up:	Not reported
No media affected:	Y
Unknown media affected:	Not reported
Other cleaned up:	Not reported
Other metals found:	Not reported
Other metals cleaned:	Not reported
Other contaminants found:	Not reported
Other contams found description:	Not reported
PAHs found:	Not reported
PAHs cleaned up:	Not reported
PCBs found:	Not reported
PCBs cleaned up:	Not reported
Petro products found:	Not reported
Petro products cleaned:	Not reported
Sediments found:	Not reported
Sediments cleaned:	Not reported
Soil affected:	Not reported
Soil cleaned up:	Not reported
Surface water cleaned:	Not reported
VOCs found:	Not reported
VOCs cleaned:	Not reported
Cleanup other description:	Not reported
Num. of cleanup and re-dev. jobs:	Not reported
Past use greenspace acreage:	Not reported
Past use residential acreage:	Not reported
Surface Water:	Not reported

Map ID
Direction
Distance
Elevation

MAP FINDINGS

Site

Database(s)

EDR ID Number
EPA ID Number

HAPCO BUILDING (Continued)

1016348184

Past use commercial acreage:	.15
Past use industrial acreage:	Not reported
Future use greenspace acreage:	Not reported
Future use residential acreage:	Not reported
Future use commercial acreage:	Not reported
Future use industrial acreage:	Not reported
Greenspace acreage and type:	Not reported
Superfund Fed. landowner flag:	N
Arsenic cleaned up:	Not reported
Cadmium cleaned up:	Not reported
Chromium cleaned up:	Not reported
Copper cleaned up:	Not reported
Iron cleaned up:	Not reported
mercury cleaned up:	Not reported
Nickel Cleaned Up:	Not reported
No clean up:	Not reported
Pesticides cleaned up:	Not reported
Selenium cleaned up:	Not reported
SVOCs cleaned up:	Not reported
Unknown clean up:	Not reported
Arsenic contaminant found:	Not reported
Cadmium contaminant found:	Not reported
Chromium contaminant found:	Not reported
Copper contaminant found:	Not reported
Iron contaminant found:	Not reported
Mercury contaminant found:	Not reported
Nickel contaminant found:	Not reported
No contaminant found:	Not reported
Pesticides contaminant found:	Not reported
Selenium contaminant found:	Not reported
SVOCs contaminant found:	Not reported
Unknown contaminant found:	Not reported
Future Use: Multistory	Not reported
Media affected Bluiding Material:	Not reported
Media affected indoor air:	Not reported
Building material media cleaned up:	Not reported
Indoor air media cleaned up:	Not reported
Unknown media cleaned up:	Not reported
Past Use: Multistory	Not reported
Property Description:	The site is located in the commerical center of the Town of Greenfield. A building has been located on the site since at least 1887. The 1887, 1902 and 1909 Sanborn Fire Insurance (SFI) Maps show the building was used for a commercial steam cleaning business. In 1914 the use changed to a garage, with a 75-gallon gasoline tank. By 1922, the site was still used as a garage but the gas tank was not depicted on the SFI map. From 1948 through 2004, the site was used as an auto parts store. The building has been vacant since 2004.
Below Poverty Number:	625
Below Poverty Percent:	19.4%
Meidan Income:	10405
Meidan Income Number:	1162
Meidan Income Percent:	36.1%
Vacant Housing Number:	148
Vacant Housing Percent:	8.5%
Unemployed Number:	132
Unemployed Percent:	4.1%

Map ID
Direction
Distance
Elevation

MAP FINDINGS

Site

Database(s)

EDR ID Number
EPA ID Number

HAPCO BUILDING (Continued)

1016348184

Property Name:	HAPCO BUILDING
Recipient Name:	Franklin Regional Council of Governments
Grant Type:	Assessment
Property Number:	Map 51, Block 20, Lot 0
Parcel size:	.15
Latitude:	42.586390
Longitude:	-72.600190
HCM Label:	Not reported
Map Scale:	Not reported
Point of Reference:	Not reported
Highlights:	Not reported
Datum:	World Geodetic System of 1984
Acres Property ID:	93703
IC Data Access:	Not reported
Start Date:	Not reported
Redev Completion Date:	Not reported
Completed Date:	Not reported
Acres Cleaned Up:	Not reported
Cleanup Funding:	Not reported
Cleanup Funding Source:	Not reported
Assessment Funding:	3710.28
Assessment Funding Source:	US EPA - Brownfields Assessment Cooperative Agreement
Redevelopment Funding:	Not reported
Redev. Funding Source:	Not reported
Redev. Funding Entity Name:	Not reported
Redevelopment Start Date:	Not reported
Assessment Funding Entity:	EPA
Cleanup Funding Entity:	Not reported
Grant Type:	Petroleum
Accomplishment Type:	Phase I Environmental Assessment
Accomplishment Count:	1
Cooperative Agreement Number:	97184801
Start Date:	09/03/2008 00:00:00
Ownership Entity:	Private
Completion Date:	12/23/2008 00:00:00
Current Owner:	Greenfield Redevelopment Authority
Did Owner Change:	Y
Cleanup Required:	N
Video Available:	N
Photo Available:	Y
Institutional Controls Required:	N
IC Category Proprietary Controls:	Not reported
IC Cat. Info. Devices:	Not reported
IC Cat. Gov. Controls:	Not reported
IC Cat. Enforcement Permit Tools:	Not reported
IC in place date:	Not reported
IC in place:	Not reported
State/tribal program date:	Not reported
State/tribal program ID:	Not reported
State/tribal NFA date:	Not reported
Air contaminated:	Not reported
Air cleaned:	Not reported
Asbestos found:	Not reported
Asbestos cleaned:	Not reported
Controlled substance found:	Not reported
Controlled substance cleaned:	Not reported
Drinking water affected:	Not reported

Map ID
Direction
Distance
Elevation

MAP FINDINGS

Site

Database(s)

EDR ID Number
EPA ID Number

HAPCO BUILDING (Continued)

1016348184

Drinking water cleaned:	Not reported
Groundwater affected:	Not reported
Groundwater cleaned:	Not reported
Lead contaminant found:	Not reported
Lead cleaned up:	Not reported
No media affected:	Y
Unknown media affected:	Not reported
Other cleaned up:	Not reported
Other metals found:	Not reported
Other metals cleaned:	Not reported
Other contaminants found:	Not reported
Other contams found description:	Not reported
PAHs found:	Not reported
PAHs cleaned up:	Not reported
PCBs found:	Not reported
PCBs cleaned up:	Not reported
Petro products found:	Not reported
Petro products cleaned:	Not reported
Sediments found:	Not reported
Sediments cleaned:	Not reported
Soil affected:	Not reported
Soil cleaned up:	Not reported
Surface water cleaned:	Not reported
VOCs found:	Not reported
VOCs cleaned:	Not reported
Cleanup other description:	Not reported
Num. of cleanup and re-dev. jobs:	Not reported
Past use greenspace acreage:	Not reported
Past use residential acreage:	Not reported
Surface Water:	Not reported
Past use commercial acreage:	.15
Past use industrial acreage:	Not reported
Future use greenspace acreage:	Not reported
Future use residential acreage:	Not reported
Future use commercial acreage:	Not reported
Future use industrial acreage:	Not reported
Greenspace acreage and type:	Not reported
Superfund Fed. landowner flag:	N
Arsenic cleaned up:	Not reported
Cadmium cleaned up:	Not reported
Chromium cleaned up:	Not reported
Copper cleaned up:	Not reported
Iron cleaned up:	Not reported
mercury cleaned up:	Not reported
Nickel Cleaned Up:	Not reported
No clean up:	Not reported
Pesticides cleaned up:	Not reported
Selenium cleaned up:	Not reported
SVOCs cleaned up:	Not reported
Unknown clean up:	Not reported
Arsenic contaminant found:	Not reported
Cadmium contaminant found:	Not reported
Chromium contaminant found:	Not reported
Copper contaminant found:	Not reported
Iron contaminant found:	Not reported
Mercury contaminant found:	Not reported
Nickel contaminant found:	Not reported

Map ID
Direction
Distance
Elevation

MAP FINDINGS

Site

Database(s)

EDR ID Number
EPA ID Number

HAPCO BUILDING (Continued)

1016348184

No contaminant found:	Not reported
Pesticides contaminant found:	Not reported
Selenium contaminant found:	Not reported
SVOCs contaminant found:	Not reported
Unknown contaminant found:	Not reported
Future Use: Multistory	Not reported
Media affected Bluiding Material:	Not reported
Media affected indoor air:	Not reported
Building material media cleaned up:	Not reported
Indoor air media cleaned up:	Not reported
Unknown media cleaned up:	Not reported
Past Use: Multistory	Not reported
Property Description:	The site is located in the commerical center of the Town of Greenfield. A building has been located on the site since at least 1887. The 1887, 1902 and 1909 Sanborn Fire Insurance (SFI) Maps show the building was used for a commercial steam cleaning business. In 1914 the use changed to a garage, with a 75-gallon gasoline tank. By 1922, the site was still used as a garage but the gas tank was not depicted on the SFI map. From 1948 through 2004, the site was used as an auto parts store. The building has been vacant since 2004.
Below Poverty Number:	625
Below Poverty Percent:	19.4%
Meidan Income:	10405
Meidan Income Number:	1162
Meidan Income Percent:	36.1%
Vacant Housing Number:	148
Vacant Housing Percent:	8.5%
Unemployed Number:	132
Unemployed Percent:	4.1%

FINDS:

Registry ID: 110038735045

Environmental Interest/Information System

US EPA Assessment, Cleanup and Redevelopment Exchange System (ACRES) is an federal online database for Brownfields Grantees to electronically submit data directly to EPA.

[Click this hyperlink](#) while viewing on your computer to access additional FINDS: detail in the EDR Site Report.

B11
ENE
< 1/8
0.064 mi.
339 ft.

TOWN OF GREENFIELD FIRE DEPT
412 MAIN ST
GREENFIELD, MA 01301

MA UST **U004217605**
N/A

Site 3 of 5 in cluster B

Relative:
Lower

UST:

Actual:
238 ft.

Facility:

Facility ID:	6089
Owner Id:	6881
Owner:	TOWN OF GREENFIELD
Owner Address:	14 COURT SQ
Owner City,St,Zip:	GREENFIELD, MA 01301
Telephone:	Not reported

Map ID
Direction
Distance
Elevation

MAP FINDINGS

Site

Database(s)

EDR ID Number
EPA ID Number

TOWN OF GREENFIELD FIRE DEPT (Continued)

U004217605

Description: Government Entity
Facility address 2: Not reported
Owner address 2: Not reported
Latitude: 42.58762
Longitude: -72.59836
Contact name: Paul Newell
Contact address1: 14 Court Square
Contact address2: Not reported
Contact city: Greenfield
Contact state: MA
Contact zip: 01301
Contact email: paul.newell@greenfield-ma.gov
Update: 2009-02-06 00:00:00
Update by: Not reported
Fac status: CLOSED

Tank ID: 1
Tank Status: **Tank Removed**
Status Date: 02/28/1995
Date Installed: Not reported
Capacity: 1000
Contents: Gasoline
Tank Usage: Not reported
Tank Leak Detection: Not reported
Pipe Leak Detection: Not reported
Latitude: Not reported
Longitude: Not reported
Tank construct: Not reported
Pipe construct: Not reported
Ptype: Not reported
Number of compartment: Not reported
Pipe install date: Not reported
Pipe leak install date: Not reported
Submersible sump: N
Submersible sump install date: Not reported
Turbine sump: N
Turbine sump sensor: N
Intermediate sump: N
Intermediate sump sensor: N
Spill bucket installed date: Not reported
Spill bucket sensor: N
Overfill protect install: Not reported
Overfill protect type: Not reported
Automatic line leak detect: Not reported
Tank corrosion type: Not reported
Leak corrosion type: Not reported

Tank ID: 2
Tank Status: **Tank Removed**
Status Date: Not reported
Date Installed: Not reported
Capacity: 500
Contents: Waste Oil
Tank Usage: Not reported
Tank Leak Detection: Not reported

Map ID
Direction
Distance
Elevation

MAP FINDINGS

Site

Database(s)

EDR ID Number
EPA ID Number

TOWN OF GREENFIELD FIRE DEPT (Continued)

U004217605

Pipe Leak Detection: Not reported
Latitude: Not reported
Longitude: Not reported
Tank construct: Not reported
Pipe construct: Not reported
Ptype: Not reported
Number of compartment: Not reported
Pipe install date: Not reported
Pipe leak install date: Not reported
Submersible sump: N
Submersible sump install date: Not reported
Turbine sump: N
Turbine sump sensor: N
Intermediate sump: N
Intermediate sump sensor: N
Spill bucket installed date: Not reported
Spill bucket sensor: N
Overfill protect install: Not reported
Overfill protect type: Not reported
Automatic line leak detect: Not reported
Tank corrosion type: Not reported
Leak corrosion type: Not reported

B12
ENE
< 1/8
0.064 mi.
339 ft.

TOWN OF GREENFIELD FIRE DEPT
412 MAIN ST
GREENFIELD, MA 01301

MA LUST **U002008004**
MA RELEASE **N/A**
MA Financial Assurance

Site 4 of 5 in cluster B

Relative:
Lower

LUST:

Actual:
238 ft.

Facility:

Release Tracking Number/Current Status: 1-0014597 / RAO
Status Date: 05/14/2007
Source Type: UST
Release Town: GREENFIELD
Notification Date: 10/01/2002
Category: 72 HR
Associated ID: Not reported
Phase: Not reported
Response Action Outcome: A2 - A permanent solution has been achieved. Contamination has not been reduced to background.
Oil Or Haz Material: Oil
Source: UST

[Click here to access the MA DEP site for this facility:](#)

Chemicals:

Chemical: #2 FUEL OIL
Quantity: Not reported

Actions:

Action Type: Release Disposition
Action Status: Reportable Release under MGL 21E
Action Date: 10/1/2002

Map ID
Direction
Distance
Elevation

MAP FINDINGS

Site

Database(s)

EDR ID Number
EPA ID Number

TOWN OF GREENFIELD FIRE DEPT (Continued)

U002008004

Response Action Outcome:	A permanent solution has been achieved. Contamination has not been reduced to background.
Action Type:	Immediate Response Action
Action Status:	Oral Approval of Plan or Action
Action Date:	10/1/2002
Response Action Outcome:	A permanent solution has been achieved. Contamination has not been reduced to background.
Action Type:	A Notice sent to a Potentially Responsible Party (PRP)
Action Status:	A MassDEP piece of correspondence was issued (approvals, NORs, etc.
Action Date:	10/3/2002
Response Action Outcome:	A permanent solution has been achieved. Contamination has not been reduced to background.
Action Type:	Tier Classification
Action Status:	Tier 2 Classification
Action Date:	10/8/2003
Response Action Outcome:	A permanent solution has been achieved. Contamination has not been reduced to background.
Action Type:	Tier Classification
Action Status:	Transmittal, Notice, or Notification Received
Action Date:	10/8/2003
Response Action Outcome:	A permanent solution has been achieved. Contamination has not been reduced to background.
Action Type:	RLFA
Action Status:	FLDD1A
Action Date:	11/7/2002
Response Action Outcome:	A permanent solution has been achieved. Contamination has not been reduced to background.
Action Type:	Immediate Response Action
Action Status:	Level I - Technical Screen Audit
Action Date:	11/9/2004
Response Action Outcome:	A permanent solution has been achieved. Contamination has not been reduced to background.
Action Type:	Compliance and Enforcement Action
Action Status:	ACO
Action Date:	12/14/2006
Response Action Outcome:	A permanent solution has been achieved. Contamination has not been reduced to background.
Action Type:	Immediate Response Action
Action Status:	Written Plan Received
Action Date:	12/2/2002
Response Action Outcome:	A permanent solution has been achieved. Contamination has not been reduced to background.
Action Type:	RNF
Action Status:	Reportable Release under MGL 21E
Action Date:	12/2/2002
Response Action Outcome:	A permanent solution has been achieved. Contamination has not been reduced to background.

Map ID
Direction
Distance
Elevation

MAP FINDINGS

Site

Database(s)

EDR ID Number
EPA ID Number

TOWN OF GREENFIELD FIRE DEPT (Continued)

U002008004

Action Type: RLFA
Action Status: FLDRAN
Action Date: 12/5/2002
Response Action Outcome: A permanent solution has been achieved. Contamination has not been reduced to background.

Action Type: Compliance and Enforcement Action
Action Status: Notice of Non-Compliance Issued
Action Date: 3/21/2006
Response Action Outcome: A permanent solution has been achieved. Contamination has not been reduced to background.

Action Type: Immediate Response Action
Action Status: Completion Statement Received
Action Date: 3/24/2004
Response Action Outcome: A permanent solution has been achieved. Contamination has not been reduced to background.

Action Type: Response Action Outcome - RAO
Action Status: RAO Statement Received
Action Date: 5/14/2007
Response Action Outcome: A permanent solution has been achieved. Contamination has not been reduced to background.

Action Type: Response Action Outcome - RAO
Action Status: Level I - Technical Screen Audit
Action Date: 6/25/2007
Response Action Outcome: A permanent solution has been achieved. Contamination has not been reduced to background.

Action Type: Immediate Response Action
Action Status: Status or Interim Report Received
Action Date: 9/4/2003
Response Action Outcome: A permanent solution has been achieved. Contamination has not been reduced to background.

Action Type: A Notice sent to a Potentially Responsible Party (PRP)
Action Status: ALSNT
Action Date: 9/5/2003
Response Action Outcome: A permanent solution has been achieved. Contamination has not been reduced to background.

Release:

Release Tracking Number/Current Status: 1-0014597 / RAO
Primary ID: Not reported
Official City: GREENFIELD
Notification: 10/01/2002
Category: 72 HR
Status Date: 05/14/2007
Phase: Not reported
Response Action Outcome: A2 - A permanent solution has been achieved. Contamination has not been reduced to background.
Oil / Haz Material Type: Oil

Map ID
Direction
Distance
Elevation

MAP FINDINGS

Site

Database(s)

EDR ID Number
EPA ID Number

TOWN OF GREENFIELD FIRE DEPT (Continued)

U002008004

[Click here to access the MA DEP site for this facility:](#)

Actions:

Action Type:	Release Disposition
Action Status:	Reportable Release under MGL 21E
Action Date:	10/1/2002
Response Action Outcome:	A permanent solution has been achieved. Contamination has not been reduced to background.
Action Type:	Immediate Response Action
Action Status:	Oral Approval of Plan or Action
Action Date:	10/1/2002
Response Action Outcome:	A permanent solution has been achieved. Contamination has not been reduced to background.
Action Type:	A Notice sent to a Potentially Responsible Party (PRP)
Action Status:	A MassDEP piece of correspondence was issued (approvals, NORs, etc.
Action Date:	10/3/2002
Response Action Outcome:	A permanent solution has been achieved. Contamination has not been reduced to background.
Action Type:	Tier Classification
Action Status:	Tier 2 Classification
Action Date:	10/8/2003
Response Action Outcome:	A permanent solution has been achieved. Contamination has not been reduced to background.
Action Type:	Tier Classification
Action Status:	Transmittal, Notice, or Notification Received
Action Date:	10/8/2003
Response Action Outcome:	A permanent solution has been achieved. Contamination has not been reduced to background.
Action Type:	RLFA
Action Status:	FLDD1A
Action Date:	11/7/2002
Response Action Outcome:	A permanent solution has been achieved. Contamination has not been reduced to background.
Action Type:	Immediate Response Action
Action Status:	Level I - Technical Screen Audit
Action Date:	11/9/2004
Response Action Outcome:	A permanent solution has been achieved. Contamination has not been reduced to background.
Action Type:	Compliance and Enforcement Action
Action Status:	ACO
Action Date:	12/14/2006
Response Action Outcome:	A permanent solution has been achieved. Contamination has not been reduced to background.
Action Type:	Immediate Response Action
Action Status:	Written Plan Received
Action Date:	12/2/2002
Response Action Outcome:	A permanent solution has been achieved. Contamination has not been reduced to background.

Map ID
Direction
Distance
Elevation

MAP FINDINGS

Site

Database(s)

EDR ID Number
EPA ID Number

TOWN OF GREENFIELD FIRE DEPT (Continued)

U002008004

Action Type: RNF
Action Status: Reportable Release under MGL 21E
Action Date: 12/2/2002
Response Action Outcome: A permanent solution has been achieved. Contamination has not been reduced to background.

Action Type: RLFA
Action Status: FLDRAN
Action Date: 12/5/2002
Response Action Outcome: A permanent solution has been achieved. Contamination has not been reduced to background.

Action Type: Compliance and Enforcement Action
Action Status: Notice of Non-Compliance Issued
Action Date: 3/21/2006
Response Action Outcome: A permanent solution has been achieved. Contamination has not been reduced to background.

Action Type: Immediate Response Action
Action Status: Completion Statement Received
Action Date: 3/24/2004
Response Action Outcome: A permanent solution has been achieved. Contamination has not been reduced to background.

Action Type: Response Action Outcome - RAO
Action Status: RAO Statement Received
Action Date: 5/14/2007
Response Action Outcome: A permanent solution has been achieved. Contamination has not been reduced to background.

Action Type: Response Action Outcome - RAO
Action Status: Level I - Technical Screen Audit
Action Date: 6/25/2007
Response Action Outcome: A permanent solution has been achieved. Contamination has not been reduced to background.

Action Type: Immediate Response Action
Action Status: Status or Interim Report Received
Action Date: 9/4/2003
Response Action Outcome: A permanent solution has been achieved. Contamination has not been reduced to background.

Action Type: A Notice sent to a Potentially Responsible Party (PRP)
Action Status: ALSNT
Action Date: 9/5/2003
Response Action Outcome: A permanent solution has been achieved. Contamination has not been reduced to background.

Chemicals:
Chemical: #2 FUEL OIL
Quantity: Not reported
Source: UST

MA Financial Assurance 2:
Facility Id: 6089
Description: Municipal

Map ID
Direction
Distance
Elevation

MAP FINDINGS

Site

Database(s)

EDR ID Number
EPA ID Number

TOWN OF GREENFIELD FIRE DEPT (Continued)

U002008004

Work Phone: (413) 774-4737

**B13
ENE
< 1/8
0.066 mi.
348 ft.**

**LIBRARY
402 MAIN ST
GREENFIELD, MA 01301**

**MA LUST S103383033
MA RELEASE N/A**

Site 5 of 5 in cluster B

**Relative:
Lower**

LUST:

**Actual:
239 ft.**

Facility:

Release Tracking Number/Current Status: 1-0012507 / RAO

Status Date: 09/24/1998

Source Type: UST

Release Town: GREENFIELD

Notification Date: 08/10/1998

Category: 72 HR

Associated ID: Not reported

Phase: Not reported

Response Action Outcome: A1 - A permanent solution has been achieved. Contamination has been reduced to background or a threat of release has been eliminated.

Oil Or Haz Material: Oil

Location Type: MUNICIPAL

Source: UST

[Click here to access the MA DEP site for this facility:](#)

Chemicals:

Chemical: #2 FUEL OIL

Quantity: 158 parts per million

Actions:

Action Type: Immediate Response Action

Action Status: Oral Approval of Plan or Action

Action Date: 8/10/1998

Response Action Outcome: A permanent solution has been achieved. Contamination has been reduced to background or a threat of release has been eliminated.

Action Type: Release Disposition

Action Status: Reportable Release under MGL 21E

Action Date: 8/10/1998

Response Action Outcome: A permanent solution has been achieved. Contamination has been reduced to background or a threat of release has been eliminated.

Action Type: RLFA

Action Status: FLDRAN

Action Date: 8/11/1998

Response Action Outcome: A permanent solution has been achieved. Contamination has been reduced to background or a threat of release has been eliminated.

Action Type: RLFA

Action Status: FOLOFF

Action Date: 8/12/1998

Response Action Outcome: A permanent solution has been achieved. Contamination has been reduced to background or a threat of release has been eliminated.

Map ID
Direction
Distance
Elevation

MAP FINDINGS

Site

Database(s)

EDR ID Number
EPA ID Number

LIBRARY (Continued)

S103383033

Action Type: Immediate Response Action
Action Status: Oral Approval of a Modified Plan
Action Date: 8/12/1998
Response Action Outcome: A permanent solution has been achieved. Contamination has been reduced to background or a threat of release has been eliminated.

Action Type: A Notice sent to a Potentially Responsible Party (PRP)
Action Status: A MassDEP piece of correspondence was issued (approvals, NORs, etc.
Action Date: 8/12/1998
Response Action Outcome: A permanent solution has been achieved. Contamination has been reduced to background or a threat of release has been eliminated.

Action Type: RNF
Action Status: Reportable Release under MGL 21E
Action Date: 9/24/1998
Response Action Outcome: A permanent solution has been achieved. Contamination has been reduced to background or a threat of release has been eliminated.

Action Type: Response Action Outcome - RAO
Action Status: RAO Statement Received
Action Date: 9/24/1998
Response Action Outcome: A permanent solution has been achieved. Contamination has been reduced to background or a threat of release has been eliminated.

Release:

Release Tracking Number/Current Status: 1-0012507 / RAO
Primary ID: Not reported
Official City: GREENFIELD
Notification: 08/10/1998
Category: 72 HR
Status Date: 09/24/1998
Phase: Not reported
Response Action Outcome: A1 - A permanent solution has been achieved. Contamination has been reduced to background or a threat of release has been eliminated.
Oil / Haz Material Type: Oil

[Click here to access the MA DEP site for this facility:](#)

Actions:

Action Type: Immediate Response Action
Action Status: Oral Approval of Plan or Action
Action Date: 8/10/1998
Response Action Outcome: A permanent solution has been achieved. Contamination has been reduced to background or a threat of release has been eliminated.

Action Type: Release Disposition
Action Status: Reportable Release under MGL 21E
Action Date: 8/10/1998
Response Action Outcome: A permanent solution has been achieved. Contamination has been reduced to background or a threat of release has been eliminated.

Action Type: RLFA
Action Status: FLDRAN
Action Date: 8/11/1998
Response Action Outcome: A permanent solution has been achieved. Contamination has been reduced

Map ID
Direction
Distance
Elevation

MAP FINDINGS

Site

Database(s)

EDR ID Number
EPA ID Number

LIBRARY (Continued)

S103383033

to background or a threat of release has been eliminated.

Action Type: RLFA
Action Status: FOLOFF
Action Date: 8/12/1998
Response Action Outcome: A permanent solution has been achieved. Contamination has been reduced to background or a threat of release has been eliminated.

Action Type: Immediate Response Action
Action Status: Oral Approval of a Modified Plan
Action Date: 8/12/1998
Response Action Outcome: A permanent solution has been achieved. Contamination has been reduced to background or a threat of release has been eliminated.

Action Type: A Notice sent to a Potentially Responsible Party (PRP)
Action Status: A MassDEP piece of correspondence was issued (approvals, NORs, etc.
Action Date: 8/12/1998
Response Action Outcome: A permanent solution has been achieved. Contamination has been reduced to background or a threat of release has been eliminated.

Action Type: RNF
Action Status: Reportable Release under MGL 21E
Action Date: 9/24/1998
Response Action Outcome: A permanent solution has been achieved. Contamination has been reduced to background or a threat of release has been eliminated.

Action Type: Response Action Outcome - RAO
Action Status: RAO Statement Received
Action Date: 9/24/1998
Response Action Outcome: A permanent solution has been achieved. Contamination has been reduced to background or a threat of release has been eliminated.

Chemicals:
Chemical: #2 FUEL OIL
Quantity: 158 parts per million
Location Type: MUNICIPAL
Source: UST

14
SE
< 1/8
0.067 mi.
353 ft.

BOSTLEY BLDG
38 HOPE ST
GREENFIELD, MA 01301

MA LUST
MA UST
MA RELEASE
MA Financial Assurance
MA HW GEN
U002007992
N/A

Relative:
Lower

LUST:

Actual:
223 ft.

Facility:

Release Tracking Number/Current Status: 1-0015970 / RAO
Status Date: 04/10/2008
Source Type: UST
Release Town: GREENFIELD
Notification Date: 10/27/2005
Category: 120 DY
Associated ID: Not reported
Phase: PHASE II
Response Action Outcome: A2 - A permanent solution has been achieved. Contamination has not been reduced to background.
Oil Or Haz Material: Oil

Map ID
Direction
Distance
Elevation

MAP FINDINGS

Site

Database(s)

EDR ID Number
EPA ID Number

BOSTLEY BLDG (Continued)

U002007992

Location Type: COMMERCIAL
Source: UST

[Click here to access the MA DEP site for this facility:](#)

Chemicals:

Chemical: C9 THRU C18 ALIPHATIC HYDROCARBONS
Quantity: 3410 milligrams per kilogram
Chemical: C11 THRU C22 AROMATIC HYDROCARBONS
Quantity: 1910 milligrams per kilogram

Actions:

Action Type: A Notice sent to a Potentially Responsible Party (PRP)
Action Status: A MassDEP piece of correspondence was issued (approvals, NORs, etc.)
Action Date: 10/27/2005
Response Action Outcome: A permanent solution has been achieved. Contamination has not been reduced to background.

Action Type: Release Disposition
Action Status: Reportable Release under MGL 21E
Action Date: 10/27/2005
Response Action Outcome: A permanent solution has been achieved. Contamination has not been reduced to background.

Action Type: Immediate Response Action
Action Status: Oral Approval of Plan or Action
Action Date: 10/27/2005
Response Action Outcome: A permanent solution has been achieved. Contamination has not been reduced to background.

Action Type: Tier Classification
Action Status: Tier 2 Classification
Action Date: 10/31/2006
Response Action Outcome: A permanent solution has been achieved. Contamination has not been reduced to background.

Action Type: Tier Classification
Action Status: Transmittal, Notice, or Notification Received
Action Date: 10/31/2006
Response Action Outcome: A permanent solution has been achieved. Contamination has not been reduced to background.

Action Type: Phase 1
Action Status: Completion Statement Received
Action Date: 10/31/2006
Response Action Outcome: A permanent solution has been achieved. Contamination has not been reduced to background.

Action Type: Phase 2
Action Status: Scope of Work Received
Action Date: 10/31/2006
Response Action Outcome: A permanent solution has been achieved. Contamination has not been reduced to background.

Action Type: RNF

Map ID
Direction
Distance
Elevation

MAP FINDINGS

Site

Database(s)

EDR ID Number
EPA ID Number

BOSTLEY BLDG (Continued)

U002007992

Action Status: Reportable Release under MGL 21E
Action Date: 11/3/2006
Response Action Outcome: A permanent solution has been achieved. Contamination has not been reduced to background.

Action Type: Immediate Response Action
Action Status: Written Plan Received
Action Date: 12/22/2005
Response Action Outcome: A permanent solution has been achieved. Contamination has not been reduced to background.

Action Type: RNF
Action Status: Reportable Release under MGL 21E
Action Date: 12/22/2005
Response Action Outcome: A permanent solution has been achieved. Contamination has not been reduced to background.

Action Type: Immediate Response Action
Action Status: Level I - Technical Screen Audit
Action Date: 12/23/2005
Response Action Outcome: A permanent solution has been achieved. Contamination has not been reduced to background.

Action Type: RLFA
Action Status: FOLOFF
Action Date: 12/28/2007
Response Action Outcome: A permanent solution has been achieved. Contamination has not been reduced to background.

Action Type: Immediate Response Action
Action Status: Status or Interim Report Received
Action Date: 3/2/2006
Response Action Outcome: A permanent solution has been achieved. Contamination has not been reduced to background.

Action Type: Immediate Response Action
Action Status: Modified Revised or Updated Plan Received
Action Date: 3/2/2007
Response Action Outcome: A permanent solution has been achieved. Contamination has not been reduced to background.

Action Type: Immediate Response Action
Action Status: Status or Interim Report Received
Action Date: 3/2/2007
Response Action Outcome: A permanent solution has been achieved. Contamination has not been reduced to background.

Action Type: Compliance and Enforcement Action
Action Status: Notice of Non-Compliance Issued
Action Date: 3/21/2008
Response Action Outcome: A permanent solution has been achieved. Contamination has not been reduced to background.

Action Type: Immediate Response Action
Action Status: Level I - Technical Screen Audit
Action Date: 3/3/2006
Response Action Outcome: A permanent solution has been achieved. Contamination has not been

Map ID
Direction
Distance
Elevation

MAP FINDINGS

Site

Database(s)

EDR ID Number
EPA ID Number

BOSTLEY BLDG (Continued)

U002007992

reduced to background.

Action Type: Immediate Response Action
Action Status: Completion Statement Received
Action Date: 4/10/2008
Response Action Outcome: A permanent solution has been achieved. Contamination has not been reduced to background.

Action Type: Response Action Outcome - RAO
Action Status: RAO Statement Received
Action Date: 4/10/2008
Response Action Outcome: A permanent solution has been achieved. Contamination has not been reduced to background.

Action Type: Response Action Outcome - RAO
Action Status: Level I - Technical Screen Audit
Action Date: 5/15/2008
Response Action Outcome: A permanent solution has been achieved. Contamination has not been reduced to background.

Action Type: A Notice sent to a Potentially Responsible Party (PRP)
Action Status: ALSENT
Action Date: 8/29/2006
Response Action Outcome: A permanent solution has been achieved. Contamination has not been reduced to background.

Action Type: Immediate Response Action
Action Status: Status or Interim Report Received
Action Date: 9/1/2006
Response Action Outcome: A permanent solution has been achieved. Contamination has not been reduced to background.

UST:

Facility:

Facility ID: 6080
Owner Id: 6513
Owner: SWEENEY FORD INC
Owner Address: 1 MAIN ST
Owner City,St,Zip: GREENFIELD, MA 01301
Telephone: Not reported
Description: Not reported
Facility address 2: Not reported
Owner address 2: Not reported
Latitude: 42.58651
Longitude: -72.59897
Contact name: Not reported
Contact address1: Not reported
Contact address2: Not reported
Contact city: Not reported
Contact state: Not reported
Contact zip: Not reported
Contact email: Not reported
Update: 1997-12-02 00:00:00
Update by: Not reported
Fac status: CLOSED

Map ID
Direction
Distance
Elevation

MAP FINDINGS

Site

Database(s)

EDR ID Number
EPA ID Number

BOSTLEY BLDG (Continued)

U002007992

Tank ID: 1
Tank Status: Tank Removed
Status Date: 08/07/1996
Date Installed: Not reported
Capacity: 1000
Contents: Gasoline
Tank Usage: Not reported
Tank Leak Detection: Not reported
Pipe Leak Detection: Not reported
Latitude: Not reported
Longitude: Not reported
Tank construct: Not reported
Pipe construct: Not reported
Ptype: Not reported
Number of compartment: Not reported
Pipe install date: Not reported
Pipe leak install date: Not reported
Submersible sump: N
Submersible sump install date: Not reported
Turbine sump: N
Turbine sump sensor: N
Intermediate sump: N
Intermediate sump sensor: N
Spill bucket installed date: Not reported
Spill bucket sensor: N
Overfill protect install: Not reported
Overfill protect type: Not reported
Automatic line leak detect: Not reported
Tank corrosion type: Not reported
Leak corrosion type: Not reported

Release:

Release Tracking Number/Current Status: 1-0015970 / RAO
Primary ID: Not reported
Official City: GREENFIELD
Notification: 10/27/2005
Category: 120 DY
Status Date: 04/10/2008
Phase: PHASE II
Response Action Outcome: A2 - A permanent solution has been achieved. Contamination has not been reduced to background.
Oil / Haz Material Type: Oil

[Click here to access the MA DEP site for this facility:](#)

Actions:

Action Type: A Notice sent to a Potentially Responsible Party (PRP)
Action Status: A MassDEP piece of correspondence was issued (approvals, NORs, etc.
Action Date: 10/27/2005
Response Action Outcome: A permanent solution has been achieved. Contamination has not been reduced to background.

Action Type: Release Disposition
Action Status: Reportable Release under MGL 21E
Action Date: 10/27/2005
Response Action Outcome: A permanent solution has been achieved. Contamination has not been

Map ID
Direction
Distance
Elevation

MAP FINDINGS

Site

Database(s)

EDR ID Number
EPA ID Number

BOSTLEY BLDG (Continued)

U002007992

reduced to background.

Action Type: Immediate Response Action
Action Status: Oral Approval of Plan or Action
Action Date: 10/27/2005
Response Action Outcome: A permanent solution has been achieved. Contamination has not been reduced to background.

Action Type: Tier Classification
Action Status: Tier 2 Classification
Action Date: 10/31/2006
Response Action Outcome: A permanent solution has been achieved. Contamination has not been reduced to background.

Action Type: Tier Classification
Action Status: Transmittal, Notice, or Notification Received
Action Date: 10/31/2006
Response Action Outcome: A permanent solution has been achieved. Contamination has not been reduced to background.

Action Type: Phase 1
Action Status: Completion Statement Received
Action Date: 10/31/2006
Response Action Outcome: A permanent solution has been achieved. Contamination has not been reduced to background.

Action Type: Phase 2
Action Status: Scope of Work Received
Action Date: 10/31/2006
Response Action Outcome: A permanent solution has been achieved. Contamination has not been reduced to background.

Action Type: RNF
Action Status: Reportable Release under MGL 21E
Action Date: 11/3/2006
Response Action Outcome: A permanent solution has been achieved. Contamination has not been reduced to background.

Action Type: Immediate Response Action
Action Status: Written Plan Received
Action Date: 12/22/2005
Response Action Outcome: A permanent solution has been achieved. Contamination has not been reduced to background.

Action Type: RNF
Action Status: Reportable Release under MGL 21E
Action Date: 12/22/2005
Response Action Outcome: A permanent solution has been achieved. Contamination has not been reduced to background.

Action Type: Immediate Response Action
Action Status: Level I - Technical Screen Audit
Action Date: 12/23/2005
Response Action Outcome: A permanent solution has been achieved. Contamination has not been reduced to background.

Action Type: RLFA

Map ID
Direction
Distance
Elevation

MAP FINDINGS

Site

Database(s)

EDR ID Number
EPA ID Number

BOSTLEY BLDG (Continued)

U002007992

Action Status: FOLOFF
Action Date: 12/28/2007
Response Action Outcome: A permanent solution has been achieved. Contamination has not been reduced to background.

Action Type: Immediate Response Action
Action Status: Status or Interim Report Received
Action Date: 3/2/2006
Response Action Outcome: A permanent solution has been achieved. Contamination has not been reduced to background.

Action Type: Immediate Response Action
Action Status: Modified Revised or Updated Plan Received
Action Date: 3/2/2007
Response Action Outcome: A permanent solution has been achieved. Contamination has not been reduced to background.

Action Type: Immediate Response Action
Action Status: Status or Interim Report Received
Action Date: 3/2/2007
Response Action Outcome: A permanent solution has been achieved. Contamination has not been reduced to background.

Action Type: Compliance and Enforcement Action
Action Status: Notice of Non-Compliance Issued
Action Date: 3/21/2008
Response Action Outcome: A permanent solution has been achieved. Contamination has not been reduced to background.

Action Type: Immediate Response Action
Action Status: Level I - Technical Screen Audit
Action Date: 3/3/2006
Response Action Outcome: A permanent solution has been achieved. Contamination has not been reduced to background.

Action Type: Immediate Response Action
Action Status: Completion Statement Received
Action Date: 4/10/2008
Response Action Outcome: A permanent solution has been achieved. Contamination has not been reduced to background.

Action Type: Response Action Outcome - RAO
Action Status: RAO Statement Received
Action Date: 4/10/2008
Response Action Outcome: A permanent solution has been achieved. Contamination has not been reduced to background.

Action Type: Response Action Outcome - RAO
Action Status: Level I - Technical Screen Audit
Action Date: 5/15/2008
Response Action Outcome: A permanent solution has been achieved. Contamination has not been reduced to background.

Action Type: A Notice sent to a Potentially Responsible Party (PRP)
Action Status: ALSNT
Action Date: 8/29/2006
Response Action Outcome: A permanent solution has been achieved. Contamination has not been

Map ID
Direction
Distance
Elevation

MAP FINDINGS

Site

Database(s)

EDR ID Number
EPA ID Number

BOSTLEY BLDG (Continued)

U002007992

reduced to background.

Action Type: Immediate Response Action
Action Status: Status or Interim Report Received
Action Date: 9/1/2006
Response Action Outcome: A permanent solution has been achieved. Contamination has not been reduced to background.

Chemicals:
Chemical: C9 THRU C18 ALIPHATIC HYDROCARBONS
Quantity: 3410 milligrams per kilogram
Chemical: C11 THRU C22 AROMATIC HYDROCARBONS
Quantity: 1910 milligrams per kilogram
Location Type: COMMERCIAL
Source: UST

MA Financial Assurance 2:
Facility Id: 6080
Description: Other
Work Phone: (413) 773-5455

HW GEN:
EPA Id: MV4137743101
RCRA Generator Status: VSQG
State Generator Status: VQG-MA

E15
SSE
< 1/8
0.073 mi.
383 ft.

SWEENEY FORD LINCOLN MERCURY INC
33 OLIVE ST
GREENFIELD, MA 01301

RCRA NonGen / NLR
FINDS
ECHO
1000207766
MAD981073281

Site 2 of 5 in cluster E

Relative:
Lower

RCRA NonGen / NLR:

Actual:
222 ft.

Date form received by agency: 06/08/2006
Facility name: SWEENEY FORD LINCOLN MERCURY INC
Facility address: 33 OLIVE ST
GREENFIELD, MA 01301
EPA ID: MAD981073281
Mailing address: 1 MAIN ST
GREENFIELD, MA 01301-0000
Contact: JOANNE MCWILLIAMS
Contact address: 1 MAIN ST
GREENFIELD, MA 01301-0000
Contact country: US
Contact telephone: 413-774-3101
Contact email: Not reported
EPA Region: 01
Land type: Private
Classification: Non-Generator
Description: Handler: Non-Generators do not presently generate hazardous waste

Owner/Operator Summary:

Owner/operator name: SWEENEY FORD BODY SHOP
Owner/operator address: 1 MAIN ST
GREENFIELD, MA 01301
Owner/operator country: US

Map ID
Direction
Distance
Elevation

MAP FINDINGS

Site

Database(s)

EDR ID Number
EPA ID Number

SWEENEY FORD LINCOLN MERCURY INC (Continued)

1000207766

Owner/operator telephone: Not reported
Owner/operator email: Not reported
Owner/operator fax: Not reported
Owner/operator extension: Not reported
Legal status: Private
Owner/Operator Type: Owner
Owner/Op start date: 12/08/1991
Owner/Op end date: Not reported

Owner/operator name: SWEENEY FORD BODY SHOP
Owner/operator address: 1 MAIN ST
GREENFIELD, MA 01301

Owner/operator country: US
Owner/operator telephone: Not reported
Owner/operator email: Not reported
Owner/operator fax: Not reported
Owner/operator extension: Not reported
Legal status: Private
Owner/Operator Type: Operator
Owner/Op start date: 12/08/1991
Owner/Op end date: Not reported

Handler Activities Summary:

U.S. importer of hazardous waste: No
Mixed waste (haz. and radioactive): No
Recycler of hazardous waste: No
Transporter of hazardous waste: No
Treater, storer or disposer of HW: No
Underground injection activity: No
On-site burner exemption: No
Furnace exemption: No
Used oil fuel burner: No
Used oil processor: No
Used oil refiner: No
Used oil fuel marketer to burner: No
Used oil Specification marketer: No
Used oil transfer facility: No
Used oil transporter: No

Historical Generators:

Date form received by agency: 06/08/2006
Site name: SWEENEY FORD LINCOLN MERCURY INC
Classification: Not a generator, verified

Date form received by agency: 10/21/1985
Site name: SWEENEY FORD LINCOLN MERCURY INC
Classification: Small Quantity Generator

. Waste code: D001
. Waste name: IGNITABLE HAZARDOUS WASTES ARE THOSE WASTES WHICH HAVE A FLASHPOINT OF LESS THAN 140 DEGREES FAHRENHEIT AS DETERMINED BY A PENSKEY-MARTENS CLOSED CUP FLASH POINT TESTER. ANOTHER METHOD OF DETERMINING THE FLASH POINT OF A WASTE IS TO REVIEW THE MATERIAL SAFETY DATA SHEET, WHICH CAN BE OBTAINED FROM THE MANUFACTURER OR DISTRIBUTOR OF THE MATERIAL. LACQUER THINNER IS AN EXAMPLE OF A COMMONLY USED SOLVENT WHICH WOULD BE CONSIDERED AS IGNITABLE HAZARDOUS WASTE.

Map ID
Direction
Distance
Elevation

MAP FINDINGS

Site

Database(s)

EDR ID Number
EPA ID Number

SWEENEY FORD LINCOLN MERCURY INC (Continued)

1000207766

Violation Status: No violations found

Evaluation Action Summary:

Evaluation date: 08/28/1986
Evaluation: COMPLIANCE EVALUATION INSPECTION ON-SITE
Area of violation: Not reported
Date achieved compliance: Not reported
Evaluation lead agency: State

FINDS:

Registry ID: 110003462805

Environmental Interest/Information System

RCRAInfo is a national information system that supports the Resource Conservation and Recovery Act (RCRA) program through the tracking of events and activities related to facilities that generate, transport, and treat, store, or dispose of hazardous waste. RCRAInfo allows RCRA program staff to track the notification, permit, compliance, and corrective action activities required under RCRA.

[Click this hyperlink](#) while viewing on your computer to access additional FINDS: detail in the EDR Site Report.

ECHO:

Envid: 1000207766
Registry ID: 110003462805
DFR URL: <http://echo.epa.gov/detailed-facility-report?fid=110003462805>

D16
North
< 1/8
0.073 mi.
388 ft.

SHERWIN WILLIAMS
18 FEDERAL ST
GREENFIELD, MA 01301
Site 2 of 2 in cluster D

RCRA NonGen / NLR
FINDS
ECHO

1000690540
MAD000845859

Relative:
Higher

Actual:
243 ft.

RCRA NonGen / NLR:
Date form received by agency: 08/18/1980
Facility name: SHERWIN WILLIAMS
Facility address: 18 FEDERAL ST
GREENFIELD, MA 01301
EPA ID: MAD000845859
Contact: H-B WILLIAMS
Contact address: 18 FEDERAL ST
GREENFIELD, MA 01301
Contact country: US
Contact telephone: 216-566-3096
Contact email: Not reported
EPA Region: 01
Classification: Non-Generator
Description: Handler: Non-Generators do not presently generate hazardous waste

Owner/Operator Summary:

Owner/operator name: SHERWIN WILLIAMS
Owner/operator address: 18 FEDERAL ST
GREENFIELD, MA 01301
Owner/operator country: US

Map ID
Direction
Distance
Elevation

MAP FINDINGS

Site

Database(s)

EDR ID Number
EPA ID Number

SHERWIN WILLIAMS (Continued)

1000690540

Owner/operator telephone: Not reported
Owner/operator email: Not reported
Owner/operator fax: Not reported
Owner/operator extension: Not reported
Legal status: Private
Owner/Operator Type: Owner
Owner/Op start date: 10/16/2004
Owner/Op end date: Not reported

Handler Activities Summary:

U.S. importer of hazardous waste: No
Mixed waste (haz. and radioactive): No
Recycler of hazardous waste: No
Transporter of hazardous waste: No
Treater, storer or disposer of HW: No
Underground injection activity: No
On-site burner exemption: No
Furnace exemption: No
Used oil fuel burner: No
Used oil processor: No
Used oil refiner: No
Used oil fuel marketer to burner: No
Used oil Specification marketer: No
Used oil transfer facility: No
Used oil transporter: No

Violation Status: No violations found

FINDS:

Registry ID: 110003415849

Environmental Interest/Information System

RCRAInfo is a national information system that supports the Resource Conservation and Recovery Act (RCRA) program through the tracking of events and activities related to facilities that generate, transport, and treat, store, or dispose of hazardous waste. RCRAInfo allows RCRA program staff to track the notification, permit, compliance, and corrective action activities required under RCRA.

MA-EPICS - Massachusetts Environmental Protection Integrated Computer System

[Click this hyperlink](#) while viewing on your computer to access additional FINDS: detail in the EDR Site Report.

ECHO:

Envid: 1000690540
Registry ID: 110003415849
DFR URL: <http://echo.epa.gov/detailed-facility-report?fid=110003415849>

Map ID
Direction
Distance
Elevation

MAP FINDINGS

Site

Database(s)

EDR ID Number
EPA ID Number

E17
South
< 1/8
0.081 mi.
426 ft.
TOYOTA OF GREENFIELD
12 OLIVE STREET
GREENFIELD, MA 01301
Site 3 of 5 in cluster E

US BROWNFIELDS **1009400817**
N/A

Relative:
Lower

US BROWNFIELDS:

Actual:
213 ft.

Property Name: TOYOTA OF GREENFIELD
Recipient Name: Franklin Regional Council of Governments
Grant Type: Assessment
Property Number: Map 29, Block 36A, Lot 0
Parcel size: 1.8
Latitude: 42.586389
Longitude: -72.60038
HCM Label: Address Matching-House Number
Map Scale: 1:24,000
Point of Reference: Entrance Point of a Facility or Station
Highlights: Not reported
Datum: North American Datum of 1983
Acres Property ID: 15927
IC Data Access: Not reported
Start Date: Not reported
Redev Completion Date: 05/01/2012 00:00:00
Completed Date: Not reported
Acres Cleaned Up: Not reported
Cleanup Funding: Not reported
Cleanup Funding Source: Not reported
Assessment Funding: 609.18
Assessment Funding Source: Not reported
Redevelopment Funding: 13500000
Redev. Funding Source: Other Federal Funding
Redev. Funding Entity Name: Not reported
Redevelopment Start Date: 11/09/2010 00:00:00
Assessment Funding Entity: Not reported
Cleanup Funding Entity: Not reported
Grant Type: Hazardous
Accomplishment Type: Phase I Environmental Assessment
Accomplishment Count: 1
Cooperative Agreement Number: 97116701
Start Date: 04/07/2005 00:00:00
Ownership Entity: Private
Completion Date: 09/27/2005 00:00:00
Current Owner: Montague Street Realty
Did Owner Change: N
Cleanup Required: U
Video Available: N
Photo Available: N
Institutional Controls Required: N
IC Category Proprietary Controls: Not reported
IC Cat. Info. Devices: Not reported
IC Cat. Gov. Controls: Not reported
IC Cat. Enforcement Permit Tools: Not reported
IC in place date: Not reported
IC in place: Not reported
State/tribal program date: Not reported
State/tribal program ID: Not reported
State/tribal NFA date: Not reported
Air contaminated: Not reported
Air cleaned: Not reported

Map ID
Direction
Distance
Elevation

MAP FINDINGS

Site

Database(s)

EDR ID Number
EPA ID Number

TOYOTA OF GREENFIELD (Continued)

1009400817

Asbestos found:	Not reported
Asbestos cleaned:	Not reported
Controlled substance found:	Not reported
Controlled substance cleaned:	Not reported
Drinking water affected:	Not reported
Drinking water cleaned:	Not reported
Groundwater affected:	Not reported
Groundwater cleaned:	Not reported
Lead contaminant found:	Not reported
Lead cleaned up:	Not reported
No media affected:	Not reported
Unknown media affected:	Y
Other cleaned up:	Not reported
Other metals found:	Not reported
Other metals cleaned:	Not reported
Other contaminants found:	Not reported
Other contams found description:	Not reported
PAHs found:	Not reported
PAHs cleaned up:	Not reported
PCBs found:	Not reported
PCBs cleaned up:	Not reported
Petro products found:	Not reported
Petro products cleaned:	Not reported
Sediments found:	Not reported
Sediments cleaned:	Not reported
Soil affected:	Not reported
Soil cleaned up:	Not reported
Surface water cleaned:	Not reported
VOCs found:	Not reported
VOCs cleaned:	Not reported
Cleanup other description:	Not reported
Num. of cleanup and re-dev. jobs:	287
Past use greenspace acreage:	Not reported
Past use residential acreage:	Not reported
Surface Water:	Not reported
Past use commercial acreage:	1.8
Past use industrial acreage:	Not reported
Future use greenspace acreage:	Not reported
Future use residential acreage:	Not reported
Future use commercial acreage:	1.8
Future use industrial acreage:	Not reported
Greenspace acreage and type:	Not reported
Superfund Fed. landowner flag:	Not reported
Arsenic cleaned up:	Not reported
Cadmium cleaned up:	Not reported
Chromium cleaned up:	Not reported
Copper cleaned up:	Not reported
Iron cleaned up:	Not reported
mercury cleaned up:	Not reported
Nickel Cleaned Up:	Not reported
No clean up:	Not reported
Pesticides cleaned up:	Not reported
Selenium cleaned up:	Not reported
SVOCs cleaned up:	Not reported
Unknown clean up:	Not reported
Arsenic contaminant found:	Not reported
Cadmium contaminant found:	Not reported

Map ID
Direction
Distance
Elevation

MAP FINDINGS

Site

Database(s)

EDR ID Number
EPA ID Number

TOYOTA OF GREENFIELD (Continued)

1009400817

Chromium contaminant found:	Not reported
Copper contaminant found:	Not reported
Iron contaminant found:	Not reported
Mercury contaminant found:	Not reported
Nickel contaminant found:	Not reported
No contaminant found:	Not reported
Pesticides contaminant found:	Not reported
Selenium contaminant found:	Not reported
SVOCs contaminant found:	Not reported
Unknown contaminant found:	Not reported
Future Use: Multistory	Not reported
Media affected Bluiding Material:	Not reported
Media affected indoor air:	Not reported
Building material media cleaned up:	Not reported
Indoor air media cleaned up:	Not reported
Unknown media cleaned up:	Not reported
Past Use: Multistory	Not reported
Property Description:	This property is located next to an active rail line in the downtown area. In 1887, the property had been occupied by railroad tracks, a freight house, locomotive house and turn table until 1896. Some of the buildings and the tracks had been removed by 1940 when the current building was constructed. Since 1954, an automotive dealership has operated on the property.
Below Poverty Number:	625
Below Poverty Percent:	19.4%
Meidan Income:	10405
Meidan Income Number:	1162
Meidan Income Percent:	36.1%
Vacant Housing Number:	148
Vacant Housing Percent:	8.5%
Unemployed Number:	132
Unemployed Percent:	4.1%
Property Name:	TOYOTA OF GREENFIELD
Recipient Name:	Franklin Regional Council of Governments
Grant Type:	Assessment
Property Number:	Map 29, Block 36A, Lot 0
Parcel size:	1.8
Latitude:	42.586389
Longitude:	-72.60038
HCM Label:	Address Matching-House Number
Map Scale:	1:24,000
Point of Reference:	Entrance Point of a Facility or Station
Highlights:	Not reported
Datum:	North American Datum of 1983
Acres Property ID:	15927
IC Data Access:	Not reported
Start Date:	Not reported
Redev Completion Date:	05/01/2012 00:00:00
Completed Date:	Not reported
Acres Cleaned Up:	Not reported
Cleanup Funding:	Not reported
Cleanup Funding Source:	Not reported
Assessment Funding:	1273.8
Assessment Funding Source:	Not reported
Redevelopment Funding:	13500000
Redev. Funding Source:	Other Federal Funding

Map ID
Direction
Distance
Elevation

MAP FINDINGS

Site

Database(s)

EDR ID Number
EPA ID Number

TOYOTA OF GREENFIELD (Continued)

1009400817

Redev. Funding Entity Name:	Not reported
Redevelopment Start Date:	11/09/2010 00:00:00
Assessment Funding Entity:	Not reported
Cleanup Funding Entity:	Not reported
Grant Type:	Hazardous
Accomplishment Type:	Phase I Environmental Assessment
Accomplishment Count:	1
Cooperative Agreement Number:	97116701
Start Date:	04/07/2005 00:00:00
Ownership Entity:	Private
Completion Date:	09/27/2005 00:00:00
Current Owner:	Montague Street Realty
Did Owner Change:	N
Cleanup Required:	U
Video Available:	N
Photo Available:	N
Institutional Controls Required:	N
IC Category Proprietary Controls:	Not reported
IC Cat. Info. Devices:	Not reported
IC Cat. Gov. Controls:	Not reported
IC Cat. Enforcement Permit Tools:	Not reported
IC in place date:	Not reported
IC in place:	Not reported
State/tribal program date:	Not reported
State/tribal program ID:	Not reported
State/tribal NFA date:	Not reported
Air contaminated:	Not reported
Air cleaned:	Not reported
Asbestos found:	Not reported
Asbestos cleaned:	Not reported
Controlled substance found:	Not reported
Controlled substance cleaned:	Not reported
Drinking water affected:	Not reported
Drinking water cleaned:	Not reported
Groundwater affected:	Not reported
Groundwater cleaned:	Not reported
Lead contaminant found:	Not reported
Lead cleaned up:	Not reported
No media affected:	Not reported
Unknown media affected:	Y
Other cleaned up:	Not reported
Other metals found:	Not reported
Other metals cleaned:	Not reported
Other contaminants found:	Not reported
Other contams found description:	Not reported
PAHs found:	Not reported
PAHs cleaned up:	Not reported
PCBs found:	Not reported
PCBs cleaned up:	Not reported
Petro products found:	Not reported
Petro products cleaned:	Not reported
Sediments found:	Not reported
Sediments cleaned:	Not reported
Soil affected:	Not reported
Soil cleaned up:	Not reported
Surface water cleaned:	Not reported
VOCs found:	Not reported

Map ID
Direction
Distance
Elevation

MAP FINDINGS

Site

Database(s)

EDR ID Number
EPA ID Number

TOYOTA OF GREENFIELD (Continued)

1009400817

VOCs cleaned:	Not reported
Cleanup other description:	Not reported
Num. of cleanup and re-dev. jobs:	287
Past use greenspace acreage:	Not reported
Past use residential acreage:	Not reported
Surface Water:	Not reported
Past use commercial acreage:	1.8
Past use industrial acreage:	Not reported
Future use greenspace acreage:	Not reported
Future use residential acreage:	Not reported
Future use commercial acreage:	1.8
Future use industrial acreage:	Not reported
Greenspace acreage and type:	Not reported
Superfund Fed. landowner flag:	Not reported
Arsenic cleaned up:	Not reported
Cadmium cleaned up:	Not reported
Chromium cleaned up:	Not reported
Copper cleaned up:	Not reported
Iron cleaned up:	Not reported
mercury cleaned up:	Not reported
Nickel Cleaned Up:	Not reported
No clean up:	Not reported
Pesticides cleaned up:	Not reported
Selenium cleaned up:	Not reported
SVOCs cleaned up:	Not reported
Unknown clean up:	Not reported
Arsenic contaminant found:	Not reported
Cadmium contaminant found:	Not reported
Chromium contaminant found:	Not reported
Copper contaminant found:	Not reported
Iron contaminant found:	Not reported
Mercury contaminant found:	Not reported
Nickel contaminant found:	Not reported
No contaminant found:	Not reported
Pesticides contaminant found:	Not reported
Selenium contaminant found:	Not reported
SVOCs contaminant found:	Not reported
Unknown contaminant found:	Not reported
Future Use: Multistory	Not reported
Media affected Bluiding Material:	Not reported
Media affected indoor air:	Not reported
Building material media cleaned up:	Not reported
Indoor air media cleaned up:	Not reported
Unknown media cleaned up:	Not reported
Past Use: Multistory	Not reported
Property Description:	This property is located next to an active rail line in the downtown area. In 1887, the property had been occupied by railroad tracks, a freight house, locomotive house and turn table until 1896. Some of the buildings and the tracks had been removed by 1940 when the current building was constructed. Since 1954, an automotive dealership has operated on the property.
Below Poverty Number:	625
Below Poverty Percent:	19.4%
Meidan Income:	10405
Meidan Income Number:	1162
Meidan Income Percent:	36.1%
Vacant Housing Number:	148

Map ID
Direction
Distance
Elevation

MAP FINDINGS

Site

Database(s)

EDR ID Number
EPA ID Number

TOYOTA OF GREENFIELD (Continued)

1009400817

Vacant Housing Percent:	8.5%
Unemployed Number:	132
Unemployed Percent:	4.1%
Property Name:	TOYOTA OF GREENFIELD
Recipient Name:	Franklin Regional Council of Governments
Grant Type:	Assessment
Property Number:	Map 29, Block 36A, Lot 0
Parcel size:	1.8
Latitude:	42.586389
Longitude:	-72.60038
HCM Label:	Address Matching-House Number
Map Scale:	1:24,000
Point of Reference:	Entrance Point of a Facility or Station
Highlights:	Not reported
Datum:	North American Datum of 1983
Acres Property ID:	15927
IC Data Access:	Not reported
Start Date:	Not reported
Redev Completion Date:	05/01/2012 00:00:00
Completed Date:	Not reported
Acres Cleaned Up:	Not reported
Cleanup Funding:	Not reported
Cleanup Funding Source:	Not reported
Assessment Funding:	12184.25
Assessment Funding Source:	US EPA - Brownfields Assessment Cooperative Agreement
Redevelopment Funding:	13500000
Redev. Funding Source:	Other Federal Funding
Redev. Funding Entity Name:	Not reported
Redevelopment Start Date:	11/09/2010 00:00:00
Assessment Funding Entity:	EPA
Cleanup Funding Entity:	Not reported
Grant Type:	Hazardous
Accomplishment Type:	Phase I Environmental Assessment
Accomplishment Count:	1
Cooperative Agreement Number:	97116701
Start Date:	04/07/2005 00:00:00
Ownership Entity:	Private
Completion Date:	09/27/2005 00:00:00
Current Owner:	Montague Street Realty
Did Owner Change:	N
Cleanup Required:	U
Video Available:	N
Photo Available:	N
Institutional Controls Required:	N
IC Category Proprietary Controls:	Not reported
IC Cat. Info. Devices:	Not reported
IC Cat. Gov. Controls:	Not reported
IC Cat. Enforcement Permit Tools:	Not reported
IC in place date:	Not reported
IC in place:	Not reported
State/tribal program date:	Not reported
State/tribal program ID:	Not reported
State/tribal NFA date:	Not reported
Air contaminated:	Not reported
Air cleaned:	Not reported
Asbestos found:	Not reported

Map ID
Direction
Distance
Elevation

MAP FINDINGS

Site

Database(s)

EDR ID Number
EPA ID Number

TOYOTA OF GREENFIELD (Continued)

1009400817

Asbestos cleaned:	Not reported
Controlled substance found:	Not reported
Controlled substance cleaned:	Not reported
Drinking water affected:	Not reported
Drinking water cleaned:	Not reported
Groundwater affected:	Not reported
Groundwater cleaned:	Not reported
Lead contaminant found:	Not reported
Lead cleaned up:	Not reported
No media affected:	Not reported
Unknown media affected:	Y
Other cleaned up:	Not reported
Other metals found:	Not reported
Other metals cleaned:	Not reported
Other contaminants found:	Not reported
Other contaminants found description:	Not reported
PAHs found:	Not reported
PAHs cleaned up:	Not reported
PCBs found:	Not reported
PCBs cleaned up:	Not reported
Petro products found:	Not reported
Petro products cleaned:	Not reported
Sediments found:	Not reported
Sediments cleaned:	Not reported
Soil affected:	Not reported
Soil cleaned up:	Not reported
Surface water cleaned:	Not reported
VOCs found:	Not reported
VOCs cleaned:	Not reported
Cleanup other description:	Not reported
Num. of cleanup and re-dev. jobs:	287
Past use greenspace acreage:	Not reported
Past use residential acreage:	Not reported
Surface Water:	Not reported
Past use commercial acreage:	1.8
Past use industrial acreage:	Not reported
Future use greenspace acreage:	Not reported
Future use residential acreage:	Not reported
Future use commercial acreage:	1.8
Future use industrial acreage:	Not reported
Greenspace acreage and type:	Not reported
Superfund Fed. landowner flag:	Not reported
Arsenic cleaned up:	Not reported
Cadmium cleaned up:	Not reported
Chromium cleaned up:	Not reported
Copper cleaned up:	Not reported
Iron cleaned up:	Not reported
mercury cleaned up:	Not reported
Nickel Cleaned Up:	Not reported
No clean up:	Not reported
Pesticides cleaned up:	Not reported
Selenium cleaned up:	Not reported
SVOCs cleaned up:	Not reported
Unknown clean up:	Not reported
Arsenic contaminant found:	Not reported
Cadmium contaminant found:	Not reported
Chromium contaminant found:	Not reported

Map ID
Direction
Distance
Elevation

MAP FINDINGS

Site

Database(s)

EDR ID Number
EPA ID Number

TOYOTA OF GREENFIELD (Continued)

1009400817

Copper contaminant found:	Not reported
Iron contaminant found:	Not reported
Mercury contaminant found:	Not reported
Nickel contaminant found:	Not reported
No contaminant found:	Not reported
Pesticides contaminant found:	Not reported
Selenium contaminant found:	Not reported
SVOCs contaminant found:	Not reported
Unknown contaminant found:	Not reported
Future Use: Multistory	Not reported
Media affected Bluiding Material:	Not reported
Media affected indoor air:	Not reported
Building material media cleaned up:	Not reported
Indoor air media cleaned up:	Not reported
Unknown media cleaned up:	Not reported
Past Use: Multistory	Not reported
Property Description:	This property is located next to an active rail line in the downtown area. In 1887, the property had been occupied by railroad tracks, a freight house, locomotive house and turn table until 1896. Some of the buildings and the tracks had been removed by 1940 when the current building was constructed. Since 1954, an automotive dealership has operated on the property.
Below Poverty Number:	625
Below Poverty Percent:	19.4%
Meidan Income:	10405
Meidan Income Number:	1162
Meidan Income Percent:	36.1%
Vacant Housing Number:	148
Vacant Housing Percent:	8.5%
Unemployed Number:	132
Unemployed Percent:	4.1%
Property Name:	TOYOTA OF GREENFIELD
Recipient Name:	Franklin Regional Council of Governments
Grant Type:	Assessment
Property Number:	Map 29, Block 36A, Lot 0
Parcel size:	1.8
Latitude:	42.586389
Longitude:	-72.60038
HCM Label:	Address Matching-House Number
Map Scale:	1:24,000
Point of Reference:	Entrance Point of a Facility or Station
Highlights:	Not reported
Datum:	North American Datum of 1983
Acres Property ID:	15927
IC Data Access:	Not reported
Start Date:	Not reported
Redev Completion Date:	05/01/2012 00:00:00
Completed Date:	Not reported
Acres Cleaned Up:	Not reported
Cleanup Funding:	Not reported
Cleanup Funding Source:	Not reported
Assessment Funding:	225
Assessment Funding Source:	Not reported
Redevelopment Funding:	13500000
Redev. Funding Source:	Other Federal Funding
Redev. Funding Entity Name:	Not reported

Map ID
Direction
Distance
Elevation

MAP FINDINGS

Site

Database(s)

EDR ID Number
EPA ID Number

TOYOTA OF GREENFIELD (Continued)

1009400817

Redevelopment Start Date:	11/09/2010 00:00:00
Assessment Funding Entity:	Not reported
Cleanup Funding Entity:	Not reported
Grant Type:	Hazardous
Accomplishment Type:	Phase I Environmental Assessment
Accomplishment Count:	1
Cooperative Agreement Number:	97116701
Start Date:	04/07/2005 00:00:00
Ownership Entity:	Private
Completion Date:	09/27/2005 00:00:00
Current Owner:	Montague Street Realty
Did Owner Change:	N
Cleanup Required:	U
Video Available:	N
Photo Available:	N
Institutional Controls Required:	N
IC Category Proprietary Controls:	Not reported
IC Cat. Info. Devices:	Not reported
IC Cat. Gov. Controls:	Not reported
IC Cat. Enforcement Permit Tools:	Not reported
IC in place date:	Not reported
IC in place:	Not reported
State/tribal program date:	Not reported
State/tribal program ID:	Not reported
State/tribal NFA date:	Not reported
Air contaminated:	Not reported
Air cleaned:	Not reported
Asbestos found:	Not reported
Asbestos cleaned:	Not reported
Controlled substance found:	Not reported
Controlled substance cleaned:	Not reported
Drinking water affected:	Not reported
Drinking water cleaned:	Not reported
Groundwater affected:	Not reported
Groundwater cleaned:	Not reported
Lead contaminant found:	Not reported
Lead cleaned up:	Not reported
No media affected:	Not reported
Unknown media affected:	Y
Other cleaned up:	Not reported
Other metals found:	Not reported
Other metals cleaned:	Not reported
Other contaminants found:	Not reported
Other contams found description:	Not reported
PAHs found:	Not reported
PAHs cleaned up:	Not reported
PCBs found:	Not reported
PCBs cleaned up:	Not reported
Petro products found:	Not reported
Petro products cleaned:	Not reported
Sediments found:	Not reported
Sediments cleaned:	Not reported
Soil affected:	Not reported
Soil cleaned up:	Not reported
Surface water cleaned:	Not reported
VOCs found:	Not reported
VOCs cleaned:	Not reported

Map ID
Direction
Distance
Elevation

MAP FINDINGS

Site

Database(s)

EDR ID Number
EPA ID Number

TOYOTA OF GREENFIELD (Continued)

1009400817

Cleanup other description: Not reported
Num. of cleanup and re-dev. jobs: 287
Past use greenspace acreage: Not reported
Past use residential acreage: Not reported
Surface Water: Not reported
Past use commercial acreage: 1.8
Past use industrial acreage: Not reported
Future use greenspace acreage: Not reported
Future use residential acreage: Not reported
Future use commercial acreage: 1.8
Future use industrial acreage: Not reported
Greenspace acreage and type: Not reported
Superfund Fed. landowner flag: Not reported
Arsenic cleaned up: Not reported
Cadmium cleaned up: Not reported
Chromium cleaned up: Not reported
Copper cleaned up: Not reported
Iron cleaned up: Not reported
mercury cleaned up: Not reported
Nickel Cleaned Up: Not reported
No clean up: Not reported
Pesticides cleaned up: Not reported
Selenium cleaned up: Not reported
SVOCs cleaned up: Not reported
Unknown clean up: Not reported
Arsenic contaminant found: Not reported
Cadmium contaminant found: Not reported
Chromium contaminant found: Not reported
Copper contaminant found: Not reported
Iron contaminant found: Not reported
Mercury contaminant found: Not reported
Nickel contaminant found: Not reported
No contaminant found: Not reported
Pesticides contaminant found: Not reported
Selenium contaminant found: Not reported
SVOCs contaminant found: Not reported
Unknown contaminant found: Not reported
Future Use: Multistory Not reported
Media affected Bluiding Material: Not reported
Media affected indoor air: Not reported
Building material media cleaned up: Not reported
Indoor air media cleaned up: Not reported
Unknown media cleaned up: Not reported
Past Use: Multistory Not reported
Property Description:

This property is located next to an active rail line in the downtown area. In 1887, the property had been occupied by railroad tracks, a freight house, locomotive house and turn table until 1896. Some of the buildings and the tracks had been removed by 1940 when the current building was constructed. Since 1954, an automotive dealership has operated on the property.

Below Poverty Number: 625
Below Poverty Percent: 19.4%
Meidan Income: 10405
Meidan Income Number: 1162
Meidan Income Percent: 36.1%
Vacant Housing Number: 148
Vacant Housing Percent: 8.5%

Map ID
Direction
Distance
Elevation

MAP FINDINGS

Site

Database(s)

EDR ID Number
EPA ID Number

TOYOTA OF GREENFIELD (Continued)

1009400817

Unemployed Number: 132
Unemployed Percent: 4.1%

E18
South
< 1/8
0.081 mi.
426 ft.

TOYOTA OF GREENFIELD INC
12 OLIVE ST
GREENFIELD, MA 01301

Site 4 of 5 in cluster E

RCRA-CESQG
FINDS
ECHO
RI MANIFEST

1004716736
MAD981207210

Relative:
Lower

RCRA-CESQG:

Date form received by agency: 05/28/1986

Actual:
213 ft.

Facility name: TOYOTA OF GREENFIELD INC
Facility address: 12 OLIVE ST

GREENFIELD, MA 01301

EPA ID: MAD981207210

Mailing address: 12 OLIVE ST BOX 1515
GREENFIELD, MA 01301

Contact: JAMES PETRIN

Contact address: 12 OLIVE ST BOX 1515
GREENFIELD, MA 01301

Contact country: US

Contact telephone: 413-772-0231

Contact email: Not reported

EPA Region: 01

Classification: Conditionally Exempt Small Quantity Generator

Description: Handler: generates 100 kg or less of hazardous waste per calendar month, and accumulates 1000 kg or less of hazardous waste at any time; or generates 1 kg or less of acutely hazardous waste per calendar month, and accumulates at any time: 1 kg or less of acutely hazardous waste; or 100 kg or less of any residue or contaminated soil, waste or other debris resulting from the cleanup of a spill, into or on any land or water, of acutely hazardous waste; or generates 100 kg or less of any residue or contaminated soil, waste or other debris resulting from the cleanup of a spill, into or on any land or water, of acutely hazardous waste during any calendar month, and accumulates at any time: 1 kg or less of acutely hazardous waste; or 100 kg or less of any residue or contaminated soil, waste or other debris resulting from the cleanup of a spill, into or on any land or water, of acutely hazardous waste

Owner/Operator Summary:

Owner/operator name: TOYOTA OF GREENFIELD INC
Owner/operator address: 12 OLIVE ST BOX 1515
GREENFIELD, MA 01301

Owner/operator country: US

Owner/operator telephone: Not reported

Owner/operator email: Not reported

Owner/operator fax: Not reported

Owner/operator extension: Not reported

Legal status: Private

Owner/Operator Type: Operator

Owner/Op start date: 12/08/1991

Owner/Op end date: Not reported

Owner/operator name: TOYOTA OF GREENFIELD INC
Owner/operator address: 12 OLIVE ST BOX 1515
GREENFIELD, MA 01301

Map ID
Direction
Distance
Elevation

MAP FINDINGS

Site

Database(s)

EDR ID Number
EPA ID Number

TOYOTA OF GREENFIELD INC (Continued)

1004716736

Owner/operator country: US
Owner/operator telephone: Not reported
Owner/operator email: Not reported
Owner/operator fax: Not reported
Owner/operator extension: Not reported
Legal status: Private
Owner/Operator Type: Owner
Owner/Op start date: 10/16/2004
Owner/Op end date: Not reported

Handler Activities Summary:

U.S. importer of hazardous waste: No
Mixed waste (haz. and radioactive): No
Recycler of hazardous waste: No
Transporter of hazardous waste: No
Treater, storer or disposer of HW: No
Underground injection activity: No
On-site burner exemption: No
Furnace exemption: No
Used oil fuel burner: No
Used oil processor: No
Used oil refiner: No
Used oil fuel marketer to burner: No
Used oil Specification marketer: No
Used oil transfer facility: No
Used oil transporter: No

Violation Status: No violations found

FINDS:

Registry ID: 110003465205

Environmental Interest/Information System

US EPA Assessment, Cleanup and Redevelopment Exchange System (ACRES) is an federal online database for Brownfields Grantees to electronically submit data directly to EPA.

RCRAInfo is a national information system that supports the Resource Conservation and Recovery Act (RCRA) program through the tracking of events and activities related to facilities that generate, transport, and treat, store, or dispose of hazardous waste. RCRAInfo allows RCRA program staff to track the notification, permit, compliance, and corrective action activities required under RCRA.

MA-EPICS - Massachusetts Environmental Protection Integrated Computer System

[Click this hyperlink](#) while viewing on your computer to access additional FINDS: detail in the EDR Site Report.

ECHO:

Envid: 1004716736
Registry ID: 110003465205
DFR URL: <http://echo.epa.gov/detailed-facility-report?fid=110003465205>

Map ID
Direction
Distance
Elevation

MAP FINDINGS

Site

Database(s)

EDR ID Number
EPA ID Number

TOYOTA OF GREENFIELD INC (Continued)

1004716736

RI MANIFEST:

EPA Id: MAD981207210
GEN Cert Date: 11/13/2003
Manifest Document Number: RIG0225551
Waste Description: STATE REGULATED WASTE
TSDF Id: Not reported
TSDF Name: FRED RUCKER
Qty: 25
WT/Vol Units: G
TSDF Date: 11/13/2003
Transporter 2 Id: Not reported
Item Number: b
Transporter 2 Name: Not reported
Transporter Name 2: UNITED INDUSTRIAL SERVICES
Transporter EPAID: CTD021816889
Transporter Receipt Date: 11/13/2003
Number Of Containers: Not reported
Container Type: Not reported
Waste Code1: CR04
Waste Code2: MA99
Waste Code3: Not reported
Waste Code4: Not reported
Waste Code5: Not reported
Waste Code6: Not reported
Fee Exempt Code: Not reported
Comment: Not reported
Transporter Name 2: Not reported
Company Permit Number: Not reported
Year: Not reported
Quarter: Not reported
Transporter Contact Name: Not reported
Transporter Contact Email: Not reported
Filing Date: Not reported
Total Fee: Not reported
Billing Name: Not reported
Paid Date: Not reported
Paid Time: Not reported
Facility Receipt Date: Not reported
Fee: Not reported
Manifest Created Date: Not reported
Manifest Updated Date: Not reported

RI MANIFEST:

Transporter Receipt Date: 9/23/2009
Number Of Containers: Not reported
Container Type: Not reported
Waste Code1: MA01
Waste Code2: Not reported
Waste Code3: Not reported
Waste Code4: Not reported
Waste Code5: Not reported
Waste Code6: Not reported
Comment: Not reported
Fee Exempt Code: Not reported
TSDF Name: Northland Environmental
TSDF Id: RID040098352
Transporter Name 2: Not reported

Map ID
Direction
Distance
Elevation

MAP FINDINGS

Site

Database(s)

EDR ID Number
EPA ID Number

TOYOTA OF GREENFIELD INC (Continued)

1004716736

Company Permit Number:	Not reported
Year:	Not reported
EPA ID:	MAD981207210
Manifest Docket Number:	002936501FLE
Quarter:	Not reported
Waste Description:	NON HAZ SOLIDS
Transporter Contact Name:	Not reported
Quantity:	400
Transporter Contact Email:	Not reported
WT/Vol Units:	P
Filing Date:	Not reported
Total Fee:	Not reported
Item Number:	32596
Transporter Name:	WESTERN MASS ENVIRONMENTAL
Billing Name:	Not reported
Transporter EPA ID:	MAC300010147
Date Paid:	Not reported
Time Paid:	Not reported
GEN Cert Date:	9/23/2009
Facility Receipt Date:	Not reported
Fee:	Not reported
Transporter 2 Receipt Date:	Not reported
Manifest Created Date:	Not reported
TSDf Receipt Date:	9/23/2009
Transporter 2 ID:	Not reported
Manifest Updated Date:	Not reported
Transporter Receipt Date:	11/13/2003
Number Of Containers:	Not reported
Container Type:	Not reported
Waste Code1:	D001
Waste Code2:	D039
Waste Code3:	Not reported
Waste Code4:	Not reported
Waste Code5:	Not reported
Waste Code6:	Not reported
Comment:	Not reported
Fee Exempt Code:	Not reported
TSDf Name:	FRED RUCKER
TSDf Id:	Not reported
Transporter Name 2:	Not reported
Company Permit Number:	Not reported
Year:	Not reported
EPA ID:	MAD981207210
Manifest Docket Number:	RIG0225551
Quarter:	Not reported
Waste Description:	RQ WASTE PETROLEUM DISTILLATES NOS
Transporter Contact Name:	Not reported
Quantity:	7
Transporter Contact Email:	Not reported
WT/Vol Units:	G
Filing Date:	Not reported
Total Fee:	Not reported
Item Number:	a
Transporter Name:	UNITED INDUSTRIAL SERVICES
Billing Name:	Not reported
Transporter EPA ID:	CTD021816889

Map ID
Direction
Distance
Elevation

MAP FINDINGS

Site

Database(s)

EDR ID Number
EPA ID Number

TOYOTA OF GREENFIELD INC (Continued)

1004716736

Date Paid:	Not reported
Time Paid:	Not reported
GEN Cert Date:	11/13/2003
Facility Receipt Date:	Not reported
Fee:	Not reported
Transporter 2 Receipt Date:	Not reported
Manifest Created Date:	Not reported
TSDf Receipt Date:	11/13/2003
Transporter 2 ID:	Not reported
Manifest Updated Date:	Not reported
Transporter Receipt Date:	11/13/2003
Number Of Containers:	Not reported
Container Type:	Not reported
Waste Code1:	CR04
Waste Code2:	MA99
Waste Code3:	Not reported
Waste Code4:	Not reported
Waste Code5:	Not reported
Waste Code6:	Not reported
Comment:	Not reported
Fee Exempt Code:	Not reported
TSDf Name:	FRED RUCKER
TSDf Id:	Not reported
Transporter Name 2:	Not reported
Company Permit Number:	Not reported
Year:	Not reported
EPA ID:	MAD981207210
Manifest Docket Number:	RIG0225551
Quarter:	Not reported
Waste Description:	STATE REGULATED WASTE
Transporter Contact Name:	Not reported
Quantity:	25
Transporter Contact Email:	Not reported
WT/Vol Units:	G
Filing Date:	Not reported
Total Fee:	Not reported
Item Number:	b
Transporter Name:	UNITED INDUSTRIAL SERVICES
Billing Name:	Not reported
Transporter EPA ID:	CTD021816889
Date Paid:	Not reported
Time Paid:	Not reported
GEN Cert Date:	11/13/2003
Facility Receipt Date:	Not reported
Fee:	Not reported
Transporter 2 Receipt Date:	Not reported
Manifest Created Date:	Not reported
TSDf Receipt Date:	11/13/2003
Transporter 2 ID:	Not reported
Manifest Updated Date:	Not reported
Transporter Receipt Date:	11/13/2003
Number Of Containers:	Not reported
Container Type:	Not reported
Waste Code1:	D001
Waste Code2:	D039

Map ID
Direction
Distance
Elevation

MAP FINDINGS

Site

Database(s)

EDR ID Number
EPA ID Number

TOYOTA OF GREENFIELD INC (Continued)

1004716736

Waste Code3:	Not reported
Waste Code4:	Not reported
Waste Code5:	Not reported
Waste Code6:	Not reported
Comment:	Not reported
Fee Exempt Code:	Not reported
TSDf Name:	FRED RUCKER
TSDf Id:	Not reported
Transporter Name 2:	Not reported
Company Permit Number:	Not reported
Year:	Not reported
EPA ID:	MAD981207210
Manifest Docket Number:	RIG0225551
Quarter:	Not reported
Waste Description:	RQ WASTE PETROLEUM DISTILLATES NOS
Transporter Contact Name:	Not reported
Quantity:	7
Transporter Contact Email:	Not reported
WT/Vol Units:	G
Filing Date:	Not reported
Total Fee:	Not reported
Item Number:	a
Transporter Name:	UNITED INDUSTRIAL SERVICES
Billing Name:	Not reported
Transporter EPA ID:	CTD021816889
Date Paid:	Not reported
Time Paid:	Not reported
GEN Cert Date:	11/13/2003
Facility Receipt Date:	Not reported
Fee:	Not reported
Transporter 2 Receipt Date:	Not reported
Manifest Created Date:	Not reported
TSDf Receipt Date:	11/13/2003
Transporter 2 ID:	Not reported
Manifest Updated Date:	Not reported
Transporter Receipt Date:	1/14/2003
Number Of Containers:	0
Container Type:	Not reported
Waste Code1:	,
Waste Code2:	Not reported
Waste Code3:	Not reported
Waste Code4:	Not reported
Waste Code5:	Not reported
Waste Code6:	Not reported
Comment:	Not reported
Fee Exempt Code:	4
TSDf Name:	Chem-Pak Corporation
TSDf Id:	RID084802842
Transporter Name 2:	Not reported
Company Permit Number:	Not reported
Year:	Not reported
EPA ID:	MAD981207210
Manifest Docket Number:	A/F51806A
Quarter:	Not reported
Waste Description:	A/FREEZE
Transporter Contact Name:	Not reported

Map ID
Direction
Distance
Elevation

MAP FINDINGS

Site

Database(s)

EDR ID Number
EPA ID Number

TOYOTA OF GREENFIELD INC (Continued)

1004716736

Quantity:	100
Transporter Contact Email:	Not reported
WT/Vol Units:	G
Filing Date:	Not reported
Total Fee:	Not reported
Item Number:	a
Transporter Name:	CYCLE SOLVE CORPORATION
Billing Name:	Not reported
Transporter EPA ID:	RID982194987
Date Paid:	Not reported
Time Paid:	Not reported
GEN Cert Date:	1/14/2003
Facility Receipt Date:	Not reported
Fee:	Not reported
Transporter 2 Receipt Date:	Not reported
Manifest Created Date:	Not reported
TSDf Receipt Date:	1/14/2003
Transporter 2 ID:	Not reported
Manifest Updated Date:	Not reported
Transporter Receipt Date:	1/14/2003
Number Of Containers:	0
Container Type:	Not reported
Waste Code1:	,
Waste Code2:	Not reported
Waste Code3:	Not reported
Waste Code4:	Not reported
Waste Code5:	Not reported
Waste Code6:	Not reported
Comment:	Not reported
Fee Exempt Code:	4
TSDf Name:	Chem-Pak Corporation
TSDf Id:	RID084802842
Transporter Name 2:	Not reported
Company Permit Number:	Not reported
Year:	Not reported
EPA ID:	MAD981207210
Manifest Docket Number:	A/F51806A
Quarter:	Not reported
Waste Description:	A/FREEZE
Transporter Contact Name:	Not reported
Quantity:	100
Transporter Contact Email:	Not reported
WT/Vol Units:	G
Filing Date:	Not reported
Total Fee:	Not reported
Item Number:	a
Transporter Name:	CYCLE SOLVE CORPORATION
Billing Name:	Not reported
Transporter EPA ID:	RID982194987
Date Paid:	Not reported
Time Paid:	Not reported
GEN Cert Date:	1/14/2003
Facility Receipt Date:	Not reported
Fee:	Not reported
Transporter 2 Receipt Date:	Not reported
Manifest Created Date:	Not reported

Map ID
Direction
Distance
Elevation

MAP FINDINGS

Site

Database(s)

EDR ID Number
EPA ID Number

TOYOTA OF GREENFIELD INC (Continued)

1004716736

TSDf Receipt Date:	1/14/2003
Transporter 2 ID:	Not reported
Manifest Updated Date:	Not reported
Transporter Receipt Date:	1/14/2003
Number Of Containers:	0
Container Type:	Not reported
Waste Code1:	D001, ,
Waste Code2:	Not reported
Waste Code3:	Not reported
Waste Code4:	Not reported
Waste Code5:	Not reported
Waste Code6:	Not reported
Comment:	Not reported
Fee Exempt Code:	4
TSDf Name:	Chem-Pak Corporation
TSDf Id:	RID084802842
Transporter Name 2:	Not reported
Company Permit Number:	Not reported
Year:	Not reported
EPA ID:	MAD981207210
Manifest Docket Number:	RIG0206452
Quarter:	Not reported
Waste Description:	WASTE COMBUSTIBLE LIQUID N.O.S.
Transporter Contact Name:	Not reported
Quantity:	10
Transporter Contact Email:	Not reported
WT/Vol Units:	G
Filing Date:	Not reported
Total Fee:	Not reported
Item Number:	a
Transporter Name:	CYCLE SOLVE CORPORATION
Billing Name:	Not reported
Transporter EPA ID:	RID982194987
Date Paid:	Not reported
Time Paid:	Not reported
GEN Cert Date:	1/14/2003
Facility Receipt Date:	Not reported
Fee:	Not reported
Transporter 2 Receipt Date:	Not reported
Manifest Created Date:	Not reported
TSDf Receipt Date:	1/14/2003
Transporter 2 ID:	Not reported
Manifest Updated Date:	Not reported
Transporter Receipt Date:	11/13/2003
Number Of Containers:	Not reported
Container Type:	Not reported
Waste Code1:	CR04
Waste Code2:	MA99
Waste Code3:	Not reported
Waste Code4:	Not reported
Waste Code5:	Not reported
Waste Code6:	Not reported
Comment:	Not reported
Fee Exempt Code:	Not reported
TSDf Name:	FRED RUCKER

Map ID
Direction
Distance
Elevation

MAP FINDINGS

Site

Database(s)

EDR ID Number
EPA ID Number

TOYOTA OF GREENFIELD INC (Continued)

1004716736

TSDf Id:	Not reported
Transporter Name 2:	Not reported
Company Permit Number:	Not reported
Year:	Not reported
EPA ID:	MAD981207210
Manifest Docket Number:	RIG0225551
Quarter:	Not reported
Waste Description:	STATE REGULATED WASTE
Transporter Contact Name:	Not reported
Quantity:	25
Transporter Contact Email:	Not reported
WT/Vol Units:	G
Filing Date:	Not reported
Total Fee:	Not reported
Item Number:	b
Transporter Name:	UNITED INDUSTRIAL SERVICES
Billing Name:	Not reported
Transporter EPA ID:	CTD021816889
Date Paid:	Not reported
Time Paid:	Not reported
GEN Cert Date:	11/13/2003
Facility Receipt Date:	Not reported
Fee:	Not reported
Transporter 2 Receipt Date:	Not reported
Manifest Created Date:	Not reported
TSDf Receipt Date:	11/13/2003
Transporter 2 ID:	Not reported
Manifest Updated Date:	Not reported
Transporter Receipt Date:	1/14/2003
Number Of Containers:	0
Container Type:	Not reported
Waste Code1:	D001, ,
Waste Code2:	Not reported
Waste Code3:	Not reported
Waste Code4:	Not reported
Waste Code5:	Not reported
Waste Code6:	Not reported
Comment:	Not reported
Fee Exempt Code:	4
TSDf Name:	Chem-Pak Corporation
TSDf Id:	RID084802842
Transporter Name 2:	Not reported
Company Permit Number:	Not reported
Year:	Not reported
EPA ID:	MAD981207210
Manifest Docket Number:	RIG0206452
Quarter:	Not reported
Waste Description:	WASTE COMBUSTIBLE LIQUID N.O.S.
Transporter Contact Name:	Not reported
Quantity:	10
Transporter Contact Email:	Not reported
WT/Vol Units:	G
Filing Date:	Not reported
Total Fee:	Not reported
Item Number:	a
Transporter Name:	CYCLE SOLVE CORPORATION

Map ID
Direction
Distance
Elevation

MAP FINDINGS

Site

Database(s)

EDR ID Number
EPA ID Number

TOYOTA OF GREENFIELD INC (Continued)

1004716736

Billing Name:	Not reported
Transporter EPA ID:	RID982194987
Date Paid:	Not reported
Time Paid:	Not reported
GEN Cert Date:	1/14/2003
Facility Receipt Date:	Not reported
Fee:	Not reported
Transporter 2 Receipt Date:	Not reported
Manifest Created Date:	Not reported
TSDf Receipt Date:	1/14/2003
Transporter 2 ID:	Not reported
Manifest Updated Date:	Not reported
Transporter Receipt Date:	Not reported
Number Of Containers:	0
Container Type:	Not reported
Waste Code1:	M010
Waste Code2:	Not reported
Waste Code3:	Not reported
Waste Code4:	Not reported
Waste Code5:	Not reported
Waste Code6:	Not reported
Comment:	Not reported
Fee Exempt Code:	Not reported
TSDf Name:	Chem-Pak Corporation
TSDf Id:	RID084802842
Transporter Name 2:	Not reported
Company Permit Number:	Not reported
Year:	Not reported
EPA ID:	MAD981207210
Manifest Docket Number:	RIG0196442
Quarter:	Not reported
Waste Description:	SPENT AQUEOUS SOLUTION
Transporter Contact Name:	Not reported
Quantity:	25
Transporter Contact Email:	Not reported
WT/Vol Units:	G
Filing Date:	Not reported
Total Fee:	Not reported
Item Number:	12112
Transporter Name:	CYCLE SOLVE CORPORATION
Billing Name:	Not reported
Transporter EPA ID:	RID982194987
Date Paid:	Not reported
Time Paid:	Not reported
GEN Cert Date:	5/29/2002
Facility Receipt Date:	Not reported
Fee:	Not reported
Transporter 2 Receipt Date:	Not reported
Manifest Created Date:	Not reported
TSDf Receipt Date:	Not reported
Transporter 2 ID:	Not reported
Manifest Updated Date:	Not reported
Transporter Receipt Date:	Not reported
Number Of Containers:	0
Container Type:	Not reported

Map ID
Direction
Distance
Elevation

MAP FINDINGS

Site

Database(s)

EDR ID Number
EPA ID Number

TOYOTA OF GREENFIELD INC (Continued)

1004716736

Waste Code1: D001
Waste Code2: Not reported
Waste Code3: Not reported
Waste Code4: Not reported
Waste Code5: Not reported
Waste Code6: Not reported
Comment: Not reported
Fee Exempt Code: Not reported
TSDf Name: Chem-Pak Corporation
TSDf Id: RID084802842
Transporter Name 2: Not reported
Company Permit Number: Not reported
Year: Not reported
EPA ID: MAD981207210
Manifest Docket Number: RIG0196442
Quarter: Not reported
Waste Description: WASTE COMBUSTIBLE LIQUID N.O.S.
Transporter Contact Name: Not reported
Quantity: 10
Transporter Contact Email: Not reported
WT/Vol Units: G
Filing Date: Not reported
Total Fee: Not reported
Item Number: 12111
Transporter Name: CYCLE SOLVE CORPORATION
Billing Name: Not reported
Transporter EPA ID: RID982194987
Date Paid: Not reported
Time Paid: Not reported
GEN Cert Date: 5/29/2002
Facility Receipt Date: Not reported
Fee: Not reported
Transporter 2 Receipt Date: Not reported
Manifest Created Date: Not reported
TSDf Receipt Date: Not reported
Transporter 2 ID: Not reported
Manifest Updated Date: Not reported

[Click this hyperlink](#) while viewing on your computer to access
19 additional RI_MANIFEST: record(s) in the EDR Site Report.

E19
South
< 1/8
0.081 mi.
426 ft.

TOYOTA OF GREENFIELD
12 OLIVE ST
GREENFIELD, MA 01301

Site 5 of 5 in cluster E

Relative:
Lower

UST:

Actual:
213 ft.

Facility:

Facility ID: 6091
Owner Id: 6513
Owner: SWEENEY FORD INC
Owner Address: 1 MAIN ST
Owner City,St,Zip: GREENFIELD, MA 01301
Telephone: Not reported
Description: Non-Retail Motor Vehicle

MA UST
MA ASBESTOS
MA Financial Assurance
MA HW GEN

1000342746
N/A

Map ID
Direction
Distance
Elevation

MAP FINDINGS

Site

Database(s)

EDR ID Number
EPA ID Number

TOYOTA OF GREENFIELD (Continued)

1000342746

Facility address 2: Not reported
Owner address 2: Not reported
Latitude: 42.58564
Longitude: -72.60043
Contact name: Not reported
Contact address1: Not reported
Contact address2: Not reported
Contact city: Not reported
Contact state: Not reported
Contact zip: Not reported
Contact email: Not reported
Update: 1997-12-03 00:00:00
Update by: Not reported
Fac status: CLOSED

Tank ID: 1
Tank Status: Tank Removed
Status Date: 12/10/1994
Date Installed: Not reported
Capacity: 1000
Contents: Gasoline
Tank Usage: Not reported
Tank Leak Detection: Not reported
Pipe Leak Detection: Not reported
Latitude: Not reported
Longitude: Not reported
Tank construct: Not reported
Pipe construct: Not reported
Ptype: Not reported
Number of compartment: Not reported
Pipe install date: Not reported
Pipe leak install date: Not reported
Submersible sump: N
Submersible sump install date: Not reported
Turbine sump: N
Turbine sump sensor: N
Intermediate sump: N
Intermediate sump sensor: N
Spill bucket installed date: Not reported
Spill bucket sensor: N
Overfill protect install: Not reported
Overfill protect type: Not reported
Automatic line leak detect: Not reported
Tank corrosion type: Not reported
Leak corrosion type: Not reported

Tank ID: 2
Tank Status: Tank Removed
Status Date: 12/03/1998
Date Installed: Not reported
Capacity: 1000
Contents: Waste Oil
Tank Usage: Not reported
Tank Leak Detection: Not reported
Pipe Leak Detection: Not reported

Map ID
Direction
Distance
Elevation

MAP FINDINGS

Site

Database(s)

EDR ID Number
EPA ID Number

TOYOTA OF GREENFIELD (Continued)

1000342746

Latitude: Not reported
Longitude: Not reported
Tank construct: Not reported
Pipe construct: Not reported
Ptype: Not reported
Number of compartment: Not reported
Pipe install date: Not reported
Pipe leak install date: Not reported
Submersible sump: N
Submersible sump install date: Not reported
Turbine sump: N
Turbine sump sensor: N
Intermediate sump: N
Intermediate sump sensor: N
Spill bucket installed date: Not reported
Spill bucket sensor: N
Overfill protect install: Not reported
Overfill protect type: Not reported
Automatic line leak detect: Not reported
Tank corrosion type: Not reported
Leak corrosion type: Not reported

ASBESTOS:

Notification: 100088580
DEP Region: WE
Notifiers Name: NSS CONTRACTING INC
Start Date: 06/02/2009
End Date: 06/10/2009
Date Entered: 18/05/2009
Entry Date: 05/18/2009
Quantity Material Removed SF: 2400
Quantity Material Removed LF: 300
Project Description: Trns
AR Tracking ID: Not reported
Super Lic Number: Not reported
Monitor Lic Number: Not reported
Lab Lic Number: Not reported
Year: Not reported
Sticker Number: Not reported
Form Type: Not reported
Fee Status: Not reported
Facility Phone: Not reported
Sub Town: Not reported
Worksite: Not reported
Occupied: Not reported
Contractor: Not reported
Contract Type: Not reported
Hours: Not reported
Project Type: Not reported
Abatement Process: Not reported
Location: Not reported
Decon Process: Not reported
Disposal Methods: Not reported
Facility Usage: Not reported
Waiver Given: Not reported
DEP Waiver Number: Not reported
DLWD Waiver Number: Not reported

Map ID
Direction
Distance
Elevation

MAP FINDINGS

Site

Database(s)

EDR ID Number
EPA ID Number

TOYOTA OF GREENFIELD (Continued)

1000342746

Small Owner Occ: Not reported
Owner Name: Not reported
Owner Address: Not reported
Owner City: Not reported
Owner State: Not reported
On Site Manager Name: Not reported
On Site Manager Phone: Not reported
Ins Comp: Not reported
Policy Number: Not reported
EXP Date: Not reported
Facility Size: Not reported
Transporter Name: Not reported
Transporter Address: Not reported
Transporter City: Not reported
Transporter State: Not reported
Final Site: Not reported
Certified Name: Not reported
Cert Sign Date: Not reported
Certified Company: Not reported
Certified Phone: Not reported
Entered_by: Not reported

MA Financial Assurance 2:

Facility Id: 6091
Description: Vehicle Dealer
Work Phone: (413) 772-0231

HW GEN:

EPA Id: MAD981207210
RCRA Generator Status: VSQG
State Generator Status: Not reported

C20
WNW
< 1/8
0.085 mi.
450 ft.

TOWN HALL ANNEX
253 MAIN STREET
GREENFIELD, MA 01301

US BROWNFIELDS **1016354327**
FINDS **N/A**

Site 4 of 4 in cluster C

Relative:
Lower

US BROWNFIELDS:

Property Name: TOWN HALL ANNEX
Recipient Name: Franklin Regional Council of Governments
Grant Type: Assessment
Property Number: Map 51, Block 0, Lot 71
Parcel size: .11
Latitude: 42.5879675
Longitude: -72.6017199
HCM Label: Not reported
Map Scale: Not reported
Point of Reference: Not reported
Highlights: Not reported
Datum: Not reported
Acres Property ID: 108586
IC Data Access: Not reported
Start Date: Not reported
Redev Completion Date: Not reported
Completed Date: Not reported
Acres Cleaned Up: Not reported

Actual:
238 ft.

Map ID
Direction
Distance
Elevation

MAP FINDINGS

Site

Database(s)

EDR ID Number
EPA ID Number

TOWN HALL ANNEX (Continued)

1016354327

Cleanup Funding:	Not reported
Cleanup Funding Source:	Not reported
Assessment Funding:	7595
Assessment Funding Source:	US EPA - Brownfields Assessment Cooperative Agreement
Redevelopment Funding:	Not reported
Redev. Funding Source:	Not reported
Redev. Funding Entity Name:	Not reported
Redevelopment Start Date:	Not reported
Assessment Funding Entity:	FRCOG
Cleanup Funding Entity:	Not reported
Grant Type:	Hazardous
Accomplishment Type:	Phase I Environmental Assessment
Accomplishment Count:	0
Cooperative Agreement Number:	96108801
Start Date:	11/04/2009 00:00:00
Ownership Entity:	Government
Completion Date:	Not reported
Current Owner:	Town of Greenfield, Massachusetts
Did Owner Change:	N
Cleanup Required:	U
Video Available:	Not reported
Photo Available:	Not reported
Institutional Controls Required:	U
IC Category Proprietary Controls:	Not reported
IC Cat. Info. Devices:	Not reported
IC Cat. Gov. Controls:	Not reported
IC Cat. Enforcement Permit Tools:	Not reported
IC in place date:	Not reported
IC in place:	Not reported
State/tribal program date:	Not reported
State/tribal program ID:	Not reported
State/tribal NFA date:	Not reported
Air contaminated:	Not reported
Air cleaned:	Not reported
Asbestos found:	Not reported
Asbestos cleaned:	Not reported
Controlled substance found:	Not reported
Controlled substance cleaned:	Not reported
Drinking water affected:	Not reported
Drinking water cleaned:	Not reported
Groundwater affected:	Not reported
Groundwater cleaned:	Not reported
Lead contaminant found:	Not reported
Lead cleaned up:	Not reported
No media affected:	Not reported
Unknown media affected:	Not reported
Other cleaned up:	Not reported
Other metals found:	Not reported
Other metals cleaned:	Not reported
Other contaminants found:	Not reported
Other contams found description:	Not reported
PAHs found:	Not reported
PAHs cleaned up:	Not reported
PCBs found:	Not reported
PCBs cleaned up:	Not reported
Petro products found:	Not reported
Petro products cleaned:	Not reported

Map ID
Direction
Distance
Elevation

MAP FINDINGS

Site

Database(s)

EDR ID Number
EPA ID Number

TOWN HALL ANNEX (Continued)

1016354327

Sediments found:	Not reported
Sediments cleaned:	Not reported
Soil affected:	Not reported
Soil cleaned up:	Not reported
Surface water cleaned:	Not reported
VOCs found:	Not reported
VOCs cleaned:	Not reported
Cleanup other description:	Not reported
Num. of cleanup and re-dev. jobs:	Not reported
Past use greenspace acreage:	Not reported
Past use residential acreage:	Not reported
Surface Water:	Not reported
Past use commercial acreage:	Not reported
Past use industrial acreage:	Not reported
Future use greenspace acreage:	Not reported
Future use residential acreage:	Not reported
Future use commercial acreage:	Not reported
Future use industrial acreage:	Not reported
Greenspace acreage and type:	Not reported
Superfund Fed. landowner flag:	N
Arsenic cleaned up:	Not reported
Cadmium cleaned up:	Not reported
Chromium cleaned up:	Not reported
Copper cleaned up:	Not reported
Iron cleaned up:	Not reported
mercury cleaned up:	Not reported
Nickel Cleaned Up:	Not reported
No clean up:	Not reported
Pesticides cleaned up:	Not reported
Selenium cleaned up:	Not reported
SVOCs cleaned up:	Not reported
Unknown clean up:	Not reported
Arsenic contaminant found:	Not reported
Cadmium contaminant found:	Not reported
Chromium contaminant found:	Not reported
Copper contaminant found:	Not reported
Iron contaminant found:	Not reported
Mercury contaminant found:	Not reported
Nickel contaminant found:	Not reported
No contaminant found:	Not reported
Pesticides contaminant found:	Not reported
Selenium contaminant found:	Not reported
SVOCs contaminant found:	Not reported
Unknown contaminant found:	Not reported
Future Use: Multistory	Not reported
Media affected Bluiding Material:	Not reported
Media affected indoor air:	Not reported
Building material media cleaned up:	Not reported
Indoor air media cleaned up:	Not reported
Unknown media cleaned up:	Not reported
Past Use: Multistory	Not reported
Property Description:	The site is currently the annex to the Town of Greenfield Town Hall and contains municipal department offices. Previously to its current use, it was the Greenfield police station and contained a firing range in the basement. The Town is considering redeveloping the property.
Below Poverty Number:	787
Below Poverty Percent:	19.6%

Map ID
Direction
Distance
Elevation

MAP FINDINGS

Site

Database(s)

EDR ID Number
EPA ID Number

TOWN HALL ANNEX (Continued)

1016354327

Meidan Income: 4311
Meidan Income Number: 1455
Meidan Income Percent: 36.2%
Vacant Housing Number: 157
Vacant Housing Percent: 7.4%
Unemployed Number: 210
Unemployed Percent: 5.2%

FINDS:

Registry ID: 110040722830

Environmental Interest/Information System

US EPA Assessment, Cleanup and Redevelopment Exchange System (ACRES)
is an federal online database for Brownfields Grantees to
electronically submit data directly to EPA.

[Click this hyperlink](#) while viewing on your computer to access
additional FINDS: detail in the EDR Site Report.

21
NW
< 1/8
0.092 mi.
488 ft.

**GREENFIELD COMMUNITY COLLEGE
270 MAIN ST
GREENFIELD, MA**

**MA SHWS
MA RELEASE
MA ASBESTOS**

**S108858894
N/A**

**Relative:
Higher**

**Actual:
240 ft.**

SHWS:

Release Tracking Number/Current Status: 1-0016817 / RAO
Release Town: GREENFIELD
Notification Date: 10/18/2007
Category: TWO HR
Associated ID: Not reported
Current Status: Response Action Outcome
Status Date: 10/24/2008
Phase: Not reported
Response Action Outcome: A2 - A permanent solution has been achieved. Contamination has not been reduced to background.
Oil Or Haz Material: Oil
Location Type: SCHOOL
Source: PIPE

Click here to access the MA DEP site for this facility:

Chemicals:

Chemical: HYDRAULIC FLUID
Quantity: 50 gallons

Actions:

Action Type: Response Action Outcome - RAO
Action Status: Level I - Technical Screen Audit
Action Date: 1/2/2009
Response Action Outcome: A permanent solution has been achieved. Contamination has not been reduced to background.

Action Type: Immediate Response Action

Map ID
Direction
Distance
Elevation

MAP FINDINGS

Site

Database(s)

EDR ID Number
EPA ID Number

GREENFIELD COMMUNITY COLLEGE (Continued)

S108858894

Action Status:	IRA Assessment Only
Action Date:	10/18/2007
Response Action Outcome:	A permanent solution has been achieved. Contamination has not been reduced to background.
Action Type:	Release Disposition
Action Status:	Reportable Release under MGL 21E
Action Date:	10/18/2007
Response Action Outcome:	A permanent solution has been achieved. Contamination has not been reduced to background.
Action Type:	Response Action Outcome - RAO
Action Status:	RAO Statement Received
Action Date:	10/24/2008
Response Action Outcome:	A permanent solution has been achieved. Contamination has not been reduced to background.
Action Type:	Immediate Response Action
Action Status:	Completion Statement Received
Action Date:	10/24/2008
Response Action Outcome:	A permanent solution has been achieved. Contamination has not been reduced to background.
Action Type:	A Notice sent to a Potentially Responsible Party (PRP)
Action Status:	A MassDEP piece of correspondence was issued (approvals, NORs, etc.
Action Date:	10/25/2007
Response Action Outcome:	A permanent solution has been achieved. Contamination has not been reduced to background.
Action Type:	RNF
Action Status:	Reportable Release under MGL 21E
Action Date:	10/26/2007
Response Action Outcome:	A permanent solution has been achieved. Contamination has not been reduced to background.
Action Type:	Response Action Outcome - RAO
Action Status:	Fee Received - FMCRA Use Only
Action Date:	10/27/2008
Response Action Outcome:	A permanent solution has been achieved. Contamination has not been reduced to background.
Action Type:	Immediate Response Action
Action Status:	Written Plan Received
Action Date:	12/21/2007
Response Action Outcome:	A permanent solution has been achieved. Contamination has not been reduced to background.
Action Type:	Immediate Response Action
Action Status:	Imminent Hazard Evaluation Received
Action Date:	12/21/2007
Response Action Outcome:	A permanent solution has been achieved. Contamination has not been reduced to background.
Action Type:	Immediate Response Action
Action Status:	Oral Approval of Plan or Action
Action Date:	2/1/2008
Response Action Outcome:	A permanent solution has been achieved. Contamination has not been

Map ID
Direction
Distance
Elevation

MAP FINDINGS

Site

Database(s)

EDR ID Number
EPA ID Number

GREENFIELD COMMUNITY COLLEGE (Continued)

S108858894

reduced to background.

Action Type: Immediate Response Action
Action Status: Imminent Hazard Evaluation Received
Action Date: 2/22/2008
Response Action Outcome: A permanent solution has been achieved. Contamination has not been reduced to background.

Action Type: Immediate Response Action
Action Status: Status or Interim Report Received
Action Date: 2/22/2008
Response Action Outcome: A permanent solution has been achieved. Contamination has not been reduced to background.

Action Type: Immediate Response Action
Action Status: Modified Revised or Updated Plan Received
Action Date: 5/22/2008
Response Action Outcome: A permanent solution has been achieved. Contamination has not been reduced to background.

Action Type: Immediate Response Action
Action Status: Status or Interim Report Received
Action Date: 5/22/2008
Response Action Outcome: A permanent solution has been achieved. Contamination has not been reduced to background.

Action Type: A Notice sent to a Potentially Responsible Party (PRP)
Action Status: ALSENT
Action Date: 8/5/2008
Response Action Outcome: A permanent solution has been achieved. Contamination has not been reduced to background.

Release:

Release Tracking Number/Current Status: 1-0016817 / RAO
Primary ID: Not reported
Official City: GREENFIELD
Notification: 10/18/2007
Category: TWO HR
Status Date: 10/24/2008
Phase: Not reported
Response Action Outcome: A2 - A permanent solution has been achieved. Contamination has not been reduced to background.
Oil / Haz Material Type: Oil

[Click here to access the MA DEP site for this facility:](#)

Actions:

Action Type: Response Action Outcome - RAO
Action Status: Level I - Technical Screen Audit
Action Date: 1/2/2009
Response Action Outcome: A permanent solution has been achieved. Contamination has not been reduced to background.

Action Type: Immediate Response Action
Action Status: IRA Assessment Only

Map ID
Direction
Distance
Elevation

MAP FINDINGS

Site

Database(s)

EDR ID Number
EPA ID Number

GREENFIELD COMMUNITY COLLEGE (Continued)

S108858894

Action Date: 10/18/2007
Response Action Outcome: A permanent solution has been achieved. Contamination has not been reduced to background.

Action Type: Release Disposition
Action Status: Reportable Release under MGL 21E
Action Date: 10/18/2007
Response Action Outcome: A permanent solution has been achieved. Contamination has not been reduced to background.

Action Type: Response Action Outcome - RAO
Action Status: RAO Statement Received
Action Date: 10/24/2008
Response Action Outcome: A permanent solution has been achieved. Contamination has not been reduced to background.

Action Type: Immediate Response Action
Action Status: Completion Statement Received
Action Date: 10/24/2008
Response Action Outcome: A permanent solution has been achieved. Contamination has not been reduced to background.

Action Type: A Notice sent to a Potentially Responsible Party (PRP)
Action Status: A MassDEP piece of correspondence was issued (approvals, NORs, etc.)
Action Date: 10/25/2007
Response Action Outcome: A permanent solution has been achieved. Contamination has not been reduced to background.

Action Type: RNF
Action Status: Reportable Release under MGL 21E
Action Date: 10/26/2007
Response Action Outcome: A permanent solution has been achieved. Contamination has not been reduced to background.

Action Type: Response Action Outcome - RAO
Action Status: Fee Received - FMCRA Use Only
Action Date: 10/27/2008
Response Action Outcome: A permanent solution has been achieved. Contamination has not been reduced to background.

Action Type: Immediate Response Action
Action Status: Written Plan Received
Action Date: 12/21/2007
Response Action Outcome: A permanent solution has been achieved. Contamination has not been reduced to background.

Action Type: Immediate Response Action
Action Status: Imminent Hazard Evaluation Received
Action Date: 12/21/2007
Response Action Outcome: A permanent solution has been achieved. Contamination has not been reduced to background.

Action Type: Immediate Response Action
Action Status: Oral Approval of Plan or Action
Action Date: 2/1/2008
Response Action Outcome: A permanent solution has been achieved. Contamination has not been reduced to background.

Map ID
Direction
Distance
Elevation

MAP FINDINGS

Site

Database(s)

EDR ID Number
EPA ID Number

GREENFIELD COMMUNITY COLLEGE (Continued)

S108858894

Action Type: Immediate Response Action
Action Status: Imminent Hazard Evaluation Received
Action Date: 2/22/2008
Response Action Outcome: A permanent solution has been achieved. Contamination has not been reduced to background.

Action Type: Immediate Response Action
Action Status: Status or Interim Report Received
Action Date: 2/22/2008
Response Action Outcome: A permanent solution has been achieved. Contamination has not been reduced to background.

Action Type: Immediate Response Action
Action Status: Modified Revised or Updated Plan Received
Action Date: 5/22/2008
Response Action Outcome: A permanent solution has been achieved. Contamination has not been reduced to background.

Action Type: Immediate Response Action
Action Status: Status or Interim Report Received
Action Date: 5/22/2008
Response Action Outcome: A permanent solution has been achieved. Contamination has not been reduced to background.

Action Type: A Notice sent to a Potentially Responsible Party (PRP)
Action Status: ALSENT
Action Date: 8/5/2008
Response Action Outcome: A permanent solution has been achieved. Contamination has not been reduced to background.

Chemicals:
Chemical: HYDRAULIC FLUID
Quantity: 50 gallons
Location Type: SCHOOL
Source: PIPE

ASBESTOS:
Notification: 100071679
DEP Region: WE
Notifiers Name: ACCUTECH INSULATION & CONTRACTING INC
Start Date: 05/19/2008
End Date: 05/20/2008
Date Entered: 06/05/2008
Entry Date: 05/06/2008
Quantity Material Removed SF: 200
Quantity Material Removed LF: 0
Project Description: Trns
AR Tracking ID: Not reported
Super Lic Number: Not reported
Monitor Lic Number: Not reported
Lab Lic Number: Not reported
Year: Not reported
Sticker Number: Not reported
Form Type: Not reported
Fee Status: Not reported
Facility Phone: Not reported

Map ID
Direction
Distance
Elevation

MAP FINDINGS

Site

Database(s)

EDR ID Number
EPA ID Number

GREENFIELD COMMUNITY COLLEGE (Continued)

S108858894

Sub Town: Not reported
Worksite: Not reported
Occupied: Not reported
Contractor: Not reported
Contract Type: Not reported
Hours: Not reported
Project Type: Not reported
Abatement Process: Not reported
Location: Not reported
Decon Process: Not reported
Disposal Methods: Not reported
Facility Usage: Not reported
Waiver Given: Not reported
DEP Waiver Number: Not reported
DLWD Waiver Number: Not reported
Small Owner Occ: Not reported
Owner Name: Not reported
Owner Address: Not reported
Owner City: Not reported
Owner State: Not reported
On Site Manager Name: Not reported
On Site Manager Phone: Not reported
Ins Comp: Not reported
Policy Number: Not reported
EXP Date: Not reported
Facility Size: Not reported
Transporter Name: Not reported
Transporter Address: Not reported
Transporter City: Not reported
Transporter State: Not reported
Final Site: Not reported
Certified Name: Not reported
Cert Sign Date: Not reported
Certified Company: Not reported
Certified Phone: Not reported
Entered_by: Not reported

22
East
< 1/8
0.107 mi.
565 ft.

**U.S. POSTAL SERVICE GREENFIELD, MA MAIN POST OFFIC
442 MAIN STREET
GREENFIELD, MA 01301**

**MA LUST
MA SPILLS
MA RELEASE
MA ASBESTOS
MA TIER 2**

**S101024143
N/A**

**Relative:
Higher
Actual:
247 ft.**

LUST:

Facility:

Release Tracking Number/Current Status: 1-0012031 / RAO
Status Date: 03/03/1998
Source Type: UST
Release Town: GREENFIELD
Notification Date: 10/03/1997
Category: 72 HR
Associated ID: Not reported
Phase: Not reported
Response Action Outcome: A2 - A permanent solution has been achieved. Contamination has not been reduced to background.
Oil Or Haz Material: Oil

Map ID
Direction
Distance
Elevation

MAP FINDINGS

Site

Database(s)

EDR ID Number
EPA ID Number

U.S. POSTAL SERVICE GREENFIELD, MA MAIN POST OFFICE (Continued)

S101024143

Location Type: COMMERCIAL
Source: UST

[Click here to access the MA DEP site for this facility:](#)

Chemicals:

Chemical: DIESEL FUEL
Quantity: Not reported

Actions:

Action Type: A Notice sent to a Potentially Responsible Party (PRP)
Action Status: A MassDEP piece of correspondence was issued (approvals, NORs, etc.
Action Date: 10/10/1997
Response Action Outcome: A permanent solution has been achieved. Contamination has not been reduced to background.

Action Type: Immediate Response Action
Action Status: Oral Approval of Plan or Action
Action Date: 10/3/1997
Response Action Outcome: A permanent solution has been achieved. Contamination has not been reduced to background.

Action Type: Release Disposition
Action Status: Reportable Release under MGL 21E
Action Date: 10/3/1997
Response Action Outcome: A permanent solution has been achieved. Contamination has not been reduced to background.

Action Type: RLFA
Action Status: FOLOFF
Action Date: 10/3/1997
Response Action Outcome: A permanent solution has been achieved. Contamination has not been reduced to background.

Action Type: RNF
Action Status: Reportable Release under MGL 21E
Action Date: 12/12/1997
Response Action Outcome: A permanent solution has been achieved. Contamination has not been reduced to background.

Action Type: Response Action Outcome - RAO
Action Status: Fee Received - FMCRA Use Only
Action Date: 2/26/1998
Response Action Outcome: A permanent solution has been achieved. Contamination has not been reduced to background.

Action Type: Response Action Outcome - RAO
Action Status: RAO Statement Received
Action Date: 3/3/1998
Response Action Outcome: A permanent solution has been achieved. Contamination has not been reduced to background.

MA Spills:

Facility ID: 0000

Spill ID: W89-0458

Map ID
Direction
Distance
Elevation

MAP FINDINGS

Site

Database(s)

EDR ID Number
EPA ID Number

U.S. POSTAL SERVICE GREENFIELD, MA MAIN POST OFFICE (Continued)

S101024143

Staff Lead:	CARPENTER, C	Date Entered:	19890928
Last Entered:	19890928	First Response:	19890905
Spill Date:	19890905	Spill Time:	Not reported
Report Date:	19890905	Report Time:	09:45AM
Case Closed:	YES	Mat Type:	PETROLEUM
Virgin Waste:	VIRGIN	Contam Soil:	Not reported
Env Impact:	SOIL	Other Impact:	Not reported
Material:	#2 FUEL OIL	Other Material:	Not reported
Qty Reported:	UNKNOWN	Qty Actual:	UNKNOWN
Qty Reported:	-----	Qty Actual:	-----
CAS No:	Not reported	PCB Lev (ppm):	NONE
Source:	U.S.T.	Other Source:	Not reported
Incident:	LEAK	Other Incdnt:	Not reported
Cleanup Type:	---	Contractor:	NOT USED
Referral:	NO	LUST Elig:	YES
Report Prep:	Not reported	Category:	Not reported
Notifier:	K FERGUSON ENV COORD USPO		
Notif Tel:	Not reported		
Days/Close:	-72		

Release:

Release Tracking Number/Current Status: 1-0012031 / RAO
Primary ID: Not reported
Official City: GREENFIELD
Notification: 10/03/1997
Category: 72 HR
Status Date: 03/03/1998
Phase: Not reported
Response Action Outcome: A2 - A permanent solution has been achieved. Contamination has not been reduced to background.
Oil / Haz Material Type: Oil

[Click here to access the MA DEP site for this facility:](#)

Actions:

Action Type: A Notice sent to a Potentially Responsible Party (PRP)
Action Status: A MassDEP piece of correspondence was issued (approvals, NORs, etc.
Action Date: 10/10/1997
Response Action Outcome: A permanent solution has been achieved. Contamination has not been reduced to background.

Action Type: Immediate Response Action
Action Status: Oral Approval of Plan or Action
Action Date: 10/3/1997
Response Action Outcome: A permanent solution has been achieved. Contamination has not been reduced to background.

Action Type: Release Disposition
Action Status: Reportable Release under MGL 21E
Action Date: 10/3/1997
Response Action Outcome: A permanent solution has been achieved. Contamination has not been reduced to background.

Action Type: RLFA
Action Status: FOLOFF
Action Date: 10/3/1997

Map ID
Direction
Distance
Elevation

MAP FINDINGS

Site

Database(s)

EDR ID Number
EPA ID Number

U.S. POSTAL SERVICE GREENFIELD, MA MAIN POST OFFICE (Continued)

S101024143

Response Action Outcome: A permanent solution has been achieved. Contamination has not been reduced to background.

Action Type: RNF
Action Status: Reportable Release under MGL 21E
Action Date: 12/12/1997
Response Action Outcome: A permanent solution has been achieved. Contamination has not been reduced to background.

Action Type: Response Action Outcome - RAO
Action Status: Fee Received - FMCRA Use Only
Action Date: 2/26/1998
Response Action Outcome: A permanent solution has been achieved. Contamination has not been reduced to background.

Action Type: Response Action Outcome - RAO
Action Status: RAO Statement Received
Action Date: 3/3/1998
Response Action Outcome: A permanent solution has been achieved. Contamination has not been reduced to background.

Chemicals:
Chemical: DIESEL FUEL
Quantity: Not reported
Location Type: COMMERCIAL
Source: UST

ASBESTOS:
Notification: 100209883
DEP Region: WE
Notifiers Name: COMPASS RESTORATION SERVICE SERVICES LLC
Start Date: 11/03/2014
End Date: 12/08/2014
Date Entered: 21/10/2014
Entry Date: 10/21/2014
Quantity Material Removed SF: 0
Quantity Material Removed LF: 45
Project Description: Spr
AR Tracking ID: Not reported
Super Lic Number: Not reported
Monitor Lic Number: Not reported
Lab Lic Number: Not reported
Year: Not reported
Sticker Number: Not reported
Form Type: Not reported
Fee Status: Not reported
Facility Phone: Not reported
Sub Town: Not reported
Worksite: Not reported
Occupied: Not reported
Contractor: Not reported
Contract Type: Not reported
Hours: Not reported
Project Type: Not reported
Abatement Process: Not reported
Location: Not reported

Map ID
Direction
Distance
Elevation

MAP FINDINGS

Site

Database(s)

EDR ID Number
EPA ID Number

U.S. POSTAL SERVICE GREENFIELD, MA MAIN POST OFFICE (Continued)

S101024143

Decon Process:	Not reported
Disposal Methods:	Not reported
Facility Usage:	Not reported
Waiver Given:	Not reported
DEP Waiver Number:	Not reported
DLWD Waiver Number:	Not reported
Small Owner Occ:	Not reported
Owner Name:	Not reported
Owner Address:	Not reported
Owner City:	Not reported
Owner State:	Not reported
On Site Manager Name:	Not reported
On Site Manager Phone:	Not reported
Ins Comp:	Not reported
Policy Number:	Not reported
EXP Date:	Not reported
Facility Size:	Not reported
Transporter Name:	Not reported
Transporter Address:	Not reported
Transporter City:	Not reported
Transporter State:	Not reported
Final Site:	Not reported
Certified Name:	Not reported
Cert Sign Date:	Not reported
Certified Company:	Not reported
Certified Phone:	Not reported
Entered_by:	Not reported
Notification:	100209883R1
DEP Region:	WE
Notifiers Name:	COMPASS RESTORATION SERVICE SERVICES LLC
Start Date:	11/03/2014
End Date:	11/07/2014
Date Entered:	07/11/2014
Entry Date:	11/07/2014
Quantity Material Removed SF:	0
Quantity Material Removed LF:	45
Project Description:	Spr
AR Tracking ID:	Not reported
Super Lic Number:	Not reported
Monitor Lic Number:	Not reported
Lab Lic Number:	Not reported
Year:	Not reported
Sticker Number:	Not reported
Form Type:	Not reported
Fee Status:	Not reported
Facility Phone:	Not reported
Sub Town:	Not reported
Worksite:	Not reported
Occupied:	Not reported
Contractor:	Not reported
Contract Type:	Not reported
Hours:	Not reported
Project Type:	Not reported
Abatement Process:	Not reported
Location:	Not reported
Decon Process:	Not reported

Map ID
Direction
Distance
Elevation

MAP FINDINGS

Site

Database(s)

EDR ID Number
EPA ID Number

U.S. POSTAL SERVICE GREENFIELD, MA MAIN POST OFFICE (Continued)

S101024143

Disposal Methods:	Not reported
Facility Usage:	Not reported
Waiver Given:	Not reported
DEP Waiver Number:	Not reported
DLWD Waiver Number:	Not reported
Small Owner Occ:	Not reported
Owner Name:	Not reported
Owner Address:	Not reported
Owner City:	Not reported
Owner State:	Not reported
On Site Manager Name:	Not reported
On Site Manager Phone:	Not reported
Ins Comp:	Not reported
Policy Number:	Not reported
EXP Date:	Not reported
Facility Size:	Not reported
Transporter Name:	Not reported
Transporter Address:	Not reported
Transporter City:	Not reported
Transporter State:	Not reported
Final Site:	Not reported
Certified Name:	Not reported
Cert Sign Date:	Not reported
Certified Company:	Not reported
Certified Phone:	Not reported
Entered_by:	Not reported
Notification:	100062932
DEP Region:	WE
Notifiers Name:	ACCUTECH INSULATION & CONTRACTING INC
Start Date:	10/25/2007
End Date:	10/31/2007
Date Entered:	12/10/2007
Entry Date:	10/12/2007
Quantity Material Removed SF:	104
Quantity Material Removed LF:	300
Project Description:	Blr,
AR Tracking ID:	Not reported
Super Lic Number:	Not reported
Monitor Lic Number:	Not reported
Lab Lic Number:	Not reported
Year:	Not reported
Sticker Number:	Not reported
Form Type:	Not reported
Fee Status:	Not reported
Facility Phone:	Not reported
Sub Town:	Not reported
Worksite:	Not reported
Occupied:	Not reported
Contractor:	Not reported
Contract Type:	Not reported
Hours:	Not reported
Project Type:	Not reported
Abatement Process:	Not reported
Location:	Not reported
Decon Process:	Not reported
Disposal Methods:	Not reported

Map ID
Direction
Distance
Elevation

MAP FINDINGS

Site

Database(s)

EDR ID Number
EPA ID Number

U.S. POSTAL SERVICE GREENFIELD, MA MAIN POST OFFICE (Continued)

S101024143

Facility Usage:	Not reported
Waiver Given:	Not reported
DEP Waiver Number:	Not reported
DLWD Waiver Number:	Not reported
Small Owner Occ:	Not reported
Owner Name:	Not reported
Owner Address:	Not reported
Owner City:	Not reported
Owner State:	Not reported
On Site Manager Name:	Not reported
On Site Manager Phone:	Not reported
Ins Comp:	Not reported
Policy Number:	Not reported
EXP Date:	Not reported
Facility Size:	Not reported
Transporter Name:	Not reported
Transporter Address:	Not reported
Transporter City:	Not reported
Transporter State:	Not reported
Final Site:	Not reported
Certified Name:	Not reported
Cert Sign Date:	Not reported
Certified Company:	Not reported
Certified Phone:	Not reported
Entered_by:	Not reported

TIER 2:

Report Year:	2017
Facility Id:	FATR2017000000036118
Facility Dept:	Not reported
Latitude:	42.58751
Longitude:	-72.59812
Mailing Address:	442 MAIN STREET
Mailing City/State/Zip:	01301
Mailing Country:	Not reported
Notes:	Not reported
All Chemicals Same As Last Yr:	Not reported
Date Signed:	3/2/2018
Dike Or Other Safeguard:	Not reported
Failed Validation:	Not reported
Date Modified:	06/28/2018
Fees Total:	Not reported
Num Of Employees:	24
Site Coord Abbreviated?:	Not reported
Site Map:	Not reported
State Label Code:	MA2017
Submitted By:	Julie E. Theroux, USPS Environmental Specialist
Validation Report:	Not reported
Fire District:	Not reported
Latlong Location Description:	Not reported
Latlong Method:	Not reported
Record Key:	FDTR2017000000029615
Id:	Not reported
Type:	EIN
Description:	EIN
Last Modified:	Not reported

Map ID
Direction
Distance
Elevation

MAP FINDINGS

Site

Database(s)

EDR ID Number
EPA ID Number

U.S. POSTAL SERVICE GREENFIELD, MA MAIN POST OFFICE (Continued)

S101024143

Record Key: FDTR2017000000029616
Id: Not reported
Type: RMP
Description: RMP
Last Modified: Not reported

Record Key: FDTR2017000000029617
Id: Not reported
Type: SIC
Description: SIC
Last Modified: Not reported

Record Key: FDTR2017000000029618
Id: Not reported
Type: State ID
Description: State ID
Last Modified: Not reported

Record Key: FDTR2017000000029619
Id: Not reported
Type: TRI
Description: TRI
Last Modified: Not reported

Record Key: FDTR2017000000029620
Id: 491110
Type: NAICS
Description: Postal Service
Last Modified: Not reported

Record Key: FDTR2017000000029621
Id: 7004
Type: T2M Facility ID
Description: T2M Facility ID
Last Modified: Not reported

Record Key: FDTR2017000000029622
Id: 805247228
Type: DUN & BradStreet
Description: DUN & BradStreet
Last Modified: Not reported

Contact:
Report Year: 2017
Contact Record Id: CTTR2017333880P36118
Title: Postmaster
Contact Name: Matthews
Contact Email: roy.matthews@usps.gov
Contact Mail Address: Not reported
Contact Mail City: Not reported
Contact Mail State: Not reported
Contact Mail Zip: Not reported
Contact Mail Country: Not reported
Contact1 Type: Emergency Contact
Contact2 Type: Not reported
Contact3 Type: Not reported
Contact4 Type: Not reported

Map ID
Direction
Distance
Elevation

MAP FINDINGS

Site

Database(s)

EDR ID Number
EPA ID Number

U.S. POSTAL SERVICE GREENFIELD, MA MAIN POST OFFICE (Continued)

S101024143

Modification Date: 1/1/1900

Contact:

Report Year: 2017
Contact Record Id: CTTR2017333877P36118
Title: Postmaster
Contact Name: Matthews
Contact Email: roy.matthews@usps.gov
Contact Mail Address: Not reported
Contact Mail City: Not reported
Contact Mail State: Not reported
Contact Mail Zip: Not reported
Contact Mail Country: Not reported
Contact1 Type: Tier II Information Contact
Contact2 Type: Not reported
Contact3 Type: Not reported
Contact4 Type: Not reported
Modification Date: 1/1/1900

Contact:

Report Year: 2017
Contact Record Id: CTTR2017333872P36118
Title: Not reported
Contact Name: Roy Matthews
Contact Email: roy.matthews@usps.gov
Contact Mail Address: 442 Main Street
Contact Mail City: Greenfield
Contact Mail State: MA
Contact Mail Zip: 01301-9998
Contact Mail Country: US
Contact1 Type: Owner / Operator
Contact2 Type: Not reported
Contact3 Type: Not reported
Contact4 Type: Not reported
Modification Date: 1/1/1900

Contact:

Report Year: 2017
Contact Record Id: CTTR2017333875P36118
Title: Not reported
Contact Name: Not reported
Contact Email: roy.matthews@usps.gov
Contact Mail Address: 442 MAIN STREET
Contact Mail City: GREENFIELD
Contact Mail State: MA
Contact Mail Zip: 01301
Contact Mail Country: US
Contact1 Type: Other
Contact2 Type: Not reported
Contact3 Type: Not reported
Contact4 Type: Not reported
Modification Date: 1/1/1900

Map ID
Direction
Distance
Elevation

MAP FINDINGS

Site

Database(s)

EDR ID Number
EPA ID Number

U.S. POSTAL SERVICE GREENFIELD, MA MAIN POST OFFICE (Continued)

S101024143

Contact:

Report Year: 2017
Contact Record Id: CTTR2017333871P36118
Title: Not reported
Contact Name: Not reported
Contact Email: Not reported
Contact Mail Address: Not reported
Contact Mail City: Not reported
Contact Mail State: MA
Contact Mail Zip: Not reported
Contact Mail Country: US
Contact1 Type: Parent Company
Contact2 Type: Not reported
Contact3 Type: Not reported
Contact4 Type: Not reported
Modification Date: 1/1/1900

Contact:

Report Year: 2017
Contact Record Id: CTTR2017333878P36118
Title: Not reported
Contact Name: Not reported
Contact Email: Not reported
Contact Mail Address: Not reported
Contact Mail City: Not reported
Contact Mail State: Not reported
Contact Mail Zip: Not reported
Contact Mail Country: Not reported
Contact1 Type: Billing
Contact2 Type: Not reported
Contact3 Type: Not reported
Contact4 Type: Not reported
Modification Date: 1/1/1900

Contact:

Report Year: 2017
Contact Record Id: CTTR2017333876P36118
Title: Postmaster
Contact Name: Matthews
Contact Email: roy.matthews@usps.gov
Contact Mail Address: Not reported
Contact Mail City: Not reported
Contact Mail State: Not reported
Contact Mail Zip: Not reported
Contact Mail Country: Not reported
Contact1 Type: Emergency Contact
Contact2 Type: Not reported
Contact3 Type: Not reported
Contact4 Type: Not reported
Modification Date: 1/1/1900

Chemicals:

Map ID
Direction
Distance
Elevation

MAP FINDINGS

Site

Database(s)

EDR ID Number
EPA ID Number

U.S. POSTAL SERVICE GREENFIELD, MA MAIN POST OFFICE (Continued)

S101024143

Acute: Not reported
Ave Amount: 11000.00
Ave Amount Code: 6
Chem Inv Record Id: CVTR2017000000137046
Chem Same As Last Yr: Not reported
Chronic: Not reported
CICAS: 68476302
CI EHS Chemical: No
CI Last Modified: 6/28/2018
Days On Site: 365
Entered Chemical Name: FUEL OIL, [NO. 2]
Fire: Not reported
Gas: Not reported
Liquid: T
Max Amount: 21600.00
Max Amount Code: 6
Max Amt Container: 2.1600000000000000e+004
Mixture: Not reported
Pressure: Not reported
Pure: T
Reactive: Not reported
Solid: Not reported
State01 Checkbox: Not reported
State01 Number: 32400
State01 Text: N/A
State02 Checkbox: T
State02 Number: 1
State02 Text: Month
State03 Checkbox: Not reported
State03 Number: 30000
State03 Text: Not reported
State04 Checkbox: Not reported
State04 Number: 19600
State04 Text: Liquid
State05 Checkbox: Not reported
State05 Text: Not reported
State06 Checkbox: Not reported
State06 Text: Not reported
State07 Checkbox: Not reported
State07 Text: I-91 to Rte 2A
State1 Contact Field: N/A
State Label Code: MA2017
Trade Secret: Not reported

Location:
Record Key: CLTR201700000S368920
Chem Inv Record Id: CVTR2017000000137046
Type Code: Below ground tank
Pressure Code: Ambient pressure
Temperature Code: Ambient temperature
Location: EXTERIOR UST
Amount: 3000
Amount Unit: lbs
Last Modified: 6/28/2018

Map ID
Direction
Distance
Elevation

MAP FINDINGS

Site

Database(s)

EDR ID Number
EPA ID Number

23
North
< 1/8
0.112 mi.
593 ft.

BRAFF TAILORS & CLEANERS INC
11 SCHOOL ST
GREENFIELD, MA 01301

EDR Hist Cleaner

1019942623
N/A

Relative:
Lower

EDR Hist Cleaner

Actual:
236 ft.

Year: Name:
1970 BRAFF TAILORS & CLEANERS INC

Type:
Drycleaning Plants, Except Rugs

24
SSE
< 1/8
0.113 mi.
599 ft.

MIX N MATCH
30, 54, AND 66 OLIVE STREET
GREENFIELD, MA 01301

US BROWNFIELDS
FINDS

1016346189
N/A

Relative:
Lower

US BROWNFIELDS:

Actual:
218 ft.

Property Name: MIX N MATCH
Recipient Name: Franklin Regional Council of Governments
Grant Type: Assessment
Property Number: Map 29, Block 6, Lot 0
Parcel size: 1.94
Latitude: 42.585628
Longitude: -72.599698
HCM Label: Address Matching-House Number
Map Scale: 1:24,000
Point of Reference: Center of a Facility or Station
Highlights: Not reported
Datum: North American Datum of 1983
Acres Property ID: 15926
IC Data Access: Not reported
Start Date: Not reported
Redev Completion Date: 06/01/2011 00:00:00
Completed Date: Not reported
Acres Cleaned Up: Not reported
Cleanup Funding: Not reported
Cleanup Funding Source: Not reported
Assessment Funding: 2610.15
Assessment Funding Source: US EPA - Brownfields Assessment Cooperative Agreement
Redevelopment Funding: 1600000
Redev. Funding Source: Private/Other Funding
Redev. Funding Entity Name: Not reported
Redevelopment Start Date: 07/22/2010 00:00:00
Assessment Funding Entity: Not reported
Cleanup Funding Entity: Not reported
Grant Type: Hazardous
Accomplishment Type: Phase I Environmental Assessment
Accomplishment Count: 1
Cooperative Agreement Number: 97116701
Start Date: 04/07/2005 00:00:00
Ownership Entity: Private
Completion Date: 09/28/2005 00:00:00
Current Owner: Michael Sissman
Did Owner Change: N
Cleanup Required: N
Video Available: N
Photo Available: N
Institutional Controls Required: N
IC Category Proprietary Controls: Not reported

Map ID
Direction
Distance
Elevation

MAP FINDINGS

Site

Database(s)

EDR ID Number
EPA ID Number

MIX N MATCH (Continued)

1016346189

IC Cat. Info. Devices:	Not reported
IC Cat. Gov. Controls:	Not reported
IC Cat. Enforcement Permit Tools:	Not reported
IC in place date:	Not reported
IC in place:	Not reported
State/tribal program date:	Not reported
State/tribal program ID:	Not reported
State/tribal NFA date:	Not reported
Air contaminated:	Not reported
Air cleaned:	Not reported
Asbestos found:	Not reported
Asbestos cleaned:	Not reported
Controlled substance found:	Not reported
Controlled substance cleaned:	Not reported
Drinking water affected:	Not reported
Drinking water cleaned:	Not reported
Groundwater affected:	Not reported
Groundwater cleaned:	Not reported
Lead contaminant found:	Not reported
Lead cleaned up:	Not reported
No media affected:	Not reported
Unknown media affected:	Not reported
Other cleaned up:	Not reported
Other metals found:	Not reported
Other metals cleaned:	Not reported
Other contaminants found:	Not reported
Other contams found description:	Not reported
PAHs found:	Not reported
PAHs cleaned up:	Not reported
PCBs found:	Not reported
PCBs cleaned up:	Not reported
Petro products found:	Not reported
Petro products cleaned:	Not reported
Sediments found:	Not reported
Sediments cleaned:	Not reported
Soil affected:	Not reported
Soil cleaned up:	Not reported
Surface water cleaned:	Not reported
VOCs found:	Not reported
VOCs cleaned:	Not reported
Cleanup other description:	Not reported
Num. of cleanup and re-dev. jobs:	18
Past use greenspace acreage:	Not reported
Past use residential acreage:	Not reported
Surface Water:	Not reported
Past use commercial acreage:	1.94
Past use industrial acreage:	Not reported
Future use greenspace acreage:	Not reported
Future use residential acreage:	Not reported
Future use commercial acreage:	Not reported
Future use industrial acreage:	Not reported
Greenspace acreage and type:	Not reported
Superfund Fed. landowner flag:	Not reported
Arsenic cleaned up:	Not reported
Cadmium cleaned up:	Not reported
Chromium cleaned up:	Not reported
Copper cleaned up:	Not reported

Map ID
Direction
Distance
Elevation

MAP FINDINGS

Site

Database(s)

EDR ID Number
EPA ID Number

MIX N MATCH (Continued)

1016346189

Iron cleaned up:	Not reported
mercury cleaned up:	Not reported
Nickel Cleaned Up:	Not reported
No clean up:	Not reported
Pesticides cleaned up:	Not reported
Selenium cleaned up:	Not reported
SVOCs cleaned up:	Not reported
Unknown clean up:	Not reported
Arsenic contaminant found:	Not reported
Cadmium contaminant found:	Not reported
Chromium contaminant found:	Not reported
Copper contaminant found:	Not reported
Iron contaminant found:	Not reported
Mercury contaminant found:	Not reported
Nickel contaminant found:	Not reported
No contaminant found:	Not reported
Pesticides contaminant found:	Not reported
Selenium contaminant found:	Not reported
SVOCs contaminant found:	Not reported
Unknown contaminant found:	Not reported
Future Use: Multistory	Not reported
Media affected Bluiding Material:	Not reported
Media affected indoor air:	Not reported
Building material media cleaned up:	Not reported
Indoor air media cleaned up:	Not reported
Unknown media cleaned up:	Not reported
Past Use: Multistory	Not reported
Property Description:	The property is located near an active rail line in the downtown area. The property had been occupied by lumber operations from at least 1887 through 1964. On the property are three warehouse/store structures. Each of these structures appears to have had some relation to the past lumber operations.
Below Poverty Number:	709
Below Poverty Percent:	19.3%
Meidan Income:	6501
Meidan Income Number:	1306
Meidan Income Percent:	35.5%
Vacant Housing Number:	160
Vacant Housing Percent:	8.1%
Unemployed Number:	176
Unemployed Percent:	4.8%

FINDS:

Registry ID: 110038704809

Environmental Interest/Information System

US EPA Assessment, Cleanup and Redevelopment Exchange System (ACRES) is an federal online database for Brownfields Grantees to electronically submit data directly to EPA.

[Click this hyperlink](#) while viewing on your computer to access additional FINDS: detail in the EDR Site Report.

Map ID
Direction
Distance
Elevation

MAP FINDINGS

Site

Database(s)

EDR ID Number
EPA ID Number

F25
West
< 1/8
0.121 mi.
638 ft.

GREENFIELD STORAGE CO
25 MILES ST
GREENFIELD, MA 01302

MA UST
MA Financial Assurance

U002007990
N/A

Relative:
Lower

UST:

Actual:
222 ft.

Facility:

Facility ID: 6078
Owner Id: 86
Owner: A R SANDRI INC
Owner Address: 400 CHAPMAN ST
Owner City,St,Zip: GREENFIELD, MA 01301
Telephone: Not reported
Description: Not reported
Facility address 2: Not reported
Owner address 2: Not reported
Latitude: 42.58736
Longitude: -72.60299
Contact name: Michael V Behn
Contact address1: 400 Chapman St.
Contact address2: Not reported
Contact city: Greenfield
Contact state: MA
Contact zip: 01301
Contact email: mbehn@sandri.com
Update: 2009-03-30 00:00:00
Update by: Not reported
Fac status: CLOSED

Tank ID: 1
Tank Status: Tank Removed
Status Date: 03/10/1992
Date Installed: 05/05/1966
Capacity: 550
Contents: Gasoline
Tank Usage: Not reported
Tank Leak Detection: Not reported
Pipe Leak Detection: Not reported
Latitude: Not reported
Longitude: Not reported
Tank construct: Not reported
Pipe construct: Not reported
Ptype: Not reported
Number of compartment: Not reported
Pipe install date: Not reported
Pipe leak install date: Not reported
Submersible sump: N
Submersible sump install date: Not reported
Turbine sump: N
Turbine sump sensor: N
Intermediate sump: N
Intermediate sump sensor: N
Spill bucket installed date: Not reported
Spill bucket sensor: N
Overfill protect install: Not reported
Overfill protect type: Not reported
Automatic line leak detect: Not reported

Map ID
Direction
Distance
Elevation

MAP FINDINGS

Site

Database(s)

EDR ID Number
EPA ID Number

GREENFIELD STORAGE CO (Continued)

U002007990

Tank corrosion type: Not reported
Leak corrosion type: Not reported

MA Financial Assurance 2:

Facility Id: 6078
Description: Other
Work Phone: (413) 773-3658

F26
West
< 1/8
0.122 mi.
642 ft.

FISKE AVE PARKING LOT
FISKE AVENUE
GREENFIELD, MA 01301

US BROWNFIELDS **1016456708**
FINDS **N/A**

Site 2 of 3 in cluster F

Relative:
Lower

US BROWNFIELDS:

Actual:
228 ft.

Property Name: FISKE AVE PARKING LOT
Recipient Name: Franklin Regional Council of Governments
Grant Type: Assessment
Property Number: Map 51, Block 86, Lot 0
Parcel size: .22
Latitude: 42.5873376
Longitude: -72.6027598
HCM Label: Address Matching-House Number
Map Scale: Not reported
Point of Reference: Entrance Point of a Facility or Station
Highlights: Not reported
Datum: North American Datum of 1983
Acres Property ID: 167164
IC Data Access: Not reported
Start Date: Not reported
Redev Completion Date: Not reported
Completed Date: Not reported
Acres Cleaned Up: Not reported
Cleanup Funding: Not reported
Cleanup Funding Source: Not reported
Assessment Funding: 3559
Assessment Funding Source: US EPA - Brownfields Assessment Cooperative Agreement
Redevelopment Funding: Not reported
Redev. Funding Source: Not reported
Redev. Funding Entity Name: Not reported
Redevelopment Start Date: Not reported
Assessment Funding Entity: EPA
Cleanup Funding Entity: Not reported
Grant Type: Hazardous
Accomplishment Type: Phase I Environmental Assessment
Accomplishment Count: 1
Cooperative Agreement Number: 96148501
Start Date: 06/19/2013 00:00:00
Ownership Entity: Government
Completion Date: 12/04/2013 00:00:00
Current Owner: Town of Greenfield, MA
Did Owner Change: N
Cleanup Required: U
Video Available: N
Photo Available: Y
Institutional Controls Required: U
IC Category Proprietary Controls: Not reported

Map ID
Direction
Distance
Elevation

MAP FINDINGS

Site

Database(s)

EDR ID Number
EPA ID Number

FISKE AVE PARKING LOT (Continued)

1016456708

IC Cat. Info. Devices:	Not reported
IC Cat. Gov. Controls:	Not reported
IC Cat. Enforcement Permit Tools:	Not reported
IC in place date:	Not reported
IC in place:	Not reported
State/tribal program date:	Not reported
State/tribal program ID:	Not reported
State/tribal NFA date:	Not reported
Air contaminated:	Not reported
Air cleaned:	Not reported
Asbestos found:	Not reported
Asbestos cleaned:	Not reported
Controlled substance found:	Not reported
Controlled substance cleaned:	Not reported
Drinking water affected:	Not reported
Drinking water cleaned:	Not reported
Groundwater affected:	Not reported
Groundwater cleaned:	Not reported
Lead contaminant found:	Not reported
Lead cleaned up:	Not reported
No media affected:	Not reported
Unknown media affected:	Not reported
Other cleaned up:	Not reported
Other metals found:	Not reported
Other metals cleaned:	Not reported
Other contaminants found:	Not reported
Other contams found description:	Not reported
PAHs found:	Not reported
PAHs cleaned up:	Not reported
PCBs found:	Not reported
PCBs cleaned up:	Not reported
Petro products found:	Not reported
Petro products cleaned:	Not reported
Sediments found:	Not reported
Sediments cleaned:	Not reported
Soil affected:	Not reported
Soil cleaned up:	Not reported
Surface water cleaned:	Not reported
VOCs found:	Not reported
VOCs cleaned:	Not reported
Cleanup other description:	Not reported
Num. of cleanup and re-dev. jobs:	Not reported
Past use greenspace acreage:	Not reported
Past use residential acreage:	Not reported
Surface Water:	Not reported
Past use commercial acreage:	Not reported
Past use industrial acreage:	Not reported
Future use greenspace acreage:	Not reported
Future use residential acreage:	Not reported
Future use commercial acreage:	Not reported
Future use industrial acreage:	Not reported
Greenspace acreage and type:	Not reported
Superfund Fed. landowner flag:	Not reported
Arsenic cleaned up:	Not reported
Cadmium cleaned up:	Not reported
Chromium cleaned up:	Not reported
Copper cleaned up:	Not reported

Map ID
Direction
Distance
Elevation

MAP FINDINGS

Site

Database(s)

EDR ID Number
EPA ID Number

FISKE AVE PARKING LOT (Continued)

1016456708

Iron cleaned up:	Not reported
mercury cleaned up:	Not reported
Nickel Cleaned Up:	Not reported
No clean up:	Not reported
Pesticides cleaned up:	Not reported
Selenium cleaned up:	Not reported
SVOCs cleaned up:	Not reported
Unknown clean up:	Not reported
Arsenic contaminant found:	Not reported
Cadmium contaminant found:	Not reported
Chromium contaminant found:	Not reported
Copper contaminant found:	Not reported
Iron contaminant found:	Not reported
Mercury contaminant found:	Not reported
Nickel contaminant found:	Not reported
No contaminant found:	Not reported
Pesticides contaminant found:	Not reported
Selenium contaminant found:	Not reported
SVOCs contaminant found:	Not reported
Unknown contaminant found:	Not reported
Future Use: Multistory	Not reported
Media affected Bluiding Material:	Not reported
Media affected indoor air:	Not reported
Building material media cleaned up:	Not reported
Indoor air media cleaned up:	Not reported
Unknown media cleaned up:	Not reported
Past Use: Multistory	Not reported
Property Description:	The site is currently a municipal parking lot off the Main Street in Downtown Greenfield. Historically, the site had been developed since 1870. By at least 1887, a large structure known as the Davenport Block was located on the site, but burned down in 1972. The fire damage structure was demolished and a parking lot constructed in its place.
Below Poverty Number:	734
Below Poverty Percent:	19.3%
Meidan Income:	4311
Meidan Income Number:	1383
Meidan Income Percent:	36.3%
Vacant Housing Number:	145
Vacant Housing Percent:	7.2%
Unemployed Number:	201
Unemployed Percent:	5.3%

FINDS:

Registry ID: 110057002096

Environmental Interest/Information System

US EPA Assessment, Cleanup and Redevelopment Exchange System (ACRES) is an federal online database for Brownfields Grantees to electronically submit data directly to EPA.

[Click this hyperlink](#) while viewing on your computer to access additional FINDS: detail in the EDR Site Report.

Map ID
Direction
Distance
Elevation

MAP FINDINGS

Site

Database(s)

EDR ID Number
EPA ID Number

F27
WSW
< 1/8
0.125 mi.
660 ft.

NORTHEAST SUSTAINABLE ENERGY ASSOCIATION
50 MILES STREET
GREENFIELD, MA 01301

Site 3 of 3 in cluster F

MA ASBESTOS
MA MERCURY

S113670058
N/A

Relative:
Lower

ASBESTOS:

Actual:
196 ft.

Notification: 100115687
DEP Region: WE
Notifiers Name: ACCUTECH INSULATION & CONTRACTING INC
Start Date: 11/11/2010
End Date: 11/15/2010
Date Entered: 28/10/2010
Entry Date: 10/28/2010
Quantity Material Removed SF: 0
Quantity Material Removed LF: 485
Project Description: Other:
AR Tracking ID: Not reported
Super Lic Number: Not reported
Monitor Lic Number: Not reported
Lab Lic Number: Not reported
Year: Not reported
Sticker Number: Not reported
Form Type: Not reported
Fee Status: Not reported
Facility Phone: Not reported
Sub Town: Not reported
Worksite: Not reported
Occupied: Not reported
Contractor: Not reported
Contract Type: Not reported
Hours: Not reported
Project Type: Not reported
Abatement Process: Not reported
Location: Not reported
Decon Process: Not reported
Disposal Methods: Not reported
Facility Usage: Not reported
Waiver Given: Not reported
DEP Waiver Number: Not reported
DLWD Waiver Number: Not reported
Small Owner Occ: Not reported
Owner Name: Not reported
Owner Address: Not reported
Owner City: Not reported
Owner State: Not reported
On Site Manager Name: Not reported
On Site Manager Phone: Not reported
Ins Comp: Not reported
Policy Number: Not reported
EXP Date: Not reported
Facility Size: Not reported
Transporter Name: Not reported
Transporter Address: Not reported
Transporter City: Not reported
Transporter State: Not reported
Final Site: Not reported
Certified Name: Not reported
Cert Sign Date: Not reported

Map ID
Direction
Distance
Elevation

MAP FINDINGS

Site

Database(s)

EDR ID Number
EPA ID Number

NORTHEAST SUSTAINABLE ENERGY ASSOCIATION (Continued)

S113670058

Certified Company:	Not reported
Certified Phone:	Not reported
Entered_by:	Not reported
Notification:	100220543
DEP Region:	WE
Notifiers Name:	ABIDE INC
Start Date:	05/28/2015
End Date:	06/03/2015
Date Entered:	14/05/2015
Entry Date:	05/14/2015
Quantity Material Removed SF:	1170
Quantity Material Removed LF:	0
Project Description:	OTHER TILE/LINOLEUM/PLASTER
AR Tracking ID:	Not reported
Super Lic Number:	Not reported
Monitor Lic Number:	Not reported
Lab Lic Number:	Not reported
Year:	Not reported
Sticker Number:	Not reported
Form Type:	Not reported
Fee Status:	Not reported
Facility Phone:	Not reported
Sub Town:	Not reported
Worksite:	Not reported
Occupied:	Not reported
Contractor:	Not reported
Contract Type:	Not reported
Hours:	Not reported
Project Type:	Not reported
Abatement Process:	Not reported
Location:	Not reported
Decon Process:	Not reported
Disposal Methods:	Not reported
Facility Usage:	Not reported
Waiver Given:	Not reported
DEP Waiver Number:	Not reported
DLWD Waiver Number:	Not reported
Small Owner Occ:	Not reported
Owner Name:	Not reported
Owner Address:	Not reported
Owner City:	Not reported
Owner State:	Not reported
On Site Manager Name:	Not reported
On Site Manager Phone:	Not reported
Ins Comp:	Not reported
Policy Number:	Not reported
EXP Date:	Not reported
Facility Size:	Not reported
Transporter Name:	Not reported
Transporter Address:	Not reported
Transporter City:	Not reported
Transporter State:	Not reported
Final Site:	Not reported
Certified Name:	Not reported
Cert Sign Date:	Not reported
Certified Company:	Not reported

Map ID
Direction
Distance
Elevation

MAP FINDINGS

Site

Database(s)

EDR ID Number
EPA ID Number

NORTHEAST SUSTAINABLE ENERGY ASSOCIATION (Continued)

S113670058

Certified Phone: Not reported
Entered_by: Not reported

MERCURY:

Hours1: Office hours vary
Hours2: See comments
Website: http://www.franklincountywastedistrict.org/what_do_i_do_with.html
Work Phone: (413) 772-2438
Button Batteries B: Y
Button Batteries R: Yes
Fluorescent Lamps (Incl# Cfls) B: Y
Fluorescent Lamps (Incl# Cfls) R: Yes
Thermostats B: Y
Thermostats R: Yes
Electronics-Inc Flat Panel TV,Laptops B: Y
Electronics-Inc Flat Panel TV,Laptops R: Yes
Other Hg Products-Thermometers Blood Press Cuffs B: Y
Other Hg Products-Thermometers Blood Press Cuffs R: Yes
Comments: Does NOT accept mercury containing items. This office directs residents to the appropriate collection sites.

G28
North
1/8-1/4
0.134 mi.
707 ft.

NO LOCATION AID
54-58 FEDERAL ST
GREENFIELD, MA 01301

MA SHWS S102555386
MA RELEASE N/A

Site 1 of 2 in cluster G

Relative:
Lower

SHWS:

Actual:
239 ft.

Release Tracking Number/Current Status: 1-0011676 / RAO
Release Town: GREENFIELD
Notification Date: 01/22/1997
Category: 120 DY
Associated ID: Not reported
Current Status: Response Action Outcome
Status Date: 01/22/1998
Phase: Not reported
Response Action Outcome: A2 - A permanent solution has been achieved. Contamination has not been reduced to background.
Oil Or Haz Material: Oil

[Click here to access the MA DEP site for this facility:](#)

Chemicals:

Chemical: TPH
Quantity: 8300 milligrams per kilogram

Actions:

Action Type: Release Abatement Measure
Action Status: Fee Received - FMCRA Use Only
Action Date: 1/13/1998
Response Action Outcome: A permanent solution has been achieved. Contamination has not been reduced to background.

Action Type: Release Disposition
Action Status: Reportable Release under MGL 21E
Action Date: 1/22/1997

Map ID
Direction
Distance
Elevation

MAP FINDINGS

Site

Database(s)

EDR ID Number
EPA ID Number

NO LOCATION AID (Continued)

S102555386

Response Action Outcome: A permanent solution has been achieved. Contamination has not been reduced to background.

Action Type: RNF
Action Status: Reportable Release under MGL 21E
Action Date: 1/22/1997
Response Action Outcome: A permanent solution has been achieved. Contamination has not been reduced to background.

Action Type: Response Action Outcome - RAO
Action Status: RAO Statement Received
Action Date: 1/22/1998
Response Action Outcome: A permanent solution has been achieved. Contamination has not been reduced to background.

Action Type: Release Abatement Measure
Action Status: Completion Statement Received
Action Date: 1/22/1998
Response Action Outcome: A permanent solution has been achieved. Contamination has not been reduced to background.

Action Type: A Notice sent to a Potentially Responsible Party (PRP)
Action Status: A MassDEP piece of correspondence was issued (approvals, NORs, etc.)
Action Date: 1/23/1997
Response Action Outcome: A permanent solution has been achieved. Contamination has not been reduced to background.

Action Type: Response Action Outcome - RAO
Action Status: Fee Received - FMCRA Use Only
Action Date: 1/27/1998
Response Action Outcome: A permanent solution has been achieved. Contamination has not been reduced to background.

Action Type: Release Abatement Measure
Action Status: Written Plan Received
Action Date: 1/7/1998
Response Action Outcome: A permanent solution has been achieved. Contamination has not been reduced to background.

Action Type: Release Abatement Measure
Action Status: Written Approval of Plan
Action Date: 1/8/1998
Response Action Outcome: A permanent solution has been achieved. Contamination has not been reduced to background.

Release:

Release Tracking Number/Current Status: 1-0011676 / RAO
Primary ID: Not reported
Official City: GREENFIELD
Notification: 01/22/1997
Category: 120 DY
Status Date: 01/22/1998
Phase: Not reported
Response Action Outcome: A2 - A permanent solution has been achieved. Contamination has not been reduced to background.
Oil / Haz Material Type: Oil

Map ID
Direction
Distance
Elevation

MAP FINDINGS

Site

Database(s)

EDR ID Number
EPA ID Number

NO LOCATION AID (Continued)

S102555386

[Click here to access the MA DEP site for this facility:](#)

Actions:

Action Type: Release Abatement Measure
Action Status: Fee Received - FMCRA Use Only
Action Date: 1/13/1998
Response Action Outcome: A permanent solution has been achieved. Contamination has not been reduced to background.

Action Type: Release Disposition
Action Status: Reportable Release under MGL 21E
Action Date: 1/22/1997
Response Action Outcome: A permanent solution has been achieved. Contamination has not been reduced to background.

Action Type: RNF
Action Status: Reportable Release under MGL 21E
Action Date: 1/22/1997
Response Action Outcome: A permanent solution has been achieved. Contamination has not been reduced to background.

Action Type: Response Action Outcome - RAO
Action Status: RAO Statement Received
Action Date: 1/22/1998
Response Action Outcome: A permanent solution has been achieved. Contamination has not been reduced to background.

Action Type: Release Abatement Measure
Action Status: Completion Statement Received
Action Date: 1/22/1998
Response Action Outcome: A permanent solution has been achieved. Contamination has not been reduced to background.

Action Type: A Notice sent to a Potentially Responsible Party (PRP)
Action Status: A MassDEP piece of correspondence was issued (approvals, NORs, etc.)
Action Date: 1/23/1997
Response Action Outcome: A permanent solution has been achieved. Contamination has not been reduced to background.

Action Type: Response Action Outcome - RAO
Action Status: Fee Received - FMCRA Use Only
Action Date: 1/27/1998
Response Action Outcome: A permanent solution has been achieved. Contamination has not been reduced to background.

Action Type: Release Abatement Measure
Action Status: Written Plan Received
Action Date: 1/7/1998
Response Action Outcome: A permanent solution has been achieved. Contamination has not been reduced to background.

Action Type: Release Abatement Measure
Action Status: Written Approval of Plan
Action Date: 1/8/1998
Response Action Outcome: A permanent solution has been achieved. Contamination has not been reduced to background.

Map ID
Direction
Distance
Elevation

MAP FINDINGS

Site

Database(s)

EDR ID Number
EPA ID Number

NO LOCATION AID (Continued)

S102555386

Chemicals:

Chemical:

TPH

Quantity:

8300 milligrams per kilogram

G29
North
1/8-1/4
0.134 mi.
707 ft.

MANIATTY
54-58 FEDERAL STREET
GREENFIELD, MA 01301

US BROWNFIELDS
FINDS

1023620157
N/A

Site 2 of 2 in cluster G

Relative:
Lower

US BROWNFIELDS:

Actual:
239 ft.

Property Name: MANIATTY
Recipient Name: Greenfield, Town of
Grant Type: Assessment
Property Number: 57-4-0
Parcel size: .12
Latitude: 42.589426
Longitude: -72.599738
HCM Label: Address Matching-House Number
Map Scale: Not reported
Point of Reference: Entrance Point of a Facility or Station
Highlights: Not reported
Datum: North American Datum of 1983
Acres Property ID: 12987
IC Data Access: Not reported
Start Date: Not reported
Redev Completion Date: Not reported
Completed Date: Not reported
Acres Cleaned Up: Not reported
Cleanup Funding: Not reported
Cleanup Funding Source: Not reported
Assessment Funding: Not reported
Assessment Funding Source: Not reported
Redevelopment Funding: Not reported
Redev. Funding Source: Not reported
Redev. Funding Entity Name: Not reported
Redevelopment Start Date: Not reported
Assessment Funding Entity: Not reported
Cleanup Funding Entity: Not reported
Grant Type: Hazardous
Accomplishment Type: Not reported
Accomplishment Count: 0
Cooperative Agreement Number: 99115401
Start Date: Not reported
Ownership Entity: Not reported
Completion Date: Not reported
Current Owner: Not reported
Did Owner Change: Not reported
Cleanup Required: Y
Video Available: Not reported
Photo Available: Not reported
Institutional Controls Required: U
IC Category Proprietary Controls: Not reported
IC Cat. Info. Devices: Not reported
IC Cat. Gov. Controls: Not reported
IC Cat. Enforcement Permit Tools: Not reported
IC in place date: Not reported

Map ID
Direction
Distance
Elevation

MAP FINDINGS

Site

Database(s)

EDR ID Number
EPA ID Number

MANIATTY (Continued)

1023620157

IC in place:	Not reported
State/tribal program date:	Not reported
State/tribal program ID:	Not reported
State/tribal NFA date:	Not reported
Air contaminated:	Not reported
Air cleaned:	Not reported
Asbestos found:	Not reported
Asbestos cleaned:	Not reported
Controlled substance found:	Not reported
Controlled substance cleaned:	Not reported
Drinking water affected:	Not reported
Drinking water cleaned:	Not reported
Groundwater affected:	Not reported
Groundwater cleaned:	Not reported
Lead contaminant found:	Not reported
Lead cleaned up:	Not reported
No media affected:	Not reported
Unknown media affected:	Not reported
Other cleaned up:	Not reported
Other metals found:	Not reported
Other metals cleaned:	Not reported
Other contaminants found:	Not reported
Other contams found description:	Not reported
PAHs found:	Not reported
PAHs cleaned up:	Not reported
PCBs found:	Not reported
PCBs cleaned up:	Not reported
Petro products found:	Not reported
Petro products cleaned:	Not reported
Sediments found:	Not reported
Sediments cleaned:	Not reported
Soil affected:	Not reported
Soil cleaned up:	Not reported
Surface water cleaned:	Not reported
VOCs found:	Not reported
VOCs cleaned:	Not reported
Cleanup other description:	Not reported
Num. of cleanup and re-dev. jobs:	Not reported
Past use greenspace acreage:	Not reported
Past use residential acreage:	Not reported
Surface Water:	Not reported
Past use commercial acreage:	Not reported
Past use industrial acreage:	Not reported
Future use greenspace acreage:	Not reported
Future use residential acreage:	Not reported
Future use commercial acreage:	Not reported
Future use industrial acreage:	Not reported
Greenspace acreage and type:	Not reported
Superfund Fed. landowner flag:	Not reported
Arsenic cleaned up:	Not reported
Cadmium cleaned up:	Not reported
Chromium cleaned up:	Not reported
Copper cleaned up:	Not reported
Iron cleaned up:	Not reported
mercury cleaned up:	Not reported
Nickel Cleaned Up:	Not reported
No clean up:	Not reported

Map ID
Direction
Distance
Elevation

MAP FINDINGS

Site

Database(s)

EDR ID Number
EPA ID Number

MANIATTY (Continued)

1023620157

Pesticides cleaned up:	Not reported
Selenium cleaned up:	Not reported
SVOCs cleaned up:	Not reported
Unknown clean up:	Not reported
Arsenic contaminant found:	Not reported
Cadmium contaminant found:	Not reported
Chromium contaminant found:	Not reported
Copper contaminant found:	Not reported
Iron contaminant found:	Not reported
Mercury contaminant found:	Not reported
Nickel contaminant found:	Not reported
No contaminant found:	Not reported
Pesticides contaminant found:	Not reported
Selenium contaminant found:	Not reported
SVOCs contaminant found:	Not reported
Unknown contaminant found:	Not reported
Future Use: Multistory	Not reported
Media affected Bluiding Material:	Not reported
Media affected indoor air:	Not reported
Building material media cleaned up:	Not reported
Indoor air media cleaned up:	Not reported
Unknown media cleaned up:	Not reported
Past Use: Multistory	Not reported
Property Description:	Not reported
Below Poverty Number:	787
Below Poverty Percent:	18.5%
Meidan Income:	6722
Meidan Income Number:	1444
Meidan Income Percent:	34.0%
Vacant Housing Number:	179
Vacant Housing Percent:	7.9%
Unemployed Number:	201
Unemployed Percent:	4.7%

FINDS:

Registry ID: 110060537496

Environmental Interest/Information System

US EPA Assessment, Cleanup and Redevelopment Exchange System (ACRES)
is an federal online database for Brownfields Grantees to
electronically submit data directly to EPA.

[Click this hyperlink](#) while viewing on your computer to access
additional FINDS: detail in the EDR Site Report.

30
East
1/8-1/4
0.148 mi.
780 ft.

FIRST CHURCH OF CHRIST SCIENTIST
463 MAIN ST
GREENFIELD, MA 01301

MA LUST **S103810932**
MA RELEASE **N/A**

Relative:
Higher

LUST:

Actual:
246 ft.

Facility:

Release Tracking Number/Current Status: 1-0012380 / RAO
Status Date: 09/23/1998

Map ID
Direction
Distance
Elevation

MAP FINDINGS

Site

Database(s)

EDR ID Number
EPA ID Number

FIRST CHURCH OF CHRIST SCIENTIST (Continued)

S103810932

Source Type: UST
Release Town: GREENFIELD
Notification Date: 06/04/1998
Category: 72 HR
Associated ID: Not reported
Phase: Not reported
Response Action Outcome: A2 - A permanent solution has been achieved. Contamination has not been reduced to background.
Oil Or Haz Material: Oil
Location Type: CHURCH
Source: UST

[Click here to access the MA DEP site for this facility:](#)

Chemicals:
Chemical: #2 FUEL OIL
Quantity: -140 parts per million

Actions:
Action Type: RNF
Action Status: Reportable Release under MGL 21E
Action Date: 6/29/1998
Response Action Outcome: A permanent solution has been achieved. Contamination has not been reduced to background.

Action Type: Release Disposition
Action Status: Reportable Release under MGL 21E
Action Date: 6/4/1998
Response Action Outcome: A permanent solution has been achieved. Contamination has not been reduced to background.

Action Type: A Notice sent to a Potentially Responsible Party (PRP)
Action Status: A MassDEP piece of correspondence was issued (approvals, NORs, etc.
Action Date: 6/8/1998
Response Action Outcome: A permanent solution has been achieved. Contamination has not been reduced to background.

Action Type: Immediate Response Action
Action Status: Oral Approval of Plan or Action
Action Date: 7/20/1998
Response Action Outcome: A permanent solution has been achieved. Contamination has not been reduced to background.

Action Type: Response Action Outcome - RAO
Action Status: RAO Statement Received
Action Date: 9/23/1998
Response Action Outcome: A permanent solution has been achieved. Contamination has not been reduced to background.

Release:
Release Tracking Number/Current Status: 1-0012380 / RAO
Primary ID: Not reported
Official City: GREENFIELD

Map ID
Direction
Distance
Elevation

MAP FINDINGS

Site

Database(s)

EDR ID Number
EPA ID Number

FIRST CHURCH OF CHRIST SCIENTIST (Continued)

S103810932

Notification: 06/04/1998
Category: 72 HR
Status Date: 09/23/1998
Phase: Not reported
Response Action Outcome: A2 - A permanent solution has been achieved. Contamination has not been reduced to background.
Oil / Haz Material Type: Oil

Click here to access the MA DEP site for this facility:

Actions:

Action Type: RNF
Action Status: Reportable Release under MGL 21E
Action Date: 6/29/1998
Response Action Outcome: A permanent solution has been achieved. Contamination has not been reduced to background.

Action Type: Release Disposition
Action Status: Reportable Release under MGL 21E
Action Date: 6/4/1998
Response Action Outcome: A permanent solution has been achieved. Contamination has not been reduced to background.

Action Type: A Notice sent to a Potentially Responsible Party (PRP)
Action Status: A MassDEP piece of correspondence was issued (approvals, NORs, etc.)
Action Date: 6/8/1998
Response Action Outcome: A permanent solution has been achieved. Contamination has not been reduced to background.

Action Type: Immediate Response Action
Action Status: Oral Approval of Plan or Action
Action Date: 7/20/1998
Response Action Outcome: A permanent solution has been achieved. Contamination has not been reduced to background.

Action Type: Response Action Outcome - RAO
Action Status: RAO Statement Received
Action Date: 9/23/1998
Response Action Outcome: A permanent solution has been achieved. Contamination has not been reduced to background.

Chemicals:

Chemical: #2 FUEL OIL
Quantity: -140 parts per million
Location Type: CHURCH
Source: UST

Map ID
Direction
Distance
Elevation

MAP FINDINGS

EDR ID Number
EPA ID Number

H31
WNW
1/8-1/4
0.162 mi.
853 ft.

ONE HOUR MARTINIZING DRY CLEANERS
170 MAIN ST
GREENFIELD, MA 01301

RCRA-CESQG
FINDS
ECHO

1000117285
MAD047225701

Site 1 of 4 in cluster H

Relative:
Lower

RCRA-CESQG:

Actual:
231 ft.

Date form received by agency: 12/09/1982
Facility name: ONE HOUR MARTINIZING DRY CLEANERS
Facility address: 170 MAIN ST
GREENFIELD, MA 01301
EPA ID: MAD047225701
Contact: ROLF TILLMANNS
Contact address: 170 MAIN ST
GREENFIELD, MA 01301
Contact country: US
Contact telephone: 413-774-2394
Contact email: Not reported
EPA Region: 01
Land type: Private
Classification: Conditionally Exempt Small Quantity Generator
Description: Handler: generates 100 kg or less of hazardous waste per calendar month, and accumulates 1000 kg or less of hazardous waste at any time; or generates 1 kg or less of acutely hazardous waste per calendar month, and accumulates at any time: 1 kg or less of acutely hazardous waste; or 100 kg or less of any residue or contaminated soil, waste or other debris resulting from the cleanup of a spill, into or on any land or water, of acutely hazardous waste; or generates 100 kg or less of any residue or contaminated soil, waste or other debris resulting from the cleanup of a spill, into or on any land or water, of acutely hazardous waste during any calendar month, and accumulates at any time: 1 kg or less of acutely hazardous waste; or 100 kg or less of any residue or contaminated soil, waste or other debris resulting from the cleanup of a spill, into or on any land or water, of acutely hazardous waste

Owner/Operator Summary:

Owner/operator name: ONE HOUR MARTINIZING DRY CLEAN
Owner/operator address: 170 MAIN ST
GREENFIELD, MA 01301
Owner/operator country: US
Owner/operator telephone: Not reported
Owner/operator email: Not reported
Owner/operator fax: Not reported
Owner/operator extension: Not reported
Legal status: Private
Owner/Operator Type: Operator
Owner/Op start date: 12/08/1991
Owner/Op end date: 08/07/1998

Handler Activities Summary:

U.S. importer of hazardous waste: No
Mixed waste (haz. and radioactive): No
Recycler of hazardous waste: No
Transporter of hazardous waste: No
Treater, storer or disposer of HW: No
Underground injection activity: No
On-site burner exemption: No

Map ID
Direction
Distance
Elevation

MAP FINDINGS

Site

Database(s)

EDR ID Number
EPA ID Number

ONE HOUR MARTINIZING DRY CLEANERS (Continued)

1000117285

Furnace exemption: No
Used oil fuel burner: No
Used oil processor: No
User oil refiner: No
Used oil fuel marketer to burner: No
Used oil Specification marketer: No
Used oil transfer facility: No
Used oil transporter: No

. Waste code: F002
. Waste name: THE FOLLOWING SPENT HALOGENATED SOLVENTS: TETRACHLOROETHYLENE, METHYLENE CHLORIDE, TRICHLOROETHYLENE, 1,1,1-TRICHLOROETHANE, CHLOROBENZENE, 1,1,2-TRICHLORO-1,2,2-TRIFLUOROETHANE, ORTHO-DICHLOROBENZENE, TRICHLOROFLUOROMETHANE, AND 1,1,2-TRICHLOROETHANE; ALL SPENT SOLVENT MIXTURES/BLENDS CONTAINING, BEFORE USE, A TOTAL OF TEN PERCENT OR MORE (BY VOLUME) OF ONE OR MORE OF THE ABOVE HALOGENATED SOLVENTS OR THOSE LISTED IN F001, F004, OR F005, AND STILL BOTTOMS FROM THE RECOVERY OF THESE SPENT SOLVENTS AND SPENT SOLVENT MIXTURES.

Violation Status: No violations found

Evaluation Action Summary:

Evaluation date: 09/03/1986
Evaluation: COMPLIANCE EVALUATION INSPECTION ON-SITE
Area of violation: Not reported
Date achieved compliance: Not reported
Evaluation lead agency: State

FINDS:

Registry ID: 110003433927

Environmental Interest/Information System

RCRAInfo is a national information system that supports the Resource Conservation and Recovery Act (RCRA) program through the tracking of events and activities related to facilities that generate, transport, and treat, store, or dispose of hazardous waste. RCRAInfo allows RCRA program staff to track the notification, permit, compliance, and corrective action activities required under RCRA.

MA-EPICS - Massachusetts Environmental Protection Integrated Computer System

[Click this hyperlink](#) while viewing on your computer to access additional FINDS: detail in the EDR Site Report.

ECHO:

Envid: 1000117285
Registry ID: 110003433927
DFR URL: <http://echo.epa.gov/detailed-facility-report?fid=110003433927>

Map ID
Direction
Distance
Elevation

MAP FINDINGS

Site

Database(s)

EDR ID Number
EPA ID Number

H32
West
1/8-1/4
0.167 mi.
881 ft.
Site 2 of 4 in cluster H

MA UST
MA Financial Assurance
U002008061
N/A

Relative:
Lower

UST:

Actual:
224 ft.

Facility:

Facility ID: 6120
Owner Id: 7334
Owner: W A SANDRI INC
Owner Address: 400 CHAPMAN ST
Owner City,St,Zip: GREENFIELD, MA 01302
Telephone: 4137722121
Description: Retail Motor Vehicle Fuel
Facility address 2: Not reported
Owner address 2: PO BOX 1578
Latitude: 42.58750
Longitude: -72.60361
Contact name: Michael V Behn
Contact address1: 400 Chapman St.
Contact address2: Not reported
Contact city: Greenfield
Contact state: MA
Contact zip: 01301
Contact email: mbehn@sandri.com
Update: 2015-12-17 00:00:00
Update by: Michael V Behn
Fac status: OPEN

Tank ID: 1

Tank Status: Tank Removed

Status Date: 11/09/1998
Date Installed: 04/30/1966
Capacity: 4000
Contents: Gasoline
Tank Usage: Motor Vehi
Tank Leak Detection: Not reported
Pipe Leak Detection: Quarterly visual inspection and annual product line tightness test
Latitude: Not reported
Longitude: Not reported
Tank construct: Single-walled metal tank (cathodic protection required)
Pipe construct: Single-walled metal (Corrosion protection required)
Ptype: Not reported
Number of compartment: Not reported
Pipe install date: Not reported
Pipe leak install date: Not reported
Submersible sump: N
Submersible sump install date: Not reported
Turbine sump: N
Turbine sump sensor: N
Intermediate sump: N
Intermediate sump sensor: N
Spill bucket installed date: Not reported
Spill bucket sensor: N
Overfill protect install: Not reported
Overfill protect type: Not reported
Automatic line leak detect: Not reported

Map ID
Direction
Distance
Elevation

MAP FINDINGS

Site

Database(s)

EDR ID Number
EPA ID Number

SUNOCO GAS STATION #114 (Continued)

U002008061

Tank corrosion type: Not reported
Leak corrosion type: Not reported

Tank ID: 2
Tank Status: Tank Removed
Status Date: 11/09/1998
Date Installed: 04/30/1966
Capacity: 4000
Contents: Gasoline
Tank Usage: Motor Vehi
Tank Leak Detection: Not reported
Pipe Leak Detection: Quarterly visual inspection and annual product line tightness test
Latitude: Not reported
Longitude: Not reported
Tank construct: Single-walled metal tank (cathodic protection required)
Pipe construct: Single-walled metal (Corrosion protection required)
Ptype: Not reported
Number of compartment: Not reported
Pipe install date: Not reported
Pipe leak install date: Not reported
Submersible sump: N
Submersible sump install date: Not reported
Turbine sump: N
Turbine sump sensor: N
Intermediate sump: N
Intermediate sump sensor: N
Spill bucket installed date: Not reported
Spill bucket sensor: N
Overfill protect install: Not reported
Overfill protect type: Not reported
Automatic line leak detect: Not reported
Tank corrosion type: Not reported
Leak corrosion type: Not reported

Tank ID: 3
Tank Status: Tank Removed
Status Date: 11/09/1998
Date Installed: 04/30/1966
Capacity: 2000
Contents: Gasoline
Tank Usage: Motor Vehi
Tank Leak Detection: Not reported
Pipe Leak Detection: Quarterly visual inspection and annual product line tightness test
Latitude: Not reported
Longitude: Not reported
Tank construct: Single-walled metal tank (cathodic protection required)
Pipe construct: Single-walled metal (Corrosion protection required)
Ptype: Not reported
Number of compartment: Not reported
Pipe install date: Not reported
Pipe leak install date: Not reported
Submersible sump: N
Submersible sump install date: Not reported
Turbine sump: N
Turbine sump sensor: N

Map ID
Direction
Distance
Elevation

MAP FINDINGS

Site

Database(s)

EDR ID Number
EPA ID Number

SUNOCO GAS STATION #114 (Continued)

U002008061

Intermediate sump: N
Intermediate sump sensor: N
Spill bucket installed date: Not reported
Spill bucket sensor: N
Overfill protect install: Not reported
Overfill protect type: Not reported
Automatic line leak detect: Not reported
Tank corrosion type: Not reported
Leak corrosion type: Not reported

Tank ID: 4
Tank Status: **Tank Removed**
Status Date: 11/09/1998
Date Installed: 04/30/1966
Capacity: 4000
Contents: Gasoline
Tank Usage: Motor Vehi
Tank Leak Detection: Not reported
Pipe Leak Detection: Quarterly visual inspection and annual product line tightness test
Latitude: Not reported
Longitude: Not reported
Tank construct: Single-walled metal tank (cathodic protection required)
Pipe construct: Single-walled metal (Corrosion protection required)
Ptype: Not reported
Number of compartment: Not reported
Pipe install date: Not reported
Pipe leak install date: Not reported
Submersible sump: N
Submersible sump install date: Not reported
Turbine sump: N
Turbine sump sensor: N
Intermediate sump: N
Intermediate sump sensor: N
Spill bucket installed date: Not reported
Spill bucket sensor: N
Overfill protect install: Not reported
Overfill protect type: Not reported
Automatic line leak detect: Not reported
Tank corrosion type: Not reported
Leak corrosion type: Not reported

Tank ID: 5
Tank Status: **Tank Removed**
Status Date: 12/28/1992
Date Installed: 04/30/1966
Capacity: 1000
Contents: Waste Oil
Tank Usage: Not reported
Tank Leak Detection: Not reported
Pipe Leak Detection: Not reported
Latitude: Not reported
Longitude: Not reported
Tank construct: Not reported
Pipe construct: Not reported
Ptype: Not reported

Map ID
Direction
Distance
Elevation

MAP FINDINGS

Site

Database(s)

EDR ID Number
EPA ID Number

SUNOCO GAS STATION #114 (Continued)

U002008061

Number of compartment: Not reported
Pipe install date: Not reported
Pipe leak install date: Not reported
Submersible sump: N
Submersible sump install date: Not reported
Turbine sump: N
Turbine sump sensor: N
Intermediate sump: N
Intermediate sump sensor: N
Spill bucket installed date: Not reported
Spill bucket sensor: N
Overfill protect install: Not reported
Overfill protect type: Not reported
Automatic line leak detect: Not reported
Tank corrosion type: Not reported
Leak corrosion type: Not reported

Tank ID: 6
Tank Status: Tank Temporarily Out
Status Date: 05/01/2014
Date Installed: 11/11/1998
Capacity: 8000
Contents: Gasoline
Tank Usage: Motor Vehi
Tank Leak Detection: Continuous Interstitial Monitoring
Pipe Leak Detection: Continuous Interstitial Space Monitoring
Latitude: Not reported
Longitude: Not reported
Tank construct: Double-walled metal tank (cathodic protection required)
Pipe construct: Double-walled non-corrodible material (No corrosion protection required)
Ptype: Pressurized piping system with mechanical automatic line leak detection
Number of compartment: Not reported
Pipe install date: 11/11/1998
Pipe leak install date: 11/11/1998
Submersible sump: Y
Submersible sump install date: 11/11/1998
Turbine sump: Y
Turbine sump sensor: Y
Intermediate sump: N
Intermediate sump sensor: N
Spill bucket installed date: 11/11/1998
Spill bucket sensor: N
Overfill protect install: 11/11/1998
Overfill protect type: Automatic shut-off valve
Automatic line leak detect: 11/11/1998
Tank corrosion type: Manufactured Sacrificial Anode (Galvanic) System
Leak corrosion type: Not reported

Tank ID: 7
Tank Status: Tank Temporarily Out
Status Date: 05/01/2014
Date Installed: 11/11/1998
Capacity: 10000
Contents: Gasoline
Tank Usage: Motor Vehi

Map ID
Direction
Distance
Elevation

MAP FINDINGS

Site

Database(s)

EDR ID Number
EPA ID Number

SUNOCO GAS STATION #114 (Continued)

U002008061

Tank Leak Detection: Continuous Interstitial Monitoring
Pipe Leak Detection: Continuous Interstitial Space Monitoring
Latitude: Not reported
Longitude: Not reported
Tank construct: Double-walled metal tank (cathodic protection required)
Pipe construct: Double-walled non-corrodible material (No corrosion protection required)
Ptype: Pressurized piping system with mechanical automatic line leak detection
Number of compartment: Not reported
Pipe install date: 11/11/1998
Pipe leak install date: 11/11/1998
Submersible sump: Y
Submersible sump install date: 11/11/1998
Turbine sump: Y
Turbine sump sensor: Y
Intermediate sump: N
Intermediate sump sensor: N
Spill bucket installed date: Not reported
Spill bucket sensor: N
Overfill protect install: 11/11/1998
Overfill protect type: Automatic shut-off valve
Automatic line leak detect: 11/11/1998
Tank corrosion type: Manufactured Sacrificial Anode (Galvanic) System
Leak corrosion type: Not reported

MA Financial Assurance 2:

Facility Id: 6120
Description: Gas Station
Work Phone: (413) 772-2121

H33
West
1/8-1/4
0.167 mi.
881 ft.
PELLA PRODUCTS
155-156 MAIN ST
GREENFIELD, MA 01301
Site 3 of 4 in cluster H

MA SHWS **S100041177**
MA RELEASE **N/A**

Relative: SHWS:
Lower Release Tracking Number/Current Status: 1-0000621 / DEPNFA
Release Town: GREENFIELD
Actual: Notification Date: 07/15/1989
224 ft. Category: NONE
Associated ID: Not reported
Current Status: **No Further Action (DEP Determined)**
Status Date: 04/19/1994
Phase: Not reported
Response Action Outcome: -
Oil Or Haz Material: Not reported

[Click here to access the MA DEP site for this facility:](#)

Chemicals:
Chemical: UNKNOWN
Quantity: Not reported

Actions:
Action Type: TREGS
Action Status: PENNFA

Map ID
Direction
Distance
Elevation

MAP FINDINGS

Site

Database(s)

EDR ID Number
EPA ID Number

PELLA PRODUCTS (Continued)

S100041177

Action Date: 12/6/1990
Response Action Outcome: Not reported

Action Type: TREGS
Action Status: DEPNFA
Action Date: 4/19/1994
Response Action Outcome: Not reported

Action Type: Compliance and Enforcement Action
Action Status: ACO
Action Date: 4/6/1990
Response Action Outcome: Not reported

Action Type: Release Disposition
Action Status: Valid Transition Site
Action Date: 7/15/1989
Response Action Outcome: Not reported

Release:

Release Tracking Number/Current Status: 1-0000621 / DEPNFA
Primary ID: Not reported
Official City: GREENFIELD
Notification: 07/15/1989
Category: NONE
Status Date: 04/19/1994
Phase: Not reported
Response Action Outcome: -
Oil / Haz Material Type: Not reported

[Click here to access the MA DEP site for this facility:](#)

Actions:

Action Type: TREGS
Action Status: PENNFA
Action Date: 12/6/1990
Response Action Outcome: Not reported

Action Type: TREGS
Action Status: DEPNFA
Action Date: 4/19/1994
Response Action Outcome: Not reported

Action Type: Compliance and Enforcement Action
Action Status: ACO
Action Date: 4/6/1990
Response Action Outcome: Not reported

Action Type: Release Disposition
Action Status: Valid Transition Site
Action Date: 7/15/1989
Response Action Outcome: Not reported

Chemicals:

Chemical: UNKNOWN
Quantity: Not reported

Map ID
Direction
Distance
Elevation

MAP FINDINGS

EDR ID Number
EPA ID Number

H34
West
1/8-1/4
0.167 mi.
881 ft.

SANDRI J W INC
155 MAIN ST
GREENFIELD, MA 01301

Site 4 of 4 in cluster H

RCRA NonGen / NLR
FINDS
ECHO
RI MANIFEST

1000445101
MAD985279231

Relative:
Lower

RCRA NonGen / NLR:

Actual:
224 ft.

Date form received by agency: 05/10/1990
Facility name: SANDRI J W INC
Facility address: 155 MAIN ST
GREENFIELD, MA 01301
EPA ID: MAD985279231
Mailing address: P O BOX 760
GREENFIELD, MA 01302
Contact: RICHARD BARNES
Contact address: P O BOX 760
GREENFIELD, MA 01302
Contact country: US
Contact telephone: 413-772-2121
Contact email: Not reported
EPA Region: 01
Classification: Non-Generator
Description: Handler: Non-Generators do not presently generate hazardous waste

Owner/Operator Summary:

Owner/operator name: J W SANDRI INC
Owner/operator address: P O BOX 760
GREENFIELD, MA 01302
Owner/operator country: US
Owner/operator telephone: Not reported
Owner/operator email: Not reported
Owner/operator fax: Not reported
Owner/operator extension: Not reported
Legal status: Private
Owner/Operator Type: Owner
Owner/Op start date: 10/16/2004
Owner/Op end date: Not reported

Handler Activities Summary:

U.S. importer of hazardous waste: No
Mixed waste (haz. and radioactive): No
Recycler of hazardous waste: No
Transporter of hazardous waste: No
Treater, storer or disposer of HW: No
Underground injection activity: No
On-site burner exemption: No
Furnace exemption: No
Used oil fuel burner: No
Used oil processor: No
Used oil refiner: No
Used oil fuel marketer to burner: No
Used oil Specification marketer: No
Used oil transfer facility: No
Used oil transporter: No

. Waste code: D001
. Waste name: IGNITABLE HAZARDOUS WASTES ARE THOSE WASTES WHICH HAVE A FLASHPOINT OF
LESS THAN 140 DEGREES FAHRENHEIT AS DETERMINED BY A PENSKEY-MARTENS

Map ID
Direction
Distance
Elevation

MAP FINDINGS

Site

Database(s)

EDR ID Number
EPA ID Number

SANDRI J W INC (Continued)

1000445101

CLOSED CUP FLASH POINT TESTER. ANOTHER METHOD OF DETERMINING THE FLASH POINT OF A WASTE IS TO REVIEW THE MATERIAL SAFETY DATA SHEET, WHICH CAN BE OBTAINED FROM THE MANUFACTURER OR DISTRIBUTOR OF THE MATERIAL. LACQUER THINNER IS AN EXAMPLE OF A COMMONLY USED SOLVENT WHICH WOULD BE CONSIDERED AS IGNITABLE HAZARDOUS WASTE.

Violation Status: No violations found

FINDS:

Registry ID: 110003490259

Environmental Interest/Information System

RCRAInfo is a national information system that supports the Resource Conservation and Recovery Act (RCRA) program through the tracking of events and activities related to facilities that generate, transport, and treat, store, or dispose of hazardous waste. RCRAInfo allows RCRA program staff to track the notification, permit, compliance, and corrective action activities required under RCRA.

MA-EPICS - Massachusetts Environmental Protection Integrated Computer System

[Click this hyperlink](#) while viewing on your computer to access additional FINDS: detail in the EDR Site Report.

ECHO:

Envid: 1000445101
Registry ID: 110003490259
DFR URL: <http://echo.epa.gov/detailed-facility-report?fid=110003490259>

RI MANIFEST:

EPA Id: MAD985279231
GEN Cert Date: 12/12/2000
Manifest Document Number: MAM701823
Waste Description: GASOLINE CONTAMINATED SOLIDS
TSDF Id: RID040098352
TSDF Name: NORTHLAND ENVIRONMENTAL INC.
Qty: 300
WT/Vol Units: L
TSDF Date: Not reported
Transporter 2 Id: Not reported
Item Number: 7531
Transporter 2 Name: Not reported
Transporter Name 2: CYN OIL CORPORATION
Transporter EPAID: MAD082303777
Transporter Receipt Date: Not reported
Number Of Containers: 0
Container Type: Not reported
Waste Code1: D018
Waste Code2: Not reported
Waste Code3: Not reported
Waste Code4: Not reported
Waste Code5: Not reported
Waste Code6: Not reported
Fee Exempt Code: Not reported

Map ID
Direction
Distance
Elevation

MAP FINDINGS

Site

Database(s)

EDR ID Number
EPA ID Number

SANDRI J W INC (Continued)

1000445101

Comment: Not reported
Transporter Name 2: Not reported
Company Permit Number: Not reported
Year: Not reported
Quarter: Not reported
Transporter Contact Name: Not reported
Transporter Contact Email: Not reported
Filing Date: Not reported
Total Fee: Not reported
Billing Name: Not reported
Paid Date: Not reported
Paid Time: Not reported
Facility Receipt Date: Not reported
Fee: Not reported
Manifest Created Date: Not reported
Manifest Updated Date: Not reported

RI MANIFEST:

Transporter Receipt Date: Not reported
Number Of Containers: 0
Container Type: Not reported
Waste Code1: D018
Waste Code2: Not reported
Waste Code3: Not reported
Waste Code4: Not reported
Waste Code5: Not reported
Waste Code6: Not reported
Comment: Not reported
Fee Exempt Code: Not reported
TSDF Name: NORTHLAND ENVIRONMENTAL INC.
TSDF Id: RID040098352
Transporter Name 2: Not reported
Company Permit Number: Not reported
Year: Not reported
EPA ID: MAD985279231
Manifest Docket Number: MAM701823
Quarter: Not reported
Waste Description: GASOLINE CONTAMINATED SOLIDS
Transporter Contact Name: Not reported
Quantity: 300
Transporter Contact Email: Not reported
WT/Vol Units: L
Filing Date: Not reported
Total Fee: Not reported
Item Number: 7531
Transporter Name: CYN OIL CORPORATION
Billing Name: Not reported
Transporter EPA ID: MAD082303777
Date Paid: Not reported
Time Paid: Not reported
GEN Cert Date: 12/12/2000
Facility Receipt Date: Not reported
Fee: Not reported
Transporter 2 Receipt Date: Not reported
Manifest Created Date: Not reported
TSDF Receipt Date: Not reported
Transporter 2 ID: Not reported
Manifest Updated Date: Not reported

Map ID
Direction
Distance
Elevation

MAP FINDINGS

Site

Database(s)

EDR ID Number
EPA ID Number

SANDRI J W INC (Continued)

1000445101

Transporter Receipt Date:	Not reported
Number Of Containers:	0
Container Type:	Not reported
Waste Code1:	D018
Waste Code2:	Not reported
Waste Code3:	Not reported
Waste Code4:	Not reported
Waste Code5:	Not reported
Waste Code6:	Not reported
Comment:	Not reported
Fee Exempt Code:	Not reported
TSDf Name:	NORTHLAND ENVIRONMENTAL INC.
TSDf Id:	RID040098352
Transporter Name 2:	Not reported
Company Permit Number:	Not reported
Year:	Not reported
EPA ID:	MAD985279231
Manifest Docket Number:	MAM701823
Quarter:	Not reported
Waste Description:	GASOLINE CONTAMINATED SOLIDS
Transporter Contact Name:	Not reported
Quantity:	300
Transporter Contact Email:	Not reported
WT/Vol Units:	L
Filing Date:	Not reported
Total Fee:	Not reported
Item Number:	15865
Transporter Name:	CYN OIL CORPORATION
Billing Name:	Not reported
Transporter EPA ID:	MAD082303777
Date Paid:	Not reported
Time Paid:	Not reported
GEN Cert Date:	12/12/2000
Facility Receipt Date:	Not reported
Fee:	Not reported
Transporter 2 Receipt Date:	Not reported
Manifest Created Date:	Not reported
TSDf Receipt Date:	Not reported
Transporter 2 ID:	Not reported
Manifest Updated Date:	Not reported
Transporter Receipt Date:	Not reported
Number Of Containers:	0
Container Type:	Not reported
Waste Code1:	D018
Waste Code2:	Not reported
Waste Code3:	Not reported
Waste Code4:	Not reported
Waste Code5:	Not reported
Waste Code6:	Not reported
Comment:	Not reported
Fee Exempt Code:	Not reported
TSDf Name:	NORTHLAND ENVIRONMENTAL INC.
TSDf Id:	RID040098352
Transporter Name 2:	Not reported
Company Permit Number:	Not reported
Year:	Not reported

Map ID
Direction
Distance
Elevation

MAP FINDINGS

Site

Database(s)

EDR ID Number
EPA ID Number

SANDRI J W INC (Continued)

1000445101

EPA ID:	MAD985279231
Manifest Docket Number:	MAM701823
Quarter:	Not reported
Waste Description:	GASOLINE CONTAMINATED SOLIDS
Transporter Contact Name:	Not reported
Quantity:	300
Transporter Contact Email:	Not reported
WT/Vol Units:	L
Filing Date:	Not reported
Total Fee:	Not reported
Item Number:	7531
Transporter Name:	CYN OIL CORPORATION
Billing Name:	Not reported
Transporter EPA ID:	MAD082303777
Date Paid:	Not reported
Time Paid:	Not reported
GEN Cert Date:	12/12/2000
Facility Receipt Date:	Not reported
Fee:	Not reported
Transporter 2 Receipt Date:	Not reported
Manifest Created Date:	Not reported
TSDf Receipt Date:	Not reported
Transporter 2 ID:	Not reported
Manifest Updated Date:	Not reported
Transporter Receipt Date:	Not reported
Number Of Containers:	0
Container Type:	Not reported
Waste Code1:	D018
Waste Code2:	Not reported
Waste Code3:	Not reported
Waste Code4:	Not reported
Waste Code5:	Not reported
Waste Code6:	Not reported
Comment:	Not reported
Fee Exempt Code:	Not reported
TSDf Name:	NORTHLAND ENVIRONMENTAL INC.
TSDf Id:	RID040098352
Transporter Name 2:	Not reported
Company Permit Number:	Not reported
Year:	Not reported
EPA ID:	MAD985279231
Manifest Docket Number:	MAM701823
Quarter:	Not reported
Waste Description:	GASOLINE CONTAMINATED SOLIDS
Transporter Contact Name:	Not reported
Quantity:	300
Transporter Contact Email:	Not reported
WT/Vol Units:	L
Filing Date:	Not reported
Total Fee:	Not reported
Item Number:	15865
Transporter Name:	CYN OIL CORPORATION
Billing Name:	Not reported
Transporter EPA ID:	MAD082303777
Date Paid:	Not reported
Time Paid:	Not reported

Map ID
Direction
Distance
Elevation

MAP FINDINGS

Site

Database(s)

EDR ID Number
EPA ID Number

SANDRI J W INC (Continued)

1000445101

GEN Cert Date: 12/12/2000
Facility Receipt Date: Not reported
Fee: Not reported
Transporter 2 Receipt Date: Not reported
Manifest Created Date: Not reported
TSDF Receipt Date: Not reported
Transporter 2 ID: Not reported
Manifest Updated Date: Not reported

35
SSW
1/8-1/4
0.175 mi.
926 ft.

AT MILL ST
18-30 DEEFIELD ST
GREENFIELD, MA

MA SHWS **S102083740**
MA RELEASE **N/A**

Relative:
Lower

Actual:
182 ft.

SHWS:
Release Tracking Number/Current Status: 1-0011162 / RAO
Release Town: GREENFIELD
Notification Date: 12/01/1995
Category: 120 DY
Associated ID: Not reported
Current Status: **Response Action Outcome**
Status Date: 12/01/1995
Phase: Not reported
Response Action Outcome: B1 - Remedial actions have not been conducted because a level of No Significant Risk exists.
Oil Or Haz Material: Oil

Click here to access the MA DEP site for this facility:

Chemicals:
Chemical: TPH
Quantity: 748 parts per million

Actions:
Action Type: Response Action Outcome - RAO
Action Status: RAO Statement Received
Action Date: 12/1/1995
Response Action Outcome: Remedial actions have not been conducted because a level of No Significant Risk exists.

Action Type: RNF
Action Status: Reportable Release under MGL 21E
Action Date: 12/1/1995
Response Action Outcome: Remedial actions have not been conducted because a level of No Significant Risk exists.

Action Type: Release Disposition
Action Status: Reportable Release under MGL 21E
Action Date: 12/1/1995
Response Action Outcome: Remedial actions have not been conducted because a level of No Significant Risk exists.

Release:

Map ID
Direction
Distance
Elevation

MAP FINDINGS

Site

Database(s)

EDR ID Number
EPA ID Number

AT MILL ST (Continued)

S102083740

Release Tracking Number/Current Status: 1-0011162 / RAO
Primary ID: Not reported
Official City: GREENFIELD
Notification: 12/01/1995
Category: 120 DY
Status Date: 12/01/1995
Phase: Not reported
Response Action Outcome: B1 - Remedial actions have not been conducted because a level of No Significant Risk exists.
Oil / Haz Material Type: Oil

[Click here to access the MA DEP site for this facility:](#)

Actions:

Action Type: Response Action Outcome - RAO
Action Status: RAO Statement Received
Action Date: 12/1/1995
Response Action Outcome: Remedial actions have not been conducted because a level of No Significant Risk exists.

Action Type: RNF
Action Status: Reportable Release under MGL 21E
Action Date: 12/1/1995
Response Action Outcome: Remedial actions have not been conducted because a level of No Significant Risk exists.

Action Type: Release Disposition
Action Status: Reportable Release under MGL 21E
Action Date: 12/1/1995
Response Action Outcome: Remedial actions have not been conducted because a level of No Significant Risk exists.

Chemicals:

Chemical: TPH
Quantity: 748 parts per million

36
ENE
1/8-1/4
0.205 mi.
1080 ft.

WILLIAM SCOTT RESIDENCE
14 PARK ST
GREENFIELD, MA

MA LAST **S102618088**
MA RELEASE **N/A**

Relative:
Higher

LAST:

Actual:
260 ft.

Release Tracking Number/Current Status: 1-0011736 / RAO
Source Type: AST
Release Town: GREENFIELD
Notification Date: 03/06/1997
Category: TWO HR
Associated ID: Not reported
Status Date: 03/10/1998
Phase: Not reported
Response Action Outcome: A1 - A permanent solution has been achieved. Contamination has been reduced to background or a threat of release has been eliminated.
Oil Or Haz Material: Oil

Chemicals:

Chemical: FUEL OIL

Map ID
Direction
Distance
Elevation

MAP FINDINGS

Site

Database(s)

EDR ID Number
EPA ID Number

WILLIAM SCOTT RESIDENCE (Continued)

S102618088

Quantity: Not reported
Location Type: RESIDENTIAL
Source: AST

Actions:

Action Type: Immediate Response Action
Action Status: Status or Interim Report Received
Action Date: 11/19/1997
Response Action Outcome: A permanent solution has been achieved. Contamination has been reduced to background or a threat of release has been eliminated.

Action Type: Response Action Outcome - RAO
Action Status: RAO Statement Received
Action Date: 3/10/1998
Response Action Outcome: A permanent solution has been achieved. Contamination has been reduced to background or a threat of release has been eliminated.

Action Type: Immediate Response Action
Action Status: Completion Statement Received
Action Date: 3/10/1998
Response Action Outcome: A permanent solution has been achieved. Contamination has been reduced to background or a threat of release has been eliminated.

Action Type: A Notice sent to a Potentially Responsible Party (PRP)
Action Status: A MassDEP piece of correspondence was issued (approvals, NORs, etc.
Action Date: 3/13/1997
Response Action Outcome: A permanent solution has been achieved. Contamination has been reduced to background or a threat of release has been eliminated.

Action Type: Immediate Response Action
Action Status: Oral Approval of Plan or Action
Action Date: 3/14/1997
Response Action Outcome: A permanent solution has been achieved. Contamination has been reduced to background or a threat of release has been eliminated.

Action Type: Release Disposition
Action Status: Reportable Release under MGL 21E
Action Date: 3/6/1997
Response Action Outcome: A permanent solution has been achieved. Contamination has been reduced to background or a threat of release has been eliminated.

Action Type: Response Action Outcome - RAO
Action Status: Fee Received - FMCRA Use Only
Action Date: 3/6/1998
Response Action Outcome: A permanent solution has been achieved. Contamination has been reduced to background or a threat of release has been eliminated.

Action Type: Immediate Response Action
Action Status: Written Plan Received
Action Date: 6/11/1997
Response Action Outcome: A permanent solution has been achieved. Contamination has been reduced to background or a threat of release has been eliminated.

Action Type: RNF
Action Status: Reportable Release under MGL 21E
Action Date: 6/11/1997
Response Action Outcome: A permanent solution has been achieved. Contamination has been reduced to background or a threat of release has been eliminated.

Map ID
Direction
Distance
Elevation

MAP FINDINGS

Site

Database(s)

EDR ID Number
EPA ID Number

WILLIAM SCOTT RESIDENCE (Continued)

S102618088

Release:

Release Tracking Number/Current Status: 1-0011736 / RAO
Primary ID: Not reported
Official City: GREENFIELD
Notification: 03/06/1997
Category: TWO HR
Status Date: 03/10/1998
Phase: Not reported
Response Action Outcome: A1 - A permanent solution has been achieved. Contamination has been reduced to background or a threat of release has been eliminated.
Oil / Haz Material Type: Oil

[Click here to access the MA DEP site for this facility:](#)

Actions:

Action Type: Immediate Response Action
Action Status: Status or Interim Report Received
Action Date: 11/19/1997
Response Action Outcome: A permanent solution has been achieved. Contamination has been reduced to background or a threat of release has been eliminated.

Action Type: Response Action Outcome - RAO
Action Status: RAO Statement Received
Action Date: 3/10/1998
Response Action Outcome: A permanent solution has been achieved. Contamination has been reduced to background or a threat of release has been eliminated.

Action Type: Immediate Response Action
Action Status: Completion Statement Received
Action Date: 3/10/1998
Response Action Outcome: A permanent solution has been achieved. Contamination has been reduced to background or a threat of release has been eliminated.

Action Type: A Notice sent to a Potentially Responsible Party (PRP)
Action Status: A MassDEP piece of correspondence was issued (approvals, NORs, etc.
Action Date: 3/13/1997
Response Action Outcome: A permanent solution has been achieved. Contamination has been reduced to background or a threat of release has been eliminated.

Action Type: Immediate Response Action
Action Status: Oral Approval of Plan or Action
Action Date: 3/14/1997
Response Action Outcome: A permanent solution has been achieved. Contamination has been reduced to background or a threat of release has been eliminated.

Action Type: Release Disposition
Action Status: Reportable Release under MGL 21E
Action Date: 3/6/1997
Response Action Outcome: A permanent solution has been achieved. Contamination has been reduced to background or a threat of release has been eliminated.

Action Type: Response Action Outcome - RAO
Action Status: Fee Received - FMCRA Use Only
Action Date: 3/6/1998
Response Action Outcome: A permanent solution has been achieved. Contamination has been reduced to background or a threat of release has been eliminated.

Map ID
Direction
Distance
Elevation

MAP FINDINGS

Site

Database(s)

EDR ID Number
EPA ID Number

WILLIAM SCOTT RESIDENCE (Continued)

S102618088

Action Type: Immediate Response Action
Action Status: Written Plan Received
Action Date: 6/11/1997
Response Action Outcome: A permanent solution has been achieved. Contamination has been reduced to background or a threat of release has been eliminated.

Action Type: RNF
Action Status: Reportable Release under MGL 21E
Action Date: 6/11/1997
Response Action Outcome: A permanent solution has been achieved. Contamination has been reduced to background or a threat of release has been eliminated.

Chemicals:
Chemical: FUEL OIL
Quantity: Not reported
Location Type: RESIDENTIAL
Source: AST

I37
West
1/8-1/4
0.207 mi.
1095 ft.
Relative:
Lower
Actual:
225 ft.

HARCO ROOMS/BOARDING HOUSE
130 MAIN ST
GREENFIELD, MA 01301
Site 1 of 2 in cluster I

MA LUST
MA RELEASE
S102507333
N/A

LUST:
Facility:
Release Tracking Number/Current Status: 1-0011621 / RAO
Status Date: 02/19/1997
Source Type: UST
Release Town: GREENFIELD
Notification Date: 12/07/1996
Category: TWO HR
Associated ID: Not reported
Phase: Not reported
Response Action Outcome: A2 - A permanent solution has been achieved. Contamination has not been reduced to background.
Oil Or Haz Material: Oil
Location Type: COMMERCIAL
Location Type: RESIDENTIAL
Source: UST

[Click here to access the MA DEP site for this facility:](#)

Chemicals:
Chemical: #2 FUEL OIL
Quantity: Not reported

Actions:
Action Type: A Notice sent to a Potentially Responsible Party (PRP)
Action Status: A MassDEP piece of correspondence was issued (approvals, NORs, etc.)
Action Date: 12/11/1996
Response Action Outcome: A permanent solution has been achieved. Contamination has not been reduced to background.

Map ID
Direction
Distance
Elevation

MAP FINDINGS

Site

Database(s)

EDR ID Number
EPA ID Number

HARCO ROOMS/BOARDING HOUSE (Continued)

S102507333

Action Type: RNF
Action Status: Reportable Release under MGL 21E
Action Date: 12/27/1996
Response Action Outcome: A permanent solution has been achieved. Contamination has not been reduced to background.

Action Type: Immediate Response Action
Action Status: Oral Approval of Plan or Action
Action Date: 12/7/1996
Response Action Outcome: A permanent solution has been achieved. Contamination has not been reduced to background.

Action Type: RLFA
Action Status: FOLOFF
Action Date: 12/7/1996
Response Action Outcome: A permanent solution has been achieved. Contamination has not been reduced to background.

Action Type: Release Disposition
Action Status: Reportable Release under MGL 21E
Action Date: 12/7/1996
Response Action Outcome: A permanent solution has been achieved. Contamination has not been reduced to background.

Action Type: RLFA
Action Status: FOLOFF
Action Date: 12/9/1996
Response Action Outcome: A permanent solution has been achieved. Contamination has not been reduced to background.

Action Type: RNF
Action Status: Reportable Release under MGL 21E
Action Date: 2/19/1997
Response Action Outcome: A permanent solution has been achieved. Contamination has not been reduced to background.

Action Type: Response Action Outcome - RAO
Action Status: RAO Statement Received
Action Date: 2/19/1997
Response Action Outcome: A permanent solution has been achieved. Contamination has not been reduced to background.

Release:

Release Tracking Number/Current Status: 1-0011621 / RAO
Primary ID: Not reported
Official City: GREENFIELD
Notification: 12/07/1996
Category: TWO HR
Status Date: 02/19/1997
Phase: Not reported
Response Action Outcome: A2 - A permanent solution has been achieved. Contamination has not been reduced to background.
Oil / Haz Material Type: Oil

Map ID
Direction
Distance
Elevation

MAP FINDINGS

Site

Database(s)

EDR ID Number
EPA ID Number

HARCO ROOMS/BOARDING HOUSE (Continued)

S102507333

[Click here to access the MA DEP site for this facility:](#)

Actions:

Action Type: A Notice sent to a Potentially Responsible Party (PRP)
Action Status: A MassDEP piece of correspondence was issued (approvals, NORs, etc.
Action Date: 12/11/1996
Response Action Outcome: A permanent solution has been achieved. Contamination has not been reduced to background.

Action Type: RNF
Action Status: Reportable Release under MGL 21E
Action Date: 12/27/1996
Response Action Outcome: A permanent solution has been achieved. Contamination has not been reduced to background.

Action Type: Immediate Response Action
Action Status: Oral Approval of Plan or Action
Action Date: 12/7/1996
Response Action Outcome: A permanent solution has been achieved. Contamination has not been reduced to background.

Action Type: RLFA
Action Status: FOLOFF
Action Date: 12/7/1996
Response Action Outcome: A permanent solution has been achieved. Contamination has not been reduced to background.

Action Type: Release Disposition
Action Status: Reportable Release under MGL 21E
Action Date: 12/7/1996
Response Action Outcome: A permanent solution has been achieved. Contamination has not been reduced to background.

Action Type: RLFA
Action Status: FOLOFF
Action Date: 12/9/1996
Response Action Outcome: A permanent solution has been achieved. Contamination has not been reduced to background.

Action Type: RNF
Action Status: Reportable Release under MGL 21E
Action Date: 2/19/1997
Response Action Outcome: A permanent solution has been achieved. Contamination has not been reduced to background.

Action Type: Response Action Outcome - RAO
Action Status: RAO Statement Received
Action Date: 2/19/1997
Response Action Outcome: A permanent solution has been achieved. Contamination has not been reduced to background.

Chemicals:

Chemical: #2 FUEL OIL
Quantity: Not reported
Location Type: COMMERCIAL
Location Type: RESIDENTIAL

Map ID
Direction
Distance
Elevation

MAP FINDINGS

Site

Database(s)

EDR ID Number
EPA ID Number

HARCO ROOMS/BOARDING HOUSE (Continued)

S102507333

Source: UST

I38
West
1/8-1/4
0.216 mi.
1140 ft.

WINSLOW HOUSING PROJECT
11 WELLS ST
GREENFIELD, MA 01301

MA SHWS
MA LUST
MA RELEASE

S110303697
N/A

Site 2 of 2 in cluster I

Relative:
Lower
Actual:
226 ft.

SHWS:
Release Tracking Number/Current Status: 1-0017660 / RAO
Release Town: GREENFIELD
Notification Date: 11/18/2009
Category: 120 DY
Associated ID: Not reported
Current Status: **Response Action Outcome**
Status Date: 06/17/2010
Phase: Not reported
Response Action Outcome: A2 - A permanent solution has been achieved. Contamination has not been reduced to background.

Oil Or Haz Material: Oil
Location Type: RESIDENTIAL
Source: UNKNOWN
Source: UST

[Click here to access the MA DEP site for this facility:](#)

Chemicals:
Chemical: UNKNOWN CHEMICAL OF TYPE - OIL
Quantity: 1 gallons

Actions:
Action Type: Release Disposition
Action Status: Reportable Release under MGL 21E
Action Date: 11/18/2009
Response Action Outcome: A permanent solution has been achieved. Contamination has not been reduced to background.

Action Type: Release Abatement Measure
Action Status: Written Plan Received
Action Date: 11/20/2009
Response Action Outcome: A permanent solution has been achieved. Contamination has not been reduced to background.

Action Type: RNFE
Action Status: Transmittal, Notice, or Notification Received
Action Date: 11/20/2009
Response Action Outcome: A permanent solution has been achieved. Contamination has not been reduced to background.

Action Type: Release Abatement Measure
Action Status: Fee Received - FMCRA Use Only
Action Date: 11/23/2009
Response Action Outcome: A permanent solution has been achieved. Contamination has not been reduced to background.

Action Type: A Notice sent to a Potentially Responsible Party (PRP)
Action Status: A MassDEP piece of correspondence was issued (approvals, NORs, etc.)

Map ID
Direction
Distance
Elevation

MAP FINDINGS

Site

Database(s)

EDR ID Number
EPA ID Number

WINSLOW HOUSING PROJECT (Continued)

S110303697

Action Date: 11/24/2009
Response Action Outcome: A permanent solution has been achieved. Contamination has not been reduced to background.

Action Type: Release Abatement Measure
Action Status: Status or Interim Report Received
Action Date: 4/12/2010
Response Action Outcome: A permanent solution has been achieved. Contamination has not been reduced to background.

Action Type: Release Abatement Measure
Action Status: Completion Statement Received
Action Date: 6/17/2010
Response Action Outcome: A permanent solution has been achieved. Contamination has not been reduced to background.

Action Type: Response Action Outcome - RAO
Action Status: RAO Statement Received
Action Date: 6/17/2010
Response Action Outcome: A permanent solution has been achieved. Contamination has not been reduced to background.

Action Type: Response Action Outcome - RAO
Action Status: Fee Received - FMCRA Use Only
Action Date: 6/21/2010
Response Action Outcome: A permanent solution has been achieved. Contamination has not been reduced to background.

Action Type: RLFA
Action Status: FOLOFF
Action Date: 8/13/2010
Response Action Outcome: A permanent solution has been achieved. Contamination has not been reduced to background.

Action Type: Response Action Outcome - RAO
Action Status: Level I - Technical Screen Audit
Action Date: 8/13/2010
Response Action Outcome: A permanent solution has been achieved. Contamination has not been reduced to background.

LUST:

Facility:

Release Tracking Number/Current Status: 1-0017660 / RAO
Status Date: 06/17/2010
Source Type: UST
Release Town: GREENFIELD
Notification Date: 11/18/2009
Category: 120 DY
Associated ID: Not reported
Phase: Not reported
Response Action Outcome: A2 - A permanent solution has been achieved. Contamination has not been reduced to background.
Oil Or Haz Material: Oil

Location Type: RESIDENTIAL

Map ID
Direction
Distance
Elevation

MAP FINDINGS

Site

Database(s)

EDR ID Number
EPA ID Number

WINSLOW HOUSING PROJECT (Continued)

S110303697

Source: UNKNOWN
Source: UST

[Click here to access the MA DEP site for this facility:](#)

Chemicals:

Chemical: UNKNOWN CHEMICAL OF TYPE - OIL
Quantity: 1 gallons

Actions:

Action Type: Release Disposition
Action Status: Reportable Release under MGL 21E
Action Date: 11/18/2009
Response Action Outcome: A permanent solution has been achieved. Contamination has not been reduced to background.

Action Type: Release Abatement Measure
Action Status: Written Plan Received
Action Date: 11/20/2009
Response Action Outcome: A permanent solution has been achieved. Contamination has not been reduced to background.

Action Type: RNFE
Action Status: Transmittal, Notice, or Notification Received
Action Date: 11/20/2009
Response Action Outcome: A permanent solution has been achieved. Contamination has not been reduced to background.

Action Type: Release Abatement Measure
Action Status: Fee Received - FMCRA Use Only
Action Date: 11/23/2009
Response Action Outcome: A permanent solution has been achieved. Contamination has not been reduced to background.

Action Type: A Notice sent to a Potentially Responsible Party (PRP)
Action Status: A MassDEP piece of correspondence was issued (approvals, NORs, etc.
Action Date: 11/24/2009
Response Action Outcome: A permanent solution has been achieved. Contamination has not been reduced to background.

Action Type: Release Abatement Measure
Action Status: Status or Interim Report Received
Action Date: 4/12/2010
Response Action Outcome: A permanent solution has been achieved. Contamination has not been reduced to background.

Action Type: Release Abatement Measure
Action Status: Completion Statement Received
Action Date: 6/17/2010
Response Action Outcome: A permanent solution has been achieved. Contamination has not been reduced to background.

Action Type: Response Action Outcome - RAO
Action Status: RAO Statement Received
Action Date: 6/17/2010

Map ID
Direction
Distance
Elevation

MAP FINDINGS

Site

Database(s)

EDR ID Number
EPA ID Number

WINSLOW HOUSING PROJECT (Continued)

S110303697

Response Action Outcome: A permanent solution has been achieved. Contamination has not been reduced to background.

Action Type: Response Action Outcome - RAO
Action Status: Fee Received - FMCRA Use Only
Action Date: 6/21/2010

Response Action Outcome: A permanent solution has been achieved. Contamination has not been reduced to background.

Action Type: RLFA
Action Status: FOLOFF
Action Date: 8/13/2010

Response Action Outcome: A permanent solution has been achieved. Contamination has not been reduced to background.

Action Type: Response Action Outcome - RAO
Action Status: Level I - Technical Screen Audit
Action Date: 8/13/2010

Response Action Outcome: A permanent solution has been achieved. Contamination has not been reduced to background.

Release:

Release Tracking Number/Current Status: 1-0017660 / RAO

Primary ID: Not reported

Official City: GREENFIELD

Notification: 11/18/2009

Category: 120 DY

Status Date: 06/17/2010

Phase: Not reported

Response Action Outcome: A2 - A permanent solution has been achieved. Contamination has not been reduced to background.

Oil / Haz Material Type: Oil

[Click here to access the MA DEP site for this facility:](#)

Actions:

Action Type: Release Disposition
Action Status: Reportable Release under MGL 21E
Action Date: 11/18/2009

Response Action Outcome: A permanent solution has been achieved. Contamination has not been reduced to background.

Action Type: Release Abatement Measure
Action Status: Written Plan Received
Action Date: 11/20/2009

Response Action Outcome: A permanent solution has been achieved. Contamination has not been reduced to background.

Action Type: RNFE
Action Status: Transmittal, Notice, or Notification Received
Action Date: 11/20/2009

Response Action Outcome: A permanent solution has been achieved. Contamination has not been reduced to background.

Action Type: Release Abatement Measure

Map ID
Direction
Distance
Elevation

MAP FINDINGS

Site

Database(s)

EDR ID Number
EPA ID Number

WINSLOW HOUSING PROJECT (Continued)

S110303697

Action Status:	Fee Received - FMCRA Use Only
Action Date:	11/23/2009
Response Action Outcome:	A permanent solution has been achieved. Contamination has not been reduced to background.
Action Type:	A Notice sent to a Potentially Responsible Party (PRP)
Action Status:	A MassDEP piece of correspondence was issued (approvals, NORs, etc.
Action Date:	11/24/2009
Response Action Outcome:	A permanent solution has been achieved. Contamination has not been reduced to background.
Action Type:	Release Abatement Measure
Action Status:	Status or Interim Report Received
Action Date:	4/12/2010
Response Action Outcome:	A permanent solution has been achieved. Contamination has not been reduced to background.
Action Type:	Release Abatement Measure
Action Status:	Completion Statement Received
Action Date:	6/17/2010
Response Action Outcome:	A permanent solution has been achieved. Contamination has not been reduced to background.
Action Type:	Response Action Outcome - RAO
Action Status:	RAO Statement Received
Action Date:	6/17/2010
Response Action Outcome:	A permanent solution has been achieved. Contamination has not been reduced to background.
Action Type:	Response Action Outcome - RAO
Action Status:	Fee Received - FMCRA Use Only
Action Date:	6/21/2010
Response Action Outcome:	A permanent solution has been achieved. Contamination has not been reduced to background.
Action Type:	RLFA
Action Status:	FOLOFF
Action Date:	8/13/2010
Response Action Outcome:	A permanent solution has been achieved. Contamination has not been reduced to background.
Action Type:	Response Action Outcome - RAO
Action Status:	Level I - Technical Screen Audit
Action Date:	8/13/2010
Response Action Outcome:	A permanent solution has been achieved. Contamination has not been reduced to background.
Chemicals:	
Chemical:	UNKNOWN CHEMICAL OF TYPE - OIL
Quantity:	1 gallons
Location Type:	RESIDENTIAL
Source:	UNKNOWN
Source:	UST

Map ID
Direction
Distance
Elevation

MAP FINDINGS

Site

Database(s)

EDR ID Number
EPA ID Number

J39
NNE
1/8-1/4
0.219 mi.
1156 ft.

VERIZON MASSACHUSETTS #827206
11 CHURCH ST
GREENFIELD, MA 01301

MA UST
MA Financial Assurance

U001005426
N/A

Site 1 of 4 in cluster J

Relative:
Higher

UST:

Actual:
256 ft.

Facility:

Facility ID: 6093
Owner Id: 6309
Owner: VERIZON NEW ENGLAND INC
Owner Address: 2 HAMPSHIRE ST
Owner City,St,Zip: LAWRENCE, MA 01840
Telephone: 9786883028
Description: Utilities
Facility address 2: Not reported
Owner address 2: Not reported
Latitude: 42.59043
Longitude: -72.59798
Contact name: William Irwin
Contact address1: 2 Hampshire Street
Contact address2: Not reported
Contact city: Lawrence
Contact state: MA
Contact zip: 01840
Contact email: b.irwin@verizon.com
Update: 2016-06-23 00:00:00
Update by: William Irwin
Fac status: OPEN

Facility ID: 6093
Owner Id: 6309
Owner: VERIZON NEW ENGLAND INC
Owner Address: 2 HAMPSHIRE ST
Owner City,St,Zip: LAWRENCE, MA 01840
Telephone: 9786883028
Description: Utilities
Facility address 2: Not reported
Owner address 2: Not reported
Latitude: 42.59043
Longitude: -72.59798
Contact name: William Irwin
Contact address1: 2 Hampshire Street
Contact address2: Not reported
Contact city: Lawrence
Contact state: MA
Contact zip: 01840
Contact email: b.irwin@verizon.com
Update: 2016-06-23 00:00:00
Update by: William Irwin
Fac status: OPEN

Tank ID: 1
Tank Status: Tank Removed
Status Date: 08/14/1996
Date Installed: 05/07/1973
Capacity: 5000
Contents: Unregulate

Map ID
Direction
Distance
Elevation

MAP FINDINGS

Site

Database(s)

EDR ID Number
EPA ID Number

VERIZON MASSACHUSETTS #827206 (Continued)

U001005426

Tank Usage: Not reported
Tank Leak Detection: Not reported
Pipe Leak Detection: Not reported
Latitude: Not reported
Longitude: Not reported
Tank construct: Not reported
Pipe construct: Not reported
Ptype: Not reported
Number of compartment: Not reported
Pipe install date: Not reported
Pipe leak install date: Not reported
Submersible sump: N
Submersible sump install date: Not reported
Turbine sump: N
Turbine sump sensor: N
Intermediate sump: N
Intermediate sump sensor: N
Spill bucket installed date: Not reported
Spill bucket sensor: N
Overfill protect install: Not reported
Overfill protect type: Not reported
Automatic line leak detect: Not reported
Tank corrosion type: Not reported
Leak corrosion type: Not reported

Tank ID: 2
Tank Status: In Use
Status Date: 09/01/1996
Date Installed: 09/01/1996
Capacity: 6000
Contents: Kerosene
Tank Usage: Emergency
Tank Leak Detection: Continuous Interstitial Monitoring
Pipe Leak Detection: Continuous Interstitial Space Monitoring
Latitude: Not reported
Longitude: Not reported
Tank construct: Double-walled non-corrodible (including "composite") material (cathodic protection not required)
Pipe construct: Double-walled non-corrodible material (No corrosion protection required)
Ptype: Non-European suction System
Number of compartment: Not reported
Pipe install date: 09/01/1996
Pipe leak install date: 09/01/1996
Submersible sump: N
Submersible sump install date: Not reported
Turbine sump: Y
Turbine sump sensor: Y
Intermediate sump: N
Intermediate sump sensor: N
Spill bucket installed date: 09/01/1996
Spill bucket sensor: N
Overfill protect install: 09/01/1996
Overfill protect type: High level alarm
Automatic line leak detect: Not reported
Tank corrosion type: Not reported
Leak corrosion type: Not reported

Map ID
Direction
Distance
Elevation

MAP FINDINGS

Site

Database(s)

EDR ID Number
EPA ID Number

VERIZON MASSACHUSETTS #827206 (Continued)

U001005426

MA Financial Assurance 2:

Facility Id: 6093
Description: Utilities
Work Phone: (315) 432-8486

J40
NNE
1/8-1/4
0.219 mi.
1156 ft.

BELL ATLANTIC
11 CHURCH ST
GREENFIELD, MA 01301

NJ MANIFEST S120664236
N/A

Site 2 of 4 in cluster J

Relative:
Higher

NJ MANIFEST:

Actual:
256 ft.

EPA Id: MAD000639062
Mail Address: 99 HIGH ST
Mail City/State/Zip: BOSTON, MA 02110
Facility Phone: Not reported
Emergency Phone: Not reported
Contact: ALEX MACARTHUR
Comments: Not reported
SIC Code: Not reported
County: MA011
Municipal: Not reported
Previous EPA Id: Not reported
Gen Flag: Not reported
Trans Flag: Not reported
TSDF Flag: Not reported
Name Change: Not reported
Date Change: Not reported

Manifest:

Manifest Number: 012348240JJK
EPA ID: MAD000639062
Date Shipped: 4/13/2015
TSDF EPA ID: NJD002200046
Transporter EPA ID: NJ0000027193
Transporter 2 EPA ID: Not reported
Transporter 3 EPA ID: Not reported
Transporter 4 EPA ID: Not reported
Transporter 5 EPA ID: Not reported
Transporter 6 EPA ID: Not reported
Transporter 7 EPA ID: Not reported
Transporter 8 EPA ID: Not reported
Transporter 9 EPA ID: Not reported
Transporter 10 EPA ID: Not reported
Date Trans1 Transported Waste: Not reported
Date Trans2 Transported Waste: Not reported
Date Trans3 Transported Waste: Not reported
Date Trans4 Transported Waste: Not reported
Date Trans5 Transported Waste: Not reported
Date Trans6 Transported Waste: Not reported
Date Trans7 Transported Waste: Not reported
Date Trans8 Transported Waste: Not reported
Date Trans9 Transported Waste: Not reported
Date Trans10 Transported Waste: Not reported
Date TSDF Received Waste: Not reported
TSDF EPA Facility Name: Not reported
QTY Units: Not reported
Transporter SEQ ID: Not reported

Map ID
Direction
Distance
Elevation

MAP FINDINGS

Site

Database(s)

EDR ID Number
EPA ID Number

BELL ATLANTIC (Continued)

S120664236

Transporter-1 Date: Not reported
Waste SEQ ID: Not reported
Waste Type Code 2: Not reported
Waste Type Code 3: Not reported
Waste Type Code 4: Not reported
Waste Type Code 5: Not reported
Waste Type Code 6: Not reported
Date Accepted: Not reported
Manifest Discrepancy Type: Not reported
Data Entry Number: Not reported
Was Load Rejected: BOSTON, MA 02110
Reason Load Was Rejected: Not reported

J41
NNE
1/8-1/4
0.219 mi.
1156 ft.

VERIZON GREENFIELD CO (VZ- MA827206)
11 CHURCH ST
GREENFIELD, MA 01301

Site 3 of 4 in cluster J

MA SHWS
MA RELEASE
MA SPILLS
MA TIER 2

S101022274
N/A

Relative:
Higher

Actual:
256 ft.

SHWS:
Release Tracking Number/Current Status: 1-0000556 / PENNFA
Release Town: GREENFIELD
Notification Date: 12/05/1988
Category: NONE
Associated ID: Not reported
Current Status: Pending No Further Action
Status Date: 08/01/1995
Phase: Not reported
Response Action Outcome: -
Oil Or Haz Material: Not reported

[Click here to access the MA DEP site for this facility:](#)

Chemicals:
Chemical: UNKNOWN
Quantity: Not reported

Actions:
Action Type: Release Disposition
Action Status: Valid Transition Site
Action Date: 12/5/1988
Response Action Outcome: Not reported

Action Type: A Notice sent to a Potentially Responsible Party (PRP)
Action Status: A MassDEP piece of correspondence was issued (approvals, NORs, etc.
Action Date: 12/5/1988
Response Action Outcome: Not reported

Action Type: Compliance and Enforcement Action
Action Status: FLDREQ
Action Date: 4/19/1990
Response Action Outcome: Not reported

Action Type: TREGS
Action Status: PENNFA

Map ID
Direction
Distance
Elevation

MAP FINDINGS

Site

Database(s)

EDR ID Number
EPA ID Number

VERIZON GREENFIELD CO (VZ- MA827206) (Continued)

S101022274

Action Date: 8/1/1995
Response Action Outcome: Not reported

Release:

Release Tracking Number/Current Status: 1-0000556 / PENNFA
Primary ID: Not reported
Official City: GREENFIELD
Notification: 12/05/1988
Category: NONE
Status Date: 08/01/1995
Phase: Not reported
Response Action Outcome: -
Oil / Haz Material Type: Not reported

[Click here to access the MA DEP site for this facility:](#)

Actions:

Action Type: Release Disposition
Action Status: Valid Transition Site
Action Date: 12/5/1988
Response Action Outcome: Not reported

Action Type: A Notice sent to a Potentially Responsible Party (PRP)
Action Status: A MassDEP piece of correspondence was issued (approvals, NORs, etc.
Action Date: 12/5/1988
Response Action Outcome: Not reported

Action Type: Compliance and Enforcement Action
Action Status: FLDREQ
Action Date: 4/19/1990
Response Action Outcome: Not reported

Action Type: TREGS
Action Status: PENNFA
Action Date: 8/1/1995
Response Action Outcome: Not reported

Chemicals:

Chemical: UNKNOWN
Quantity: Not reported

MA Spills:

Facility ID: 0000
Staff Lead: RODRIGUES, K
Last Entered: 19881211
Spill Date: Not reported
Report Date: 19881014
Case Closed: YES
Virgin Waste: VIRGIN
Env Impact: SOIL
Material: KEROSENE
Qty Reported: NONE
Qty Reported:
CAS No: Not reported

Spill ID: W88-0571
Date Entered: 19881211
First Response: 19881014
Spill Time: Not reported
Report Time: 03:30PM
Mat Type: PETROLEUM
Contam Soil: Not reported
Other Impact: Not reported
Other Material: Not reported
Qty Actual: NONE
Qty Actual:
PCB Lev (ppm): Not reported

Map ID
Direction
Distance
Elevation

MAP FINDINGS

Site

Database(s)

EDR ID Number
EPA ID Number

VERIZON GREENFIELD CO (VZ- MA827206) (Continued)

S101022274

Source:	U.S.T.	Other Source:	Not reported
Incident:	LEAK	Other Incdnt:	Not reported
Cleanup Type:	Not reported	Contractor:	NOT USED
Referral:	NO	LUST Elig:	Not reported
Report Prep:	Not reported	Category:	Not reported
Notifier:	Not reported		
Notif Tel:	Not reported		
Days/Close:	-717		
Facility ID:	0000	Spill ID:	N92-0841
Staff Lead:	ARMSTRONG, V	Date Entered:	Not reported
Last Entered:	19920716	First Response:	19920707
Spill Date:	19920706	Spill Time:	Not reported
Report Date:	19920707	Report Time:	10:00AM
Case Closed:	YES	Mat Type:	PETROLEUM
Virgin Waste:	VIRGIN	Contam Soil:	Not reported
Env Impact:	SOIL	Other Impact:	Not reported
Material:	#2 FUEL OIL	Other Material:	Not reported
Qty Reported:	101-250	Qty Actual:	UNKNOWN
Qty Reported:	GALLONS	Qty Actual:	GALLONS
CAS No:	Not reported	PCB Lev (ppm):	NONE
Source:	PIPE/HOSE/LINE	Other Source:	Not reported
Incident:	LEAK	Other Incdnt:	Not reported
Cleanup Type:	---	Contractor:	NOT USED
Referral:	NO	LUST Elig:	NO
Report Prep:	Not reported	Category:	10
Notifier:	MIKE ORLANDO		
Notif Tel:	Not reported		
Days/Close:	0		

TIER 2:

Report Year:	2017
Facility Id:	FATR2017000000031956
Facility Dept:	Not reported
Latitude:	42.59030
Longitude:	-72.59860
Mailing Address:	2 Hampshire Street, 3rd floor
Mailing City/State/Zip:	01840
Mailing Country:	Not reported
Notes:	Not reported
All Chemicals Same As Last Yr:	Not reported
Date Signed:	1/9/2018
Dike Or Other Safeguard:	Not reported
Failed Validation:	Not reported
Date Modified:	06/28/2018
Fees Total:	Not reported
Num Of Employees:	2
Site Coord Abbreviated?:	Not reported
Site Map:	Not reported
State Label Code:	MA2017
Submitted By:	William Irwin, Manager, Global EH&S Compliance
Validation Report:	Not reported
Fire District:	Not reported
Latlong Location Description:	Not reported
Latlong Method:	Not reported
Record Key:	FDTR2017000000037068

Map ID
Direction
Distance
Elevation

MAP FINDINGS

Site

Database(s)

EDR ID Number
EPA ID Number

VERIZON GREENFIELD CO (VZ- MA827206) (Continued)

S101022274

Id:	Not reported
Type:	RMP
Description:	RMP
Last Modified:	Not reported
Record Key:	FDTR2017000000037069
Id:	Not reported
Type:	State ID
Description:	State ID
Last Modified:	Not reported
Record Key:	FDTR2017000000037070
Id:	Not reported
Type:	TRI
Description:	TRI
Last Modified:	Not reported
Record Key:	FDTR2017000000037071
Id:	107212169
Type:	DUN & BradStreet
Description:	DUN & BradStreet
Last Modified:	Not reported
Record Key:	FDTR2017000000037072
Id:	232259884
Type:	EIN
Description:	EIN
Last Modified:	Not reported
Record Key:	FDTR2017000000037073
Id:	4813
Type:	SIC
Description:	SIC
Last Modified:	Not reported
Record Key:	FDTR2017000000037074
Id:	517311
Type:	NAICS
Description:	Not reported
Last Modified:	Not reported
Record Key:	FDTR2017000000037075
Id:	8560
Type:	T2M Facility ID
Description:	T2M Facility ID
Last Modified:	Not reported

Contact:	
Report Year:	2017
Contact Record Id:	CTTR2017295261P31956
Title:	Not reported
Contact Name:	Not reported
Contact Email:	Not reported
Contact Mail Address:	Not reported
Contact Mail City:	Not reported
Contact Mail State:	MA
Contact Mail Zip:	Not reported

Map ID
Direction
Distance
Elevation

MAP FINDINGS

Site

Database(s)

EDR ID Number
EPA ID Number

VERIZON GREENFIELD CO (VZ- MA827206) (Continued)

S101022274

Contact Mail Country: US
Contact1 Type: Parent Company
Contact2 Type: Not reported
Contact3 Type: Not reported
Contact4 Type: Not reported
Modification Date: 1/1/1900

Contact:
Report Year: 2017
Contact Record Id: CTTR2017295267P31956
Title: Manager
Contact Name: Service Center
Contact Email: b.irwin@verizon.com
Contact Mail Address: Not reported
Contact Mail City: Not reported
Contact Mail State: Not reported
Contact Mail Zip: Not reported
Contact Mail Country: Not reported
Contact1 Type: Emergency Contact
Contact2 Type: Not reported
Contact3 Type: Not reported
Contact4 Type: Not reported
Modification Date: 1/1/1900

Contact:
Report Year: 2017
Contact Record Id: CTTR2017295268P31956
Title: Property Manager
Contact Name: Coaston
Contact Email: jeffery.coaston@verizon.com
Contact Mail Address: Not reported
Contact Mail City: Not reported
Contact Mail State: Not reported
Contact Mail Zip: Not reported
Contact Mail Country: Not reported
Contact1 Type: Fac. Emergency Coordinator
Contact2 Type: Not reported
Contact3 Type: Not reported
Contact4 Type: Not reported
Modification Date: 1/1/1900

Contact:
Report Year: 2017
Contact Record Id: CTTR2017295262P31956
Title: Not reported
Contact Name: Verizon Communications, Inc.
Contact Email: b.irwin@verizon.com
Contact Mail Address: 2 Hampshire Street, 3rd Floor
Contact Mail City: Lawrence
Contact Mail State: MA
Contact Mail Zip: 01840-840-
Contact Mail Country: US
Contact1 Type: Owner / Operator

Map ID
Direction
Distance
Elevation

MAP FINDINGS

Site

Database(s)

EDR ID Number
EPA ID Number

VERIZON GREENFIELD CO (VZ- MA827206) (Continued)

S101022274

Contact2 Type: Not reported
Contact3 Type: Not reported
Contact4 Type: Not reported
Modification Date: 1/1/1900

Contact:
Report Year: 2017
Contact Record Id: CTTR2017295265P31956
Title: Not reported
Contact Name: Not reported
Contact Email: Not reported
Contact Mail Address: 11 CHURCH ST
Contact Mail City: GREENFIELD
Contact Mail State: MA
Contact Mail Zip: 01301
Contact Mail Country: US
Contact1 Type: Other
Contact2 Type: Not reported
Contact3 Type: Not reported
Contact4 Type: Not reported
Modification Date: 1/1/1900

Contact:
Report Year: 2017
Contact Record Id: CTTR2017295269P31956
Title: Manager, Global EH&S Compliance
Contact Name: Irwin
Contact Email: b.irwin@verizon.com
Contact Mail Address: Not reported
Contact Mail City: Not reported
Contact Mail State: Not reported
Contact Mail Zip: Not reported
Contact Mail Country: Not reported
Contact1 Type: Tier II Information Contact
Contact2 Type: Not reported
Contact3 Type: Not reported
Contact4 Type: Not reported
Modification Date: 1/1/1900

Contact:
Report Year: 2017
Contact Record Id: CTTR2017295263P31956
Title: Not reported
Contact Name: Not reported
Contact Email: Not reported
Contact Mail Address: Not reported
Contact Mail City: Not reported
Contact Mail State: Not reported
Contact Mail Zip: Not reported
Contact Mail Country: Not reported
Contact1 Type: Billing
Contact2 Type: Not reported
Contact3 Type: Not reported

Map ID
Direction
Distance
Elevation

MAP FINDINGS

Site

Database(s)

EDR ID Number
EPA ID Number

VERIZON GREENFIELD CO (VZ- MA827206) (Continued)

S101022274

Contact4 Type: Not reported
Modification Date: 1/1/1900

Contact:
Report Year: 2017
Contact Record Id: CTTR2017120907P31956
Title: Not reported
Contact Name: Every 10 years
Contact Email: Not reported
Contact Mail Address: infrequent
Contact Mail City: infrequent
Contact Mail State: MA
Contact Mail Zip: 00000-000-
Contact Mail Country: Not reported
Contact1 Type: Carrier Contact
Contact2 Type: Not reported
Contact3 Type: Not reported
Contact4 Type: Not reported
Modification Date: 1/1/1900

Contact:
Report Year: 2017
Contact Record Id: CTTR2017295266P31956
Title: Property Manager
Contact Name: Coaston
Contact Email: jeffery.coaston@verizon.com
Contact Mail Address: Not reported
Contact Mail City: Not reported
Contact Mail State: Not reported
Contact Mail Zip: Not reported
Contact Mail Country: Not reported
Contact1 Type: Emergency Contact
Contact2 Type: Not reported
Contact3 Type: Not reported
Contact4 Type: Not reported
Modification Date: 1/1/1900

Chemicals:
Acute: T
Ave Amount: 41640.00
Ave Amount Code: 7
Chem Inv Record Id: CVTR2017000000120907
Chem Same As Last Yr: Not reported
Chronic: Not reported
CICAS: Not reported
CI EHS Chemical: Yes
CI Last Modified: 6/28/2018
Days On Site: 365
Entered Chemical Name: Lead Acid Batteries
Fire: Not reported
Gas: Not reported
Liquid: T
Max Amount: 41640.00

Map ID
Direction
Distance
Elevation

MAP FINDINGS

Site

Database(s)

EDR ID Number
EPA ID Number

VERIZON GREENFIELD CO (VZ- MA827206) (Continued)

S101022274

Max Amount Code: 7
Max Amt Container: 4.164000000000000e+004
Mixture: T
Pressure: Not reported
Pure: Not reported
Reactive: Not reported
Solid: T
State01 Checkbox: T
State01 Number: 0
State01 Text: Stationary batteries that remain onsite
State02 Checkbox: Not reported
State02 Number: 0
State02 Text: Year
State03 Checkbox: Not reported
State03 Number: 0
State03 Text: Not reported
State04 Checkbox: Not reported
State04 Number: 0
State04 Text: Solid
State05 Checkbox: Not reported
State05 Text: Not reported
State06 Checkbox: Not reported
State06 Text: Not reported
State07 Checkbox: T
State07 Text: No shipments received this year
State1 Contact Field: Infrequent. Every 10 years
State Label Code: MA2017
Trade Secret: Not reported

Location:

Record Key: CLTR201700000S317007
Chem Inv Record Id: CVTR2017000000120907
Type Code: Battery
Pressure Code: Ambient pressure
Temperature Code: Ambient temperature
Location: Inside Main Building-Floor 1
Amount: 0
Amount Unit: lbs
Last Modified: 6/28/2018

Chemical Mixture:

Record Key: CLTR201700000M114945
Chem Inv Rec Id: CVTR2017000000120907
Mx Chem: SULFURIC ACID
Mx CAS: 7664939
Percentage: 6.90
Wt Vol: Wt
Mx EHS: Not reported
Mx Last Modified: Not reported

Acute: Not reported
Ave Amount: 40860.00
Ave Amount Code: 7
Chem Inv Record Id: CVTR2017000000120908
Chem Same As Last Yr: Not reported
Chronic: Not reported

Map ID
Direction
Distance
Elevation

MAP FINDINGS

Site

Database(s)

EDR ID Number
EPA ID Number

VERIZON GREENFIELD CO (VZ- MA827206) (Continued)

S101022274

CICAS: 8008206
CI EHS Chemical: No
CI Last Modified: 6/28/2018
Days On Site: 365
Entered Chemical Name: Kerosene
Fire: Not reported
Gas: Not reported
Liquid: T
Max Amount: 40860.00
Max Amount Code: 7
Max Amt Container: 4.086000000000000e+004
Mixture: Not reported
Pressure: Not reported
Pure: T
Reactive: Not reported
Solid: Not reported
State01 Checkbox: Not reported
State01 Number: 7300
State01 Text: N/A
State02 Checkbox: T
State02 Number: 1
State02 Text: Year
State03 Checkbox: Not reported
State03 Number: 7300
State03 Text: Not reported
State04 Checkbox: Not reported
State04 Number: 3650
State04 Text: Liquid
State05 Checkbox: Not reported
State05 Text: Not reported
State06 Checkbox: Not reported
State06 Text: Not reported
State07 Checkbox: Not reported
State07 Text: Not required for Non-EHS
State1 Contact Field: N/A
State Label Code: MA2017
Trade Secret: Not reported

Location:

Record Key: CLTR201700000S317009
Chem Inv Record Id: CVTR2017000000120908
Type Code: Below ground tank
Pressure Code: Ambient pressure
Temperature Code: Ambient temperature
Location: Outside-Other
Amount: 0
Amount Unit: lbs
Last Modified: 6/28/2018

Map ID
Direction
Distance
Elevation

MAP FINDINGS

EDR ID Number
EPA ID Number

J42
NNE
1/8-1/4
0.219 mi.
1156 ft.

BELL ATLANTIC
11 CHURCH ST
GREENFIELD, MA 01301

RCRA NonGen / NLR
FINDS
ECHO

1000690447
MAD000639062

Site 4 of 4 in cluster J

Relative:
Higher

RCRA NonGen / NLR:

Actual:
256 ft.

Date form received by agency: 10/06/1980
Facility name: BELL ATLANTIC
Facility address: 11 CHURCH ST
GREENFIELD, MA 01301
EPA ID: MAD000639062
Mailing address: 99 HIGH ST
BOSTON, MA 02110
Contact: ALEX MACARTHUR
Contact address: 99 HIGH ST
BOSTON, MA 02110
Contact country: US
Contact telephone: 617-743-5904
Contact email: Not reported
EPA Region: 01
Classification: Non-Generator
Description: Handler: Non-Generators do not presently generate hazardous waste

Owner/Operator Summary:

Owner/operator name: NYNEX
Owner/operator address: 99 HIGH ST
BOSTON, MA 02110
Owner/operator country: US
Owner/operator telephone: Not reported
Owner/operator email: Not reported
Owner/operator fax: Not reported
Owner/operator extension: Not reported
Legal status: Private
Owner/Operator Type: Owner
Owner/Op start date: 10/16/2004
Owner/Op end date: Not reported

Handler Activities Summary:

U.S. importer of hazardous waste: No
Mixed waste (haz. and radioactive): No
Recycler of hazardous waste: No
Transporter of hazardous waste: No
Treater, storer or disposer of HW: No
Underground injection activity: No
On-site burner exemption: No
Furnace exemption: No
Used oil fuel burner: No
Used oil processor: No
Used oil refiner: No
Used oil fuel marketer to burner: No
Used oil Specification marketer: No
Used oil transfer facility: No
Used oil transporter: No

Violation Status: No violations found

FINDS:

Map ID
Direction
Distance
Elevation

MAP FINDINGS

Site

Database(s)

EDR ID Number
EPA ID Number

BELL ATLANTIC (Continued)

1000690447

Registry ID: 110003414626

Environmental Interest/Information System

RCRAInfo is a national information system that supports the Resource Conservation and Recovery Act (RCRA) program through the tracking of events and activities related to facilities that generate, transport, and treat, store, or dispose of hazardous waste. RCRAInfo allows RCRA program staff to track the notification, permit, compliance, and corrective action activities required under RCRA.

MA-EPICS - Massachusetts Environmental Protection Integrated Computer System

[Click this hyperlink](#) while viewing on your computer to access additional FINDS: detail in the EDR Site Report.

ECHO:

Envid: 1000690447
Registry ID: 110003414626
DFR URL: <http://echo.epa.gov/detailed-facility-report?fid=110003414626>

43
NNE
1/8-1/4
0.221 mi.
1169 ft.

FORMER FILLING STATION
104 FEDERAL STREET
GREENFIELD, MA 01301

MA SHWS **S118947346**
MA RELEASE **N/A**

Relative:
Higher

Actual:
249 ft.

SHWS:

Release Tracking Number/Current Status: 1-0020087 / PSNC
Release Town: GREENFIELD
Notification Date: 09/29/2016
Category: 120 DY
Associated ID: Not reported
Current Status: PSNC
Status Date: 02/02/2017
Phase: Not reported
Response Action Outcome: -
Oil Or Haz Material: Not reported
Location Type: COMMERCIAL
Source: UNKNOWN

[Click here to access the MA DEP site for this facility:](#)

Chemicals:

Chemical: Not reported
Quantity: Not reported

Actions:

Action Type: Response Action Outcome - RAO
Action Status: PSNRCD
Action Date: 2/2/2017
Response Action Outcome: Not reported

Action Type: Response Action Outcome - RAO
Action Status: Level I - Technical Screen Audit

Map ID
Direction
Distance
Elevation

MAP FINDINGS

Site

Database(s)

EDR ID Number
EPA ID Number

FORMER FILLING STATION (Continued)

S118947346

Action Date:	6/13/2017
Response Action Outcome:	Not reported
Action Type:	RNFE
Action Status:	Transmittal, Notice, or Notification Received
Action Date:	9/29/2016
Response Action Outcome:	Not reported
Action Type:	Release Disposition
Action Status:	Reportable Release under MGL 21E
Action Date:	9/29/2016
Response Action Outcome:	Not reported
Action Type:	Compliance and Enforcement Action
Action Status:	Interim Deadline Letter Issued
Action Date:	9/30/2016
Response Action Outcome:	Not reported
Action Type:	A Notice sent to a Potentially Responsible Party (PRP)
Action Status:	A MassDEP piece of correspondence was issued (approvals, NORs, etc.
Action Date:	9/30/2016
Response Action Outcome:	Not reported

Release:

Release Tracking Number/Current Status:	1-0020087 / PSNC
Primary ID:	Not reported
Official City:	GREENFIELD
Notification:	09/29/2016
Category:	120 DY
Status Date:	02/02/2017
Phase:	Not reported
Response Action Outcome:	-
Oil / Haz Material Type:	Not reported

Click here to access the MA DEP site for this facility:

Actions:

Action Type:	Response Action Outcome - RAO
Action Status:	PSNRCD
Action Date:	2/2/2017
Response Action Outcome:	Not reported
Action Type:	Response Action Outcome - RAO
Action Status:	Level I - Technical Screen Audit
Action Date:	6/13/2017
Response Action Outcome:	Not reported
Action Type:	RNFE
Action Status:	Transmittal, Notice, or Notification Received
Action Date:	9/29/2016
Response Action Outcome:	Not reported
Action Type:	Release Disposition
Action Status:	Reportable Release under MGL 21E
Action Date:	9/29/2016

Map ID
Direction
Distance
Elevation

MAP FINDINGS

Site

Database(s)

EDR ID Number
EPA ID Number

FORMER FILLING STATION (Continued)

S118947346

Response Action Outcome: Not reported

Action Type: Compliance and Enforcement Action
Action Status: Interim Deadline Letter Issued
Action Date: 9/30/2016
Response Action Outcome: Not reported

Action Type: A Notice sent to a Potentially Responsible Party (PRP)
Action Status: A MassDEP piece of correspondence was issued (approvals, NORs, etc.
Action Date: 9/30/2016
Response Action Outcome: Not reported

Chemicals:
Chemical: Not reported
Quantity: Not reported
Location Type: COMMERCIAL
Source: UNKNOWN

K44
West
1/8-1/4
0.248 mi.
1307 ft.

WIENER BOB TIRE CO INC
107 MAIN ST
GREENFIELD, MA 01301

RCRA-CESQG
FINDS
ECHO

1004717035
MAD981892334

Site 1 of 4 in cluster K

Relative:
Lower

RCRA-CESQG:

Actual:
220 ft.

Date form received by agency: 12/22/1987
Facility name: WIENER BOB TIRE CO INC
Facility address: 107 MAIN ST
GREENFIELD, MA 01301
EPA ID: MAD981892334
Mailing address: 1179 E COLUMBUS AVE
SPRINGFIELD, MA 01105
Contact: WALLY HERZIG
Contact address: 1179 E COLUMBUS AVE
SPRINGFIELD, MA 01105
Contact country: US
Contact telephone: 413-772-0749
Contact email: Not reported
EPA Region: 01
Classification: Conditionally Exempt Small Quantity Generator
Description: Handler: generates 100 kg or less of hazardous waste per calendar month, and accumulates 1000 kg or less of hazardous waste at any time; or generates 1 kg or less of acutely hazardous waste per calendar month, and accumulates at any time: 1 kg or less of acutely hazardous waste; or 100 kg or less of any residue or contaminated soil, waste or other debris resulting from the cleanup of a spill, into or on any land or water, of acutely hazardous waste; or generates 100 kg or less of any residue or contaminated soil, waste or other debris resulting from the cleanup of a spill, into or on any land or water, of acutely hazardous waste during any calendar month, and accumulates at any time: 1 kg or less of acutely hazardous waste; or 100 kg or less of any residue or contaminated soil, waste or other debris resulting from the cleanup of a spill, into or on any land or water, of acutely hazardous waste

Owner/Operator Summary:

Owner/operator name: JEROME M WIENER

Map ID
Direction
Distance
Elevation

MAP FINDINGS

Site

Database(s)

EDR ID Number
EPA ID Number

WIENER BOB TIRE CO INC (Continued)

1004717035

Owner/operator address: 1179 E COLUMBUS AVE
SPRINGFIELD, MA 01105

Owner/operator country: US
Owner/operator telephone: Not reported
Owner/operator email: Not reported
Owner/operator fax: Not reported
Owner/operator extension: Not reported
Legal status: Private
Owner/Operator Type: Owner
Owner/Op start date: 10/16/2004
Owner/Op end date: Not reported

Owner/operator name: WIENER BOB TIRE CO INC
Owner/operator address: 1179 E COLUMBUS AVE
SPRINGFIELD, MA 01105

Owner/operator country: US
Owner/operator telephone: Not reported
Owner/operator email: Not reported
Owner/operator fax: Not reported
Owner/operator extension: Not reported
Legal status: Private
Owner/Operator Type: Operator
Owner/Op start date: 12/08/1991
Owner/Op end date: Not reported

Handler Activities Summary:

U.S. importer of hazardous waste: No
Mixed waste (haz. and radioactive): No
Recycler of hazardous waste: No
Transporter of hazardous waste: No
Treater, storer or disposer of HW: No
Underground injection activity: No
On-site burner exemption: No
Furnace exemption: No
Used oil fuel burner: No
Used oil processor: No
Used oil refiner: No
Used oil fuel marketer to burner: No
Used oil Specification marketer: No
Used oil transfer facility: No
Used oil transporter: No

. Waste code: D001

. Waste name: IGNITABLE HAZARDOUS WASTES ARE THOSE WASTES WHICH HAVE A FLASHPOINT OF LESS THAN 140 DEGREES FAHRENHEIT AS DETERMINED BY A PENSKEY-MARTENS CLOSED CUP FLASH POINT TESTER. ANOTHER METHOD OF DETERMINING THE FLASH POINT OF A WASTE IS TO REVIEW THE MATERIAL SAFETY DATA SHEET, WHICH CAN BE OBTAINED FROM THE MANUFACTURER OR DISTRIBUTOR OF THE MATERIAL. LACQUER THINNER IS AN EXAMPLE OF A COMMONLY USED SOLVENT WHICH WOULD BE CONSIDERED AS IGNITABLE HAZARDOUS WASTE.

Violation Status: No violations found

FINDS:

Registry ID: 110003472082

Map ID
Direction
Distance
Elevation

MAP FINDINGS

Site

Database(s)

EDR ID Number
EPA ID Number

WIENER BOB TIRE CO INC (Continued)

1004717035

Environmental Interest/Information System

RCRAInfo is a national information system that supports the Resource Conservation and Recovery Act (RCRA) program through the tracking of events and activities related to facilities that generate, transport, and treat, store, or dispose of hazardous waste. RCRAInfo allows RCRA program staff to track the notification, permit, compliance, and corrective action activities required under RCRA.

MA-EPICS - Massachusetts Environmental Protection Integrated Computer System

[Click this hyperlink](#) while viewing on your computer to access additional FINDS: detail in the EDR Site Report.

ECHO:

Envid: 1004717035
Registry ID: 110003472082
DFR URL: <http://echo.epa.gov/detailed-facility-report?fid=110003472082>

K45
West
1/8-1/4
0.248 mi.
1307 ft.

WIENER BOB TIRE CO INC
107 MAIN ST
GREENFIELD, MA 01301

MA HW GEN **S112552764**
N/A

Relative:
Lower
Actual:
220 ft.

HW GEN:
EPA Id: MAD981892334
RCRA Generator Status: VSQG
State Generator Status: Not reported

K46
West
1/8-1/4
0.248 mi.
1307 ft.

RITE AID 10074
107 MAIN STREET
GREENFIELD, MA 01301

RCRA-SQG **1007448793**
RI MANIFEST **MAR000512368**

Relative:
Lower
Actual:
220 ft.

RCRA-SQG:
Date form received by agency: 03/01/2016
Facility name: RITE AID 10074
Facility address: 107 MAIN STREET
GREENFIELD, MA 01301
EPA ID: MAR000512368
Mailing address: HUNTER LANE
HUNTER LANE
CAMP HILL, PA 17011
Contact: DAVID W CROZIER
Contact address: HUNTER LANE
CAMP HILL, PA 17011
Contact country: Not reported
Contact telephone: 717-975-8643
Contact email: EHS@RITEAID.COM
EPA Region: 01
Classification: Small Small Quantity Generator
Description: Handler: generates more than 100 and less than 1000 kg of hazardous waste during any calendar month and accumulates less than 6000 kg of

Map ID
Direction
Distance
Elevation

MAP FINDINGS

Site

Database(s)

EDR ID Number
EPA ID Number

RITE AID 10074 (Continued)

1007448793

hazardous waste at any time; or generates 100 kg or less of hazardous waste during any calendar month, and accumulates more than 1000 kg of hazardous waste at any time

Owner/Operator Summary:

Owner/operator name: BROOKS PHARMACY #354
Owner/operator address: 50 SERVICE AVE
WARWICK, RI 02886
Owner/operator country: US
Owner/operator telephone: Not reported
Owner/operator email: Not reported
Owner/operator fax: Not reported
Owner/operator extension: Not reported
Legal status: Private
Owner/Operator Type: Operator
Owner/Op start date: 03/25/1999
Owner/Op end date: Not reported

Owner/operator name: PJC REALTY MA INC
Owner/operator address: 50 SERVICE AVE
WARWICK, RI 02886
Owner/operator country: US
Owner/operator telephone: Not reported
Owner/operator email: Not reported
Owner/operator fax: Not reported
Owner/operator extension: Not reported
Legal status: Private
Owner/Operator Type: Owner
Owner/Op start date: 05/21/2003
Owner/Op end date: Not reported

Owner/operator name: MAXI DRUG, INC.
Owner/operator address: HUNTER LANE
CAMP HILL, PA 17011
Owner/operator country: Not reported
Owner/operator telephone: 717-761-2633
Owner/operator email: Not reported
Owner/operator fax: Not reported
Owner/operator extension: Not reported
Legal status: Private
Owner/Operator Type: Owner
Owner/Op start date: 02/08/2008
Owner/Op end date: Not reported

Owner/operator name: MAXI DRUG, INC
Owner/operator address: HUNTER LANE
CAMP HILL, PA 17011
Owner/operator country: Not reported
Owner/operator telephone: 717-761-2633
Owner/operator email: Not reported
Owner/operator fax: Not reported
Owner/operator extension: Not reported
Legal status: Private
Owner/Operator Type: Operator
Owner/Op start date: 11/21/1996
Owner/Op end date: Not reported

Map ID
Direction
Distance
Elevation

MAP FINDINGS

Site

Database(s)

EDR ID Number
EPA ID Number

RITE AID 10074 (Continued)

1007448793

Handler Activities Summary:

U.S. importer of hazardous waste: No
Mixed waste (haz. and radioactive): No
Recycler of hazardous waste: No
Transporter of hazardous waste: No
Treater, storer or disposer of HW: No
Underground injection activity: No
On-site burner exemption: No
Furnace exemption: No
Used oil fuel burner: No
Used oil processor: No
User oil refiner: No
Used oil fuel marketer to burner: No
Used oil Specification marketer: No
Used oil transfer facility: No
Used oil transporter: No

. Waste code: D001
. Waste name: IGNITABLE HAZARDOUS WASTES ARE THOSE WASTES WHICH HAVE A FLASHPOINT OF LESS THAN 140 DEGREES FAHRENHEIT AS DETERMINED BY A PENSKEY-MARTENS CLOSED CUP FLASH POINT TESTER. ANOTHER METHOD OF DETERMINING THE FLASH POINT OF A WASTE IS TO REVIEW THE MATERIAL SAFETY DATA SHEET, WHICH CAN BE OBTAINED FROM THE MANUFACTURER OR DISTRIBUTOR OF THE MATERIAL. LACQUER THINNER IS AN EXAMPLE OF A COMMONLY USED SOLVENT WHICH WOULD BE CONSIDERED AS IGNITABLE HAZARDOUS WASTE.

. Waste code: D002
. Waste name: A WASTE WHICH HAS A PH OF LESS THAN 2 OR GREATER THAN 12.5 IS CONSIDERED TO BE A CORROSIVE HAZARDOUS WASTE. SODIUM HYDROXIDE, A CAUSTIC SOLUTION WITH A HIGH PH, IS OFTEN USED BY INDUSTRIES TO CLEAN OR DEGREASE PARTS. HYDROCHLORIC ACID, A SOLUTION WITH A LOW PH, IS USED BY MANY INDUSTRIES TO CLEAN METAL PARTS PRIOR TO PAINTING. WHEN THESE CAUSTIC OR ACID SOLUTIONS BECOME CONTAMINATED AND MUST BE DISPOSED, THE WASTE WOULD BE A CORROSIVE HAZARDOUS WASTE.

. Waste code: D005
. Waste name: BARIUM

. Waste code: D007
. Waste name: CHROMIUM

. Waste code: D009
. Waste name: MERCURY

. Waste code: D010
. Waste name: SELENIUM

. Waste code: D011
. Waste name: SILVER

. Waste code: D016
. Waste name: 2,4-D

. Waste code: D018
. Waste name: BENZENE

. Waste code: D027

Map ID
Direction
Distance
Elevation

MAP FINDINGS

Site

Database(s)

EDR ID Number
EPA ID Number

RITE AID 10074 (Continued)

1007448793

. Waste name:	1,4-DICHLOROBENZENE
. Waste code:	D035
. Waste name:	METHYL ETHYL KETONE
. Waste code:	P001
. Waste name:	2H-1-BENZOPYRAN-2-ONE, 4-HYDROXY-3-(3-OXO-1-PHENYLBUTYL)-, & SALTS, WHEN PRESENT AT CONCENTRATIONS GREATER THAN 0.3%
. Waste code:	P042
. Waste name:	1,2-BENZENEDIOL, 4-[1-HYDROXY-2-(METHYLAMINO)ETHYL]-, (R)-
. Waste code:	P075
. Waste name:	NICOTINE, & SALTS
. Waste code:	U002
. Waste name:	ACETONE (I)
. Waste code:	U035
. Waste name:	BENZENEBUTANOIC ACID, 4-[BIS(2-CHLOROETHYL)AMINO]-
. Waste code:	U044
. Waste name:	CHLOROFORM
. Waste code:	U058
. Waste name:	CYCLOPHOSPHAMIDE
. Waste code:	U072
. Waste name:	BENZENE, 1,4-DICHLORO-
. Waste code:	U122
. Waste name:	FORMALDEHYDE
. Waste code:	U129
. Waste name:	CYCLOHEXANE, 1,2,3,4,5,6-HEXACHLORO-, (1ALPHA,2ALPHA,3BETA,4ALPHA,5ALPHA,6BETA)-
. Waste code:	U154
. Waste name:	METHANOL (I)
. Waste code:	U165
. Waste name:	NAPHTHALENE
. Waste code:	U205
. Waste name:	SELENIUM SULFIDE
. Waste code:	U211
. Waste name:	CARBON TETRACHLORIDE
. Waste code:	U240
. Waste name:	ACETIC ACID, (2,4-DICHLOROPHENOXY)-, SALTS & ESTERS
. Waste code:	U279
. Waste name:	CARBARYL (OR) 1-NAPHTHALENOL, METHYLCARBAMATE
. Waste code:	MA01
. Waste name:	MA01

Map ID
Direction
Distance
Elevation

MAP FINDINGS

Site

Database(s)

EDR ID Number
EPA ID Number

RITE AID 10074 (Continued)

1007448793

. Waste code: MA95
. Waste name: MA95

. Waste code: MA99
. Waste name: MA99

Historical Generators:

Date form received by agency: 03/01/2016

Site name: RITE AID 10074

Classification: Small Quantity Generator

. Waste code: D001
. Waste name: IGNITABLE HAZARDOUS WASTES ARE THOSE WASTES WHICH HAVE A FLASHPOINT OF LESS THAN 140 DEGREES FAHRENHEIT AS DETERMINED BY A PENSKEY-MARTENS CLOSED CUP FLASH POINT TESTER. ANOTHER METHOD OF DETERMINING THE FLASH POINT OF A WASTE IS TO REVIEW THE MATERIAL SAFETY DATA SHEET, WHICH CAN BE OBTAINED FROM THE MANUFACTURER OR DISTRIBUTOR OF THE MATERIAL. LACQUER THINNER IS AN EXAMPLE OF A COMMONLY USED SOLVENT WHICH WOULD BE CONSIDERED AS IGNITABLE HAZARDOUS WASTE.

. Waste code: D002
. Waste name: A WASTE WHICH HAS A PH OF LESS THAN 2 OR GREATER THAN 12.5 IS CONSIDERED TO BE A CORROSIVE HAZARDOUS WASTE. SODIUM HYDROXIDE, A CAUSTIC SOLUTION WITH A HIGH PH, IS OFTEN USED BY INDUSTRIES TO CLEAN OR DEGREASE PARTS. HYDROCHLORIC ACID, A SOLUTION WITH A LOW PH, IS USED BY MANY INDUSTRIES TO CLEAN METAL PARTS PRIOR TO PAINTING. WHEN THESE CAUSTIC OR ACID SOLUTIONS BECOME CONTAMINATED AND MUST BE DISPOSED, THE WASTE WOULD BE A CORROSIVE HAZARDOUS WASTE.

. Waste code: D005
. Waste name: BARIUM

. Waste code: D007
. Waste name: CHROMIUM

. Waste code: D009
. Waste name: MERCURY

. Waste code: D010
. Waste name: SELENIUM

. Waste code: D011
. Waste name: SILVER

. Waste code: D016
. Waste name: 2,4-D

. Waste code: D018
. Waste name: BENZENE

. Waste code: D024
. Waste name: M-CRESOL

. Waste code: D026
. Waste name: CRESOL

. Waste code: D027

Map ID
Direction
Distance
Elevation

MAP FINDINGS

Site

Database(s)

EDR ID Number
EPA ID Number

RITE AID 10074 (Continued)

1007448793

. Waste name:	1,4-DICHLOROBENZENE
. Waste code:	D035
. Waste name:	METHYL ETHYL KETONE
. Waste code:	P001
. Waste name:	2H-1-BENZOPYRAN-2-ONE, 4-HYDROXY-3-(3-OXO-1-PHENYLBUTYL)-, & SALTS, WHEN PRESENT AT CONCENTRATIONS GREATER THAN 0.3%
. Waste code:	P042
. Waste name:	1,2-BENZENEDIOL, 4-[1-HYDROXY-2-(METHYLAMINO)ETHYL]-, (R)-
. Waste code:	P075
. Waste name:	NICOTINE, & SALTS
. Waste code:	U002
. Waste name:	ACETONE (I)
. Waste code:	U035
. Waste name:	BENZENEBUTANOIC ACID, 4-[BIS(2-CHLOROETHYL)AMINO]-
. Waste code:	U044
. Waste name:	CHLOROFORM
. Waste code:	U058
. Waste name:	CYCLOPHOSPHAMIDE
. Waste code:	U072
. Waste name:	BENZENE, 1,4-DICHLORO-
. Waste code:	U122
. Waste name:	FORMALDEHYDE
. Waste code:	U129
. Waste name:	CYCLOHEXANE, 1,2,3,4,5,6-HEXACHLORO-, (1ALPHA,2ALPHA,3BETA,4ALPHA,5ALPHA,6BETA)-
. Waste code:	U154
. Waste name:	METHANOL (I)
. Waste code:	U165
. Waste name:	NAPHTHALENE
. Waste code:	U205
. Waste name:	SELENIUM SULFIDE
. Waste code:	U211
. Waste name:	CARBON TETRACHLORIDE
. Waste code:	U240
. Waste name:	ACETIC ACID, (2,4-DICHLOROPHENOXY)-, SALTS & ESTERS
. Waste code:	U279
. Waste name:	CARBARYL (OR) 1-NAPHTHALENOL, METHYLCARBAMATE

Date form received by agency: 09/17/2015
Site name: RITE AID 10074

Map ID
Direction
Distance
Elevation

MAP FINDINGS

Site

Database(s)

EDR ID Number
EPA ID Number

RITE AID 10074 (Continued)

1007448793

Classification: Large Quantity Generator

. Waste code: D001
. Waste name: IGNITABLE HAZARDOUS WASTES ARE THOSE WASTES WHICH HAVE A FLASHPOINT OF LESS THAN 140 DEGREES FAHRENHEIT AS DETERMINED BY A PENSKEY-MARTENS CLOSED CUP FLASH POINT TESTER. ANOTHER METHOD OF DETERMINING THE FLASH POINT OF A WASTE IS TO REVIEW THE MATERIAL SAFETY DATA SHEET, WHICH CAN BE OBTAINED FROM THE MANUFACTURER OR DISTRIBUTOR OF THE MATERIAL. LACQUER THINNER IS AN EXAMPLE OF A COMMONLY USED SOLVENT WHICH WOULD BE CONSIDERED AS IGNITABLE HAZARDOUS WASTE.

. Waste code: D002
. Waste name: A WASTE WHICH HAS A PH OF LESS THAN 2 OR GREATER THAN 12.5 IS CONSIDERED TO BE A CORROSIVE HAZARDOUS WASTE. SODIUM HYDROXIDE, A CAUSTIC SOLUTION WITH A HIGH PH, IS OFTEN USED BY INDUSTRIES TO CLEAN OR DEGREASE PARTS. HYDROCHLORIC ACID, A SOLUTION WITH A LOW PH, IS USED BY MANY INDUSTRIES TO CLEAN METAL PARTS PRIOR TO PAINTING. WHEN THESE CAUSTIC OR ACID SOLUTIONS BECOME CONTAMINATED AND MUST BE DISPOSED, THE WASTE WOULD BE A CORROSIVE HAZARDOUS WASTE.

. Waste code: D005
. Waste name: BARIUM

. Waste code: D007
. Waste name: CHROMIUM

. Waste code: D009
. Waste name: MERCURY

. Waste code: D010
. Waste name: SELENIUM

. Waste code: D011
. Waste name: SILVER

. Waste code: D016
. Waste name: 2,4-D

. Waste code: D018
. Waste name: BENZENE

. Waste code: D024
. Waste name: M-CRESOL

. Waste code: D026
. Waste name: CRESOL

. Waste code: D027
. Waste name: 1,4-DICHLOROBENZENE

. Waste code: D035
. Waste name: METHYL ETHYL KETONE

. Waste code: P001
. Waste name: 2H-1-BENZOPYRAN-2-ONE, 4-HYDROXY-3-(3-OXO-1-PHENYLBUTYL)-, & SALTS, WHEN PRESENT AT CONCENTRATIONS GREATER THAN 0.3%

Map ID
Direction
Distance
Elevation

MAP FINDINGS

Site

Database(s)

EDR ID Number
EPA ID Number

RITE AID 10074 (Continued)

1007448793

. Waste code:	P042
. Waste name:	1,2-BENZENEDIOL, 4-[1-HYDROXY-2-(METHYLAMINO)ETHYL]-, (R)-
. Waste code:	P075
. Waste name:	NICOTINE, & SALTS
. Waste code:	U002
. Waste name:	ACETONE (I)
. Waste code:	U035
. Waste name:	BENZENEBUTANOIC ACID, 4-[BIS(2-CHLOROETHYL)AMINO]-
. Waste code:	U044
. Waste name:	CHLOROFORM
. Waste code:	U058
. Waste name:	CYCLOPHOSPHAMIDE
. Waste code:	U072
. Waste name:	BENZENE, 1,4-DICHLORO-
. Waste code:	U122
. Waste name:	FORMALDEHYDE
. Waste code:	U129
. Waste name:	CYCLOHEXANE, 1,2,3,4,5,6-HEXACHLORO-, (1ALPHA,2ALPHA,3BETA,4ALPHA,5ALPHA,6BETA)-
. Waste code:	U154
. Waste name:	METHANOL (I)
. Waste code:	U165
. Waste name:	NAPHTHALENE
. Waste code:	U205
. Waste name:	SELENIUM SULFIDE
. Waste code:	U211
. Waste name:	CARBON TETRACHLORIDE
. Waste code:	U240
. Waste name:	ACETIC ACID, (2,4-DICHLOROPHENOXY)-, SALTS & ESTERS
. Waste code:	U279
. Waste name:	CARBARYL (OR) 1-NAPHTHALENOL, METHYLCARBAMATE
. Waste code:	MA01
. Waste name:	MA01
. Waste code:	MA95
. Waste name:	MA95
. Waste code:	MA99
. Waste name:	MA99

Date form received by agency: 03/13/2014
Site name: RITE AID 10074

Map ID
Direction
Distance
Elevation

MAP FINDINGS

Site

Database(s)

EDR ID Number
EPA ID Number

RITE AID 10074 (Continued)

1007448793

Classification: Small Quantity Generator

. Waste code: D001
. Waste name: IGNITABLE HAZARDOUS WASTES ARE THOSE WASTES WHICH HAVE A FLASHPOINT OF LESS THAN 140 DEGREES FAHRENHEIT AS DETERMINED BY A PENSKEY-MARTENS CLOSED CUP FLASH POINT TESTER. ANOTHER METHOD OF DETERMINING THE FLASH POINT OF A WASTE IS TO REVIEW THE MATERIAL SAFETY DATA SHEET, WHICH CAN BE OBTAINED FROM THE MANUFACTURER OR DISTRIBUTOR OF THE MATERIAL. LACQUER THINNER IS AN EXAMPLE OF A COMMONLY USED SOLVENT WHICH WOULD BE CONSIDERED AS IGNITABLE HAZARDOUS WASTE.

. Waste code: D002
. Waste name: A WASTE WHICH HAS A PH OF LESS THAN 2 OR GREATER THAN 12.5 IS CONSIDERED TO BE A CORROSIVE HAZARDOUS WASTE. SODIUM HYDROXIDE, A CAUSTIC SOLUTION WITH A HIGH PH, IS OFTEN USED BY INDUSTRIES TO CLEAN OR DEGREASE PARTS. HYDROCHLORIC ACID, A SOLUTION WITH A LOW PH, IS USED BY MANY INDUSTRIES TO CLEAN METAL PARTS PRIOR TO PAINTING. WHEN THESE CAUSTIC OR ACID SOLUTIONS BECOME CONTAMINATED AND MUST BE DISPOSED, THE WASTE WOULD BE A CORROSIVE HAZARDOUS WASTE.

. Waste code: D007
. Waste name: CHROMIUM

. Waste code: D009
. Waste name: MERCURY

. Waste code: D010
. Waste name: SELENIUM

. Waste code: D024
. Waste name: M-CRESOL

. Waste code: D026
. Waste name: CRESOL

. Waste code: P001
. Waste name: 2H-1-BENZOPYRAN-2-ONE, 4-HYDROXY-3-(3-OXO-1-PHENYLBUTYL)-, & SALTS, WHEN PRESENT AT CONCENTRATIONS GREATER THAN 0.3%

. Waste code: P075
. Waste name: NICOTINE, & SALTS

Date form received by agency: 11/06/2012

Site name: RITE AID 10074

Classification: Small Quantity Generator

. Waste code: D001
. Waste name: IGNITABLE HAZARDOUS WASTES ARE THOSE WASTES WHICH HAVE A FLASHPOINT OF LESS THAN 140 DEGREES FAHRENHEIT AS DETERMINED BY A PENSKEY-MARTENS CLOSED CUP FLASH POINT TESTER. ANOTHER METHOD OF DETERMINING THE FLASH POINT OF A WASTE IS TO REVIEW THE MATERIAL SAFETY DATA SHEET, WHICH CAN BE OBTAINED FROM THE MANUFACTURER OR DISTRIBUTOR OF THE MATERIAL. LACQUER THINNER IS AN EXAMPLE OF A COMMONLY USED SOLVENT WHICH WOULD BE CONSIDERED AS IGNITABLE HAZARDOUS WASTE.

. Waste code: D002
. Waste name: A WASTE WHICH HAS A PH OF LESS THAN 2 OR GREATER THAN 12.5 IS

Map ID
Direction
Distance
Elevation

MAP FINDINGS

Site

Database(s)

EDR ID Number
EPA ID Number

RITE AID 10074 (Continued)

1007448793

CONSIDERED TO BE A CORROSIVE HAZARDOUS WASTE. SODIUM HYDROXIDE, A CAUSTIC SOLUTION WITH A HIGH PH, IS OFTEN USED BY INDUSTRIES TO CLEAN OR DEGREASE PARTS. HYDROCHLORIC ACID, A SOLUTION WITH A LOW PH, IS USED BY MANY INDUSTRIES TO CLEAN METAL PARTS PRIOR TO PAINTING. WHEN THESE CAUSTIC OR ACID SOLUTIONS BECOME CONTAMINATED AND MUST BE DISPOSED, THE WASTE WOULD BE A CORROSIVE HAZARDOUS WASTE.

. Waste code: D007
. Waste name: CHROMIUM

. Waste code: D009
. Waste name: MERCURY

. Waste code: D010
. Waste name: SELENIUM

. Waste code: D024
. Waste name: M-CRESOL

. Waste code: P001
. Waste name: 2H-1-BENZOPYRAN-2-ONE, 4-HYDROXY-3-(3-OXO-1-PHENYLBUTYL)-, & SALTS, WHEN PRESENT AT CONCENTRATIONS GREATER THAN 0.3%

. Waste code: P075
. Waste name: NICOTINE, & SALTS

Date form received by agency: 03/05/2008
Site name: RITE AID 10074
Classification: Small Quantity Generator

. Waste code: D011
. Waste name: SILVER

Date form received by agency: 06/24/2004
Site name: RITE AID 10074
Classification: Small Quantity Generator

. Waste code: D011
. Waste name: SILVER

Biennial Reports:

Last Biennial Reporting Year: 2017

Annual Waste Handled:

Waste code: D001
Waste name: IGNITABLE HAZARDOUS WASTES ARE THOSE WASTES WHICH HAVE A FLASHPOINT OF LESS THAN 140 DEGREES FAHRENHEIT AS DETERMINED BY A PENSKEY-MARTENS CLOSED CUP FLASH POINT TESTER. ANOTHER METHOD OF DETERMINING THE FLASH POINT OF A WASTE IS TO REVIEW THE MATERIAL SAFETY DATA SHEET, WHICH CAN BE OBTAINED FROM THE MANUFACTURER OR DISTRIBUTOR OF THE MATERIAL. LACQUER THINNER IS AN EXAMPLE OF A COMMONLY USED SOLVENT WHICH WOULD BE CONSIDERED AS IGNITABLE HAZARDOUS WASTE.

Amount (Lbs): 47.6

Waste code: D002
Waste name: A WASTE WHICH HAS A PH OF LESS THAN 2 OR GREATER THAN 12.5 IS CONSIDERED TO BE A CORROSIVE HAZARDOUS WASTE. SODIUM HYDROXIDE, A

Map ID
Direction
Distance
Elevation

MAP FINDINGS

Site

Database(s)

EDR ID Number
EPA ID Number

RITE AID 10074 (Continued)

1007448793

CAUSTIC SOLUTION WITH A HIGH PH, IS OFTEN USED BY INDUSTRIES TO CLEAN OR DEGREASE PARTS. HYDROCHLORIC ACID, A SOLUTION WITH A LOW PH, IS USED BY MANY INDUSTRIES TO CLEAN METAL PARTS PRIOR TO PAINTING. WHEN THESE CAUSTIC OR ACID SOLUTIONS BECOME CONTAMINATED AND MUST BE DISPOSED, THE WASTE WOULD BE A CORROSIVE HAZARDOUS WASTE.

Amount (Lbs):

9

Waste code:

D007

Waste name:

CHROMIUM

Amount (Lbs):

35

Waste code:

D010

Waste name:

SELENIUM

Amount (Lbs):

35

Waste code:

D011

Waste name:

SILVER

Amount (Lbs):

35

Waste code:

D016

Waste name:

2,4-D

Amount (Lbs):

2.1

Waste code:

D018

Waste name:

BENZENE

Amount (Lbs):

18.4

Waste code:

D024

Waste name:

M-CRESOL

Amount (Lbs):

13.7

Waste code:

D026

Waste name:

CRESOL

Amount (Lbs):

48.7

Waste code:

D035

Waste name:

METHYL ETHYL KETONE

Amount (Lbs):

31.4

Waste code:

P001

Waste name:

2H-1-BENZOPYRAN-2-ONE, 4-HYDROXY-3-(3-OXO-1-PHENYLBUTYL)-, & SALTS, WHEN PRESENT AT CONCENTRATIONS GREATER THAN 0.3%

Amount (Lbs):

.8

Waste code:

P042

Waste name:

1,2-BENZENEDIOL, 4-[1-HYDROXY-2-(METHYLAMINO)ETHYL]-, (R)-

Amount (Lbs):

.1

Waste code:

P075

Waste name:

NICOTINE, & SALTS

Amount (Lbs):

1.1

Waste code:

U002

Waste name:

ACETONE (I)

Amount (Lbs):

32

Waste code:

U122

Map ID
Direction
Distance
Elevation

MAP FINDINGS

Site

Database(s)

EDR ID Number
EPA ID Number

RITE AID 10074 (Continued)

1007448793

Waste name:	FORMALDEHYDE
Amount (Lbs):	13.6
Waste code:	U129
Waste name:	CYCLOHEXANE, 1,2,3,4,5,6-HEXACHLORO-, (1ALPHA,2ALPHA,3BETA,4ALPHA,5ALPHA,6BETA)-
Amount (Lbs):	35.2
Waste code:	U150
Waste name:	MELPHALAN
Amount (Lbs):	.2
Waste code:	U154
Waste name:	METHANOL (I)
Amount (Lbs):	13.6
Waste code:	U187
Waste name:	ACETAMIDE, N-(4-ETHOXYPHENYL)-
Amount (Lbs):	.2
Waste code:	U188
Waste name:	PHENOL
Amount (Lbs):	.2
Waste code:	U200
Waste name:	RESERPINE
Amount (Lbs):	.2
Waste code:	U201
Waste name:	1,3-BENZENEDIOL
Amount (Lbs):	.2
Waste code:	U205
Waste name:	SELENIUM SULFIDE
Amount (Lbs):	35.2
Waste code:	U240
Waste name:	ACETIC ACID, (2,4-DICHLOROPHENOXY)-, SALTS & ESTERS
Amount (Lbs):	2.1
Waste code:	U279
Waste name:	CARBARYL (OR) 1-NAPHTHALENOL, METHYLCARBAMATE
Amount (Lbs):	2.1

Violation Status: No violations found

RI MANIFEST:

EPA Id:	MAR000512368
GEN Cert Date:	4/1/2006
Manifest Document Number:	RIS0112553
Waste Description:	PHOTO FIXER
TSDf Id:	rid040098352
TSDf Name:	Northland Environmental Inc.
Qty:	70
WT/Vol Units:	G
TSDf Date:	Not reported
Transporter 2 Id:	Not reported

Map ID
Direction
Distance
Elevation

MAP FINDINGS

Site

Database(s)

EDR ID Number
EPA ID Number

RITE AID 10074 (Continued)

1007448793

Item Number: 46570
Transporter 2 Name: Not reported
Transporter Name 2: 21ST CENTURY ENV MGT
Transporter EPAID: RID980906986
Transporter Receipt Date: Not reported
Number Of Containers: Not reported
Container Type: D011
Waste Code1: Not reported
Waste Code2: Not reported
Waste Code3: Not reported
Waste Code4: Not reported
Waste Code5: Not reported
Waste Code6: Not reported
Fee Exempt Code: Not reported
Comment: gen date approx
Transporter Name 2: Not reported
Company Permit Number: Not reported
Year: Not reported
Quarter: Not reported
Transporter Contact Name: Not reported
Transporter Contact Email: Not reported
Filing Date: Not reported
Total Fee: Not reported
Billing Name: Not reported
Paid Date: Not reported
Paid Time: Not reported
Facility Receipt Date: Not reported
Fee: Not reported
Manifest Created Date: Not reported
Manifest Updated Date: Not reported

RI MANIFEST:

Transporter Receipt Date: 12/10/2009
Number Of Containers: Not reported
Container Type: Not reported
Waste Code1: D011
Waste Code2: Not reported
Waste Code3: Not reported
Waste Code4: Not reported
Waste Code5: Not reported
Waste Code6: Not reported
Comment: Not reported
Fee Exempt Code: Not reported
TSDF Name: Northland Environmental
TSDF Id: RID040098352
Transporter Name 2: Not reported
Company Permit Number: Not reported
Year: Not reported
EPA ID: MAR000512368
Manifest Docket Number: 003198180JJJ
Quarter: Not reported
Waste Description: HAZARDOUS PHOTO FIXER/ DEVELOPER
Transporter Contact Name: Not reported
Quantity: 60
Transporter Contact Email: Not reported
WT/Vol Units: G
Filing Date: Not reported
Total Fee: Not reported

Map ID
Direction
Distance
Elevation

MAP FINDINGS

Site

Database(s)

EDR ID Number
EPA ID Number

RITE AID 10074 (Continued)

1007448793

Item Number: 43684
Transporter Name: 21ST CENTURY ENV MGT LLC, OF RI
Billing Name: Not reported
Transporter EPA ID: RID980906986
Date Paid: Not reported
Time Paid: Not reported
GEN Cert Date: 12/10/2009
Facility Receipt Date: Not reported
Fee: Not reported
Transporter 2 Receipt Date: Not reported
Manifest Created Date: Not reported
TSDF Receipt Date: 12/10/2009
Transporter 2 ID: Not reported
Manifest Updated Date: Not reported

Transporter Receipt Date: 1/11/2008
Number Of Containers: Not reported
Container Type: Not reported
Waste Code1: D011
Waste Code2: Not reported
Waste Code3: Not reported
Waste Code4: Not reported
Waste Code5: Not reported
Waste Code6: Not reported
Comment: Not reported
Fee Exempt Code: Not reported
TSDF Name: Northland Environmental Inc.
TSDF Id: rid040098352
Transporter Name 2: Not reported
Company Permit Number: Not reported
Year: Not reported
EPA ID: MAR000512368
Manifest Docket Number: 003632518JJK
Quarter: Not reported
Waste Description: PHOTO FIXER
Transporter Contact Name: Not reported
Quantity: 25
Transporter Contact Email: Not reported
WT/Vol Units: G
Filing Date: Not reported
Total Fee: Not reported
Item Number: 75375874
Transporter Name: 21ST CENTURY ENV MGT
Billing Name: Not reported
Transporter EPA ID: RID980906986
Date Paid: Not reported
Time Paid: Not reported
GEN Cert Date: 1/11/2008
Facility Receipt Date: Not reported
Fee: Not reported
Transporter 2 Receipt Date: Not reported
Manifest Created Date: Not reported
TSDF Receipt Date: 1/11/2008
Transporter 2 ID: Not reported
Manifest Updated Date: Not reported

Transporter Receipt Date: 3/27/2008

Map ID
Direction
Distance
Elevation

MAP FINDINGS

Site

Database(s)

EDR ID Number
EPA ID Number

RITE AID 10074 (Continued)

1007448793

Number Of Containers:	Not reported
Container Type:	Not reported
Waste Code1:	D002R004
Waste Code2:	Not reported
Waste Code3:	Not reported
Waste Code4:	Not reported
Waste Code5:	Not reported
Waste Code6:	Not reported
Comment:	Not reported
Fee Exempt Code:	Not reported
TSD Name:	Northland Environmental Inc.
TSD ID:	rid040098352
Transporter Name 2:	Not reported
Company Permit Number:	Not reported
Year:	Not reported
EPA ID:	MAR000512368
Manifest Docket Number:	003630858JJK
Quarter:	Not reported
Waste Description:	ACIDIC UNUSED PHOTO CHEMICALS
Transporter Contact Name:	Not reported
Quantity:	100
Transporter Contact Email:	Not reported
WT/Vol Units:	P
Filing Date:	Not reported
Total Fee:	Not reported
Item Number:	75379756
Transporter Name:	21ST CENTURY ENV MGT
Billing Name:	Not reported
Transporter EPA ID:	RID980906986
Date Paid:	Not reported
Time Paid:	Not reported
GEN Cert Date:	3/27/2008
Facility Receipt Date:	Not reported
Fee:	Not reported
Transporter 2 Receipt Date:	Not reported
Manifest Created Date:	Not reported
TSD Receipt Date:	3/27/2008
Transporter 2 ID:	Not reported
Manifest Updated Date:	Not reported
Transporter Receipt Date:	3/27/2008
Number Of Containers:	Not reported
Container Type:	Not reported
Waste Code1:	D002R004
Waste Code2:	Not reported
Waste Code3:	Not reported
Waste Code4:	Not reported
Waste Code5:	Not reported
Waste Code6:	Not reported
Comment:	Not reported
Fee Exempt Code:	Not reported
TSD Name:	Northland Environmental Inc.
TSD ID:	rid040098352
Transporter Name 2:	Not reported
Company Permit Number:	Not reported
Year:	Not reported
EPA ID:	MAR000512368

Map ID
Direction
Distance
Elevation

MAP FINDINGS

Site

Database(s)

EDR ID Number
EPA ID Number

RITE AID 10074 (Continued)

1007448793

Manifest Docket Number:	003630858JJJ
Quarter:	Not reported
Waste Description:	BASIC UNUSED PHOTO CHEMICALS
Transporter Contact Name:	Not reported
Quantity:	5
Transporter Contact Email:	Not reported
WT/Vol Units:	P
Filing Date:	Not reported
Total Fee:	Not reported
Item Number:	75379755
Transporter Name:	21ST CENTURY ENV MGT
Billing Name:	Not reported
Transporter EPA ID:	RID980906986
Date Paid:	Not reported
Time Paid:	Not reported
GEN Cert Date:	3/27/2008
Facility Receipt Date:	Not reported
Fee:	Not reported
Transporter 2 Receipt Date:	Not reported
Manifest Created Date:	Not reported
TSDf Receipt Date:	3/27/2008
Transporter 2 ID:	Not reported
Manifest Updated Date:	Not reported
Transporter Receipt Date:	1/11/2008
Number Of Containers:	Not reported
Container Type:	Not reported
Waste Code1:	D011
Waste Code2:	Not reported
Waste Code3:	Not reported
Waste Code4:	Not reported
Waste Code5:	Not reported
Waste Code6:	Not reported
Comment:	Not reported
Fee Exempt Code:	Not reported
TSDf Name:	Northland Environmental Inc.
TSDf Id:	rid040098352
Transporter Name 2:	Not reported
Company Permit Number:	Not reported
Year:	Not reported
EPA ID:	MAR000512368
Manifest Docket Number:	003632518JJJ
Quarter:	Not reported
Waste Description:	PHOTO FIXER
Transporter Contact Name:	Not reported
Quantity:	25
Transporter Contact Email:	Not reported
WT/Vol Units:	G
Filing Date:	Not reported
Total Fee:	Not reported
Item Number:	75375874
Transporter Name:	21ST CENTURY ENV MGT
Billing Name:	Not reported
Transporter EPA ID:	RID980906986
Date Paid:	Not reported
Time Paid:	Not reported
GEN Cert Date:	1/11/2008

Map ID
Direction
Distance
Elevation

MAP FINDINGS

Site

Database(s)

EDR ID Number
EPA ID Number

RITE AID 10074 (Continued)

1007448793

Facility Receipt Date:	Not reported
Fee:	Not reported
Transporter 2 Receipt Date:	Not reported
Manifest Created Date:	Not reported
TSDf Receipt Date:	1/11/2008
Transporter 2 ID:	Not reported
Manifest Updated Date:	Not reported
Transporter Receipt Date:	3/27/2008
Number Of Containers:	Not reported
Container Type:	Not reported
Waste Code1:	D002R004
Waste Code2:	Not reported
Waste Code3:	Not reported
Waste Code4:	Not reported
Waste Code5:	Not reported
Waste Code6:	Not reported
Comment:	Not reported
Fee Exempt Code:	Not reported
TSDf Name:	Northland Environmental Inc.
TSDf Id:	rid040098352
Transporter Name 2:	Not reported
Company Permit Number:	Not reported
Year:	Not reported
EPA ID:	MAR000512368
Manifest Docket Number:	003630858JJk
Quarter:	Not reported
Waste Description:	ACIDIC UNUSED PHOTO CHEMICALS
Transporter Contact Name:	Not reported
Quantity:	100
Transporter Contact Email:	Not reported
WT/Vol Units:	P
Filing Date:	Not reported
Total Fee:	Not reported
Item Number:	75379756
Transporter Name:	21ST CENTURY ENV MGT
Billing Name:	Not reported
Transporter EPA ID:	RID980906986
Date Paid:	Not reported
Time Paid:	Not reported
GEN Cert Date:	3/27/2008
Facility Receipt Date:	Not reported
Fee:	Not reported
Transporter 2 Receipt Date:	Not reported
Manifest Created Date:	Not reported
TSDf Receipt Date:	3/27/2008
Transporter 2 ID:	Not reported
Manifest Updated Date:	Not reported
Transporter Receipt Date:	3/27/2008
Number Of Containers:	Not reported
Container Type:	Not reported
Waste Code1:	D002R004
Waste Code2:	Not reported
Waste Code3:	Not reported
Waste Code4:	Not reported
Waste Code5:	Not reported

Map ID
Direction
Distance
Elevation

MAP FINDINGS

Site

Database(s)

EDR ID Number
EPA ID Number

RITE AID 10074 (Continued)

1007448793

Waste Code6:	Not reported
Comment:	Not reported
Fee Exempt Code:	Not reported
TSDf Name:	Northland Environmental Inc.
TSDf Id:	rid040098352
Transporter Name 2:	Not reported
Company Permit Number:	Not reported
Year:	Not reported
EPA ID:	MAR000512368
Manifest Docket Number:	003630858JJk
Quarter:	Not reported
Waste Description:	BASIC UNUSED PHOTO CHEMICALS
Transporter Contact Name:	Not reported
Quantity:	5
Transporter Contact Email:	Not reported
WT/Vol Units:	P
Filing Date:	Not reported
Total Fee:	Not reported
Item Number:	75379755
Transporter Name:	21ST CENTURY ENV MGT
Billing Name:	Not reported
Transporter EPA ID:	RID980906986
Date Paid:	Not reported
Time Paid:	Not reported
GEN Cert Date:	3/27/2008
Facility Receipt Date:	Not reported
Fee:	Not reported
Transporter 2 Receipt Date:	Not reported
Manifest Created Date:	Not reported
TSDf Receipt Date:	3/27/2008
Transporter 2 ID:	Not reported
Manifest Updated Date:	Not reported
Transporter Receipt Date:	2/16/2007
Number Of Containers:	Not reported
Container Type:	MA99
Waste Code1:	Not reported
Waste Code2:	Not reported
Waste Code3:	Not reported
Waste Code4:	Not reported
Waste Code5:	Not reported
Waste Code6:	Not reported
Comment:	Not reported
Fee Exempt Code:	Not reported
TSDf Name:	Northland Environmental Inc.
TSDf Id:	rid040098352
Transporter Name 2:	Not reported
Company Permit Number:	Not reported
Year:	Not reported
EPA ID:	MAR000512368
Manifest Docket Number:	002130133JJk
Quarter:	Not reported
Waste Description:	WASTE PHOTO DEVELOPER
Transporter Contact Name:	Not reported
Quantity:	10
Transporter Contact Email:	Not reported
WT/Vol Units:	G

Map ID
Direction
Distance
Elevation

MAP FINDINGS

Site

Database(s)

EDR ID Number
EPA ID Number

RITE AID 10074 (Continued)

1007448793

Filing Date:	Not reported
Total Fee:	Not reported
Item Number:	48905425
Transporter Name:	21ST CENTURY ENV MGT
Billing Name:	Not reported
Transporter EPA ID:	RID980906986
Date Paid:	Not reported
Time Paid:	Not reported
GEN Cert Date:	2/16/2007
Facility Receipt Date:	Not reported
Fee:	Not reported
Transporter 2 Receipt Date:	Not reported
Manifest Created Date:	Not reported
TSDf Receipt Date:	2/16/2007
Transporter 2 ID:	Not reported
Manifest Updated Date:	Not reported
Transporter Receipt Date:	2/16/2007
Number Of Containers:	Not reported
Container Type:	D011
Waste Code1:	Not reported
Waste Code2:	Not reported
Waste Code3:	Not reported
Waste Code4:	Not reported
Waste Code5:	Not reported
Waste Code6:	Not reported
Comment:	Not reported
Fee Exempt Code:	Not reported
TSDf Name:	Northland Environmental Inc.
TSDf Id:	rid040098352
Transporter Name 2:	Not reported
Company Permit Number:	Not reported
Year:	Not reported
EPA ID:	MAR000512368
Manifest Docket Number:	002130133JJK
Quarter:	Not reported
Waste Description:	PHOTO FIXER
Transporter Contact Name:	Not reported
Quantity:	40
Transporter Contact Email:	Not reported
WT/Vol Units:	G
Filing Date:	Not reported
Total Fee:	Not reported
Item Number:	48905424
Transporter Name:	21ST CENTURY ENV MGT
Billing Name:	Not reported
Transporter EPA ID:	RID980906986
Date Paid:	Not reported
Time Paid:	Not reported
GEN Cert Date:	2/16/2007
Facility Receipt Date:	Not reported
Fee:	Not reported
Transporter 2 Receipt Date:	Not reported
Manifest Created Date:	Not reported
TSDf Receipt Date:	2/16/2007
Transporter 2 ID:	Not reported
Manifest Updated Date:	Not reported

Map ID
Direction
Distance
Elevation

MAP FINDINGS

Site

Database(s)

EDR ID Number
EPA ID Number

RITE AID 10074 (Continued)

1007448793

Transporter Receipt Date:	1/19/2007
Number Of Containers:	Not reported
Container Type:	D011
Waste Code1:	Not reported
Waste Code2:	Not reported
Waste Code3:	Not reported
Waste Code4:	Not reported
Waste Code5:	Not reported
Waste Code6:	Not reported
Comment:	Not reported
Fee Exempt Code:	Not reported
TSDf Name:	Northland Environmental Inc.
TSDf Id:	rid040098352
Transporter Name 2:	Not reported
Company Permit Number:	Not reported
Year:	Not reported
EPA ID:	MAR000512368
Manifest Docket Number:	002137419JJJ
Quarter:	Not reported
Waste Description:	PHOTO FIXER
Transporter Contact Name:	Not reported
Quantity:	10
Transporter Contact Email:	Not reported
WT/Vol Units:	G
Filing Date:	Not reported
Total Fee:	Not reported
Item Number:	48903244
Transporter Name:	21ST CENTURY ENV MGT
Billing Name:	Not reported
Transporter EPA ID:	RID980906986
Date Paid:	Not reported
Time Paid:	Not reported
GEN Cert Date:	1/19/2007
Facility Receipt Date:	Not reported
Fee:	Not reported
Transporter 2 Receipt Date:	Not reported
Manifest Created Date:	Not reported
TSDf Receipt Date:	1/19/2007
Transporter 2 ID:	Not reported
Manifest Updated Date:	Not reported
Transporter Receipt Date:	10/26/2007
Number Of Containers:	1
Container Type:	DF
Waste Code1:	D011
Waste Code2:	Not reported
Waste Code3:	Not reported
Waste Code4:	Not reported
Waste Code5:	Not reported
Waste Code6:	Not reported
Comment:	Not reported
Fee Exempt Code:	Not reported
TSDf Name:	NORTHLAND ENVIRONMENTAL, INC
TSDf Id:	RID040098352
Transporter Name 2:	Not reported
Company Permit Number:	Not reported
Year:	Not reported

Map ID
Direction
Distance
Elevation

MAP FINDINGS

Site

Database(s)

EDR ID Number
EPA ID Number

RITE AID 10074 (Continued)

1007448793

EPA ID:	MAR000512368
Manifest Docket Number:	002487400JJK
Quarter:	Not reported
Waste Description:	RQ HAZARDOUS WASTE, LIQUID, N.O.S.
Transporter Contact Name:	Not reported
Quantity:	20
Transporter Contact Email:	Not reported
WT/Vol Units:	G
Filing Date:	Not reported
Total Fee:	Not reported
Item Number:	001
Transporter Name:	21ST CENTURY ENV MGT INC,OF RI
Billing Name:	Not reported
Transporter EPA ID:	RID980906986
Date Paid:	Not reported
Time Paid:	Not reported
GEN Cert Date:	10/26/2007
Facility Receipt Date:	Not reported
Fee:	Not reported
Transporter 2 Receipt Date:	Not reported
Manifest Created Date:	Not reported
TSDF Receipt Date:	Not reported
Transporter 2 ID:	Not reported
Manifest Updated Date:	Not reported

[Click this hyperlink](#) while viewing on your computer to access
101 additional RI_MANIFEST: record(s) in the EDR Site Report.

K47
West
1/8-1/4
0.248 mi.
1307 ft.

RITE AID 10074
107 MAIN ST
GREENFIELD, MA 01301
Site 4 of 4 in cluster K

MA HW GEN **S112554555**
N/A

Relative:
Lower
Actual:
220 ft.

HW GEN:
EPA Id: MAR000512368
RCRA Generator Status: SQG
State Generator Status: Not reported

L48
WNW
1/4-1/2
0.254 mi.
1343 ft.

57 WELLS STREET
57 WELLS STREET
GREENFIELD, MA 01301
Site 1 of 3 in cluster L

US BROWNFIELDS **1016351649**
FINDS **N/A**

Relative:
Lower
Actual:
228 ft.

US BROWNFIELDS:
Property Name: 57 WELLS STREET
Recipient Name: Franklin Regional Council of Governments
Grant Type: Assessment
Property Number: 58-54A-0
Parcel size: .58
Latitude: 42.587688
Longitude: -72.600868
HCM Label: Not reported
Map Scale: Not reported

Map ID
Direction
Distance
Elevation

MAP FINDINGS

Site

Database(s)

EDR ID Number
EPA ID Number

57 WELLS STREET (Continued)

1016351649

Point of Reference:	Not reported
Highlights:	Not reported
Datum:	Not reported
Acres Property ID:	12334
IC Data Access:	Not reported
Start Date:	Not reported
Redev Completion Date:	Not reported
Completed Date:	Not reported
Acres Cleaned Up:	Not reported
Cleanup Funding:	Not reported
Cleanup Funding Source:	Not reported
Assessment Funding:	Not reported
Assessment Funding Source:	Not reported
Redevelopment Funding:	Not reported
Redev. Funding Source:	Not reported
Redev. Funding Entity Name:	Not reported
Redevelopment Start Date:	Not reported
Assessment Funding Entity:	Not reported
Cleanup Funding Entity:	Not reported
Grant Type:	Hazardous
Accomplishment Type:	Phase I Environmental Assessment
Accomplishment Count:	0
Cooperative Agreement Number:	98137401
Start Date:	06/30/2005 00:00:00
Ownership Entity:	Not reported
Completion Date:	06/30/2005 00:00:00
Current Owner:	Not reported
Did Owner Change:	Not reported
Cleanup Required:	Not reported
Video Available:	Not reported
Photo Available:	Not reported
Institutional Controls Required:	Not reported
IC Category Proprietary Controls:	Not reported
IC Cat. Info. Devices:	Not reported
IC Cat. Gov. Controls:	Not reported
IC Cat. Enforcement Permit Tools:	Not reported
IC in place date:	Not reported
IC in place:	U
State/tribal program date:	Not reported
State/tribal program ID:	Not reported
State/tribal NFA date:	Not reported
Air contaminated:	Not reported
Air cleaned:	Not reported
Asbestos found:	Not reported
Asbestos cleaned:	Not reported
Controlled substance found:	Not reported
Controlled substance cleaned:	Not reported
Drinking water affected:	Not reported
Drinking water cleaned:	Not reported
Groundwater affected:	Not reported
Groundwater cleaned:	Not reported
Lead contaminant found:	Not reported
Lead cleaned up:	Not reported
No media affected:	Not reported
Unknown media affected:	Not reported
Other cleaned up:	Not reported
Other metals found:	Not reported

Map ID
Direction
Distance
Elevation

MAP FINDINGS

Site

Database(s)

EDR ID Number
EPA ID Number

57 WELLS STREET (Continued)

1016351649

Other metals cleaned:	Not reported
Other contaminants found:	Not reported
Other contaminants found description:	Not reported
PAHs found:	Not reported
PAHs cleaned up:	Not reported
PCBs found:	Not reported
PCBs cleaned up:	Not reported
Petro products found:	Not reported
Petro products cleaned:	Not reported
Sediments found:	Not reported
Sediments cleaned:	Not reported
Soil affected:	Not reported
Soil cleaned up:	Not reported
Surface water cleaned:	Not reported
VOCs found:	Not reported
VOCs cleaned:	Not reported
Cleanup other description:	Not reported
Num. of cleanup and re-dev. jobs:	Not reported
Past use greenspace acreage:	Not reported
Past use residential acreage:	Not reported
Surface Water:	Not reported
Past use commercial acreage:	Not reported
Past use industrial acreage:	Not reported
Future use greenspace acreage:	Not reported
Future use residential acreage:	Not reported
Future use commercial acreage:	Not reported
Future use industrial acreage:	Not reported
Greenspace acreage and type:	Not reported
Superfund Fed. landowner flag:	Not reported
Arsenic cleaned up:	Not reported
Cadmium cleaned up:	Not reported
Chromium cleaned up:	Not reported
Copper cleaned up:	Not reported
Iron cleaned up:	Not reported
mercury cleaned up:	Not reported
Nickel Cleaned Up:	Not reported
No clean up:	Not reported
Pesticides cleaned up:	Not reported
Selenium cleaned up:	Not reported
SVOCs cleaned up:	Not reported
Unknown clean up:	Not reported
Arsenic contaminant found:	Not reported
Cadmium contaminant found:	Not reported
Chromium contaminant found:	Not reported
Copper contaminant found:	Not reported
Iron contaminant found:	Not reported
Mercury contaminant found:	Not reported
Nickel contaminant found:	Not reported
No contaminant found:	Not reported
Pesticides contaminant found:	Not reported
Selenium contaminant found:	Not reported
SVOCs contaminant found:	Not reported
Unknown contaminant found:	Not reported
Future Use: Multistory	Not reported
Media affected Bluiding Material:	Not reported
Media affected indoor air:	Not reported
Building material media cleaned up:	Not reported

Map ID
Direction
Distance
Elevation

MAP FINDINGS

Site

Database(s)

EDR ID Number
EPA ID Number

57 WELLS STREET (Continued)

1016351649

Indoor air media cleaned up:	Not reported
Unknown media cleaned up:	Not reported
Past Use: Multistory	Not reported
Property Description:	Not reported
Below Poverty Number:	836
Below Poverty Percent:	20.6%
Meidan Income:	4808
Meidan Income Number:	1545
Meidan Income Percent:	38.1%
Vacant Housing Number:	113
Vacant Housing Percent:	5.5%
Unemployed Number:	235
Unemployed Percent:	5.8%
Property Name:	57 WELLS STREET
Recipient Name:	Franklin Regional Council of Governments
Grant Type:	Assessment
Property Number:	58-54A-0
Parcel size:	.58
Latitude:	42.587688
Longitude:	-72.600868
HCM Label:	Not reported
Map Scale:	Not reported
Point of Reference:	Not reported
Highlights:	Not reported
Datum:	Not reported
Acres Property ID:	12334
IC Data Access:	Not reported
Start Date:	Not reported
Redev Completion Date:	Not reported
Completed Date:	Not reported
Acres Cleaned Up:	Not reported
Cleanup Funding:	Not reported
Cleanup Funding Source:	Not reported
Assessment Funding:	18761.04
Assessment Funding Source:	US EPA - Brownfields Assessment Cooperative Agreement
Redevelopment Funding:	Not reported
Redev. Funding Source:	Not reported
Redev. Funding Entity Name:	Not reported
Redevelopment Start Date:	Not reported
Assessment Funding Entity:	EPA
Cleanup Funding Entity:	Not reported
Grant Type:	Hazardous
Accomplishment Type:	Supplemental Assessment
Accomplishment Count:	1
Cooperative Agreement Number:	98137401
Start Date:	08/01/2002 00:00:00
Ownership Entity:	Not reported
Completion Date:	09/28/2005 00:00:00
Current Owner:	Not reported
Did Owner Change:	Not reported
Cleanup Required:	Not reported
Video Available:	Not reported
Photo Available:	Not reported
Institutional Controls Required:	Not reported
IC Category Proprietary Controls:	Not reported
IC Cat. Info. Devices:	Not reported

Map ID
Direction
Distance
Elevation

MAP FINDINGS

Site

Database(s)

EDR ID Number
EPA ID Number

57 WELLS STREET (Continued)

1016351649

IC Cat. Gov. Controls:	Not reported
IC Cat. Enforcement Permit Tools:	Not reported
IC in place date:	Not reported
IC in place:	U
State/tribal program date:	Not reported
State/tribal program ID:	Not reported
State/tribal NFA date:	Not reported
Air contaminated:	Not reported
Air cleaned:	Not reported
Asbestos found:	Not reported
Asbestos cleaned:	Not reported
Controlled substance found:	Not reported
Controlled substance cleaned:	Not reported
Drinking water affected:	Not reported
Drinking water cleaned:	Not reported
Groundwater affected:	Not reported
Groundwater cleaned:	Not reported
Lead contaminant found:	Not reported
Lead cleaned up:	Not reported
No media affected:	Not reported
Unknown media affected:	Not reported
Other cleaned up:	Not reported
Other metals found:	Not reported
Other metals cleaned:	Not reported
Other contaminants found:	Not reported
Other contaminants found description:	Not reported
PAHs found:	Not reported
PAHs cleaned up:	Not reported
PCBs found:	Not reported
PCBs cleaned up:	Not reported
Petro products found:	Not reported
Petro products cleaned:	Not reported
Sediments found:	Not reported
Sediments cleaned:	Not reported
Soil affected:	Not reported
Soil cleaned up:	Not reported
Surface water cleaned:	Not reported
VOCs found:	Not reported
VOCs cleaned:	Not reported
Cleanup other description:	Not reported
Num. of cleanup and re-dev. jobs:	Not reported
Past use greenspace acreage:	Not reported
Past use residential acreage:	Not reported
Surface Water:	Not reported
Past use commercial acreage:	Not reported
Past use industrial acreage:	Not reported
Future use greenspace acreage:	Not reported
Future use residential acreage:	Not reported
Future use commercial acreage:	Not reported
Future use industrial acreage:	Not reported
Greenspace acreage and type:	Not reported
Superfund Fed. landowner flag:	Not reported
Arsenic cleaned up:	Not reported
Cadmium cleaned up:	Not reported
Chromium cleaned up:	Not reported
Copper cleaned up:	Not reported
Iron cleaned up:	Not reported

Map ID
Direction
Distance
Elevation

MAP FINDINGS

Site

Database(s)

EDR ID Number
EPA ID Number

57 WELLS STREET (Continued)

1016351649

mercury cleaned up:	Not reported
Nickel Cleaned Up:	Not reported
No clean up:	Not reported
Pesticides cleaned up:	Not reported
Selenium cleaned up:	Not reported
SVOCs cleaned up:	Not reported
Unknown clean up:	Not reported
Arsenic contaminant found:	Not reported
Cadmium contaminant found:	Not reported
Chromium contaminant found:	Not reported
Copper contaminant found:	Not reported
Iron contaminant found:	Not reported
Mercury contaminant found:	Not reported
Nickel contaminant found:	Not reported
No contaminant found:	Not reported
Pesticides contaminant found:	Not reported
Selenium contaminant found:	Not reported
SVOCs contaminant found:	Not reported
Unknown contaminant found:	Not reported
Future Use: Multistory	Not reported
Media affected Bluiding Material:	Not reported
Media affected indoor air:	Not reported
Building material media cleaned up:	Not reported
Indoor air media cleaned up:	Not reported
Unknown media cleaned up:	Not reported
Past Use: Multistory	Not reported
Property Description:	Not reported
Below Poverty Number:	836
Below Poverty Percent:	20.6%
Meidan Income:	4808
Meidan Income Number:	1545
Meidan Income Percent:	38.1%
Vacant Housing Number:	113
Vacant Housing Percent:	5.5%
Unemployed Number:	235
Unemployed Percent:	5.8%

FINDS:

Registry ID: 110039539069

Environmental Interest/Information System

US EPA Assessment, Cleanup and Redevelopment Exchange System (ACRES)
is an federal online database for Brownfields Grantees to
electronically submit data directly to EPA.

[Click this hyperlink](#) while viewing on your computer to access
additional FINDS: detail in the EDR Site Report.

Map ID
Direction
Distance
Elevation

MAP FINDINGS

EDR ID Number
EPA ID Number

L49
WNW
1/4-1/2
0.254 mi.
1343 ft.

NO LOCATION AID
57 WELLS ST
GREENFIELD, MA 01301

Site 2 of 3 in cluster L

MA SHWS
MA INST CONTROL
MA BROWNFIELDS
MA RELEASE

S107405601
N/A

Relative:
Lower

SHWS:

Actual:
228 ft.

Release Tracking Number/Current Status: 1-0015931 / RAO
Release Town: GREENFIELD
Notification Date: 09/26/2005
Category: 120 DY
Associated ID: Not reported
Current Status: **Response Action Outcome**
Status Date: 01/24/2006
Phase: PHASE II
Response Action Outcome: A3 - A permanent solution has been achieved. Contamination has not been reduced to background and an Activity and use Limitation (AUL) has been implemented.

Oil Or Haz Material: Hazardous Material

[Click here to access the MA DEP site for this facility:](#)

Chemicals:

Chemical: PHENANTHRENE
Quantity: 150 milligrams per kilogram
Chemical: INDENO(1,2,3-C,D)PYRENE
Quantity: 6.2 milligrams per kilogram
Chemical: BENZO(A)ANTHRACENE
Quantity: 36 milligrams per kilogram
Chemical: C11-C22 AROMATICS
Quantity: 760 milligrams per kilogram
Chemical: DIBENZO(A,H)ANTHRACENE
Quantity: 12 milligrams per kilogram
Chemical: NAPHTHALENE
Quantity: 11 milligrams per kilogram
Chemical: BENZO(A)PYRENE
Quantity: 33 milligrams per kilogram
Chemical: BENZO(B)FLUORANTHENE
Quantity: 29 milligrams per kilogram
Chemical: BENZO(K)FLUORANTHENE
Quantity: 31 milligrams per kilogram
Chemical: CHRYSENE
Quantity: 50 milligrams per kilogram
Chemical: 2-METHYLNAPHTHALENE
Quantity: 7 milligrams per kilogram
Chemical: ACENAPHTHENE
Quantity: 36 milligrams per kilogram

Actions:

Action Type: Response Action Outcome - RAO
Action Status: RAO Statement Received
Action Date: 1/24/2006
Response Action Outcome: A permanent solution has been achieved. Contamination has not been reduced to background and an Activity and use Limitation (AUL) has been implemented.

Action Type: Activity and Use Limitation
Action Status: Transmittal, Notice, or Notification Received

Map ID
Direction
Distance
Elevation

MAP FINDINGS

Site

Database(s)

EDR ID Number
EPA ID Number

NO LOCATION AID (Continued)

S107405601

Action Date:	1/24/2006
Response Action Outcome:	A permanent solution has been achieved. Contamination has not been reduced to background and an Activity and use Limitation (AUL) has been implemented.
Action Type:	Phase 1
Action Status:	Completion Statement Received
Action Date:	1/24/2006
Response Action Outcome:	A permanent solution has been achieved. Contamination has not been reduced to background and an Activity and use Limitation (AUL) has been implemented.
Action Type:	RLFA
Action Status:	FLDRUN
Action Date:	1/8/2008
Response Action Outcome:	A permanent solution has been achieved. Contamination has not been reduced to background and an Activity and use Limitation (AUL) has been implemented.
Action Type:	A Notice sent to a Potentially Responsible Party (PRP)
Action Status:	A MassDEP piece of correspondence was issued (approvals, NORs, etc.
Action Date:	10/11/2005
Response Action Outcome:	A permanent solution has been achieved. Contamination has not been reduced to background and an Activity and use Limitation (AUL) has been implemented.
Action Type:	Activity and Use Limitation
Action Status:	Level II - Audit Inspection
Action Date:	2/12/2008
Response Action Outcome:	A permanent solution has been achieved. Contamination has not been reduced to background and an Activity and use Limitation (AUL) has been implemented.
Action Type:	An activity type that is related to an Audit
Action Status:	NAFNVD
Action Date:	2/12/2008
Response Action Outcome:	A permanent solution has been achieved. Contamination has not been reduced to background and an Activity and use Limitation (AUL) has been implemented.
Action Type:	RLFA
Action Status:	FLDRUN
Action Date:	3/31/2011
Response Action Outcome:	A permanent solution has been achieved. Contamination has not been reduced to background and an Activity and use Limitation (AUL) has been implemented.
Action Type:	RLFA
Action Status:	FLDRUN
Action Date:	4/16/2015
Response Action Outcome:	A permanent solution has been achieved. Contamination has not been reduced to background and an Activity and use Limitation (AUL) has been implemented.
Action Type:	An activity type that is related to an Audit
Action Status:	NAFNVD
Action Date:	4/21/2015

Map ID
Direction
Distance
Elevation

MAP FINDINGS

Site

Database(s)

EDR ID Number
EPA ID Number

NO LOCATION AID (Continued)

S107405601

Response Action Outcome: A permanent solution has been achieved. Contamination has not been reduced to background and an Activity and use Limitation (AUL) has been implemented.

Action Type: Activity and Use Limitation
Action Status: Level II - Audit Inspection
Action Date: 4/21/2015

Response Action Outcome: A permanent solution has been achieved. Contamination has not been reduced to background and an Activity and use Limitation (AUL) has been implemented.

Action Type: An activity type that is related to an Audit
Action Status: NAFNVD
Action Date: 4/5/2011

Response Action Outcome: A permanent solution has been achieved. Contamination has not been reduced to background and an Activity and use Limitation (AUL) has been implemented.

Action Type: RLFA
Action Status: FLDRUN
Action Date: 4/5/2011

Response Action Outcome: A permanent solution has been achieved. Contamination has not been reduced to background and an Activity and use Limitation (AUL) has been implemented.

Action Type: Activity and Use Limitation
Action Status: Level II - Audit Inspection
Action Date: 4/5/2011

Response Action Outcome: A permanent solution has been achieved. Contamination has not been reduced to background and an Activity and use Limitation (AUL) has been implemented.

Action Type: Response Action Outcome - RAO
Action Status: Level I - Technical Screen Audit
Action Date: 6/28/2006

Response Action Outcome: A permanent solution has been achieved. Contamination has not been reduced to background and an Activity and use Limitation (AUL) has been implemented.

Action Type: Activity and Use Limitation
Action Status: Level I - Technical Screen Audit
Action Date: 8/28/2007

Response Action Outcome: A permanent solution has been achieved. Contamination has not been reduced to background and an Activity and use Limitation (AUL) has been implemented.

Action Type: Release Disposition
Action Status: Reportable Release under MGL 21E
Action Date: 9/26/2005

Response Action Outcome: A permanent solution has been achieved. Contamination has not been reduced to background and an Activity and use Limitation (AUL) has been implemented.

Action Type: RNF
Action Status: Reportable Release under MGL 21E
Action Date: 9/26/2005

Response Action Outcome: A permanent solution has been achieved. Contamination has not been

Map ID
Direction
Distance
Elevation

MAP FINDINGS

Site

Database(s)

EDR ID Number
EPA ID Number

NO LOCATION AID (Continued)

S107405601

reduced to background and an Activity and use Limitation (AUL) has been implemented.

INST CONTROL:

Release Tracking Number: 1-0015931
Action Type: AUL
Action Stat: RECPT
Action Date: 01/24/2006
Response Action Outcome: A3 - A permanent solution has been achieved. Contamination has not been reduced to background and an Activity and use Limitation (AUL) has been implemented.

Release Tracking Number: 1-0015931
Action Type: AUL
Action Stat: SNAUDI
Action Date: 02/12/2008
Response Action Outcome: A3 - A permanent solution has been achieved. Contamination has not been reduced to background and an Activity and use Limitation (AUL) has been implemented.

Release Tracking Number: 1-0015931
Action Type: AUL
Action Stat: SNAUDI
Action Date: 04/05/2011
Response Action Outcome: A3 - A permanent solution has been achieved. Contamination has not been reduced to background and an Activity and use Limitation (AUL) has been implemented.

Release Tracking Number: 1-0015931
Action Type: AUL
Action Stat: SNAUDI
Action Date: 04/21/2015
Response Action Outcome: A3 - A permanent solution has been achieved. Contamination has not been reduced to background and an Activity and use Limitation (AUL) has been implemented.

Release Tracking Number: 1-0015931
Action Type: AUL
Action Stat: TSAUD
Action Date: 08/28/2007
Response Action Outcome: A3 - A permanent solution has been achieved. Contamination has not been reduced to background and an Activity and use Limitation (AUL) has been implemented.

BROWNFIELDS 2:

RTN: 1-0015931
RAO Class: A3
Other RTNs: Not reported
Current Owner: 57 Wells Street Development LLC
MCP Status: RAO
AUL: Yes
COCs: Benzene, Hydrocarbons
Former Use: Not reported
Current Use: Vacant
Total Acreage: 0.58

Map ID
Direction
Distance
Elevation

MAP FINDINGS

Site

Database(s)

EDR ID Number
EPA ID Number

NO LOCATION AID (Continued)

S107405601

Release:

Release Tracking Number/Current Status: 1-0015931 / RAO
Primary ID: Not reported
Official City: GREENFIELD
Notification: 09/26/2005
Category: 120 DY
Status Date: 01/24/2006
Phase: PHASE II
Response Action Outcome: A3 - A permanent solution has been achieved. Contamination has not been reduced to background and an Activity and use Limitation (AUL) has been implemented.
Oil / Haz Material Type: Hazardous Material

[Click here to access the MA DEP site for this facility:](#)

Actions:

Action Type: Response Action Outcome - RAO
Action Status: RAO Statement Received
Action Date: 1/24/2006
Response Action Outcome: A permanent solution has been achieved. Contamination has not been reduced to background and an Activity and use Limitation (AUL) has been implemented.

Action Type: Activity and Use Limitation
Action Status: Transmittal, Notice, or Notification Received
Action Date: 1/24/2006
Response Action Outcome: A permanent solution has been achieved. Contamination has not been reduced to background and an Activity and use Limitation (AUL) has been implemented.

Action Type: Phase 1
Action Status: Completion Statement Received
Action Date: 1/24/2006
Response Action Outcome: A permanent solution has been achieved. Contamination has not been reduced to background and an Activity and use Limitation (AUL) has been implemented.

Action Type: RLFA
Action Status: FLDRUN
Action Date: 1/8/2008
Response Action Outcome: A permanent solution has been achieved. Contamination has not been reduced to background and an Activity and use Limitation (AUL) has been implemented.

Action Type: A Notice sent to a Potentially Responsible Party (PRP)
Action Status: A MassDEP piece of correspondence was issued (approvals, NORs, etc.
Action Date: 10/11/2005
Response Action Outcome: A permanent solution has been achieved. Contamination has not been reduced to background and an Activity and use Limitation (AUL) has been implemented.

Action Type: Activity and Use Limitation
Action Status: Level II - Audit Inspection
Action Date: 2/12/2008
Response Action Outcome: A permanent solution has been achieved. Contamination has not been reduced to background and an Activity and use Limitation (AUL) has

Map ID
Direction
Distance
Elevation

MAP FINDINGS

Site

Database(s)

EDR ID Number
EPA ID Number

NO LOCATION AID (Continued)

S107405601

been implemented.

Action Type: An activity type that is related to an Audit
Action Status: NAFNVD
Action Date: 2/12/2008
Response Action Outcome: A permanent solution has been achieved. Contamination has not been reduced to background and an Activity and use Limitation (AUL) has been implemented.

Action Type: RLFA
Action Status: FLDRUN
Action Date: 3/31/2011
Response Action Outcome: A permanent solution has been achieved. Contamination has not been reduced to background and an Activity and use Limitation (AUL) has been implemented.

Action Type: RLFA
Action Status: FLDRUN
Action Date: 4/16/2015
Response Action Outcome: A permanent solution has been achieved. Contamination has not been reduced to background and an Activity and use Limitation (AUL) has been implemented.

Action Type: An activity type that is related to an Audit
Action Status: NAFNVD
Action Date: 4/21/2015
Response Action Outcome: A permanent solution has been achieved. Contamination has not been reduced to background and an Activity and use Limitation (AUL) has been implemented.

Action Type: Activity and Use Limitation
Action Status: Level II - Audit Inspection
Action Date: 4/21/2015
Response Action Outcome: A permanent solution has been achieved. Contamination has not been reduced to background and an Activity and use Limitation (AUL) has been implemented.

Action Type: An activity type that is related to an Audit
Action Status: NAFNVD
Action Date: 4/5/2011
Response Action Outcome: A permanent solution has been achieved. Contamination has not been reduced to background and an Activity and use Limitation (AUL) has been implemented.

Action Type: RLFA
Action Status: FLDRUN
Action Date: 4/5/2011
Response Action Outcome: A permanent solution has been achieved. Contamination has not been reduced to background and an Activity and use Limitation (AUL) has been implemented.

Action Type: Activity and Use Limitation
Action Status: Level II - Audit Inspection
Action Date: 4/5/2011
Response Action Outcome: A permanent solution has been achieved. Contamination has not been reduced to background and an Activity and use Limitation (AUL) has been implemented.

Map ID
Direction
Distance
Elevation

MAP FINDINGS

Site

Database(s)

EDR ID Number
EPA ID Number

NO LOCATION AID (Continued)

S107405601

Action Type: Response Action Outcome - RAO
Action Status: Level I - Technical Screen Audit
Action Date: 6/28/2006
Response Action Outcome: A permanent solution has been achieved. Contamination has not been reduced to background and an Activity and use Limitation (AUL) has been implemented.

Action Type: Activity and Use Limitation
Action Status: Level I - Technical Screen Audit
Action Date: 8/28/2007
Response Action Outcome: A permanent solution has been achieved. Contamination has not been reduced to background and an Activity and use Limitation (AUL) has been implemented.

Action Type: Release Disposition
Action Status: Reportable Release under MGL 21E
Action Date: 9/26/2005
Response Action Outcome: A permanent solution has been achieved. Contamination has not been reduced to background and an Activity and use Limitation (AUL) has been implemented.

Action Type: RNF
Action Status: Reportable Release under MGL 21E
Action Date: 9/26/2005
Response Action Outcome: A permanent solution has been achieved. Contamination has not been reduced to background and an Activity and use Limitation (AUL) has been implemented.

Chemicals:
Chemical: PHENANTHRENE
Quantity: 150 milligrams per kilogram
Chemical: INDENO(1,2,3-C,D)PYRENE
Quantity: 6.2 milligrams per kilogram
Chemical: BENZO(A)ANTHRACENE
Quantity: 36 milligrams per kilogram
Chemical: C11-C22 AROMATICS
Quantity: 760 milligrams per kilogram
Chemical: DIBENZO(A,H)ANTHRACENE
Quantity: 12 milligrams per kilogram
Chemical: NAPHTHALENE
Quantity: 11 milligrams per kilogram
Chemical: BENZO(A)PYRENE
Quantity: 33 milligrams per kilogram
Chemical: BENZO(B)FLUORANTHENE
Quantity: 29 milligrams per kilogram
Chemical: BENZO(K)FLUORANTHENE
Quantity: 31 milligrams per kilogram
Chemical: CHRYSENE
Quantity: 50 milligrams per kilogram
Chemical: 2-METHYLNAPHTHALENE
Quantity: 7 milligrams per kilogram
Chemical: ACENAPHTHENE
Quantity: 36 milligrams per kilogram

Map ID
Direction
Distance
Elevation

MAP FINDINGS

Site

Database(s)

EDR ID Number
EPA ID Number

L50
WNW
1/4-1/2
0.265 mi.
1399 ft.

STORAGE BUILDING GASOLINE UST
46 WELLS STREET
GREENFIELD, MA 01301

Site 3 of 3 in cluster L

MA SHWS
MA LUST
MA RELEASE
S112288217
N/A

Relative:
Lower

Actual:
226 ft.

SHWS:

Release Tracking Number/Current Status: 1-0018926 / RAO

Release Town: GREENFIELD

Notification Date: 11/09/2012

Category: 72 HR

Associated ID: Not reported

Current Status: **Response Action Outcome**

Status Date: 11/09/2013

Phase: Not reported

Response Action Outcome: A2 - A permanent solution has been achieved. Contamination has not been reduced to background.

Oil Or Haz Material: Oil

Location Type: COMMERCIAL

Location Type: PRIVPROP

Source: TANK

Source: UST

[Click here to access the MA DEP site for this facility:](#)

Chemicals:

Chemical: GASOLINE

Quantity: 1800 parts per million

Actions:

Action Type: Response Action Outcome - RAO

Action Status: Level I - Technical Screen Audit

Action Date: 1/7/2014

Response Action Outcome: A permanent solution has been achieved. Contamination has not been reduced to background.

Action Type: RNFE

Action Status: Transmittal, Notice, or Notification Received

Action Date: 1/8/2013

Response Action Outcome: A permanent solution has been achieved. Contamination has not been reduced to background.

Action Type: Immediate Response Action

Action Status: Written Plan Received

Action Date: 1/8/2013

Response Action Outcome: A permanent solution has been achieved. Contamination has not been reduced to background.

Action Type: A Notice sent to a Potentially Responsible Party (PRP)

Action Status: A MassDEP piece of correspondence was issued (approvals, NORs, etc.

Action Date: 11/13/2012

Response Action Outcome: A permanent solution has been achieved. Contamination has not been reduced to background.

Action Type: Response Action Outcome - RAO

Action Status: Fee Received - FMCRA Use Only

Action Date: 11/25/2013

Response Action Outcome: A permanent solution has been achieved. Contamination has not been

Map ID
Direction
Distance
Elevation

MAP FINDINGS

Site

Database(s)

EDR ID Number
EPA ID Number

STORAGE BUILDING GASOLINE UST (Continued)

S112288217

reduced to background.

Action Type: RLFA
Action Status: FLDD1A
Action Date: 11/9/2012
Response Action Outcome: A permanent solution has been achieved. Contamination has not been reduced to background.

Action Type: Release Disposition
Action Status: Reportable Release under MGL 21E
Action Date: 11/9/2012
Response Action Outcome: A permanent solution has been achieved. Contamination has not been reduced to background.

Action Type: Immediate Response Action
Action Status: Oral Approval of Plan or Action
Action Date: 11/9/2012
Response Action Outcome: A permanent solution has been achieved. Contamination has not been reduced to background.

Action Type: Response Action Outcome - RAO
Action Status: RAO Statement Received
Action Date: 11/9/2013
Response Action Outcome: A permanent solution has been achieved. Contamination has not been reduced to background.

Action Type: Immediate Response Action
Action Status: Completion Statement Received
Action Date: 11/9/2013
Response Action Outcome: A permanent solution has been achieved. Contamination has not been reduced to background.

Action Type: An activity type that is related to an Audit
Action Status: NOA
Action Date: 3/27/2015
Response Action Outcome: A permanent solution has been achieved. Contamination has not been reduced to background.

Action Type: Compliance and Enforcement Action
Action Status: Notice of Non-Compliance Issued
Action Date: 4/10/2013
Response Action Outcome: A permanent solution has been achieved. Contamination has not been reduced to background.

Action Type: Immediate Response Action
Action Status: AUDMOU
Action Date: 4/13/2015
Response Action Outcome: A permanent solution has been achieved. Contamination has not been reduced to background.

Action Type: Response Action Outcome - RAO
Action Status: Level III - Comprehensive Audit
Action Date: 4/13/2015
Response Action Outcome: A permanent solution has been achieved. Contamination has not been reduced to background.

Action Type: An activity type that is related to an Audit

Map ID
Direction
Distance
Elevation

MAP FINDINGS

Site

Database(s)

EDR ID Number
EPA ID Number

STORAGE BUILDING GASOLINE UST (Continued)

S112288217

Action Status: NOA
Action Date: 4/13/2015
Response Action Outcome: A permanent solution has been achieved. Contamination has not been reduced to background.

Action Type: Response Action Outcome - RAO
Action Status: AUDMOU
Action Date: 4/13/2015
Response Action Outcome: A permanent solution has been achieved. Contamination has not been reduced to background.

Action Type: An activity type that is related to an Audit
Action Status: NAFNVD
Action Date: 4/13/2015
Response Action Outcome: A permanent solution has been achieved. Contamination has not been reduced to background.

Action Type: RLFA
Action Status: FLDRAN
Action Date: 4/7/2015
Response Action Outcome: A permanent solution has been achieved. Contamination has not been reduced to background.

Action Type: Immediate Response Action
Action Status: Status or Interim Report Received
Action Date: 5/7/2013
Response Action Outcome: A permanent solution has been achieved. Contamination has not been reduced to background.

Action Type: Immediate Response Action
Action Status: Level I - Technical Screen Audit
Action Date: 6/28/2013
Response Action Outcome: A permanent solution has been achieved. Contamination has not been reduced to background.

Action Type: Immediate Response Action
Action Status: Status or Interim Report Received
Action Date: 9/13/2013
Response Action Outcome: A permanent solution has been achieved. Contamination has not been reduced to background.

Action Type: A Notice sent to a Potentially Responsible Party (PRP)
Action Status: ALSENT
Action Date: 9/6/2013
Response Action Outcome: A permanent solution has been achieved. Contamination has not been reduced to background.

LUST:

Facility:

Release Tracking Number/Current Status: 1-0018926 / RAO
Status Date: 11/09/2013
Source Type: UST
Release Town: GREENFIELD
Notification Date: 11/09/2012
Category: 72 HR

Map ID
Direction
Distance
Elevation

MAP FINDINGS

Site

Database(s)

EDR ID Number
EPA ID Number

STORAGE BUILDING GASOLINE UST (Continued)

S112288217

Associated ID: Not reported
Phase: Not reported
Response Action Outcome: A2 - A permanent solution has been achieved. Contamination has not been reduced to background.
Oil Or Haz Material: Oil
Location Type: COMMERCIAL
Location Type: PRIVPROP
Source: TANK
Source: UST

[Click here to access the MA DEP site for this facility:](#)

Chemicals:
Chemical: GASOLINE
Quantity: 1800 parts per million
Actions:
Action Type: Response Action Outcome - RAO
Action Status: Level I - Technical Screen Audit
Action Date: 1/7/2014
Response Action Outcome: A permanent solution has been achieved. Contamination has not been reduced to background.
Action Type: RNFE
Action Status: Transmittal, Notice, or Notification Received
Action Date: 1/8/2013
Response Action Outcome: A permanent solution has been achieved. Contamination has not been reduced to background.
Action Type: Immediate Response Action
Action Status: Written Plan Received
Action Date: 1/8/2013
Response Action Outcome: A permanent solution has been achieved. Contamination has not been reduced to background.
Action Type: A Notice sent to a Potentially Responsible Party (PRP)
Action Status: A MassDEP piece of correspondence was issued (approvals, NORs, etc.
Action Date: 11/13/2012
Response Action Outcome: A permanent solution has been achieved. Contamination has not been reduced to background.
Action Type: Response Action Outcome - RAO
Action Status: Fee Received - FMCRA Use Only
Action Date: 11/25/2013
Response Action Outcome: A permanent solution has been achieved. Contamination has not been reduced to background.
Action Type: RLFA
Action Status: FLDD1A
Action Date: 11/9/2012
Response Action Outcome: A permanent solution has been achieved. Contamination has not been reduced to background.
Action Type: Release Disposition

Map ID
Direction
Distance
Elevation

MAP FINDINGS

Site

Database(s)

EDR ID Number
EPA ID Number

STORAGE BUILDING GASOLINE UST (Continued)

S112288217

Action Status: Reportable Release under MGL 21E
Action Date: 11/9/2012
Response Action Outcome: A permanent solution has been achieved. Contamination has not been reduced to background.

Action Type: Immediate Response Action
Action Status: Oral Approval of Plan or Action
Action Date: 11/9/2012
Response Action Outcome: A permanent solution has been achieved. Contamination has not been reduced to background.

Action Type: Response Action Outcome - RAO
Action Status: RAO Statement Received
Action Date: 11/9/2013
Response Action Outcome: A permanent solution has been achieved. Contamination has not been reduced to background.

Action Type: Immediate Response Action
Action Status: Completion Statement Received
Action Date: 11/9/2013
Response Action Outcome: A permanent solution has been achieved. Contamination has not been reduced to background.

Action Type: An activity type that is related to an Audit
Action Status: NOA
Action Date: 3/27/2015
Response Action Outcome: A permanent solution has been achieved. Contamination has not been reduced to background.

Action Type: Compliance and Enforcement Action
Action Status: Notice of Non-Compliance Issued
Action Date: 4/10/2013
Response Action Outcome: A permanent solution has been achieved. Contamination has not been reduced to background.

Action Type: Immediate Response Action
Action Status: AUDMOU
Action Date: 4/13/2015
Response Action Outcome: A permanent solution has been achieved. Contamination has not been reduced to background.

Action Type: Response Action Outcome - RAO
Action Status: Level III - Comprehensive Audit
Action Date: 4/13/2015
Response Action Outcome: A permanent solution has been achieved. Contamination has not been reduced to background.

Action Type: An activity type that is related to an Audit
Action Status: NOA
Action Date: 4/13/2015
Response Action Outcome: A permanent solution has been achieved. Contamination has not been reduced to background.

Action Type: Response Action Outcome - RAO
Action Status: AUDMOU
Action Date: 4/13/2015
Response Action Outcome: A permanent solution has been achieved. Contamination has not been

Map ID
Direction
Distance
Elevation

MAP FINDINGS

Site

Database(s)

EDR ID Number
EPA ID Number

STORAGE BUILDING GASOLINE UST (Continued)

S112288217

reduced to background.

Action Type: An activity type that is related to an Audit
Action Status: NAFNVD
Action Date: 4/13/2015
Response Action Outcome: A permanent solution has been achieved. Contamination has not been reduced to background.

Action Type: RLFA
Action Status: FLDRAN
Action Date: 4/7/2015
Response Action Outcome: A permanent solution has been achieved. Contamination has not been reduced to background.

Action Type: Immediate Response Action
Action Status: Status or Interim Report Received
Action Date: 5/7/2013
Response Action Outcome: A permanent solution has been achieved. Contamination has not been reduced to background.

Action Type: Immediate Response Action
Action Status: Level I - Technical Screen Audit
Action Date: 6/28/2013
Response Action Outcome: A permanent solution has been achieved. Contamination has not been reduced to background.

Action Type: Immediate Response Action
Action Status: Status or Interim Report Received
Action Date: 9/13/2013
Response Action Outcome: A permanent solution has been achieved. Contamination has not been reduced to background.

Action Type: A Notice sent to a Potentially Responsible Party (PRP)
Action Status: ALSENT
Action Date: 9/6/2013
Response Action Outcome: A permanent solution has been achieved. Contamination has not been reduced to background.

Release:

Release Tracking Number/Current Status: 1-0018926 / RAO
Primary ID: Not reported
Official City: GREENFIELD
Notification: 11/09/2012
Category: 72 HR
Status Date: 11/09/2013
Phase: Not reported
Response Action Outcome: A2 - A permanent solution has been achieved. Contamination has not been reduced to background.
Oil / Haz Material Type: Oil

[Click here to access the MA DEP site for this facility:](#)

Actions:

Action Type: Response Action Outcome - RAO
Action Status: Level I - Technical Screen Audit

Map ID
Direction
Distance
Elevation

MAP FINDINGS

Site

Database(s)

EDR ID Number
EPA ID Number

STORAGE BUILDING GASOLINE UST (Continued)

S112288217

Action Date:	1/7/2014
Response Action Outcome:	A permanent solution has been achieved. Contamination has not been reduced to background.
Action Type:	RNFE
Action Status:	Transmittal, Notice, or Notification Received
Action Date:	1/8/2013
Response Action Outcome:	A permanent solution has been achieved. Contamination has not been reduced to background.
Action Type:	Immediate Response Action
Action Status:	Written Plan Received
Action Date:	1/8/2013
Response Action Outcome:	A permanent solution has been achieved. Contamination has not been reduced to background.
Action Type:	A Notice sent to a Potentially Responsible Party (PRP)
Action Status:	A MassDEP piece of correspondence was issued (approvals, NORs, etc.
Action Date:	11/13/2012
Response Action Outcome:	A permanent solution has been achieved. Contamination has not been reduced to background.
Action Type:	Response Action Outcome - RAO
Action Status:	Fee Received - FMCRA Use Only
Action Date:	11/25/2013
Response Action Outcome:	A permanent solution has been achieved. Contamination has not been reduced to background.
Action Type:	RLFA
Action Status:	FLDD1A
Action Date:	11/9/2012
Response Action Outcome:	A permanent solution has been achieved. Contamination has not been reduced to background.
Action Type:	Release Disposition
Action Status:	Reportable Release under MGL 21E
Action Date:	11/9/2012
Response Action Outcome:	A permanent solution has been achieved. Contamination has not been reduced to background.
Action Type:	Immediate Response Action
Action Status:	Oral Approval of Plan or Action
Action Date:	11/9/2012
Response Action Outcome:	A permanent solution has been achieved. Contamination has not been reduced to background.
Action Type:	Response Action Outcome - RAO
Action Status:	RAO Statement Received
Action Date:	11/9/2013
Response Action Outcome:	A permanent solution has been achieved. Contamination has not been reduced to background.
Action Type:	Immediate Response Action
Action Status:	Completion Statement Received
Action Date:	11/9/2013
Response Action Outcome:	A permanent solution has been achieved. Contamination has not been reduced to background.

Map ID
Direction
Distance
Elevation

MAP FINDINGS

Site

Database(s)

EDR ID Number
EPA ID Number

STORAGE BUILDING GASOLINE UST (Continued)

S112288217

Action Type: An activity type that is related to an Audit
Action Status: NOA
Action Date: 3/27/2015
Response Action Outcome: A permanent solution has been achieved. Contamination has not been reduced to background.

Action Type: Compliance and Enforcement Action
Action Status: Notice of Non-Compliance Issued
Action Date: 4/10/2013
Response Action Outcome: A permanent solution has been achieved. Contamination has not been reduced to background.

Action Type: Immediate Response Action
Action Status: AUDMOU
Action Date: 4/13/2015
Response Action Outcome: A permanent solution has been achieved. Contamination has not been reduced to background.

Action Type: Response Action Outcome - RAO
Action Status: Level III - Comprehensive Audit
Action Date: 4/13/2015
Response Action Outcome: A permanent solution has been achieved. Contamination has not been reduced to background.

Action Type: An activity type that is related to an Audit
Action Status: NOA
Action Date: 4/13/2015
Response Action Outcome: A permanent solution has been achieved. Contamination has not been reduced to background.

Action Type: Response Action Outcome - RAO
Action Status: AUDMOU
Action Date: 4/13/2015
Response Action Outcome: A permanent solution has been achieved. Contamination has not been reduced to background.

Action Type: An activity type that is related to an Audit
Action Status: NAFNVD
Action Date: 4/13/2015
Response Action Outcome: A permanent solution has been achieved. Contamination has not been reduced to background.

Action Type: RLFA
Action Status: FLDRAN
Action Date: 4/7/2015
Response Action Outcome: A permanent solution has been achieved. Contamination has not been reduced to background.

Action Type: Immediate Response Action
Action Status: Status or Interim Report Received
Action Date: 5/7/2013
Response Action Outcome: A permanent solution has been achieved. Contamination has not been reduced to background.

Action Type: Immediate Response Action
Action Status: Level I - Technical Screen Audit
Action Date: 6/28/2013

Map ID
Direction
Distance
Elevation

MAP FINDINGS

Site

Database(s)

EDR ID Number
EPA ID Number

STORAGE BUILDING GASOLINE UST (Continued)

S112288217

Response Action Outcome: A permanent solution has been achieved. Contamination has not been reduced to background.

Action Type: Immediate Response Action
Action Status: Status or Interim Report Received
Action Date: 9/13/2013

Response Action Outcome: A permanent solution has been achieved. Contamination has not been reduced to background.

Action Type: A Notice sent to a Potentially Responsible Party (PRP)
Action Status: ALSENT
Action Date: 9/6/2013
Response Action Outcome: A permanent solution has been achieved. Contamination has not been reduced to background.

Chemicals:
Chemical: GASOLINE
Quantity: 1800 parts per million
Location Type: COMMERCIAL
Location Type: PRIVPROP
Source: TANK
Source: UST

M51
SW
1/4-1/2
0.272 mi.
1435 ft.
BERKSHIRE GAS CO
40 MILL ST
GREENFIELD, MA 01301
Site 1 of 4 in cluster M

MA SHWS
MA RELEASE
MA HW GEN
S11277157
N/A

Relative:
Lower
Actual:
163 ft.

SHWS:
Release Tracking Number/Current Status: 1-0018434 / RAO
Release Town: GREENFIELD
Notification Date: 09/01/2011
Category: TWO HR
Associated ID: Not reported
Current Status: **Response Action Outcome**
Status Date: 12/08/2011
Phase: Not reported
Response Action Outcome: A1 - A permanent solution has been achieved. Contamination has been reduced to background or a threat of release has been eliminated.
Oil Or Haz Material: Hazardous Material
Source: DRUMS

[Click here to access the MA DEP site for this facility:](#)

Chemicals:
Chemical: METHANOL
Quantity: 100 pounds

Actions:
Action Type: Response Action Outcome - RAO
Action Status: Level I - Technical Screen Audit
Action Date: 1/27/2012
Response Action Outcome: A permanent solution has been achieved. Contamination has been reduced to background or a threat of release has been eliminated.

Map ID
Direction
Distance
Elevation

MAP FINDINGS

Site

Database(s)

EDR ID Number
EPA ID Number

BERKSHIRE GAS CO (Continued)

S111277157

Action Type: RNFE
Action Status: Transmittal, Notice, or Notification Received
Action Date: 10/5/2011
Response Action Outcome: A permanent solution has been achieved. Contamination has been reduced to background or a threat of release has been eliminated.

Action Type: Response Action Outcome - RAO
Action Status: RAO Statement Received
Action Date: 12/8/2011
Response Action Outcome: A permanent solution has been achieved. Contamination has been reduced to background or a threat of release has been eliminated.

Action Type: Release Disposition
Action Status: Reportable Release under MGL 21E
Action Date: 9/1/2011
Response Action Outcome: A permanent solution has been achieved. Contamination has been reduced to background or a threat of release has been eliminated.

Action Type: RLFA
Action Status: FLDD1A
Action Date: 9/1/2011
Response Action Outcome: A permanent solution has been achieved. Contamination has been reduced to background or a threat of release has been eliminated.

Action Type: RLFA
Action Status: FLDRUN
Action Date: 9/2/2011
Response Action Outcome: A permanent solution has been achieved. Contamination has been reduced to background or a threat of release has been eliminated.

Release:

Release Tracking Number/Current Status: 1-0018434 / RAO
Primary ID: Not reported
Official City: GREENFIELD
Notification: 09/01/2011
Category: TWO HR
Status Date: 12/08/2011
Phase: Not reported
Response Action Outcome: A1 - A permanent solution has been achieved. Contamination has been reduced to background or a threat of release has been eliminated.
Oil / Haz Material Type: Hazardous Material

[Click here to access the MA DEP site for this facility:](#)

Actions:

Action Type: Response Action Outcome - RAO
Action Status: Level I - Technical Screen Audit
Action Date: 1/27/2012
Response Action Outcome: A permanent solution has been achieved. Contamination has been reduced to background or a threat of release has been eliminated.

Action Type: RNFE
Action Status: Transmittal, Notice, or Notification Received
Action Date: 10/5/2011
Response Action Outcome: A permanent solution has been achieved. Contamination has been reduced to background or a threat of release has been eliminated.

Map ID
Direction
Distance
Elevation

MAP FINDINGS

Site

Database(s)

EDR ID Number
EPA ID Number

BERKSHIRE GAS CO (Continued)

S111277157

to background or a threat of release has been eliminated.

Action Type: Response Action Outcome - RAO
Action Status: RAO Statement Received
Action Date: 12/8/2011
Response Action Outcome: A permanent solution has been achieved. Contamination has been reduced to background or a threat of release has been eliminated.

Action Type: Release Disposition
Action Status: Reportable Release under MGL 21E
Action Date: 9/1/2011
Response Action Outcome: A permanent solution has been achieved. Contamination has been reduced to background or a threat of release has been eliminated.

Action Type: RLFA
Action Status: FLDD1A
Action Date: 9/1/2011
Response Action Outcome: A permanent solution has been achieved. Contamination has been reduced to background or a threat of release has been eliminated.

Action Type: RLFA
Action Status: FLDRUN
Action Date: 9/2/2011
Response Action Outcome: A permanent solution has been achieved. Contamination has been reduced to background or a threat of release has been eliminated.

Chemicals:
Chemical: METHANOL
Quantity: 100 pounds
Source: DRUMS

HW GEN:
EPA Id: MV4137735414
RCRA Generator Status: VSQG
State Generator Status: VQG-MA

52
NE
1/4-1/2
0.280 mi.
1481 ft.

RESIDENCE
10 UNION ST
GREENFIELD, MA 01301

MA LUST
MA RELEASE
MA ASBESTOS

S105043315
N/A

Relative:
Higher
Actual:
266 ft.

LUST:
Facility:
Release Tracking Number/Current Status: 1-0013864 / RAO
Status Date: 05/16/2001
Source Type: UST
Release Town: GREENFIELD
Notification Date: 04/04/2001
Category: 72 HR
Associated ID: Not reported
Phase: Not reported
Response Action Outcome: A2 - A permanent solution has been achieved. Contamination has not been reduced to background.
Oil Or Haz Material: Not reported

Map ID
Direction
Distance
Elevation

MAP FINDINGS

Site

Database(s)

EDR ID Number
EPA ID Number

RESIDENCE (Continued)

S105043315

Location Type: RESIDENTIAL
Source: UST

[Click here to access the MA DEP site for this facility:](#)

Chemicals:

Chemical: #2 FUEL
Quantity: 113 parts per million

Actions:

Action Type: Response Action Outcome - RAO
Action Status: Level I - Technical Screen Audit
Action Date: 12/9/2002
Response Action Outcome: A permanent solution has been achieved. Contamination has not been reduced to background.

Action Type: A Notice sent to a Potentially Responsible Party (PRP)
Action Status: A MassDEP piece of correspondence was issued (approvals, NORs, etc.
Action Date: 4/20/2001
Response Action Outcome: A permanent solution has been achieved. Contamination has not been reduced to background.

Action Type: Release Disposition
Action Status: Reportable Release under MGL 21E
Action Date: 4/4/2001
Response Action Outcome: A permanent solution has been achieved. Contamination has not been reduced to background.

Action Type: RLFA
Action Status: FLDD1A
Action Date: 4/4/2001
Response Action Outcome: A permanent solution has been achieved. Contamination has not been reduced to background.

Action Type: Immediate Response Action
Action Status: Oral Approval of Plan or Action
Action Date: 4/5/2001
Response Action Outcome: A permanent solution has been achieved. Contamination has not been reduced to background.

Action Type: RLFA
Action Status: FOLOFF
Action Date: 4/5/2001
Response Action Outcome: A permanent solution has been achieved. Contamination has not been reduced to background.

Action Type: Immediate Response Action
Action Status: Completion Statement Received
Action Date: 5/16/2001
Response Action Outcome: A permanent solution has been achieved. Contamination has not been reduced to background.

Action Type: Response Action Outcome - RAO
Action Status: RAO Statement Received
Action Date: 5/16/2001

Map ID
Direction
Distance
Elevation

MAP FINDINGS

Site

Database(s)

EDR ID Number
EPA ID Number

RESIDENCE (Continued)

S105043315

Response Action Outcome: A permanent solution has been achieved. Contamination has not been reduced to background.

Action Type: RNF
Action Status: Reportable Release under MGL 21E
Action Date: 5/16/2001
Response Action Outcome: A permanent solution has been achieved. Contamination has not been reduced to background.

Release:

Release Tracking Number/Current Status: 1-0013864 / RAO
Primary ID: Not reported
Official City: GREENFIELD
Notification: 04/04/2001
Category: 72 HR
Status Date: 05/16/2001
Phase: Not reported
Response Action Outcome: A2 - A permanent solution has been achieved. Contamination has not been reduced to background.
Oil / Haz Material Type: Not reported

[Click here to access the MA DEP site for this facility:](#)

Actions:

Action Type: Response Action Outcome - RAO
Action Status: Level I - Technical Screen Audit
Action Date: 12/9/2002
Response Action Outcome: A permanent solution has been achieved. Contamination has not been reduced to background.

Action Type: A Notice sent to a Potentially Responsible Party (PRP)
Action Status: A MassDEP piece of correspondence was issued (approvals, NORs, etc.
Action Date: 4/20/2001
Response Action Outcome: A permanent solution has been achieved. Contamination has not been reduced to background.

Action Type: Release Disposition
Action Status: Reportable Release under MGL 21E
Action Date: 4/4/2001
Response Action Outcome: A permanent solution has been achieved. Contamination has not been reduced to background.

Action Type: RLFA
Action Status: FLDD1A
Action Date: 4/4/2001
Response Action Outcome: A permanent solution has been achieved. Contamination has not been reduced to background.

Action Type: Immediate Response Action
Action Status: Oral Approval of Plan or Action
Action Date: 4/5/2001
Response Action Outcome: A permanent solution has been achieved. Contamination has not been reduced to background.

Action Type: RLFA

Map ID
Direction
Distance
Elevation

MAP FINDINGS

Site

Database(s)

EDR ID Number
EPA ID Number

RESIDENCE (Continued)

S105043315

Action Status: FOLOFF
Action Date: 4/5/2001
Response Action Outcome: A permanent solution has been achieved. Contamination has not been reduced to background.

Action Type: Immediate Response Action
Action Status: Completion Statement Received
Action Date: 5/16/2001
Response Action Outcome: A permanent solution has been achieved. Contamination has not been reduced to background.

Action Type: Response Action Outcome - RAO
Action Status: RAO Statement Received
Action Date: 5/16/2001
Response Action Outcome: A permanent solution has been achieved. Contamination has not been reduced to background.

Action Type: RNF
Action Status: Reportable Release under MGL 21E
Action Date: 5/16/2001
Response Action Outcome: A permanent solution has been achieved. Contamination has not been reduced to background.

Chemicals:
Chemical: #2 FUEL
Quantity: 113 parts per million
Location Type: RESIDENTIAL
Source: UST

ASBESTOS:
Notification: 100016134
DEP Region: WE
Notifiers Name: ABIDE INC
Start Date: 04/12/2005
End Date: 04/12/2005
Date Entered: 11/04/2005
Entry Date: 04/11/2005
Quantity Material Removed SF: 0
Quantity Material Removed LF: 160
Project Description: Spr
AR Tracking ID: Not reported
Super Lic Number: Not reported
Monitor Lic Number: Not reported
Lab Lic Number: Not reported
Year: Not reported
Sticker Number: Not reported
Form Type: Not reported
Fee Status: Not reported
Facility Phone: Not reported
Sub Town: Not reported
Worksite: Not reported
Occupied: Not reported
Contractor: Not reported
Contract Type: Not reported
Hours: Not reported
Project Type: Not reported

Map ID
Direction
Distance
Elevation

MAP FINDINGS

Site

Database(s)

EDR ID Number
EPA ID Number

RESIDENCE (Continued)

S105043315

Abatement Process: Not reported
Location: Not reported
Decon Process: Not reported
Disposal Methods: Not reported
Facility Usage: Not reported
Waiver Given: Not reported
DEP Waiver Number: Not reported
DLWD Waiver Number: Not reported
Small Owner Occ: Not reported
Owner Name: Not reported
Owner Address: Not reported
Owner City: Not reported
Owner State: Not reported
On Site Manager Name: Not reported
On Site Manager Phone: Not reported
Ins Comp: Not reported
Policy Number: Not reported
EXP Date: Not reported
Facility Size: Not reported
Transporter Name: Not reported
Transporter Address: Not reported
Transporter City: Not reported
Transporter State: Not reported
Final Site: Not reported
Certified Name: Not reported
Cert Sign Date: Not reported
Certified Company: Not reported
Certified Phone: Not reported
Entered_by: Not reported

M53
SW
1/4-1/2
0.283 mi.
1493 ft.

BERKSHIRE GAS CO
MILL AND MEAD STREETS
GREENFIELD, MA 1301

EDR MGP 1008408440
N/A

Site 2 of 4 in cluster M

Relative:
Lower

Manufactured Gas Plants:

Alternate Name: GREENFIELD GAS WORKS; THE GREENFIELD GAS CO; THE GREENFIELD GAS AND LIGHT CO. No additional information available

Actual:
159 ft.

M54
SW
1/4-1/2
0.294 mi.
1552 ft.

BERKSHIRE GAS
MILL AND MEAD STS
GREENFIELD, MA

MA SHWS S110822086
MA INST CONTROL N/A
MA RELEASE

Site 3 of 4 in cluster M

Relative:
Lower

SHWS:

Release Tracking Number/Current Status: 1-0000080 / TIER I
Release Town: GREENFIELD
Notification Date: 01/15/1987
Category: NONE
Associated ID: Not reported
Current Status: TIER I
Status Date: 10/22/1997
Phase: Not reported
Response Action Outcome: -
Oil Or Haz Material: Hazardous Material

Map ID
Direction
Distance
Elevation

MAP FINDINGS

Site

Database(s)

EDR ID Number
EPA ID Number

BERKSHIRE GAS (Continued)

S110822086

Location Type: MANUFACT
Location Type: INDUSTRIAL
Source: LANDFILL
Source: UNKNOWN
Source: UNCONTAIN

[Click here to access the MA DEP site for this facility:](#)

Chemicals:

Chemical: UNKNOWN CHEMICAL OF TYPE - HAZARDOUS MATERIAL
Quantity: Not reported

Actions:

Action Type: BOL
Action Status: SHPFAC
Action Date: 1/10/2014
Response Action Outcome: Not reported

Action Type: Compliance and Enforcement Action
Action Status: Interim Deadline Letter Issued
Action Date: 1/12/2006
Response Action Outcome: Not reported

Action Type: Phase 5
Action Status: Status or Interim Report Received
Action Date: 1/2/2015
Response Action Outcome: Not reported

Action Type: BOL
Action Status: SHPFAC
Action Date: 1/24/2014
Response Action Outcome: Not reported

Action Type: Release Abatement Measure
Action Status: Written Approval of Plan
Action Date: 1/25/1995
Response Action Outcome: Not reported

Action Type: Phase 5
Action Status: RMRINT
Action Date: 1/31/2007
Response Action Outcome: Not reported

Action Type: Phase 5
Action Status: Inspection and Monitoring Report Received
Action Date: 1/31/2007
Response Action Outcome: Not reported

Action Type: Phase 4
Action Status: Level I - Technical Screen Audit
Action Date: 1/31/2014
Response Action Outcome: Not reported

Action Type: Release Abatement Measure
Action Status: Written Plan Received
Action Date: 1/5/1995

Map ID
Direction
Distance
Elevation

MAP FINDINGS

Site

Database(s)

EDR ID Number
EPA ID Number

BERKSHIRE GAS (Continued)

S110822086

Response Action Outcome:	Not reported
Action Type:	Release Abatement Measure
Action Status:	Written Plan Received
Action Date:	1/6/2011
Response Action Outcome:	Not reported
Action Type:	Phase 4
Action Status:	Status or Interim Report Received
Action Date:	1/6/2014
Response Action Outcome:	Not reported
Action Type:	Release Disposition
Action Status:	Valid Transition Site
Action Date:	1/8/1986
Response Action Outcome:	Not reported
Action Type:	Compliance and Enforcement Action
Action Status:	ACO
Action Date:	1/8/1986
Response Action Outcome:	Not reported
Action Type:	Tier Classification
Action Status:	Permit Extension Received
Action Date:	10/1/2009
Response Action Outcome:	Not reported
Action Type:	PIP
Action Status:	Written Plan Received
Action Date:	10/1/2010
Response Action Outcome:	Not reported
Action Type:	BOL
Action Status:	Transmittal, Notice, or Notification Received
Action Date:	10/10/2012
Response Action Outcome:	Not reported
Action Type:	RLFA
Action Status:	FOLFLD
Action Date:	10/10/2013
Response Action Outcome:	Not reported
Action Type:	BOL
Action Status:	Transmittal, Notice, or Notification Received
Action Date:	10/11/2012
Response Action Outcome:	Not reported
Action Type:	BOL
Action Status:	Transmittal, Notice, or Notification Received
Action Date:	10/16/2012
Response Action Outcome:	Not reported
Action Type:	Tier Classification
Action Status:	Transmittal, Notice, or Notification Received
Action Date:	10/22/1997
Response Action Outcome:	Not reported

Map ID
Direction
Distance
Elevation

MAP FINDINGS

Site

Database(s)

EDR ID Number
EPA ID Number

BERKSHIRE GAS (Continued)

S110822086

Action Type:	Tier Classification
Action Status:	Tier 1B Classification
Action Date:	10/22/1997
Response Action Outcome:	Not reported
Action Type:	BOL
Action Status:	Transmittal, Notice, or Notification Received
Action Date:	10/23/2013
Response Action Outcome:	Not reported
Action Type:	Tier Classification
Action Status:	Permit Extension Received
Action Date:	10/24/2005
Response Action Outcome:	Not reported
Action Type:	RLFA
Action Status:	FLDRUN
Action Date:	10/27/2005
Response Action Outcome:	Not reported
Action Type:	Tier Classification
Action Status:	Permit Extension Received
Action Date:	10/30/2006
Response Action Outcome:	Not reported
Action Type:	Phase 5
Action Status:	Status or Interim Report Received
Action Date:	10/4/2010
Response Action Outcome:	Not reported
Action Type:	Tier Classification
Action Status:	Permit Extension Received
Action Date:	10/7/2004
Response Action Outcome:	Not reported
Action Type:	Tier Classification
Action Status:	Permit Extension Received
Action Date:	11/1/2011
Response Action Outcome:	Not reported
Action Type:	Partial RAO for this RTN
Action Status:	PSNRCD
Action Date:	11/11/2014
Response Action Outcome:	Not reported
Action Type:	Tier Classification
Action Status:	Legal Notice Published
Action Date:	11/2/2011
Response Action Outcome:	Not reported
Action Type:	Tier Classification
Action Status:	Legal Notice Published
Action Date:	11/20/2012
Response Action Outcome:	Not reported
Action Type:	Release Abatement Measure
Action Status:	Status or Interim Report Received

Map ID
Direction
Distance
Elevation

MAP FINDINGS

Site

Database(s)

EDR ID Number
EPA ID Number

BERKSHIRE GAS (Continued)

S110822086

Action Date:	11/21/1995
Response Action Outcome:	Not reported
Action Type:	Compliance and Enforcement Action
Action Status:	Interim Deadline Letter Issued
Action Date:	11/23/2011
Response Action Outcome:	Not reported
Action Type:	Partial RAO for this RTN
Action Status:	Inspection and Monitoring Report Received
Action Date:	11/27/2017
Response Action Outcome:	Not reported
Action Type:	Partial RAO for this RTN
Action Status:	RMRINT
Action Date:	11/27/2017
Response Action Outcome:	Not reported
Action Type:	Release Abatement Measure
Action Status:	Completion Statement Received
Action Date:	11/30/2001
Response Action Outcome:	Not reported
Action Type:	Tier Classification
Action Status:	Permit Extension Received
Action Date:	11/5/2012
Response Action Outcome:	Not reported
Action Type:	Phase 4
Action Status:	Level I - Technical Screen Audit
Action Date:	11/5/2014
Response Action Outcome:	Not reported
Action Type:	Tier Classification
Action Status:	TCEXT
Action Date:	11/7/2014
Response Action Outcome:	Not reported
Action Type:	Tier Classification
Action Status:	Legal Notice Published
Action Date:	11/9/2010
Response Action Outcome:	Not reported
Action Type:	Partial RAO for this RTN
Action Status:	Inspection and Monitoring Report Received
Action Date:	12/1/2016
Response Action Outcome:	Not reported
Action Type:	Partial RAO for this RTN
Action Status:	RMRINT
Action Date:	12/1/2016
Response Action Outcome:	Not reported
Action Type:	Release Abatement Measure
Action Status:	Status or Interim Report Received
Action Date:	12/15/1998
Response Action Outcome:	Not reported

Map ID
Direction
Distance
Elevation

MAP FINDINGS

Site

Database(s)

EDR ID Number
EPA ID Number

BERKSHIRE GAS (Continued)

S110822086

Action Type:	Phase 2
Action Status:	Scope of Work Received
Action Date:	12/16/2002
Response Action Outcome:	Not reported
Action Type:	Release Abatement Measure
Action Status:	Status or Interim Report Received
Action Date:	12/3/1996
Response Action Outcome:	Not reported
Action Type:	Partial RAO for this RTN
Action Status:	Inspection and Monitoring Report Received
Action Date:	12/4/2015
Response Action Outcome:	Not reported
Action Type:	Partial RAO for this RTN
Action Status:	RMRINI
Action Date:	12/4/2015
Response Action Outcome:	Not reported
Action Type:	Release Abatement Measure
Action Status:	Status or Interim Report Received
Action Date:	12/5/1997
Response Action Outcome:	Not reported
Action Type:	Tier Classification
Action Status:	Legal Notice Published
Action Date:	12/5/2014
Response Action Outcome:	Not reported
Action Type:	Tier Classification
Action Status:	Permit Effective Date
Action Date:	12/7/2005
Response Action Outcome:	Not reported
Action Type:	TREGS
Action Status:	BWSC05
Action Date:	12/8/1997
Response Action Outcome:	Not reported
Action Type:	Tier Classification
Action Status:	Permit Effective Date
Action Date:	12/8/1997
Response Action Outcome:	Not reported
Action Type:	Tier Classification
Action Status:	Permit Effective Date
Action Date:	12/8/2007
Response Action Outcome:	Not reported
Action Type:	Tier Classification
Action Status:	Permit Extension Received
Action Date:	12/8/2008
Response Action Outcome:	Not reported
Action Type:	Tier Classification
Action Status:	Permit Effective Date

Map ID
Direction
Distance
Elevation

MAP FINDINGS

Site

Database(s)

EDR ID Number
EPA ID Number

BERKSHIRE GAS (Continued)

S110822086

Action Date:	12/8/2008
Response Action Outcome:	Not reported
Action Type:	Tier Classification
Action Status:	Permit Effective Date
Action Date:	12/8/2010
Response Action Outcome:	Not reported
Action Type:	RLFA
Action Status:	FLDRUN
Action Date:	2/1/2001
Response Action Outcome:	Not reported
Action Type:	RLFA
Action Status:	FLDRUN
Action Date:	2/13/2001
Response Action Outcome:	Not reported
Action Type:	Phase 4
Action Status:	Completion Statement Received
Action Date:	2/20/2008
Response Action Outcome:	Not reported
Action Type:	RLFA
Action Status:	FLDRUN
Action Date:	2/22/2001
Response Action Outcome:	Not reported
Action Type:	Phase 5
Action Status:	Status or Interim Report Received
Action Date:	2/24/2009
Response Action Outcome:	Not reported
Action Type:	Phase 5
Action Status:	Inspection and Monitoring Report Received
Action Date:	2/25/2005
Response Action Outcome:	Not reported
Action Type:	Phase 3
Action Status:	Completion Statement Received
Action Date:	2/28/2001
Response Action Outcome:	Not reported
Action Type:	Phase 4
Action Status:	Written Plan Received
Action Date:	2/28/2001
Response Action Outcome:	Not reported
Action Type:	RLFA
Action Status:	FLDRUN
Action Date:	2/5/2001
Response Action Outcome:	Not reported
Action Type:	Phase 5
Action Status:	Inspection and Monitoring Report Received
Action Date:	2/6/2006
Response Action Outcome:	Not reported

Map ID
Direction
Distance
Elevation

MAP FINDINGS

Site

Database(s)

EDR ID Number
EPA ID Number

BERKSHIRE GAS (Continued)

S110822086

Action Type:	Tier Classification
Action Status:	Permit Extension Received
Action Date:	2/8/2002
Response Action Outcome:	Not reported
Action Type:	RLFA
Action Status:	FLDRUN
Action Date:	2/9/2001
Response Action Outcome:	Not reported
Action Type:	Compliance and Enforcement Action
Action Status:	Notice of Enforcement Conference
Action Date:	3/1/2001
Response Action Outcome:	Not reported
Action Type:	Phase 5
Action Status:	Status or Interim Report Received
Action Date:	3/10/2011
Response Action Outcome:	Not reported
Action Type:	Release Abatement Measure
Action Status:	Status or Interim Report Received
Action Date:	3/13/2000
Response Action Outcome:	Not reported
Action Type:	Activity and Use Limitation
Action Status:	Level I - Technical Screen Audit
Action Date:	3/25/2015
Response Action Outcome:	Not reported
Action Type:	Partial RAO for this RTN
Action Status:	Level I - Technical Screen Audit
Action Date:	3/25/2015
Response Action Outcome:	Not reported
Action Type:	Phase 3
Action Status:	Revised Statement or Transmittal Received
Action Date:	3/31/2006
Response Action Outcome:	Not reported
Action Type:	Phase 4
Action Status:	Revised Statement or Transmittal Received
Action Date:	3/31/2006
Response Action Outcome:	Not reported
Action Type:	Phase 5
Action Status:	Status or Interim Report Received
Action Date:	3/4/2010
Response Action Outcome:	Not reported
Action Type:	Phase 4
Action Status:	Revised Statement or Transmittal Received
Action Date:	3/5/2013
Response Action Outcome:	Not reported
Action Type:	Phase 4
Action Status:	Completion Statement Received

Map ID
Direction
Distance
Elevation

MAP FINDINGS

Site

Database(s)

EDR ID Number
EPA ID Number

BERKSHIRE GAS (Continued)

S110822086

Action Date:	4/16/2002
Response Action Outcome:	Not reported
Action Type:	Phase 4
Action Status:	As-Built Construction Report Received
Action Date:	4/16/2002
Response Action Outcome:	Not reported
Action Type:	Compliance and Enforcement Action
Action Status:	ACOP
Action Date:	4/17/2001
Response Action Outcome:	Not reported
Action Type:	Partial RAO for this RTN
Action Status:	TSNRCD
Action Date:	6/1/2015
Response Action Outcome:	Not reported
Action Type:	Phase 5
Action Status:	Completion Statement Received
Action Date:	6/1/2015
Response Action Outcome:	Not reported
Action Type:	Partial RAO for this RTN
Action Status:	RMRFIN
Action Date:	6/1/2015
Response Action Outcome:	Not reported
Action Type:	Partial RAO for this RTN
Action Status:	RMRINT
Action Date:	6/1/2016
Response Action Outcome:	Not reported
Action Type:	Partial RAO for this RTN
Action Status:	Inspection and Monitoring Report Received
Action Date:	6/1/2016
Response Action Outcome:	Not reported
Action Type:	Release Abatement Measure
Action Status:	Modified Revised or Updated Plan Received
Action Date:	6/20/1995
Response Action Outcome:	Not reported
Action Type:	Release Abatement Measure
Action Status:	Written Approval of Plan
Action Date:	6/23/1995
Response Action Outcome:	Not reported
Action Type:	Phase 3
Action Status:	Completion Statement Received
Action Date:	6/26/1996
Response Action Outcome:	Not reported
Action Type:	Release Abatement Measure
Action Status:	Status or Interim Report Received
Action Date:	6/3/1996
Response Action Outcome:	Not reported

Map ID
Direction
Distance
Elevation

MAP FINDINGS

Site

Database(s)

EDR ID Number
EPA ID Number

BERKSHIRE GAS (Continued)

S110822086

Action Type:	Compliance and Enforcement Action
Action Status:	Notice of Non-Compliance Issued
Action Date:	6/30/2012
Response Action Outcome:	Not reported
Action Type:	Partial RAO for this RTN
Action Status:	RMRINT
Action Date:	6/6/2017
Response Action Outcome:	Not reported
Action Type:	Partial RAO for this RTN
Action Status:	Inspection and Monitoring Report Received
Action Date:	6/6/2017
Response Action Outcome:	Not reported
Action Type:	Phase 4
Action Status:	Status or Interim Report Received
Action Date:	7/1/2014
Response Action Outcome:	Not reported
Action Type:	RLFA
Action Status:	FLDRUN
Action Date:	7/14/2005
Response Action Outcome:	Not reported
Action Type:	Phase 5
Action Status:	Level II - Audit Inspection
Action Date:	7/15/2005
Response Action Outcome:	Not reported
Action Type:	An activity type that is related to an Audit
Action Status:	NAFNVD
Action Date:	7/15/2005
Response Action Outcome:	Not reported
Action Type:	Phase 4
Action Status:	Modified Revised or Updated Plan Received
Action Date:	7/2/2013
Response Action Outcome:	Not reported
Action Type:	Release Abatement Measure
Action Status:	Status or Interim Report Received
Action Date:	7/24/1995
Response Action Outcome:	Not reported
Action Type:	Phase 5
Action Status:	Status or Interim Report Received
Action Date:	7/24/2012
Response Action Outcome:	Not reported
Action Type:	Phase 4
Action Status:	Completion Statement Received
Action Date:	7/24/2014
Response Action Outcome:	Not reported
Action Type:	Phase 4
Action Status:	Completion Statement Received

Map ID
Direction
Distance
Elevation

MAP FINDINGS

Site

Database(s)

EDR ID Number
EPA ID Number

BERKSHIRE GAS (Continued)

S110822086

Action Date:	7/26/2002
Response Action Outcome:	Not reported
Action Type:	Release Abatement Measure
Action Status:	Revised Statement or Transmittal Received
Action Date:	7/31/2012
Response Action Outcome:	Not reported
Action Type:	Release Abatement Measure
Action Status:	Status or Interim Report Received
Action Date:	7/5/2001
Response Action Outcome:	Not reported
Action Type:	Release Abatement Measure
Action Status:	Status or Interim Report Received
Action Date:	8/10/1998
Response Action Outcome:	Not reported
Action Type:	BOL
Action Status:	Transmittal, Notice, or Notification Received
Action Date:	8/14/2013
Response Action Outcome:	Not reported
Action Type:	BOL
Action Status:	Transmittal, Notice, or Notification Received
Action Date:	8/16/2013
Response Action Outcome:	Not reported
Action Type:	RLFA
Action Status:	FLDRUN
Action Date:	8/20/2007
Response Action Outcome:	Not reported
Action Type:	BOL
Action Status:	Transmittal, Notice, or Notification Received
Action Date:	8/21/2012
Response Action Outcome:	Not reported
Action Type:	BOL
Action Status:	Transmittal, Notice, or Notification Received
Action Date:	8/23/2013
Response Action Outcome:	Not reported
Action Type:	Phase 5
Action Status:	Status or Interim Report Received
Action Date:	8/26/2009
Response Action Outcome:	Not reported
Action Type:	Phase 5
Action Status:	Status or Interim Report Received
Action Date:	8/29/2008
Response Action Outcome:	Not reported
Action Type:	Phase 4
Action Status:	Level I - Technical Screen Audit
Action Date:	8/29/2013
Response Action Outcome:	Not reported

Map ID
Direction
Distance
Elevation

MAP FINDINGS

Site

Database(s)

EDR ID Number
EPA ID Number

BERKSHIRE GAS (Continued)

S110822086

Action Type:	Release Abatement Measure
Action Status:	Status or Interim Report Received
Action Date:	8/3/2000
Response Action Outcome:	Not reported
Action Type:	Phase 5
Action Status:	Status or Interim Report Received
Action Date:	8/30/2007
Response Action Outcome:	Not reported
Action Type:	Phase 5
Action Status:	RMRINT
Action Date:	8/30/2007
Response Action Outcome:	Not reported
Action Type:	Phase 5
Action Status:	Status or Interim Report Received
Action Date:	8/31/2011
Response Action Outcome:	Not reported
Action Type:	Release Abatement Measure
Action Status:	Status or Interim Report Received
Action Date:	8/4/1998
Response Action Outcome:	Not reported
Action Type:	Phase 5
Action Status:	Inspection and Monitoring Report Received
Action Date:	8/7/2006
Response Action Outcome:	Not reported
Action Type:	Phase 5
Action Status:	RMRINI
Action Date:	8/7/2006
Response Action Outcome:	Not reported
Action Type:	RLFA
Action Status:	FLDRUN
Action Date:	8/8/2007
Response Action Outcome:	Not reported
Action Type:	Phase 4
Action Status:	Modified Revised or Updated Plan Received
Action Date:	8/8/2012
Response Action Outcome:	Not reported
Action Type:	RLFA
Action Status:	FOLFLD
Action Date:	9/18/2013
Response Action Outcome:	Not reported
Action Type:	BOL
Action Status:	Transmittal, Notice, or Notification Received
Action Date:	9/24/2013
Response Action Outcome:	Not reported
Action Type:	RLFA
Action Status:	FLDRUN

Map ID
Direction
Distance
Elevation

MAP FINDINGS

Site

Database(s)

EDR ID Number
EPA ID Number

BERKSHIRE GAS (Continued)

S110822086

Action Date: 9/25/1996
Response Action Outcome: Not reported

Action Type: Phase 4
Action Status: Written Plan Received
Action Date: 9/4/2001
Response Action Outcome: Not reported

Action Type: Phase 5
Action Status: Inspection and Monitoring Report Received
Action Date: 9/8/2005
Response Action Outcome: Not reported

Action Type: RLFA
Action Status: FOLFLD
Action Date: 9/8/2011
Response Action Outcome: Not reported

Action Type: Partial RAO for this RTN
Action Status: RAO Statement Received
Action Date: 9/9/2004
Response Action Outcome: Not reported

Action Type: Release Abatement Measure
Action Status: Modified Revised or Updated Plan Received
Action Date: 9/9/2011
Response Action Outcome: Not reported

Action Type: BWS20
Action Status: PREAPP
Action Date: Not reported
Response Action Outcome: Not reported

Action Type: BWS20
Action Status: APPROV
Action Date: Not reported
Response Action Outcome: Not reported

Release Tracking Number/Current Status: 1-0000080 / TIERI
Release Town: GREENFIELD
Notification Date: 01/15/1987
Category: NONE
Associated ID: Not reported
Current Status: TIERI
Status Date: 10/22/1997
Phase: Not reported
Response Action Outcome: -
Oil Or Haz Material: Hazardous Material
Location Type: MANUFACT
Location Type: INDUSTRIAL
Source: LANDFILL
Source: UNKNOWN
Source: UNCONTAIN

[Click here to access the MA DEP site for this facility:](#)

Map ID
Direction
Distance
Elevation

MAP FINDINGS

Site

Database(s)

EDR ID Number
EPA ID Number

BERKSHIRE GAS (Continued)

S110822086

Chemicals:

Chemical:

UNKNOWN CHEMICAL OF TYPE - HAZARDOUS MATERIAL

Quantity:

Not reported

Actions:

Action Type:

BOL

Action Status:

SHPFAC

Action Date:

1/10/2014

Response Action Outcome:

Not reported

Action Type:

Compliance and Enforcement Action

Action Status:

Interim Deadline Letter Issued

Action Date:

1/12/2006

Response Action Outcome:

Not reported

Action Type:

Phase 5

Action Status:

Status or Interim Report Received

Action Date:

1/2/2015

Response Action Outcome:

Not reported

Action Type:

BOL

Action Status:

SHPFAC

Action Date:

1/24/2014

Response Action Outcome:

Not reported

Action Type:

Release Abatement Measure

Action Status:

Written Approval of Plan

Action Date:

1/25/1995

Response Action Outcome:

Not reported

Action Type:

Phase 5

Action Status:

RMRINT

Action Date:

1/31/2007

Response Action Outcome:

Not reported

Action Type:

Phase 5

Action Status:

Inspection and Monitoring Report Received

Action Date:

1/31/2007

Response Action Outcome:

Not reported

Action Type:

Phase 4

Action Status:

Level I - Technical Screen Audit

Action Date:

1/31/2014

Response Action Outcome:

Not reported

Action Type:

Release Abatement Measure

Action Status:

Written Plan Received

Action Date:

1/5/1995

Response Action Outcome:

Not reported

Action Type:

Release Abatement Measure

Action Status:

Written Plan Received

Action Date:

1/6/2011

Response Action Outcome:

Not reported

Action Type:

Phase 4

Action Status:

Status or Interim Report Received

Map ID
Direction
Distance
Elevation

MAP FINDINGS

Site

Database(s)

EDR ID Number
EPA ID Number

BERKSHIRE GAS (Continued)

S110822086

Action Date:	1/6/2014
Response Action Outcome:	Not reported
Action Type:	Release Disposition
Action Status:	Valid Transition Site
Action Date:	1/8/1986
Response Action Outcome:	Not reported
Action Type:	Compliance and Enforcement Action
Action Status:	ACO
Action Date:	1/8/1986
Response Action Outcome:	Not reported
Action Type:	Tier Classification
Action Status:	Permit Extension Received
Action Date:	10/1/2009
Response Action Outcome:	Not reported
Action Type:	PIP
Action Status:	Written Plan Received
Action Date:	10/1/2010
Response Action Outcome:	Not reported
Action Type:	BOL
Action Status:	Transmittal, Notice, or Notification Received
Action Date:	10/10/2012
Response Action Outcome:	Not reported
Action Type:	RLFA
Action Status:	FOLFLD
Action Date:	10/10/2013
Response Action Outcome:	Not reported
Action Type:	BOL
Action Status:	Transmittal, Notice, or Notification Received
Action Date:	10/11/2012
Response Action Outcome:	Not reported
Action Type:	BOL
Action Status:	Transmittal, Notice, or Notification Received
Action Date:	10/16/2012
Response Action Outcome:	Not reported
Action Type:	Tier Classification
Action Status:	Transmittal, Notice, or Notification Received
Action Date:	10/22/1997
Response Action Outcome:	Not reported
Action Type:	Tier Classification
Action Status:	Tier 1B Classification
Action Date:	10/22/1997
Response Action Outcome:	Not reported
Action Type:	BOL
Action Status:	Transmittal, Notice, or Notification Received
Action Date:	10/23/2013
Response Action Outcome:	Not reported

Map ID
Direction
Distance
Elevation

MAP FINDINGS

Site

Database(s)

EDR ID Number
EPA ID Number

BERKSHIRE GAS (Continued)

S110822086

Action Type:	Tier Classification
Action Status:	Permit Extension Received
Action Date:	10/24/2005
Response Action Outcome:	Not reported
Action Type:	RLFA
Action Status:	FLDRUN
Action Date:	10/27/2005
Response Action Outcome:	Not reported
Action Type:	Tier Classification
Action Status:	Permit Extension Received
Action Date:	10/30/2006
Response Action Outcome:	Not reported
Action Type:	Phase 5
Action Status:	Status or Interim Report Received
Action Date:	10/4/2010
Response Action Outcome:	Not reported
Action Type:	Tier Classification
Action Status:	Permit Extension Received
Action Date:	10/7/2004
Response Action Outcome:	Not reported
Action Type:	Tier Classification
Action Status:	Permit Extension Received
Action Date:	11/1/2011
Response Action Outcome:	Not reported
Action Type:	Partial RAO for this RTN
Action Status:	PSNRCD
Action Date:	11/11/2014
Response Action Outcome:	Not reported
Action Type:	Tier Classification
Action Status:	Legal Notice Published
Action Date:	11/2/2011
Response Action Outcome:	Not reported
Action Type:	Tier Classification
Action Status:	Legal Notice Published
Action Date:	11/20/2012
Response Action Outcome:	Not reported
Action Type:	Release Abatement Measure
Action Status:	Status or Interim Report Received
Action Date:	11/21/1995
Response Action Outcome:	Not reported
Action Type:	Compliance and Enforcement Action
Action Status:	Interim Deadline Letter Issued
Action Date:	11/23/2011
Response Action Outcome:	Not reported
Action Type:	Partial RAO for this RTN
Action Status:	Inspection and Monitoring Report Received

Map ID
Direction
Distance
Elevation

MAP FINDINGS

Site

Database(s)

EDR ID Number
EPA ID Number

BERKSHIRE GAS (Continued)

S110822086

Action Date:	11/27/2017
Response Action Outcome:	Not reported
Action Type:	Partial RAO for this RTN
Action Status:	RMRINT
Action Date:	11/27/2017
Response Action Outcome:	Not reported
Action Type:	Release Abatement Measure
Action Status:	Completion Statement Received
Action Date:	11/30/2001
Response Action Outcome:	Not reported
Action Type:	Tier Classification
Action Status:	Permit Extension Received
Action Date:	11/5/2012
Response Action Outcome:	Not reported
Action Type:	Phase 4
Action Status:	Level I - Technical Screen Audit
Action Date:	11/5/2014
Response Action Outcome:	Not reported
Action Type:	Tier Classification
Action Status:	TCEXT
Action Date:	11/7/2014
Response Action Outcome:	Not reported
Action Type:	Tier Classification
Action Status:	Legal Notice Published
Action Date:	11/9/2010
Response Action Outcome:	Not reported
Action Type:	Partial RAO for this RTN
Action Status:	Inspection and Monitoring Report Received
Action Date:	12/1/2016
Response Action Outcome:	Not reported
Action Type:	Partial RAO for this RTN
Action Status:	RMRINT
Action Date:	12/1/2016
Response Action Outcome:	Not reported
Action Type:	Release Abatement Measure
Action Status:	Status or Interim Report Received
Action Date:	12/15/1998
Response Action Outcome:	Not reported
Action Type:	Phase 2
Action Status:	Scope of Work Received
Action Date:	12/16/2002
Response Action Outcome:	Not reported
Action Type:	Release Abatement Measure
Action Status:	Status or Interim Report Received
Action Date:	12/3/1996
Response Action Outcome:	Not reported

Map ID
Direction
Distance
Elevation

MAP FINDINGS

Site

Database(s)

EDR ID Number
EPA ID Number

BERKSHIRE GAS (Continued)

S110822086

Action Type: Partial RAO for this RTN
Action Status: Inspection and Monitoring Report Received
Action Date: 12/4/2015
Response Action Outcome: Not reported

Action Type: Partial RAO for this RTN
Action Status: RMRINI
Action Date: 12/4/2015
Response Action Outcome: Not reported

Action Type: Release Abatement Measure
Action Status: Status or Interim Report Received
Action Date: 12/5/1997
Response Action Outcome: Not reported

Action Type: Tier Classification
Action Status: Legal Notice Published
Action Date: 12/5/2014
Response Action Outcome: Not reported

Action Type: Tier Classification
Action Status: Permit Effective Date
Action Date: 12/7/2005
Response Action Outcome: Not reported

Action Type: TREGS
Action Status: BWSC05
Action Date: 12/8/1997
Response Action Outcome: Not reported

Action Type: Tier Classification
Action Status: Permit Effective Date
Action Date: 12/8/1997
Response Action Outcome: Not reported

Action Type: Tier Classification
Action Status: Permit Effective Date
Action Date: 12/8/2007
Response Action Outcome: Not reported

Action Type: Tier Classification
Action Status: Permit Extension Received
Action Date: 12/8/2008
Response Action Outcome: Not reported

Action Type: Tier Classification
Action Status: Permit Effective Date
Action Date: 12/8/2008
Response Action Outcome: Not reported

Action Type: Tier Classification
Action Status: Permit Effective Date
Action Date: 12/8/2010
Response Action Outcome: Not reported

Action Type: RLFA
Action Status: FLDRUN

Map ID
Direction
Distance
Elevation

MAP FINDINGS

Site

Database(s)

EDR ID Number
EPA ID Number

BERKSHIRE GAS (Continued)

S110822086

Action Date:	2/1/2001
Response Action Outcome:	Not reported
Action Type:	RLFA
Action Status:	FLDRUN
Action Date:	2/13/2001
Response Action Outcome:	Not reported
Action Type:	Phase 4
Action Status:	Completion Statement Received
Action Date:	2/20/2008
Response Action Outcome:	Not reported
Action Type:	RLFA
Action Status:	FLDRUN
Action Date:	2/22/2001
Response Action Outcome:	Not reported
Action Type:	Phase 5
Action Status:	Status or Interim Report Received
Action Date:	2/24/2009
Response Action Outcome:	Not reported
Action Type:	Phase 5
Action Status:	Inspection and Monitoring Report Received
Action Date:	2/25/2005
Response Action Outcome:	Not reported
Action Type:	Phase 3
Action Status:	Completion Statement Received
Action Date:	2/28/2001
Response Action Outcome:	Not reported
Action Type:	Phase 4
Action Status:	Written Plan Received
Action Date:	2/28/2001
Response Action Outcome:	Not reported
Action Type:	RLFA
Action Status:	FLDRUN
Action Date:	2/5/2001
Response Action Outcome:	Not reported
Action Type:	Phase 5
Action Status:	Inspection and Monitoring Report Received
Action Date:	2/6/2006
Response Action Outcome:	Not reported
Action Type:	Tier Classification
Action Status:	Permit Extension Received
Action Date:	2/8/2002
Response Action Outcome:	Not reported
Action Type:	RLFA
Action Status:	FLDRUN
Action Date:	2/9/2001
Response Action Outcome:	Not reported

Map ID
Direction
Distance
Elevation

MAP FINDINGS

Site

Database(s)

EDR ID Number
EPA ID Number

BERKSHIRE GAS (Continued)

S110822086

Action Type:	Compliance and Enforcement Action
Action Status:	Notice of Enforcement Conference
Action Date:	3/1/2001
Response Action Outcome:	Not reported
Action Type:	Phase 5
Action Status:	Status or Interim Report Received
Action Date:	3/10/2011
Response Action Outcome:	Not reported
Action Type:	Release Abatement Measure
Action Status:	Status or Interim Report Received
Action Date:	3/13/2000
Response Action Outcome:	Not reported
Action Type:	Activity and Use Limitation
Action Status:	Level I - Technical Screen Audit
Action Date:	3/25/2015
Response Action Outcome:	Not reported
Action Type:	Partial RAO for this RTN
Action Status:	Level I - Technical Screen Audit
Action Date:	3/25/2015
Response Action Outcome:	Not reported
Action Type:	Phase 3
Action Status:	Revised Statement or Transmittal Received
Action Date:	3/31/2006
Response Action Outcome:	Not reported
Action Type:	Phase 4
Action Status:	Revised Statement or Transmittal Received
Action Date:	3/31/2006
Response Action Outcome:	Not reported
Action Type:	Phase 5
Action Status:	Status or Interim Report Received
Action Date:	3/4/2010
Response Action Outcome:	Not reported
Action Type:	Phase 4
Action Status:	Revised Statement or Transmittal Received
Action Date:	3/5/2013
Response Action Outcome:	Not reported
Action Type:	Phase 4
Action Status:	Completion Statement Received
Action Date:	4/16/2002
Response Action Outcome:	Not reported
Action Type:	Phase 4
Action Status:	As-Built Construction Report Received
Action Date:	4/16/2002
Response Action Outcome:	Not reported
Action Type:	Compliance and Enforcement Action
Action Status:	ACOP

Map ID
Direction
Distance
Elevation

MAP FINDINGS

Site

Database(s)

EDR ID Number
EPA ID Number

BERKSHIRE GAS (Continued)

S110822086

Action Date:	4/17/2001
Response Action Outcome:	Not reported
Action Type:	Partial RAO for this RTN
Action Status:	TSNRCD
Action Date:	6/1/2015
Response Action Outcome:	Not reported
Action Type:	Phase 5
Action Status:	Completion Statement Received
Action Date:	6/1/2015
Response Action Outcome:	Not reported
Action Type:	Partial RAO for this RTN
Action Status:	RMRFIN
Action Date:	6/1/2015
Response Action Outcome:	Not reported
Action Type:	Partial RAO for this RTN
Action Status:	RMRINT
Action Date:	6/1/2016
Response Action Outcome:	Not reported
Action Type:	Partial RAO for this RTN
Action Status:	Inspection and Monitoring Report Received
Action Date:	6/1/2016
Response Action Outcome:	Not reported
Action Type:	Release Abatement Measure
Action Status:	Modified Revised or Updated Plan Received
Action Date:	6/20/1995
Response Action Outcome:	Not reported
Action Type:	Release Abatement Measure
Action Status:	Written Approval of Plan
Action Date:	6/23/1995
Response Action Outcome:	Not reported
Action Type:	Phase 3
Action Status:	Completion Statement Received
Action Date:	6/26/1996
Response Action Outcome:	Not reported
Action Type:	Release Abatement Measure
Action Status:	Status or Interim Report Received
Action Date:	6/3/1996
Response Action Outcome:	Not reported
Action Type:	Compliance and Enforcement Action
Action Status:	Notice of Non-Compliance Issued
Action Date:	6/30/2012
Response Action Outcome:	Not reported
Action Type:	Partial RAO for this RTN
Action Status:	RMRINT
Action Date:	6/6/2017
Response Action Outcome:	Not reported

Map ID
Direction
Distance
Elevation

MAP FINDINGS

Site

Database(s)

EDR ID Number
EPA ID Number

BERKSHIRE GAS (Continued)

S110822086

Action Type:	Partial RAO for this RTN
Action Status:	Inspection and Monitoring Report Received
Action Date:	6/6/2017
Response Action Outcome:	Not reported
Action Type:	Phase 4
Action Status:	Status or Interim Report Received
Action Date:	7/1/2014
Response Action Outcome:	Not reported
Action Type:	RLFA
Action Status:	FLDRUN
Action Date:	7/14/2005
Response Action Outcome:	Not reported
Action Type:	Phase 5
Action Status:	Level II - Audit Inspection
Action Date:	7/15/2005
Response Action Outcome:	Not reported
Action Type:	An activity type that is related to an Audit
Action Status:	NAFNVD
Action Date:	7/15/2005
Response Action Outcome:	Not reported
Action Type:	Phase 4
Action Status:	Modified Revised or Updated Plan Received
Action Date:	7/2/2013
Response Action Outcome:	Not reported
Action Type:	Release Abatement Measure
Action Status:	Status or Interim Report Received
Action Date:	7/24/1995
Response Action Outcome:	Not reported
Action Type:	Phase 5
Action Status:	Status or Interim Report Received
Action Date:	7/24/2012
Response Action Outcome:	Not reported
Action Type:	Phase 4
Action Status:	Completion Statement Received
Action Date:	7/24/2014
Response Action Outcome:	Not reported
Action Type:	Phase 4
Action Status:	Completion Statement Received
Action Date:	7/26/2002
Response Action Outcome:	Not reported
Action Type:	Release Abatement Measure
Action Status:	Revised Statement or Transmittal Received
Action Date:	7/31/2012
Response Action Outcome:	Not reported
Action Type:	Release Abatement Measure
Action Status:	Status or Interim Report Received

Map ID
Direction
Distance
Elevation

MAP FINDINGS

Site

Database(s)

EDR ID Number
EPA ID Number

BERKSHIRE GAS (Continued)

S110822086

Action Date:	7/5/2001
Response Action Outcome:	Not reported
Action Type:	Release Abatement Measure
Action Status:	Status or Interim Report Received
Action Date:	8/10/1998
Response Action Outcome:	Not reported
Action Type:	BOL
Action Status:	Transmittal, Notice, or Notification Received
Action Date:	8/14/2013
Response Action Outcome:	Not reported
Action Type:	BOL
Action Status:	Transmittal, Notice, or Notification Received
Action Date:	8/16/2013
Response Action Outcome:	Not reported
Action Type:	RLFA
Action Status:	FLDRUN
Action Date:	8/20/2007
Response Action Outcome:	Not reported
Action Type:	BOL
Action Status:	Transmittal, Notice, or Notification Received
Action Date:	8/21/2012
Response Action Outcome:	Not reported
Action Type:	BOL
Action Status:	Transmittal, Notice, or Notification Received
Action Date:	8/23/2013
Response Action Outcome:	Not reported
Action Type:	Phase 5
Action Status:	Status or Interim Report Received
Action Date:	8/26/2009
Response Action Outcome:	Not reported
Action Type:	Phase 5
Action Status:	Status or Interim Report Received
Action Date:	8/29/2008
Response Action Outcome:	Not reported
Action Type:	Phase 4
Action Status:	Level I - Technical Screen Audit
Action Date:	8/29/2013
Response Action Outcome:	Not reported
Action Type:	Release Abatement Measure
Action Status:	Status or Interim Report Received
Action Date:	8/3/2000
Response Action Outcome:	Not reported
Action Type:	Phase 5
Action Status:	Status or Interim Report Received
Action Date:	8/30/2007
Response Action Outcome:	Not reported

Map ID
Direction
Distance
Elevation

MAP FINDINGS

Site

Database(s)

EDR ID Number
EPA ID Number

BERKSHIRE GAS (Continued)

S110822086

Action Type:	Phase 5
Action Status:	RMRINT
Action Date:	8/30/2007
Response Action Outcome:	Not reported
Action Type:	Phase 5
Action Status:	Status or Interim Report Received
Action Date:	8/31/2011
Response Action Outcome:	Not reported
Action Type:	Release Abatement Measure
Action Status:	Status or Interim Report Received
Action Date:	8/4/1998
Response Action Outcome:	Not reported
Action Type:	Phase 5
Action Status:	Inspection and Monitoring Report Received
Action Date:	8/7/2006
Response Action Outcome:	Not reported
Action Type:	Phase 5
Action Status:	RMRINI
Action Date:	8/7/2006
Response Action Outcome:	Not reported
Action Type:	RLFA
Action Status:	FLDRUN
Action Date:	8/8/2007
Response Action Outcome:	Not reported
Action Type:	Phase 4
Action Status:	Modified Revised or Updated Plan Received
Action Date:	8/8/2012
Response Action Outcome:	Not reported
Action Type:	RLFA
Action Status:	FOLFLD
Action Date:	9/18/2013
Response Action Outcome:	Not reported
Action Type:	BOL
Action Status:	Transmittal, Notice, or Notification Received
Action Date:	9/24/2013
Response Action Outcome:	Not reported
Action Type:	RLFA
Action Status:	FLDRUN
Action Date:	9/25/1996
Response Action Outcome:	Not reported
Action Type:	Phase 4
Action Status:	Written Plan Received
Action Date:	9/4/2001
Response Action Outcome:	Not reported
Action Type:	Phase 5
Action Status:	Inspection and Monitoring Report Received

Map ID
Direction
Distance
Elevation

MAP FINDINGS

Site

Database(s)

EDR ID Number
EPA ID Number

BERKSHIRE GAS (Continued)

S110822086

Action Date: 9/8/2005
Response Action Outcome: Not reported

Action Type: RLFA
Action Status: FOLFLD
Action Date: 9/8/2011
Response Action Outcome: Not reported

Action Type: Partial RAO for this RTN
Action Status: RAO Statement Received
Action Date: 9/9/2004
Response Action Outcome: Not reported

Action Type: Release Abatement Measure
Action Status: Modified Revised or Updated Plan Received
Action Date: 9/9/2011
Response Action Outcome: Not reported

Action Type: BWS20
Action Status: PREAPP
Action Date: Not reported
Response Action Outcome: Not reported

Action Type: BWS20
Action Status: APPROV
Action Date: Not reported
Response Action Outcome: Not reported

Release Tracking Number/Current Status: 1-0000080 / TIERI
Release Town: GREENFIELD
Notification Date: 01/15/1987
Category: NONE
Associated ID: Not reported
Current Status: TIERI
Status Date: 10/22/1997
Phase: Not reported
Response Action Outcome: -
Oil Or Haz Material: Hazardous Material
Location Type: MANUFACT
Location Type: INDUSTRIAL
Source: LANDFILL
Source: UNKNOWN
Source: UNCONTAIN

[Click here to access the MA DEP site for this facility:](#)

Chemicals:
Chemical: UNKNOWN CHEMICAL OF TYPE - HAZARDOUS MATERIAL
Quantity: Not reported

Actions:
Action Type: BOL
Action Status: SHPFAC
Action Date: 1/10/2014
Response Action Outcome: Not reported

Map ID
Direction
Distance
Elevation

MAP FINDINGS

Site

Database(s)

EDR ID Number
EPA ID Number

BERKSHIRE GAS (Continued)

S110822086

Action Type:	Compliance and Enforcement Action
Action Status:	Interim Deadline Letter Issued
Action Date:	1/12/2006
Response Action Outcome:	Not reported
Action Type:	Phase 5
Action Status:	Status or Interim Report Received
Action Date:	1/2/2015
Response Action Outcome:	Not reported
Action Type:	BOL
Action Status:	SHPFAC
Action Date:	1/24/2014
Response Action Outcome:	Not reported
Action Type:	Release Abatement Measure
Action Status:	Written Approval of Plan
Action Date:	1/25/1995
Response Action Outcome:	Not reported
Action Type:	Phase 5
Action Status:	RMRINT
Action Date:	1/31/2007
Response Action Outcome:	Not reported
Action Type:	Phase 5
Action Status:	Inspection and Monitoring Report Received
Action Date:	1/31/2007
Response Action Outcome:	Not reported
Action Type:	Phase 4
Action Status:	Level I - Technical Screen Audit
Action Date:	1/31/2014
Response Action Outcome:	Not reported
Action Type:	Release Abatement Measure
Action Status:	Written Plan Received
Action Date:	1/5/1995
Response Action Outcome:	Not reported
Action Type:	Release Abatement Measure
Action Status:	Written Plan Received
Action Date:	1/6/2011
Response Action Outcome:	Not reported
Action Type:	Phase 4
Action Status:	Status or Interim Report Received
Action Date:	1/6/2014
Response Action Outcome:	Not reported
Action Type:	Release Disposition
Action Status:	Valid Transition Site
Action Date:	1/8/1986
Response Action Outcome:	Not reported
Action Type:	Compliance and Enforcement Action
Action Status:	ACO

Map ID
Direction
Distance
Elevation

MAP FINDINGS

Site

Database(s)

EDR ID Number
EPA ID Number

BERKSHIRE GAS (Continued)

S110822086

Action Date:	1/8/1986
Response Action Outcome:	Not reported
Action Type:	Tier Classification
Action Status:	Permit Extension Received
Action Date:	10/1/2009
Response Action Outcome:	Not reported
Action Type:	PIP
Action Status:	Written Plan Received
Action Date:	10/1/2010
Response Action Outcome:	Not reported
Action Type:	BOL
Action Status:	Transmittal, Notice, or Notification Received
Action Date:	10/10/2012
Response Action Outcome:	Not reported
Action Type:	RLFA
Action Status:	FOLFLD
Action Date:	10/10/2013
Response Action Outcome:	Not reported
Action Type:	BOL
Action Status:	Transmittal, Notice, or Notification Received
Action Date:	10/11/2012
Response Action Outcome:	Not reported
Action Type:	BOL
Action Status:	Transmittal, Notice, or Notification Received
Action Date:	10/16/2012
Response Action Outcome:	Not reported
Action Type:	Tier Classification
Action Status:	Transmittal, Notice, or Notification Received
Action Date:	10/22/1997
Response Action Outcome:	Not reported
Action Type:	Tier Classification
Action Status:	Tier 1B Classification
Action Date:	10/22/1997
Response Action Outcome:	Not reported
Action Type:	BOL
Action Status:	Transmittal, Notice, or Notification Received
Action Date:	10/23/2013
Response Action Outcome:	Not reported
Action Type:	Tier Classification
Action Status:	Permit Extension Received
Action Date:	10/24/2005
Response Action Outcome:	Not reported
Action Type:	RLFA
Action Status:	FLDRUN
Action Date:	10/27/2005
Response Action Outcome:	Not reported

Map ID
Direction
Distance
Elevation

MAP FINDINGS

Site

Database(s)

EDR ID Number
EPA ID Number

BERKSHIRE GAS (Continued)

S110822086

Action Type:	Tier Classification
Action Status:	Permit Extension Received
Action Date:	10/30/2006
Response Action Outcome:	Not reported
Action Type:	Phase 5
Action Status:	Status or Interim Report Received
Action Date:	10/4/2010
Response Action Outcome:	Not reported
Action Type:	Tier Classification
Action Status:	Permit Extension Received
Action Date:	10/7/2004
Response Action Outcome:	Not reported
Action Type:	Tier Classification
Action Status:	Permit Extension Received
Action Date:	11/1/2011
Response Action Outcome:	Not reported
Action Type:	Partial RAO for this RTN
Action Status:	PSNRCD
Action Date:	11/11/2014
Response Action Outcome:	Not reported
Action Type:	Tier Classification
Action Status:	Legal Notice Published
Action Date:	11/2/2011
Response Action Outcome:	Not reported
Action Type:	Tier Classification
Action Status:	Legal Notice Published
Action Date:	11/20/2012
Response Action Outcome:	Not reported
Action Type:	Release Abatement Measure
Action Status:	Status or Interim Report Received
Action Date:	11/21/1995
Response Action Outcome:	Not reported
Action Type:	Compliance and Enforcement Action
Action Status:	Interim Deadline Letter Issued
Action Date:	11/23/2011
Response Action Outcome:	Not reported
Action Type:	Partial RAO for this RTN
Action Status:	Inspection and Monitoring Report Received
Action Date:	11/27/2017
Response Action Outcome:	Not reported
Action Type:	Partial RAO for this RTN
Action Status:	RMRINT
Action Date:	11/27/2017
Response Action Outcome:	Not reported
Action Type:	Release Abatement Measure
Action Status:	Completion Statement Received

Map ID
Direction
Distance
Elevation

MAP FINDINGS

Site

Database(s)

EDR ID Number
EPA ID Number

BERKSHIRE GAS (Continued)

S110822086

Action Date:	11/30/2001
Response Action Outcome:	Not reported
Action Type:	Tier Classification
Action Status:	Permit Extension Received
Action Date:	11/5/2012
Response Action Outcome:	Not reported
Action Type:	Phase 4
Action Status:	Level I - Technical Screen Audit
Action Date:	11/5/2014
Response Action Outcome:	Not reported
Action Type:	Tier Classification
Action Status:	TCEXT
Action Date:	11/7/2014
Response Action Outcome:	Not reported
Action Type:	Tier Classification
Action Status:	Legal Notice Published
Action Date:	11/9/2010
Response Action Outcome:	Not reported
Action Type:	Partial RAO for this RTN
Action Status:	Inspection and Monitoring Report Received
Action Date:	12/1/2016
Response Action Outcome:	Not reported
Action Type:	Partial RAO for this RTN
Action Status:	RMRINT
Action Date:	12/1/2016
Response Action Outcome:	Not reported
Action Type:	Release Abatement Measure
Action Status:	Status or Interim Report Received
Action Date:	12/15/1998
Response Action Outcome:	Not reported
Action Type:	Phase 2
Action Status:	Scope of Work Received
Action Date:	12/16/2002
Response Action Outcome:	Not reported
Action Type:	Release Abatement Measure
Action Status:	Status or Interim Report Received
Action Date:	12/3/1996
Response Action Outcome:	Not reported
Action Type:	Partial RAO for this RTN
Action Status:	Inspection and Monitoring Report Received
Action Date:	12/4/2015
Response Action Outcome:	Not reported
Action Type:	Partial RAO for this RTN
Action Status:	RMRINI
Action Date:	12/4/2015
Response Action Outcome:	Not reported

Map ID
Direction
Distance
Elevation

MAP FINDINGS

Site

Database(s)

EDR ID Number
EPA ID Number

BERKSHIRE GAS (Continued)

S110822086

Action Type: Release Abatement Measure
Action Status: Status or Interim Report Received
Action Date: 12/5/1997
Response Action Outcome: Not reported

Action Type: Tier Classification
Action Status: Legal Notice Published
Action Date: 12/5/2014
Response Action Outcome: Not reported

Action Type: Tier Classification
Action Status: Permit Effective Date
Action Date: 12/7/2005
Response Action Outcome: Not reported

Action Type: TREGS
Action Status: BWSC05
Action Date: 12/8/1997
Response Action Outcome: Not reported

Action Type: Tier Classification
Action Status: Permit Effective Date
Action Date: 12/8/1997
Response Action Outcome: Not reported

Action Type: Tier Classification
Action Status: Permit Effective Date
Action Date: 12/8/2007
Response Action Outcome: Not reported

Action Type: Tier Classification
Action Status: Permit Extension Received
Action Date: 12/8/2008
Response Action Outcome: Not reported

Action Type: Tier Classification
Action Status: Permit Effective Date
Action Date: 12/8/2008
Response Action Outcome: Not reported

Action Type: Tier Classification
Action Status: Permit Effective Date
Action Date: 12/8/2010
Response Action Outcome: Not reported

Action Type: RLFA
Action Status: FLDRUN
Action Date: 2/1/2001
Response Action Outcome: Not reported

Action Type: RLFA
Action Status: FLDRUN
Action Date: 2/13/2001
Response Action Outcome: Not reported

Action Type: Phase 4
Action Status: Completion Statement Received

Map ID
Direction
Distance
Elevation

MAP FINDINGS

Site

Database(s)

EDR ID Number
EPA ID Number

BERKSHIRE GAS (Continued)

S110822086

Action Date:	2/20/2008
Response Action Outcome:	Not reported
Action Type:	RLFA
Action Status:	FLDRUN
Action Date:	2/22/2001
Response Action Outcome:	Not reported
Action Type:	Phase 5
Action Status:	Status or Interim Report Received
Action Date:	2/24/2009
Response Action Outcome:	Not reported
Action Type:	Phase 5
Action Status:	Inspection and Monitoring Report Received
Action Date:	2/25/2005
Response Action Outcome:	Not reported
Action Type:	Phase 3
Action Status:	Completion Statement Received
Action Date:	2/28/2001
Response Action Outcome:	Not reported
Action Type:	Phase 4
Action Status:	Written Plan Received
Action Date:	2/28/2001
Response Action Outcome:	Not reported
Action Type:	RLFA
Action Status:	FLDRUN
Action Date:	2/5/2001
Response Action Outcome:	Not reported
Action Type:	Phase 5
Action Status:	Inspection and Monitoring Report Received
Action Date:	2/6/2006
Response Action Outcome:	Not reported
Action Type:	Tier Classification
Action Status:	Permit Extension Received
Action Date:	2/8/2002
Response Action Outcome:	Not reported
Action Type:	RLFA
Action Status:	FLDRUN
Action Date:	2/9/2001
Response Action Outcome:	Not reported
Action Type:	Compliance and Enforcement Action
Action Status:	Notice of Enforcement Conference
Action Date:	3/1/2001
Response Action Outcome:	Not reported
Action Type:	Phase 5
Action Status:	Status or Interim Report Received
Action Date:	3/10/2011
Response Action Outcome:	Not reported

Map ID
Direction
Distance
Elevation

MAP FINDINGS

Site

Database(s)

EDR ID Number
EPA ID Number

BERKSHIRE GAS (Continued)

S110822086

Action Type:	Release Abatement Measure
Action Status:	Status or Interim Report Received
Action Date:	3/13/2000
Response Action Outcome:	Not reported
Action Type:	Activity and Use Limitation
Action Status:	Level I - Technical Screen Audit
Action Date:	3/25/2015
Response Action Outcome:	Not reported
Action Type:	Partial RAO for this RTN
Action Status:	Level I - Technical Screen Audit
Action Date:	3/25/2015
Response Action Outcome:	Not reported
Action Type:	Phase 3
Action Status:	Revised Statement or Transmittal Received
Action Date:	3/31/2006
Response Action Outcome:	Not reported
Action Type:	Phase 4
Action Status:	Revised Statement or Transmittal Received
Action Date:	3/31/2006
Response Action Outcome:	Not reported
Action Type:	Phase 5
Action Status:	Status or Interim Report Received
Action Date:	3/4/2010
Response Action Outcome:	Not reported
Action Type:	Phase 4
Action Status:	Revised Statement or Transmittal Received
Action Date:	3/5/2013
Response Action Outcome:	Not reported
Action Type:	Phase 4
Action Status:	Completion Statement Received
Action Date:	4/16/2002
Response Action Outcome:	Not reported
Action Type:	Phase 4
Action Status:	As-Built Construction Report Received
Action Date:	4/16/2002
Response Action Outcome:	Not reported
Action Type:	Compliance and Enforcement Action
Action Status:	ACOP
Action Date:	4/17/2001
Response Action Outcome:	Not reported
Action Type:	Partial RAO for this RTN
Action Status:	TSNRCD
Action Date:	6/1/2015
Response Action Outcome:	Not reported
Action Type:	Phase 5
Action Status:	Completion Statement Received

Map ID
Direction
Distance
Elevation

MAP FINDINGS

Site

Database(s)

EDR ID Number
EPA ID Number

BERKSHIRE GAS (Continued)

S110822086

Action Date:	6/1/2015
Response Action Outcome:	Not reported
Action Type:	Partial RAO for this RTN
Action Status:	RMRFIN
Action Date:	6/1/2015
Response Action Outcome:	Not reported
Action Type:	Partial RAO for this RTN
Action Status:	RMRINT
Action Date:	6/1/2016
Response Action Outcome:	Not reported
Action Type:	Partial RAO for this RTN
Action Status:	Inspection and Monitoring Report Received
Action Date:	6/1/2016
Response Action Outcome:	Not reported
Action Type:	Release Abatement Measure
Action Status:	Modified Revised or Updated Plan Received
Action Date:	6/20/1995
Response Action Outcome:	Not reported
Action Type:	Release Abatement Measure
Action Status:	Written Approval of Plan
Action Date:	6/23/1995
Response Action Outcome:	Not reported
Action Type:	Phase 3
Action Status:	Completion Statement Received
Action Date:	6/26/1996
Response Action Outcome:	Not reported
Action Type:	Release Abatement Measure
Action Status:	Status or Interim Report Received
Action Date:	6/3/1996
Response Action Outcome:	Not reported
Action Type:	Compliance and Enforcement Action
Action Status:	Notice of Non-Compliance Issued
Action Date:	6/30/2012
Response Action Outcome:	Not reported
Action Type:	Partial RAO for this RTN
Action Status:	RMRINT
Action Date:	6/6/2017
Response Action Outcome:	Not reported
Action Type:	Partial RAO for this RTN
Action Status:	Inspection and Monitoring Report Received
Action Date:	6/6/2017
Response Action Outcome:	Not reported
Action Type:	Phase 4
Action Status:	Status or Interim Report Received
Action Date:	7/1/2014
Response Action Outcome:	Not reported

Map ID
Direction
Distance
Elevation

MAP FINDINGS

Site

Database(s)

EDR ID Number
EPA ID Number

BERKSHIRE GAS (Continued)

S110822086

Action Type:	RLFA
Action Status:	FLDRUN
Action Date:	7/14/2005
Response Action Outcome:	Not reported
Action Type:	Phase 5
Action Status:	Level II - Audit Inspection
Action Date:	7/15/2005
Response Action Outcome:	Not reported
Action Type:	An activity type that is related to an Audit
Action Status:	NAFNVD
Action Date:	7/15/2005
Response Action Outcome:	Not reported
Action Type:	Phase 4
Action Status:	Modified Revised or Updated Plan Received
Action Date:	7/2/2013
Response Action Outcome:	Not reported
Action Type:	Release Abatement Measure
Action Status:	Status or Interim Report Received
Action Date:	7/24/1995
Response Action Outcome:	Not reported
Action Type:	Phase 5
Action Status:	Status or Interim Report Received
Action Date:	7/24/2012
Response Action Outcome:	Not reported
Action Type:	Phase 4
Action Status:	Completion Statement Received
Action Date:	7/24/2014
Response Action Outcome:	Not reported
Action Type:	Phase 4
Action Status:	Completion Statement Received
Action Date:	7/26/2002
Response Action Outcome:	Not reported
Action Type:	Release Abatement Measure
Action Status:	Revised Statement or Transmittal Received
Action Date:	7/31/2012
Response Action Outcome:	Not reported
Action Type:	Release Abatement Measure
Action Status:	Status or Interim Report Received
Action Date:	7/5/2001
Response Action Outcome:	Not reported
Action Type:	Release Abatement Measure
Action Status:	Status or Interim Report Received
Action Date:	8/10/1998
Response Action Outcome:	Not reported
Action Type:	BOL
Action Status:	Transmittal, Notice, or Notification Received

Map ID
Direction
Distance
Elevation

MAP FINDINGS

Site

Database(s)

EDR ID Number
EPA ID Number

BERKSHIRE GAS (Continued)

S110822086

Action Date:	8/14/2013
Response Action Outcome:	Not reported
Action Type:	BOL
Action Status:	Transmittal, Notice, or Notification Received
Action Date:	8/16/2013
Response Action Outcome:	Not reported
Action Type:	RLFA
Action Status:	FLDRUN
Action Date:	8/20/2007
Response Action Outcome:	Not reported
Action Type:	BOL
Action Status:	Transmittal, Notice, or Notification Received
Action Date:	8/21/2012
Response Action Outcome:	Not reported
Action Type:	BOL
Action Status:	Transmittal, Notice, or Notification Received
Action Date:	8/23/2013
Response Action Outcome:	Not reported
Action Type:	Phase 5
Action Status:	Status or Interim Report Received
Action Date:	8/26/2009
Response Action Outcome:	Not reported
Action Type:	Phase 5
Action Status:	Status or Interim Report Received
Action Date:	8/29/2008
Response Action Outcome:	Not reported
Action Type:	Phase 4
Action Status:	Level I - Technical Screen Audit
Action Date:	8/29/2013
Response Action Outcome:	Not reported
Action Type:	Release Abatement Measure
Action Status:	Status or Interim Report Received
Action Date:	8/3/2000
Response Action Outcome:	Not reported
Action Type:	Phase 5
Action Status:	Status or Interim Report Received
Action Date:	8/30/2007
Response Action Outcome:	Not reported
Action Type:	Phase 5
Action Status:	RMRINT
Action Date:	8/30/2007
Response Action Outcome:	Not reported
Action Type:	Phase 5
Action Status:	Status or Interim Report Received
Action Date:	8/31/2011
Response Action Outcome:	Not reported

Map ID
Direction
Distance
Elevation

MAP FINDINGS

Site

Database(s)

EDR ID Number
EPA ID Number

BERKSHIRE GAS (Continued)

S110822086

Action Type:	Release Abatement Measure
Action Status:	Status or Interim Report Received
Action Date:	8/4/1998
Response Action Outcome:	Not reported
Action Type:	Phase 5
Action Status:	Inspection and Monitoring Report Received
Action Date:	8/7/2006
Response Action Outcome:	Not reported
Action Type:	Phase 5
Action Status:	RMRINI
Action Date:	8/7/2006
Response Action Outcome:	Not reported
Action Type:	RLFA
Action Status:	FLDRUN
Action Date:	8/8/2007
Response Action Outcome:	Not reported
Action Type:	Phase 4
Action Status:	Modified Revised or Updated Plan Received
Action Date:	8/8/2012
Response Action Outcome:	Not reported
Action Type:	RLFA
Action Status:	FOLFLD
Action Date:	9/18/2013
Response Action Outcome:	Not reported
Action Type:	BOL
Action Status:	Transmittal, Notice, or Notification Received
Action Date:	9/24/2013
Response Action Outcome:	Not reported
Action Type:	RLFA
Action Status:	FLDRUN
Action Date:	9/25/1996
Response Action Outcome:	Not reported
Action Type:	Phase 4
Action Status:	Written Plan Received
Action Date:	9/4/2001
Response Action Outcome:	Not reported
Action Type:	Phase 5
Action Status:	Inspection and Monitoring Report Received
Action Date:	9/8/2005
Response Action Outcome:	Not reported
Action Type:	RLFA
Action Status:	FOLFLD
Action Date:	9/8/2011
Response Action Outcome:	Not reported
Action Type:	Partial RAO for this RTN
Action Status:	RAO Statement Received

Map ID
Direction
Distance
Elevation

MAP FINDINGS

Site

Database(s)

EDR ID Number
EPA ID Number

BERKSHIRE GAS (Continued)

S110822086

Action Date: 9/9/2004
Response Action Outcome: Not reported

Action Type: Release Abatement Measure
Action Status: Modified Revised or Updated Plan Received
Action Date: 9/9/2011
Response Action Outcome: Not reported

Action Type: BWS20
Action Status: PREAPP
Action Date: Not reported
Response Action Outcome: Not reported

Action Type: BWS20
Action Status: APPROV
Action Date: Not reported
Response Action Outcome: Not reported

INST CONTROL:

Release Tracking Number: 1-0000080
Action Type: AUL
Action Stat: TSAUD
Action Date: 03/25/2015
Response Action Outcome: -

Release:

Release Tracking Number/Current Status: 1-0000080 / TIER I
Primary ID: Not reported
Official City: GREENFIELD
Notification: 01/15/1987
Category: NONE
Status Date: 10/22/1997
Phase: Not reported
Response Action Outcome: -
Oil / Haz Material Type: Hazardous Material

[Click here to access the MA DEP site for this facility:](#)

Actions:

Action Type: BOL
Action Status: SHPFAC
Action Date: 1/10/2014
Response Action Outcome: Not reported

Action Type: Compliance and Enforcement Action
Action Status: Interim Deadline Letter Issued
Action Date: 1/12/2006
Response Action Outcome: Not reported

Action Type: Phase 5
Action Status: Status or Interim Report Received
Action Date: 1/2/2015
Response Action Outcome: Not reported

Action Type: BOL

Map ID
Direction
Distance
Elevation

MAP FINDINGS

Site

Database(s)

EDR ID Number
EPA ID Number

BERKSHIRE GAS (Continued)

S110822086

Action Status:	SHPFAC
Action Date:	1/24/2014
Response Action Outcome:	Not reported
Action Type:	Release Abatement Measure
Action Status:	Written Approval of Plan
Action Date:	1/25/1995
Response Action Outcome:	Not reported
Action Type:	Phase 5
Action Status:	RMRINT
Action Date:	1/31/2007
Response Action Outcome:	Not reported
Action Type:	Phase 5
Action Status:	Inspection and Monitoring Report Received
Action Date:	1/31/2007
Response Action Outcome:	Not reported
Action Type:	Phase 4
Action Status:	Level I - Technical Screen Audit
Action Date:	1/31/2014
Response Action Outcome:	Not reported
Action Type:	Release Abatement Measure
Action Status:	Written Plan Received
Action Date:	1/5/1995
Response Action Outcome:	Not reported
Action Type:	Release Abatement Measure
Action Status:	Written Plan Received
Action Date:	1/6/2011
Response Action Outcome:	Not reported
Action Type:	Phase 4
Action Status:	Status or Interim Report Received
Action Date:	1/6/2014
Response Action Outcome:	Not reported
Action Type:	Release Disposition
Action Status:	Valid Transition Site
Action Date:	1/8/1986
Response Action Outcome:	Not reported
Action Type:	Compliance and Enforcement Action
Action Status:	ACO
Action Date:	1/8/1986
Response Action Outcome:	Not reported
Action Type:	Tier Classification
Action Status:	Permit Extension Received
Action Date:	10/1/2009
Response Action Outcome:	Not reported
Action Type:	PIP
Action Status:	Written Plan Received
Action Date:	10/1/2010

Map ID
Direction
Distance
Elevation

MAP FINDINGS

Site

Database(s)

EDR ID Number
EPA ID Number

BERKSHIRE GAS (Continued)

S110822086

Response Action Outcome:	Not reported
Action Type:	BOL
Action Status:	Transmittal, Notice, or Notification Received
Action Date:	10/10/2012
Response Action Outcome:	Not reported
Action Type:	RLFA
Action Status:	FOLFLD
Action Date:	10/10/2013
Response Action Outcome:	Not reported
Action Type:	BOL
Action Status:	Transmittal, Notice, or Notification Received
Action Date:	10/11/2012
Response Action Outcome:	Not reported
Action Type:	BOL
Action Status:	Transmittal, Notice, or Notification Received
Action Date:	10/16/2012
Response Action Outcome:	Not reported
Action Type:	Tier Classification
Action Status:	Transmittal, Notice, or Notification Received
Action Date:	10/22/1997
Response Action Outcome:	Not reported
Action Type:	Tier Classification
Action Status:	Tier 1B Classification
Action Date:	10/22/1997
Response Action Outcome:	Not reported
Action Type:	BOL
Action Status:	Transmittal, Notice, or Notification Received
Action Date:	10/23/2013
Response Action Outcome:	Not reported
Action Type:	Tier Classification
Action Status:	Permit Extension Received
Action Date:	10/24/2005
Response Action Outcome:	Not reported
Action Type:	RLFA
Action Status:	FLDRUN
Action Date:	10/27/2005
Response Action Outcome:	Not reported
Action Type:	Tier Classification
Action Status:	Permit Extension Received
Action Date:	10/30/2006
Response Action Outcome:	Not reported
Action Type:	Phase 5
Action Status:	Status or Interim Report Received
Action Date:	10/4/2010
Response Action Outcome:	Not reported

Map ID
Direction
Distance
Elevation

MAP FINDINGS

Site

Database(s)

EDR ID Number
EPA ID Number

BERKSHIRE GAS (Continued)

S110822086

Action Type:	Tier Classification
Action Status:	Permit Extension Received
Action Date:	10/7/2004
Response Action Outcome:	Not reported
Action Type:	Tier Classification
Action Status:	Permit Extension Received
Action Date:	11/1/2011
Response Action Outcome:	Not reported
Action Type:	Partial RAO for this RTN
Action Status:	PSNRCD
Action Date:	11/11/2014
Response Action Outcome:	Not reported
Action Type:	Tier Classification
Action Status:	Legal Notice Published
Action Date:	11/2/2011
Response Action Outcome:	Not reported
Action Type:	Tier Classification
Action Status:	Legal Notice Published
Action Date:	11/20/2012
Response Action Outcome:	Not reported
Action Type:	Release Abatement Measure
Action Status:	Status or Interim Report Received
Action Date:	11/21/1995
Response Action Outcome:	Not reported
Action Type:	Compliance and Enforcement Action
Action Status:	Interim Deadline Letter Issued
Action Date:	11/23/2011
Response Action Outcome:	Not reported
Action Type:	Partial RAO for this RTN
Action Status:	Inspection and Monitoring Report Received
Action Date:	11/27/2017
Response Action Outcome:	Not reported
Action Type:	Partial RAO for this RTN
Action Status:	RMRINT
Action Date:	11/27/2017
Response Action Outcome:	Not reported
Action Type:	Release Abatement Measure
Action Status:	Completion Statement Received
Action Date:	11/30/2001
Response Action Outcome:	Not reported
Action Type:	Tier Classification
Action Status:	Permit Extension Received
Action Date:	11/5/2012
Response Action Outcome:	Not reported
Action Type:	Phase 4
Action Status:	Level I - Technical Screen Audit

Map ID
Direction
Distance
Elevation

MAP FINDINGS

Site

Database(s)

EDR ID Number
EPA ID Number

BERKSHIRE GAS (Continued)

S110822086

Action Date:	11/5/2014
Response Action Outcome:	Not reported
Action Type:	Tier Classification
Action Status:	TCEXT
Action Date:	11/7/2014
Response Action Outcome:	Not reported
Action Type:	Tier Classification
Action Status:	Legal Notice Published
Action Date:	11/9/2010
Response Action Outcome:	Not reported
Action Type:	Partial RAO for this RTN
Action Status:	Inspection and Monitoring Report Received
Action Date:	12/1/2016
Response Action Outcome:	Not reported
Action Type:	Partial RAO for this RTN
Action Status:	RMRINT
Action Date:	12/1/2016
Response Action Outcome:	Not reported
Action Type:	Release Abatement Measure
Action Status:	Status or Interim Report Received
Action Date:	12/15/1998
Response Action Outcome:	Not reported
Action Type:	Phase 2
Action Status:	Scope of Work Received
Action Date:	12/16/2002
Response Action Outcome:	Not reported
Action Type:	Release Abatement Measure
Action Status:	Status or Interim Report Received
Action Date:	12/3/1996
Response Action Outcome:	Not reported
Action Type:	Partial RAO for this RTN
Action Status:	Inspection and Monitoring Report Received
Action Date:	12/4/2015
Response Action Outcome:	Not reported
Action Type:	Partial RAO for this RTN
Action Status:	RMRINI
Action Date:	12/4/2015
Response Action Outcome:	Not reported
Action Type:	Release Abatement Measure
Action Status:	Status or Interim Report Received
Action Date:	12/5/1997
Response Action Outcome:	Not reported
Action Type:	Tier Classification
Action Status:	Legal Notice Published
Action Date:	12/5/2014
Response Action Outcome:	Not reported

Map ID
Direction
Distance
Elevation

MAP FINDINGS

Site

Database(s)

EDR ID Number
EPA ID Number

BERKSHIRE GAS (Continued)

S110822086

Action Type:	Tier Classification
Action Status:	Permit Effective Date
Action Date:	12/7/2005
Response Action Outcome:	Not reported
Action Type:	TREGS
Action Status:	BWSC05
Action Date:	12/8/1997
Response Action Outcome:	Not reported
Action Type:	Tier Classification
Action Status:	Permit Effective Date
Action Date:	12/8/1997
Response Action Outcome:	Not reported
Action Type:	Tier Classification
Action Status:	Permit Effective Date
Action Date:	12/8/2007
Response Action Outcome:	Not reported
Action Type:	Tier Classification
Action Status:	Permit Extension Received
Action Date:	12/8/2008
Response Action Outcome:	Not reported
Action Type:	Tier Classification
Action Status:	Permit Effective Date
Action Date:	12/8/2008
Response Action Outcome:	Not reported
Action Type:	Tier Classification
Action Status:	Permit Effective Date
Action Date:	12/8/2010
Response Action Outcome:	Not reported
Action Type:	RLFA
Action Status:	FLDRUN
Action Date:	2/1/2001
Response Action Outcome:	Not reported
Action Type:	RLFA
Action Status:	FLDRUN
Action Date:	2/13/2001
Response Action Outcome:	Not reported
Action Type:	Phase 4
Action Status:	Completion Statement Received
Action Date:	2/20/2008
Response Action Outcome:	Not reported
Action Type:	RLFA
Action Status:	FLDRUN
Action Date:	2/22/2001
Response Action Outcome:	Not reported
Action Type:	Phase 5
Action Status:	Status or Interim Report Received

Map ID
Direction
Distance
Elevation

MAP FINDINGS

Site

Database(s)

EDR ID Number
EPA ID Number

BERKSHIRE GAS (Continued)

S110822086

Action Date:	2/24/2009
Response Action Outcome:	Not reported
Action Type:	Phase 5
Action Status:	Inspection and Monitoring Report Received
Action Date:	2/25/2005
Response Action Outcome:	Not reported
Action Type:	Phase 3
Action Status:	Completion Statement Received
Action Date:	2/28/2001
Response Action Outcome:	Not reported
Action Type:	Phase 4
Action Status:	Written Plan Received
Action Date:	2/28/2001
Response Action Outcome:	Not reported
Action Type:	RLFA
Action Status:	FLDRUN
Action Date:	2/5/2001
Response Action Outcome:	Not reported
Action Type:	Phase 5
Action Status:	Inspection and Monitoring Report Received
Action Date:	2/6/2006
Response Action Outcome:	Not reported
Action Type:	Tier Classification
Action Status:	Permit Extension Received
Action Date:	2/8/2002
Response Action Outcome:	Not reported
Action Type:	RLFA
Action Status:	FLDRUN
Action Date:	2/9/2001
Response Action Outcome:	Not reported
Action Type:	Compliance and Enforcement Action
Action Status:	Notice of Enforcement Conference
Action Date:	3/1/2001
Response Action Outcome:	Not reported
Action Type:	Phase 5
Action Status:	Status or Interim Report Received
Action Date:	3/10/2011
Response Action Outcome:	Not reported
Action Type:	Release Abatement Measure
Action Status:	Status or Interim Report Received
Action Date:	3/13/2000
Response Action Outcome:	Not reported
Action Type:	Activity and Use Limitation
Action Status:	Level I - Technical Screen Audit
Action Date:	3/25/2015
Response Action Outcome:	Not reported

Map ID
Direction
Distance
Elevation

MAP FINDINGS

Site

Database(s)

EDR ID Number
EPA ID Number

BERKSHIRE GAS (Continued)

S110822086

Action Type:	Partial RAO for this RTN
Action Status:	Level I - Technical Screen Audit
Action Date:	3/25/2015
Response Action Outcome:	Not reported
Action Type:	Phase 3
Action Status:	Revised Statement or Transmittal Received
Action Date:	3/31/2006
Response Action Outcome:	Not reported
Action Type:	Phase 4
Action Status:	Revised Statement or Transmittal Received
Action Date:	3/31/2006
Response Action Outcome:	Not reported
Action Type:	Phase 5
Action Status:	Status or Interim Report Received
Action Date:	3/4/2010
Response Action Outcome:	Not reported
Action Type:	Phase 4
Action Status:	Revised Statement or Transmittal Received
Action Date:	3/5/2013
Response Action Outcome:	Not reported
Action Type:	Phase 4
Action Status:	Completion Statement Received
Action Date:	4/16/2002
Response Action Outcome:	Not reported
Action Type:	Phase 4
Action Status:	As-Built Construction Report Received
Action Date:	4/16/2002
Response Action Outcome:	Not reported
Action Type:	Compliance and Enforcement Action
Action Status:	ACOP
Action Date:	4/17/2001
Response Action Outcome:	Not reported
Action Type:	Partial RAO for this RTN
Action Status:	TSNRCD
Action Date:	6/1/2015
Response Action Outcome:	Not reported
Action Type:	Phase 5
Action Status:	Completion Statement Received
Action Date:	6/1/2015
Response Action Outcome:	Not reported
Action Type:	Partial RAO for this RTN
Action Status:	RMRFIN
Action Date:	6/1/2015
Response Action Outcome:	Not reported
Action Type:	Partial RAO for this RTN
Action Status:	RMRINT

Map ID
Direction
Distance
Elevation

MAP FINDINGS

Site

Database(s)

EDR ID Number
EPA ID Number

BERKSHIRE GAS (Continued)

S110822086

Action Date:	6/1/2016
Response Action Outcome:	Not reported
Action Type:	Partial RAO for this RTN
Action Status:	Inspection and Monitoring Report Received
Action Date:	6/1/2016
Response Action Outcome:	Not reported
Action Type:	Release Abatement Measure
Action Status:	Modified Revised or Updated Plan Received
Action Date:	6/20/1995
Response Action Outcome:	Not reported
Action Type:	Release Abatement Measure
Action Status:	Written Approval of Plan
Action Date:	6/23/1995
Response Action Outcome:	Not reported
Action Type:	Phase 3
Action Status:	Completion Statement Received
Action Date:	6/26/1996
Response Action Outcome:	Not reported
Action Type:	Release Abatement Measure
Action Status:	Status or Interim Report Received
Action Date:	6/3/1996
Response Action Outcome:	Not reported
Action Type:	Compliance and Enforcement Action
Action Status:	Notice of Non-Compliance Issued
Action Date:	6/30/2012
Response Action Outcome:	Not reported
Action Type:	Partial RAO for this RTN
Action Status:	RMRINT
Action Date:	6/6/2017
Response Action Outcome:	Not reported
Action Type:	Partial RAO for this RTN
Action Status:	Inspection and Monitoring Report Received
Action Date:	6/6/2017
Response Action Outcome:	Not reported
Action Type:	Phase 4
Action Status:	Status or Interim Report Received
Action Date:	7/1/2014
Response Action Outcome:	Not reported
Action Type:	RLFA
Action Status:	FLDRUN
Action Date:	7/14/2005
Response Action Outcome:	Not reported
Action Type:	Phase 5
Action Status:	Level II - Audit Inspection
Action Date:	7/15/2005
Response Action Outcome:	Not reported

Map ID
Direction
Distance
Elevation

MAP FINDINGS

Site

Database(s)

EDR ID Number
EPA ID Number

BERKSHIRE GAS (Continued)

S110822086

Action Type:	An activity type that is related to an Audit
Action Status:	NAFNVD
Action Date:	7/15/2005
Response Action Outcome:	Not reported
Action Type:	Phase 4
Action Status:	Modified Revised or Updated Plan Received
Action Date:	7/2/2013
Response Action Outcome:	Not reported
Action Type:	Release Abatement Measure
Action Status:	Status or Interim Report Received
Action Date:	7/24/1995
Response Action Outcome:	Not reported
Action Type:	Phase 5
Action Status:	Status or Interim Report Received
Action Date:	7/24/2012
Response Action Outcome:	Not reported
Action Type:	Phase 4
Action Status:	Completion Statement Received
Action Date:	7/24/2014
Response Action Outcome:	Not reported
Action Type:	Phase 4
Action Status:	Completion Statement Received
Action Date:	7/26/2002
Response Action Outcome:	Not reported
Action Type:	Release Abatement Measure
Action Status:	Revised Statement or Transmittal Received
Action Date:	7/31/2012
Response Action Outcome:	Not reported
Action Type:	Release Abatement Measure
Action Status:	Status or Interim Report Received
Action Date:	7/5/2001
Response Action Outcome:	Not reported
Action Type:	Release Abatement Measure
Action Status:	Status or Interim Report Received
Action Date:	8/10/1998
Response Action Outcome:	Not reported
Action Type:	BOL
Action Status:	Transmittal, Notice, or Notification Received
Action Date:	8/14/2013
Response Action Outcome:	Not reported
Action Type:	BOL
Action Status:	Transmittal, Notice, or Notification Received
Action Date:	8/16/2013
Response Action Outcome:	Not reported
Action Type:	RLFA
Action Status:	FLDRUN

Map ID
Direction
Distance
Elevation

MAP FINDINGS

Site

Database(s)

EDR ID Number
EPA ID Number

BERKSHIRE GAS (Continued)

S110822086

Action Date:	8/20/2007
Response Action Outcome:	Not reported
Action Type:	BOL
Action Status:	Transmittal, Notice, or Notification Received
Action Date:	8/21/2012
Response Action Outcome:	Not reported
Action Type:	BOL
Action Status:	Transmittal, Notice, or Notification Received
Action Date:	8/23/2013
Response Action Outcome:	Not reported
Action Type:	Phase 5
Action Status:	Status or Interim Report Received
Action Date:	8/26/2009
Response Action Outcome:	Not reported
Action Type:	Phase 5
Action Status:	Status or Interim Report Received
Action Date:	8/29/2008
Response Action Outcome:	Not reported
Action Type:	Phase 4
Action Status:	Level I - Technical Screen Audit
Action Date:	8/29/2013
Response Action Outcome:	Not reported
Action Type:	Release Abatement Measure
Action Status:	Status or Interim Report Received
Action Date:	8/3/2000
Response Action Outcome:	Not reported
Action Type:	Phase 5
Action Status:	Status or Interim Report Received
Action Date:	8/30/2007
Response Action Outcome:	Not reported
Action Type:	Phase 5
Action Status:	RMRINT
Action Date:	8/30/2007
Response Action Outcome:	Not reported
Action Type:	Phase 5
Action Status:	Status or Interim Report Received
Action Date:	8/31/2011
Response Action Outcome:	Not reported
Action Type:	Release Abatement Measure
Action Status:	Status or Interim Report Received
Action Date:	8/4/1998
Response Action Outcome:	Not reported
Action Type:	Phase 5
Action Status:	Inspection and Monitoring Report Received
Action Date:	8/7/2006
Response Action Outcome:	Not reported

Map ID
Direction
Distance
Elevation

MAP FINDINGS

Site

Database(s)

EDR ID Number
EPA ID Number

BERKSHIRE GAS (Continued)

S110822086

Action Type:	Phase 5
Action Status:	RMRINI
Action Date:	8/7/2006
Response Action Outcome:	Not reported
Action Type:	RLFA
Action Status:	FLDRUN
Action Date:	8/8/2007
Response Action Outcome:	Not reported
Action Type:	Phase 4
Action Status:	Modified Revised or Updated Plan Received
Action Date:	8/8/2012
Response Action Outcome:	Not reported
Action Type:	RLFA
Action Status:	FOLFLD
Action Date:	9/18/2013
Response Action Outcome:	Not reported
Action Type:	BOL
Action Status:	Transmittal, Notice, or Notification Received
Action Date:	9/24/2013
Response Action Outcome:	Not reported
Action Type:	RLFA
Action Status:	FLDRUN
Action Date:	9/25/1996
Response Action Outcome:	Not reported
Action Type:	Phase 4
Action Status:	Written Plan Received
Action Date:	9/4/2001
Response Action Outcome:	Not reported
Action Type:	Phase 5
Action Status:	Inspection and Monitoring Report Received
Action Date:	9/8/2005
Response Action Outcome:	Not reported
Action Type:	RLFA
Action Status:	FOLFLD
Action Date:	9/8/2011
Response Action Outcome:	Not reported
Action Type:	Partial RAO for this RTN
Action Status:	RAO Statement Received
Action Date:	9/9/2004
Response Action Outcome:	Not reported
Action Type:	Release Abatement Measure
Action Status:	Modified Revised or Updated Plan Received
Action Date:	9/9/2011
Response Action Outcome:	Not reported
Action Type:	BWS20
Action Status:	PREAPP

Map ID
Direction
Distance
Elevation

MAP FINDINGS

Site

Database(s)

EDR ID Number
EPA ID Number

BERKSHIRE GAS (Continued)

S110822086

Action Date: Not reported
Response Action Outcome: Not reported

Action Type: BWS20
Action Status: APPROV
Action Date: Not reported
Response Action Outcome: Not reported

Chemicals:
Chemical: UNKNOWN CHEMICAL OF TYPE - HAZARDOUS MATERIAL
Quantity: Not reported
Location Type: MANUFACT
Location Type: INDUSTRIAL
Source: LANDFILL
Source: UNKNOWN
Source: UNCONTAIN

M55
SW
1/4-1/2
0.294 mi.
1552 ft.

BERKSHIRE GAS COMPANY
MILL AND MEAD STREETS
GREENFIELD, MA 01301

SEMS 1000272556
MAD981069677

Site 4 of 4 in cluster M

Relative:
Lower

Actual:
160 ft.

SEMS:
Site ID: 100912
EPA ID: MAD981069677
Cong District: 1
FIPS Code: 25011
Latitude: Not reported
Longitude: Not reported
FF: N
NPL: Not on the NPL
Non NPL Status: Other Cleanup Activity: State-Lead Cleanup

SEMS Detail:
Region: 1
Site ID: 100912
EPA ID: MAD981069677
Site Name: BERKSHIRE GAS COMPANY
NPL: N
FF: N
OU: 0
Action Code: OO
Action Name: SITE REASS
SEQ: 1
Start Date: Not reported
Finish Date: 8/2/2001
Qual: L
Current Action Lead: EPA Perf

Region: 1
Site ID: 100912
EPA ID: MAD981069677
Site Name: BERKSHIRE GAS COMPANY
NPL: N
FF: N
OU: 0
Action Code: VA

Map ID
Direction
Distance
Elevation

MAP FINDINGS

Site

Database(s)

EDR ID Number
EPA ID Number

BERKSHIRE GAS COMPANY (Continued)

1000272556

Action Name:	OTHR CLEANUP
SEQ:	1
Start Date:	2000-07-01 00:00:00
Finish Date:	Not reported
Qual:	Not reported
Current Action Lead:	St Ovrsght
Region:	1
Site ID:	100912
EPA ID:	MAD981069677
Site Name:	BERKSHIRE GAS COMPANY
NPL:	N
FF:	N
OU:	0
Action Code:	PA
Action Name:	PA
SEQ:	1
Start Date:	1985-07-29 00:00:00
Finish Date:	9/4/1985
Qual:	H
Current Action Lead:	St Perf
Region:	1
Site ID:	100912
EPA ID:	MAD981069677
Site Name:	BERKSHIRE GAS COMPANY
NPL:	N
FF:	N
OU:	0
Action Code:	DS
Action Name:	DISCVRY
SEQ:	1
Start Date:	1985-03-31 00:00:00
Finish Date:	3/31/1985
Qual:	Not reported
Current Action Lead:	St Perf
Region:	1
Site ID:	100912
EPA ID:	MAD981069677
Site Name:	BERKSHIRE GAS COMPANY
NPL:	N
FF:	N
OU:	0
Action Code:	SI
Action Name:	SI
SEQ:	1
Start Date:	1985-11-04 00:00:00
Finish Date:	12/31/1985
Qual:	L
Current Action Lead:	St Perf

Map ID
Direction
Distance
Elevation

MAP FINDINGS

Site

Database(s)

EDR ID Number
EPA ID Number

56
SW
1/4-1/2
0.317 mi.
1673 ft.

**GREENFIELD STEEL STAMP
2 MEAD ST
GREENFIELD, MA 01301**

**MA SHWS
US BROWNFIELDS
MA RELEASE
RCRA NonGen / NLR
FINDS
ECHO**

**1000207796
MAD043247931**

**Relative:
Lower**

SHWS:

**Actual:
137 ft.**

Release Tracking Number/Current Status: 1-0000352 / DEPNFA
Release Town: GREENFIELD
Notification Date: 07/15/1988
Category: NONE
Associated ID: Not reported
Current Status: No Further Action (DEP Determined)
Status Date: 07/23/1993
Phase: Not reported
Response Action Outcome: -
Oil Or Haz Material: Not reported

[Click here to access the MA DEP site for this facility:](#)

Chemicals:

Chemical: UNKNOWN
Quantity: Not reported

Actions:

Action Type: Release Disposition
Action Status: Valid Transition Site
Action Date: 7/15/1988
Response Action Outcome: Not reported

Action Type: TREGS
Action Status: REMSIT
Action Date: 7/23/1993
Response Action Outcome: Not reported

Action Type: TREGS
Action Status: DEPNFA
Action Date: 7/23/1993
Response Action Outcome: Not reported

US BROWNFIELDS:

Property Name: INDUSTRIAL MUSEUM PROPERTY
Recipient Name: Franklin Regional Council of Governments
Grant Type: Assessment
Property Number: Map 30, Block 6, Lot 0
Parcel size: .44
Latitude: 42.58365200000001
Longitude: -72.60415499999999
HCM Label: Address Matching-House Number
Map Scale: Not reported
Point of Reference: Entrance Point of a Facility or Station
Highlights: Not reported
Datum: North American Datum of 1983
Acres Property ID: 135203
IC Data Access: Not reported
Start Date: Not reported

Map ID
Direction
Distance
Elevation

MAP FINDINGS

Site

Database(s)

EDR ID Number
EPA ID Number

GREENFIELD STEEL STAMP (Continued)

1000207796

Redev Completion Date:	Not reported
Completed Date:	Not reported
Acres Cleaned Up:	Not reported
Cleanup Funding:	Not reported
Cleanup Funding Source:	Not reported
Assessment Funding:	3268
Assessment Funding Source:	US EPA - Brownfields Assessment Cooperative Agreement
Redevelopment Funding:	Not reported
Redev. Funding Source:	Not reported
Redev. Funding Entity Name:	Not reported
Redevelopment Start Date:	Not reported
Assessment Funding Entity:	EPA
Cleanup Funding Entity:	Not reported
Grant Type:	Hazardous
Accomplishment Type:	Phase I Environmental Assessment
Accomplishment Count:	1
Cooperative Agreement Number:	96108801
Start Date:	07/27/2011 00:00:00
Ownership Entity:	Private
Completion Date:	10/31/2011 00:00:00
Current Owner:	Historic Factories LLC
Did Owner Change:	N
Cleanup Required:	U
Video Available:	N
Photo Available:	Y
Institutional Controls Required:	U
IC Category Proprietary Controls:	Not reported
IC Cat. Info. Devices:	Not reported
IC Cat. Gov. Controls:	Not reported
IC Cat. Enforcement Permit Tools:	Not reported
IC in place date:	Not reported
IC in place:	Not reported
State/tribal program date:	Not reported
State/tribal program ID:	Not reported
State/tribal NFA date:	Not reported
Air contaminated:	Not reported
Air cleaned:	Not reported
Asbestos found:	Not reported
Asbestos cleaned:	Not reported
Controlled substance found:	Not reported
Controlled substance cleaned:	Not reported
Drinking water affected:	Not reported
Drinking water cleaned:	Not reported
Groundwater affected:	Not reported
Groundwater cleaned:	Not reported
Lead contaminant found:	Not reported
Lead cleaned up:	Not reported
No media affected:	Not reported
Unknown media affected:	Not reported
Other cleaned up:	Not reported
Other metals found:	Not reported
Other metals cleaned:	Not reported
Other contaminants found:	Not reported
Other contams found description:	Not reported
PAHs found:	Not reported
PAHs cleaned up:	Not reported
PCBs found:	Not reported

Map ID
Direction
Distance
Elevation

MAP FINDINGS

Site

Database(s)

EDR ID Number
EPA ID Number

GREENFIELD STEEL STAMP (Continued)

1000207796

PCBs cleaned up:	Not reported
Petro products found:	Not reported
Petro products cleaned:	Not reported
Sediments found:	Not reported
Sediments cleaned:	Not reported
Soil affected:	Not reported
Soil cleaned up:	Not reported
Surface water cleaned:	Not reported
VOCs found:	Not reported
VOCs cleaned:	Not reported
Cleanup other description:	Not reported
Num. of cleanup and re-dev. jobs:	Not reported
Past use greenspace acreage:	Not reported
Past use residential acreage:	Not reported
Surface Water:	Not reported
Past use commercial acreage:	Not reported
Past use industrial acreage:	.44
Future use greenspace acreage:	Not reported
Future use residential acreage:	Not reported
Future use commercial acreage:	Not reported
Future use industrial acreage:	Not reported
Greenspace acreage and type:	Not reported
Superfund Fed. landowner flag:	Not reported
Arsenic cleaned up:	Not reported
Cadmium cleaned up:	Not reported
Chromium cleaned up:	Not reported
Copper cleaned up:	Not reported
Iron cleaned up:	Not reported
mercury cleaned up:	Not reported
Nickel Cleaned Up:	Not reported
No clean up:	Not reported
Pesticides cleaned up:	Not reported
Selenium cleaned up:	Not reported
SVOCs cleaned up:	Not reported
Unknown clean up:	Not reported
Arsenic contaminant found:	Not reported
Cadmium contaminant found:	Not reported
Chromium contaminant found:	Not reported
Copper contaminant found:	Not reported
Iron contaminant found:	Not reported
Mercury contaminant found:	Not reported
Nickel contaminant found:	Not reported
No contaminant found:	Not reported
Pesticides contaminant found:	Not reported
Selenium contaminant found:	Not reported
SVOCs contaminant found:	Not reported
Unknown contaminant found:	Not reported
Future Use: Multistory	Not reported
Media affected Bluiding Material:	Not reported
Media affected indoor air:	Not reported
Building material media cleaned up:	Not reported
Indoor air media cleaned up:	Not reported
Unknown media cleaned up:	Not reported
Past Use: Multistory	Not reported
Property Description:	The original brick industrial building was constructed in 1823 and rebuilt in 1879 after a fire, with additions constructed in the 1880s and 1940s. The site's historical use include the manufacture of tap

Map ID
Direction
Distance
Elevation

MAP FINDINGS

Site

Database(s)

EDR ID Number
EPA ID Number

GREENFIELD STEEL STAMP (Continued)

1000207796

and dies, shoes, and steel stamps. In recent years, the building has been home to multiple tenants, including a upholstery shop, cabinetry company, woodworker. In addition, the site is home to a non-profit industrial heritage museum.

Below Poverty Number: 446
Below Poverty Percent: 18.4%
Meidan Income: 6132
Meidan Income Number: 935
Meidan Income Percent: 38.6%
Vacant Housing Number: 85
Vacant Housing Percent: 6.8%
Unemployed Number: 113
Unemployed Percent: 4.7%

Release:

Release Tracking Number/Current Status: 1-0000352 / DEPNFA
Primary ID: Not reported
Official City: GREENFIELD
Notification: 07/15/1988
Category: NONE
Status Date: 07/23/1993
Phase: Not reported
Response Action Outcome: -
Oil / Haz Material Type: Not reported

[Click here to access the MA DEP site for this facility:](#)

Actions:

Action Type: Release Disposition
Action Status: Valid Transition Site
Action Date: 7/15/1988
Response Action Outcome: Not reported

Action Type: TREGS
Action Status: REMSIT
Action Date: 7/23/1993
Response Action Outcome: Not reported

Action Type: TREGS
Action Status: DEPNFA
Action Date: 7/23/1993
Response Action Outcome: Not reported

Chemicals:

Chemical: UNKNOWN
Quantity: Not reported

RCRA NonGen / NLR:

Date form received by agency: 10/13/2017
Facility name: GREENFIELD STEEL STAMP
Facility address: 2 MEAD ST
GREENFIELD, MA 01301
EPA ID: MAD043247931
Contact: CHARLES MCCARTHY
Contact address: 2 MEAD ST

Map ID
Direction
Distance
Elevation

MAP FINDINGS

Site

Database(s)

EDR ID Number
EPA ID Number

GREENFIELD STEEL STAMP (Continued)

1000207796

GREENFIELD, MA 01301-0000
Contact country: US
Contact telephone: 413-774-5544
Contact email: Not reported
EPA Region: 01
Land type: Private
Classification: Non-Generator
Description: Handler: Non-Generators do not presently generate hazardous waste

Owner/Operator Summary:

Owner/operator name: GREENFIELD STEEL STAMP
Owner/operator address: 2 MEAD ST
GREENFIELD, MA 01301
Owner/operator country: US
Owner/operator telephone: Not reported
Owner/operator email: Not reported
Owner/operator fax: Not reported
Owner/operator extension: Not reported
Legal status: Private
Owner/Operator Type: Operator
Owner/Op start date: 03/01/1990
Owner/Op end date: Not reported

Owner/operator name: GREENFIELD STEEL STAMP
Owner/operator address: 2 MEAD ST
GREENFIELD, MA 01301
Owner/operator country: US
Owner/operator telephone: Not reported
Owner/operator email: Not reported
Owner/operator fax: Not reported
Owner/operator extension: Not reported
Legal status: Private
Owner/Operator Type: Owner
Owner/Op start date: 03/01/1990
Owner/Op end date: Not reported

Handler Activities Summary:

U.S. importer of hazardous waste: No
Mixed waste (haz. and radioactive): No
Recycler of hazardous waste: No
Transporter of hazardous waste: No
Treater, storer or disposer of HW: No
Underground injection activity: No
On-site burner exemption: No
Furnace exemption: No
Used oil fuel burner: No
Used oil processor: No
Used oil refiner: No
Used oil fuel marketer to burner: No
Used oil Specification marketer: No
Used oil transfer facility: No
Used oil transporter: No

Historical Generators:

Date form received by agency: 01/22/1985
Site name: GREENFIELD STEEL STAMP

Map ID
Direction
Distance
Elevation

MAP FINDINGS

Site

Database(s)

EDR ID Number
EPA ID Number

GREENFIELD STEEL STAMP (Continued)

1000207796

Classification: Conditionally Exempt Small Quantity Generator

Facility Has Received Notices of Violations:

Regulation violated: Not reported
Area of violation: Generators - General
Date violation determined: 03/05/1986
Date achieved compliance: 05/05/1993
Violation lead agency: State
Enforcement action: WRITTEN INFORMAL
Enforcement action date: 03/06/1986
Enf. disposition status: Not reported
Enf. disp. status date: Not reported
Enforcement lead agency: State
Proposed penalty amount: Not reported
Final penalty amount: Not reported
Paid penalty amount: Not reported

Evaluation Action Summary:

Evaluation date: 05/07/1986
Evaluation: COMPLIANCE SCHEDULE EVALUATION
Area of violation: Not reported
Date achieved compliance: Not reported
Evaluation lead agency: State

Evaluation date: 03/05/1986
Evaluation: COMPLIANCE EVALUATION INSPECTION ON-SITE
Area of violation: Generators - General
Date achieved compliance: 05/05/1993
Evaluation lead agency: State

FINDS:

Registry ID: 110044763128

Environmental Interest/Information System

US EPA Assessment, Cleanup and Redevelopment Exchange System (ACRES)
is an federal online database for Brownfields Grantees to
electronically submit data directly to EPA.

Registry ID: 110003432161

Environmental Interest/Information System

RCRAInfo is a national information system that supports the Resource
Conservation and Recovery Act (RCRA) program through the tracking of
events and activities related to facilities that generate, transport,
and treat, store, or dispose of hazardous waste. RCRAInfo allows RCRA
program staff to track the notification, permit, compliance, and
corrective action activities required under RCRA.

MA-EPICS - Massachusetts Environmental Protection Integrated Computer
System

[Click this hyperlink](#) while viewing on your computer to access
additional FINDS: detail in the EDR Site Report.

Map ID
Direction
Distance
Elevation

MAP FINDINGS

Site

Database(s)

EDR ID Number
EPA ID Number

GREENFIELD STEEL STAMP (Continued)

1000207796

ECHO:

Envid: 1000207796
Registry ID: 110003432161
DFR URL: <http://echo.epa.gov/detailed-facility-report?fid=110003432161>

N57
West
1/4-1/2
0.327 mi.
1729 ft.

FLROBERTS BP STATION
63-69 MAIN ST
GREENFIELD, MA 01301

MA LUST **S105198726**
MA RELEASE **N/A**

Site 1 of 3 in cluster N

Relative:
Lower

LUST:

Facility:

Actual:
220 ft.

Release Tracking Number/Current Status: 1-0013159 / RAONR
Status Date: 12/20/1999
Source Type: UST
Release Town: GREENFIELD
Notification Date: 10/19/1999
Category: 72 HR
Associated ID: Not reported
Phase: Not reported
Response Action Outcome: -
Oil Or Haz Material: Oil

Location Type: COMMERCIAL
Source: UST

[Click here to access the MA DEP site for this facility:](#)

Chemicals:

Chemical: GASOLINE
Quantity: 100 parts per million

Actions:

Action Type: Release Disposition
Action Status: Reportable Release under MGL 21E
Action Date: 10/19/1999
Response Action Outcome: Not reported

Action Type: A Notice sent to a Potentially Responsible Party (PRP)
Action Status: A MassDEP piece of correspondence was issued (approvals, NORs, etc.
Action Date: 10/22/1999
Response Action Outcome: Not reported

Action Type: RNF
Action Status: Reportable Release under MGL 21E
Action Date: 12/20/1999
Response Action Outcome: Not reported

Action Type: Release Disposition
Action Status: Reportable Release under MGL 21E
Action Date: 12/20/1999
Response Action Outcome: Not reported

Action Type: Immediate Response Action

Map ID
Direction
Distance
Elevation

MAP FINDINGS

Site

Database(s)

EDR ID Number
EPA ID Number

FLROBERTS BP STATION (Continued)

S105198726

Action Status:	Completion Statement Received
Action Date:	12/20/1999
Response Action Outcome:	Not reported
Action Type:	Tier Classification
Action Status:	RTN Linked to TCLASS Via IRA Completion Statement
Action Date:	12/20/1999
Response Action Outcome:	Not reported
Action Type:	Immediate Response Action
Action Status:	Oral Approval of Plan or Action
Action Date:	12/20/1999
Response Action Outcome:	Not reported
Action Type:	RAO Not Required
Action Status:	Linked to a Tier Classified Site
Action Date:	12/20/1999
Response Action Outcome:	Not reported
Action Type:	Tier Classification
Action Status:	Tier 2 Extension
Action Date:	5/21/2003
Response Action Outcome:	Not reported
Action Type:	Tier Classification
Action Status:	Tier 2 Extension
Action Date:	5/30/2002
Response Action Outcome:	Not reported
Action Type:	Tier Classification
Action Status:	Transmittal, Notice, or Notification Received
Action Date:	8/1/1996
Response Action Outcome:	Not reported
Action Type:	Tier Classification
Action Status:	Tier 2 Classification
Action Date:	8/2/1996
Response Action Outcome:	Not reported

Facility:

Release Tracking Number/Current Status:	1-0000499 / RAO
Status Date:	07/08/2010
Source Type:	UST
Release Town:	GREENFIELD
Notification Date:	08/29/1988
Category:	NONE
Associated ID:	1-0000499
Phase:	PHASE V
Response Action Outcome:	A2 - A permanent solution has been achieved. Contamination has not been reduced to background.
Oil Or Haz Material:	Oil
Location Type:	GASSTATION
Source:	UST

Map ID
Direction
Distance
Elevation

MAP FINDINGS

Site

Database(s)

EDR ID Number
EPA ID Number

FLROBERTS BP STATION (Continued)

S105198726

[Click here to access the MA DEP site for this facility:](#)

Chemicals:

Chemical: PETROLEUM
Quantity: Not reported

Actions:

Action Type: Phase 5
Action Status: Remedy Operation Status Submittal Received
Action Date: 1/29/2004
Response Action Outcome: A permanent solution has been achieved. Contamination has not been reduced to background.

Action Type: Phase 4
Action Status: Completion Statement Received
Action Date: 10/29/2001
Response Action Outcome: A permanent solution has been achieved. Contamination has not been reduced to background.

Action Type: Phase 5
Action Status: Inspection and Monitoring Report Received
Action Date: 10/6/2003
Response Action Outcome: A permanent solution has been achieved. Contamination has not been reduced to background.

Action Type: Phase 5
Action Status: Inspection and Monitoring Report Received
Action Date: 11/10/2004
Response Action Outcome: A permanent solution has been achieved. Contamination has not been reduced to background.

Action Type: Phase 2
Action Status: Revised Statement or Transmittal Received
Action Date: 11/10/2004
Response Action Outcome: A permanent solution has been achieved. Contamination has not been reduced to background.

Action Type: Phase 3
Action Status: Completion Statement Received
Action Date: 11/12/1999
Response Action Outcome: A permanent solution has been achieved. Contamination has not been reduced to background.

Action Type: Phase 2
Action Status: Completion Statement Received
Action Date: 11/12/1999
Response Action Outcome: A permanent solution has been achieved. Contamination has not been reduced to background.

Action Type: Phase 5
Action Status: Inspection and Monitoring Report Received
Action Date: 11/17/2004
Response Action Outcome: A permanent solution has been achieved. Contamination has not been reduced to background.

Map ID
Direction
Distance
Elevation

MAP FINDINGS

Site

Database(s)

EDR ID Number
EPA ID Number

FLROBERTS BP STATION (Continued)

S105198726

Action Type: Phase 5
Action Status: RMRINT
Action Date: 11/21/2008
Response Action Outcome: A permanent solution has been achieved. Contamination has not been reduced to background.

Action Type: Phase 5
Action Status: Remedy Operation Status Report Received
Action Date: 11/21/2008
Response Action Outcome: A permanent solution has been achieved. Contamination has not been reduced to background.

Action Type: Phase 5
Action Status: Remedy Operation Status Report Received
Action Date: 11/26/2007
Response Action Outcome: A permanent solution has been achieved. Contamination has not been reduced to background.

Action Type: Phase 5
Action Status: RMRINT
Action Date: 11/26/2007
Response Action Outcome: A permanent solution has been achieved. Contamination has not been reduced to background.

Action Type: Phase 4
Action Status: As-Built Construction Report Received
Action Date: 11/29/2001
Response Action Outcome: A permanent solution has been achieved. Contamination has not been reduced to background.

Action Type: Phase 5
Action Status: Inspection and Monitoring Report Received
Action Date: 12/13/2002
Response Action Outcome: A permanent solution has been achieved. Contamination has not been reduced to background.

Action Type: Phase 5
Action Status: Level II - Audit Inspection
Action Date: 12/17/2002
Response Action Outcome: A permanent solution has been achieved. Contamination has not been reduced to background.

Action Type: Tier Classification
Action Status: RTN Linked to TCLASS Via IRA Completion Statement
Action Date: 12/20/1999
Response Action Outcome: A permanent solution has been achieved. Contamination has not been reduced to background.

Action Type: Response Action Outcome - RAO
Action Status: Level I - Technical Screen Audit
Action Date: 12/20/2012
Response Action Outcome: A permanent solution has been achieved. Contamination has not been reduced to background.

Action Type: Phase 5
Action Status: RMRINT
Action Date: 12/21/2006

Map ID
Direction
Distance
Elevation

MAP FINDINGS

Site

Database(s)

EDR ID Number
EPA ID Number

FLROBERTS BP STATION (Continued)

S105198726

Response Action Outcome:	A permanent solution has been achieved. Contamination has not been reduced to background.
Action Type:	Phase 5
Action Status:	Remedy Operation Status Report Received
Action Date:	12/21/2006
Response Action Outcome:	A permanent solution has been achieved. Contamination has not been reduced to background.
Action Type:	Phase 5
Action Status:	Level I - Technical Screen Audit
Action Date:	12/28/2004
Response Action Outcome:	A permanent solution has been achieved. Contamination has not been reduced to background.
Action Type:	Phase 5
Action Status:	Remedy Operation Status Report Received
Action Date:	12/28/2005
Response Action Outcome:	A permanent solution has been achieved. Contamination has not been reduced to background.
Action Type:	Phase 5
Action Status:	RMRINT
Action Date:	12/3/2009
Response Action Outcome:	A permanent solution has been achieved. Contamination has not been reduced to background.
Action Type:	Phase 5
Action Status:	Remedy Operation Status Report Received
Action Date:	12/3/2009
Response Action Outcome:	A permanent solution has been achieved. Contamination has not been reduced to background.
Action Type:	Phase 5
Action Status:	Inspection and Monitoring Report Received
Action Date:	3/31/2003
Response Action Outcome:	A permanent solution has been achieved. Contamination has not been reduced to background.
Action Type:	Phase 5
Action Status:	Remedy Operation Status Report Received
Action Date:	4/13/2007
Response Action Outcome:	A permanent solution has been achieved. Contamination has not been reduced to background.
Action Type:	Phase 5
Action Status:	Inspection and Monitoring Report Received
Action Date:	4/15/2005
Response Action Outcome:	A permanent solution has been achieved. Contamination has not been reduced to background.
Action Type:	Phase 2
Action Status:	Scope of Work Received
Action Date:	4/23/1998
Response Action Outcome:	A permanent solution has been achieved. Contamination has not been reduced to background.

Map ID
Direction
Distance
Elevation

MAP FINDINGS

Site

Database(s)

EDR ID Number
EPA ID Number

FLROBERTS BP STATION (Continued)

S105198726

Action Type: Tier Classification
Action Status: Tier 2 Extension
Action Date: 5/21/2003
Response Action Outcome: A permanent solution has been achieved. Contamination has not been reduced to background.

Action Type: Phase 5
Action Status: Inspection and Monitoring Report Received
Action Date: 5/21/2003
Response Action Outcome: A permanent solution has been achieved. Contamination has not been reduced to background.

Action Type: Phase 5
Action Status: RMRINT
Action Date: 5/22/2008
Response Action Outcome: A permanent solution has been achieved. Contamination has not been reduced to background.

Action Type: Phase 5
Action Status: Remedy Operation Status Report Received
Action Date: 5/22/2008
Response Action Outcome: A permanent solution has been achieved. Contamination has not been reduced to background.

Action Type: Phase 5
Action Status: Remedy Operation Status Report Received
Action Date: 5/26/2010
Response Action Outcome: A permanent solution has been achieved. Contamination has not been reduced to background.

Action Type: Phase 5
Action Status: RMRINT
Action Date: 5/26/2010
Response Action Outcome: A permanent solution has been achieved. Contamination has not been reduced to background.

Action Type: Phase 5
Action Status: RMRINT
Action Date: 5/28/2009
Response Action Outcome: A permanent solution has been achieved. Contamination has not been reduced to background.

Action Type: Phase 5
Action Status: Remedy Operation Status Report Received
Action Date: 5/28/2009
Response Action Outcome: A permanent solution has been achieved. Contamination has not been reduced to background.

Action Type: Phase 5
Action Status: Level II - Audit Inspection
Action Date: 5/3/2007
Response Action Outcome: A permanent solution has been achieved. Contamination has not been reduced to background.

Action Type: An activity type that is related to an Audit
Action Status: NAFNVD
Action Date: 5/3/2007

Map ID
Direction
Distance
Elevation

MAP FINDINGS

Site

Database(s)

EDR ID Number
EPA ID Number

FLROBERTS BP STATION (Continued)

S105198726

Response Action Outcome: A permanent solution has been achieved. Contamination has not been reduced to background.

Action Type: RLFA
Action Status: FLDRUN
Action Date: 5/3/2007
Response Action Outcome: A permanent solution has been achieved. Contamination has not been reduced to background.

Action Type: Phase 5
Action Status: Inspection and Monitoring Report Received
Action Date: 5/30/2001
Response Action Outcome: A permanent solution has been achieved. Contamination has not been reduced to background.

Action Type: Tier Classification
Action Status: Tier 2 Extension
Action Date: 5/30/2002
Response Action Outcome: A permanent solution has been achieved. Contamination has not been reduced to background.

Action Type: Compliance and Enforcement Action
Action Status: Interim Deadline Letter Issued
Action Date: 6/20/2001
Response Action Outcome: A permanent solution has been achieved. Contamination has not been reduced to background.

Action Type: Phase 5
Action Status: RMRINT
Action Date: 6/28/2007
Response Action Outcome: A permanent solution has been achieved. Contamination has not been reduced to background.

Action Type: Phase 5
Action Status: Remedy Operation Status Report Received
Action Date: 6/28/2007
Response Action Outcome: A permanent solution has been achieved. Contamination has not been reduced to background.

Action Type: Phase 5
Action Status: Remedy Operation Status Report Received
Action Date: 7/18/2005
Response Action Outcome: A permanent solution has been achieved. Contamination has not been reduced to background.

Action Type: Compliance and Enforcement Action
Action Status: Notice of Non-Compliance Issued
Action Date: 7/19/1999
Response Action Outcome: A permanent solution has been achieved. Contamination has not been reduced to background.

Action Type: Phase 5
Action Status: Inspection and Monitoring Report Received
Action Date: 7/31/2002
Response Action Outcome: A permanent solution has been achieved. Contamination has not been reduced to background.

Map ID
Direction
Distance
Elevation

MAP FINDINGS

Site

Database(s)

EDR ID Number
EPA ID Number

FLROBERTS BP STATION (Continued)

S105198726

Action Type: Response Action Outcome - RAO
Action Status: RAO Statement Received
Action Date: 7/8/2010
Response Action Outcome: A permanent solution has been achieved. Contamination has not been reduced to background.

Action Type: Tier Classification
Action Status: Transmittal, Notice, or Notification Received
Action Date: 8/1/1996
Response Action Outcome: A permanent solution has been achieved. Contamination has not been reduced to background.

Action Type: TREGS
Action Status: LSPFA
Action Date: 8/1/1996
Response Action Outcome: A permanent solution has been achieved. Contamination has not been reduced to background.

Action Type: Phase 1
Action Status: Completion Statement Received
Action Date: 8/1/1996
Response Action Outcome: A permanent solution has been achieved. Contamination has not been reduced to background.

Action Type: Phase 4
Action Status: Written Plan Received
Action Date: 8/1/2000
Response Action Outcome: A permanent solution has been achieved. Contamination has not been reduced to background.

Action Type: Phase 5
Action Status: Remedy Operation Status Submittal Received
Action Date: 8/18/2004
Response Action Outcome: A permanent solution has been achieved. Contamination has not been reduced to background.

Action Type: Tier Classification
Action Status: Tier 2 Classification
Action Date: 8/2/1996
Response Action Outcome: A permanent solution has been achieved. Contamination has not been reduced to background.

Action Type: Release Disposition
Action Status: Valid Transition Site
Action Date: 8/29/1988
Response Action Outcome: A permanent solution has been achieved. Contamination has not been reduced to background.

Action Type: A Notice sent to a Potentially Responsible Party (PRP)
Action Status: A MassDEP piece of correspondence was issued (approvals, NORs, etc.
Action Date: 8/29/1988
Response Action Outcome: A permanent solution has been achieved. Contamination has not been reduced to background.

Action Type: Compliance and Enforcement Action
Action Status: Interim Deadline Letter Issued
Action Date: 8/3/1999

Map ID
Direction
Distance
Elevation

MAP FINDINGS

Site

Database(s)

EDR ID Number
EPA ID Number

FLROBERTS BP STATION (Continued)

S105198726

Response Action Outcome: A permanent solution has been achieved. Contamination has not been reduced to background.

Action Type: Phase 5
Action Status: Remedy Operation Status Report Received
Action Date: 8/7/2006
Response Action Outcome: A permanent solution has been achieved. Contamination has not been reduced to background.

Action Type: Phase 5
Action Status: RMRINT
Action Date: 8/7/2006
Response Action Outcome: A permanent solution has been achieved. Contamination has not been reduced to background.

Action Type: Phase 5
Action Status: Inspection and Monitoring Report Received
Action Date: 9/16/2002
Response Action Outcome: A permanent solution has been achieved. Contamination has not been reduced to background.

Release:

Release Tracking Number/Current Status: 1-0000499 / RAO
Primary ID: 1-0000499
Official City: GREENFIELD
Notification: 08/29/1988
Category: NONE
Status Date: 07/08/2010
Phase: PHASE V
Response Action Outcome: A2 - A permanent solution has been achieved. Contamination has not been reduced to background.
Oil / Haz Material Type: Oil

[Click here to access the MA DEP site for this facility:](#)

Actions:

Action Type: Phase 5
Action Status: Remedy Operation Status Submittal Received
Action Date: 1/29/2004
Response Action Outcome: A permanent solution has been achieved. Contamination has not been reduced to background.

Action Type: Phase 4
Action Status: Completion Statement Received
Action Date: 10/29/2001
Response Action Outcome: A permanent solution has been achieved. Contamination has not been reduced to background.

Action Type: Phase 5
Action Status: Inspection and Monitoring Report Received
Action Date: 10/6/2003
Response Action Outcome: A permanent solution has been achieved. Contamination has not been reduced to background.

Action Type: Phase 5

Map ID
Direction
Distance
Elevation

MAP FINDINGS

Site

Database(s)

EDR ID Number
EPA ID Number

FLROBERTS BP STATION (Continued)

S105198726

Action Status: Inspection and Monitoring Report Received
Action Date: 11/10/2004
Response Action Outcome: A permanent solution has been achieved. Contamination has not been reduced to background.

Action Type: Phase 2
Action Status: Revised Statement or Transmittal Received
Action Date: 11/10/2004
Response Action Outcome: A permanent solution has been achieved. Contamination has not been reduced to background.

Action Type: Phase 3
Action Status: Completion Statement Received
Action Date: 11/12/1999
Response Action Outcome: A permanent solution has been achieved. Contamination has not been reduced to background.

Action Type: Phase 2
Action Status: Completion Statement Received
Action Date: 11/12/1999
Response Action Outcome: A permanent solution has been achieved. Contamination has not been reduced to background.

Action Type: Phase 5
Action Status: Inspection and Monitoring Report Received
Action Date: 11/17/2004
Response Action Outcome: A permanent solution has been achieved. Contamination has not been reduced to background.

Action Type: Phase 5
Action Status: RMRINT
Action Date: 11/21/2008
Response Action Outcome: A permanent solution has been achieved. Contamination has not been reduced to background.

Action Type: Phase 5
Action Status: Remedy Operation Status Report Received
Action Date: 11/21/2008
Response Action Outcome: A permanent solution has been achieved. Contamination has not been reduced to background.

Action Type: Phase 5
Action Status: Remedy Operation Status Report Received
Action Date: 11/26/2007
Response Action Outcome: A permanent solution has been achieved. Contamination has not been reduced to background.

Action Type: Phase 5
Action Status: RMRINT
Action Date: 11/26/2007
Response Action Outcome: A permanent solution has been achieved. Contamination has not been reduced to background.

Action Type: Phase 4
Action Status: As-Built Construction Report Received
Action Date: 11/29/2001
Response Action Outcome: A permanent solution has been achieved. Contamination has not been

Map ID
Direction
Distance
Elevation

MAP FINDINGS

Site

Database(s)

EDR ID Number
EPA ID Number

FLROBERTS BP STATION (Continued)

S105198726

reduced to background.

Action Type: Phase 5
Action Status: Inspection and Monitoring Report Received
Action Date: 12/13/2002
Response Action Outcome: A permanent solution has been achieved. Contamination has not been reduced to background.

Action Type: Phase 5
Action Status: Level II - Audit Inspection
Action Date: 12/17/2002
Response Action Outcome: A permanent solution has been achieved. Contamination has not been reduced to background.

Action Type: Tier Classification
Action Status: RTN Linked to TCLASS Via IRA Completion Statement
Action Date: 12/20/1999
Response Action Outcome: A permanent solution has been achieved. Contamination has not been reduced to background.

Action Type: Response Action Outcome - RAO
Action Status: Level I - Technical Screen Audit
Action Date: 12/20/2012
Response Action Outcome: A permanent solution has been achieved. Contamination has not been reduced to background.

Action Type: Phase 5
Action Status: RMRINT
Action Date: 12/21/2006
Response Action Outcome: A permanent solution has been achieved. Contamination has not been reduced to background.

Action Type: Phase 5
Action Status: Remedy Operation Status Report Received
Action Date: 12/21/2006
Response Action Outcome: A permanent solution has been achieved. Contamination has not been reduced to background.

Action Type: Phase 5
Action Status: Level I - Technical Screen Audit
Action Date: 12/28/2004
Response Action Outcome: A permanent solution has been achieved. Contamination has not been reduced to background.

Action Type: Phase 5
Action Status: Remedy Operation Status Report Received
Action Date: 12/28/2005
Response Action Outcome: A permanent solution has been achieved. Contamination has not been reduced to background.

Action Type: Phase 5
Action Status: RMRINT
Action Date: 12/3/2009
Response Action Outcome: A permanent solution has been achieved. Contamination has not been reduced to background.

Action Type: Phase 5

Map ID
Direction
Distance
Elevation

MAP FINDINGS

Site

Database(s)

EDR ID Number
EPA ID Number

FLROBERTS BP STATION (Continued)

S105198726

Action Status: Remedy Operation Status Report Received
Action Date: 12/3/2009
Response Action Outcome: A permanent solution has been achieved. Contamination has not been reduced to background.

Action Type: Phase 5
Action Status: Inspection and Monitoring Report Received
Action Date: 3/31/2003
Response Action Outcome: A permanent solution has been achieved. Contamination has not been reduced to background.

Action Type: Phase 5
Action Status: Remedy Operation Status Report Received
Action Date: 4/13/2007
Response Action Outcome: A permanent solution has been achieved. Contamination has not been reduced to background.

Action Type: Phase 5
Action Status: Inspection and Monitoring Report Received
Action Date: 4/15/2005
Response Action Outcome: A permanent solution has been achieved. Contamination has not been reduced to background.

Action Type: Phase 2
Action Status: Scope of Work Received
Action Date: 4/23/1998
Response Action Outcome: A permanent solution has been achieved. Contamination has not been reduced to background.

Action Type: Tier Classification
Action Status: Tier 2 Extension
Action Date: 5/21/2003
Response Action Outcome: A permanent solution has been achieved. Contamination has not been reduced to background.

Action Type: Phase 5
Action Status: Inspection and Monitoring Report Received
Action Date: 5/21/2003
Response Action Outcome: A permanent solution has been achieved. Contamination has not been reduced to background.

Action Type: Phase 5
Action Status: RMRINT
Action Date: 5/22/2008
Response Action Outcome: A permanent solution has been achieved. Contamination has not been reduced to background.

Action Type: Phase 5
Action Status: Remedy Operation Status Report Received
Action Date: 5/22/2008
Response Action Outcome: A permanent solution has been achieved. Contamination has not been reduced to background.

Action Type: Phase 5
Action Status: Remedy Operation Status Report Received
Action Date: 5/26/2010
Response Action Outcome: A permanent solution has been achieved. Contamination has not been

Map ID
Direction
Distance
Elevation

MAP FINDINGS

Site

Database(s)

EDR ID Number
EPA ID Number

FLROBERTS BP STATION (Continued)

S105198726

reduced to background.

Action Type: Phase 5
Action Status: RMRINT
Action Date: 5/26/2010
Response Action Outcome: A permanent solution has been achieved. Contamination has not been reduced to background.

Action Type: Phase 5
Action Status: RMRINT
Action Date: 5/28/2009
Response Action Outcome: A permanent solution has been achieved. Contamination has not been reduced to background.

Action Type: Phase 5
Action Status: Remedy Operation Status Report Received
Action Date: 5/28/2009
Response Action Outcome: A permanent solution has been achieved. Contamination has not been reduced to background.

Action Type: Phase 5
Action Status: Level II - Audit Inspection
Action Date: 5/3/2007
Response Action Outcome: A permanent solution has been achieved. Contamination has not been reduced to background.

Action Type: An activity type that is related to an Audit
Action Status: NAFNVD
Action Date: 5/3/2007
Response Action Outcome: A permanent solution has been achieved. Contamination has not been reduced to background.

Action Type: RLFA
Action Status: FLDRUN
Action Date: 5/3/2007
Response Action Outcome: A permanent solution has been achieved. Contamination has not been reduced to background.

Action Type: Phase 5
Action Status: Inspection and Monitoring Report Received
Action Date: 5/30/2001
Response Action Outcome: A permanent solution has been achieved. Contamination has not been reduced to background.

Action Type: Tier Classification
Action Status: Tier 2 Extension
Action Date: 5/30/2002
Response Action Outcome: A permanent solution has been achieved. Contamination has not been reduced to background.

Action Type: Compliance and Enforcement Action
Action Status: Interim Deadline Letter Issued
Action Date: 6/20/2001
Response Action Outcome: A permanent solution has been achieved. Contamination has not been reduced to background.

Action Type: Phase 5

Map ID
Direction
Distance
Elevation

MAP FINDINGS

Site

Database(s)

EDR ID Number
EPA ID Number

FLROBERTS BP STATION (Continued)

S105198726

Action Status: RMRINT
Action Date: 6/28/2007
Response Action Outcome: A permanent solution has been achieved. Contamination has not been reduced to background.

Action Type: Phase 5
Action Status: Remedy Operation Status Report Received
Action Date: 6/28/2007
Response Action Outcome: A permanent solution has been achieved. Contamination has not been reduced to background.

Action Type: Phase 5
Action Status: Remedy Operation Status Report Received
Action Date: 7/18/2005
Response Action Outcome: A permanent solution has been achieved. Contamination has not been reduced to background.

Action Type: Compliance and Enforcement Action
Action Status: Notice of Non-Compliance Issued
Action Date: 7/19/1999
Response Action Outcome: A permanent solution has been achieved. Contamination has not been reduced to background.

Action Type: Phase 5
Action Status: Inspection and Monitoring Report Received
Action Date: 7/31/2002
Response Action Outcome: A permanent solution has been achieved. Contamination has not been reduced to background.

Action Type: Response Action Outcome - RAO
Action Status: RAO Statement Received
Action Date: 7/8/2010
Response Action Outcome: A permanent solution has been achieved. Contamination has not been reduced to background.

Action Type: Tier Classification
Action Status: Transmittal, Notice, or Notification Received
Action Date: 8/1/1996
Response Action Outcome: A permanent solution has been achieved. Contamination has not been reduced to background.

Action Type: TREGS
Action Status: LSPFA
Action Date: 8/1/1996
Response Action Outcome: A permanent solution has been achieved. Contamination has not been reduced to background.

Action Type: Phase 1
Action Status: Completion Statement Received
Action Date: 8/1/1996
Response Action Outcome: A permanent solution has been achieved. Contamination has not been reduced to background.

Action Type: Phase 4
Action Status: Written Plan Received
Action Date: 8/1/2000
Response Action Outcome: A permanent solution has been achieved. Contamination has not been

Map ID
Direction
Distance
Elevation

MAP FINDINGS

Site

Database(s)

EDR ID Number
EPA ID Number

FLROBERTS BP STATION (Continued)

S105198726

reduced to background.

Action Type: Phase 5
Action Status: Remedy Operation Status Submittal Received
Action Date: 8/18/2004
Response Action Outcome: A permanent solution has been achieved. Contamination has not been reduced to background.

Action Type: Tier Classification
Action Status: Tier 2 Classification
Action Date: 8/2/1996
Response Action Outcome: A permanent solution has been achieved. Contamination has not been reduced to background.

Action Type: Release Disposition
Action Status: Valid Transition Site
Action Date: 8/29/1988
Response Action Outcome: A permanent solution has been achieved. Contamination has not been reduced to background.

Action Type: A Notice sent to a Potentially Responsible Party (PRP)
Action Status: A MassDEP piece of correspondence was issued (approvals, NORs, etc.)
Action Date: 8/29/1988
Response Action Outcome: A permanent solution has been achieved. Contamination has not been reduced to background.

Action Type: Compliance and Enforcement Action
Action Status: Interim Deadline Letter Issued
Action Date: 8/3/1999
Response Action Outcome: A permanent solution has been achieved. Contamination has not been reduced to background.

Action Type: Phase 5
Action Status: Remedy Operation Status Report Received
Action Date: 8/7/2006
Response Action Outcome: A permanent solution has been achieved. Contamination has not been reduced to background.

Action Type: Phase 5
Action Status: RMRINT
Action Date: 8/7/2006
Response Action Outcome: A permanent solution has been achieved. Contamination has not been reduced to background.

Action Type: Phase 5
Action Status: Inspection and Monitoring Report Received
Action Date: 9/16/2002
Response Action Outcome: A permanent solution has been achieved. Contamination has not been reduced to background.

Chemicals:
Chemical: PETROLEUM
Quantity: Not reported
Location Type: GASSTATION
Source: UST

Release Tracking Number/Current Status: 1-0013159 / RAONR

Map ID
Direction
Distance
Elevation

MAP FINDINGS

Site

Database(s)

EDR ID Number
EPA ID Number

FLROBERTS BP STATION (Continued)

S105198726

Primary ID: Not reported
Official City: GREENFIELD
Notification: 10/19/1999
Category: 72 HR
Status Date: 12/20/1999
Phase: Not reported
Response Action Outcome: -
Oil / Haz Material Type: Oil

[Click here to access the MA DEP site for this facility:](#)

Actions:

Action Type: Release Disposition
Action Status: Reportable Release under MGL 21E
Action Date: 10/19/1999
Response Action Outcome: Not reported

Action Type: A Notice sent to a Potentially Responsible Party (PRP)
Action Status: A MassDEP piece of correspondence was issued (approvals, NORs, etc.)
Action Date: 10/22/1999
Response Action Outcome: Not reported

Action Type: RNF
Action Status: Reportable Release under MGL 21E
Action Date: 12/20/1999
Response Action Outcome: Not reported

Action Type: Release Disposition
Action Status: Reportable Release under MGL 21E
Action Date: 12/20/1999
Response Action Outcome: Not reported

Action Type: Immediate Response Action
Action Status: Completion Statement Received
Action Date: 12/20/1999
Response Action Outcome: Not reported

Action Type: Tier Classification
Action Status: RTN Linked to TCLASS Via IRA Completion Statement
Action Date: 12/20/1999
Response Action Outcome: Not reported

Action Type: Immediate Response Action
Action Status: Oral Approval of Plan or Action
Action Date: 12/20/1999
Response Action Outcome: Not reported

Action Type: RAO Not Required
Action Status: Linked to a Tier Classified Site
Action Date: 12/20/1999
Response Action Outcome: Not reported

Action Type: Tier Classification
Action Status: Tier 2 Extension
Action Date: 5/21/2003
Response Action Outcome: Not reported

Map ID
Direction
Distance
Elevation

MAP FINDINGS

Site

Database(s)

EDR ID Number
EPA ID Number

FLROBERTS BP STATION (Continued)

S105198726

Action Type:	Tier Classification
Action Status:	Tier 2 Extension
Action Date:	5/30/2002
Response Action Outcome:	Not reported
Action Type:	Tier Classification
Action Status:	Transmittal, Notice, or Notification Received
Action Date:	8/1/1996
Response Action Outcome:	Not reported
Action Type:	Tier Classification
Action Status:	Tier 2 Classification
Action Date:	8/2/1996
Response Action Outcome:	Not reported
Chemicals:	
Chemical:	GASOLINE
Quantity:	100 parts per million
Location Type:	COMMERCIAL
Source:	UST

58
NE
1/4-1/2
0.330 mi.
1741 ft.

REAR OF WELDON HOUSE
54 HIGH STREET
GREENFIELD, MA 01301

MA SHWS
MA RELEASE
MA SPILLS

S101022414
N/A

Relative:
Higher
Actual:
272 ft.

SHWS:

Release Tracking Number/Current Status:	1-0014775 / RAO
Release Town:	GREENFIELD
Notification Date:	03/19/2003
Category:	120 DY
Associated ID:	Not reported
Current Status:	Response Action Outcome
Status Date:	06/23/2005
Phase:	PHASE II
Response Action Outcome:	A2 - A permanent solution has been achieved. Contamination has not been reduced to background.
Oil Or Haz Material:	Oil

[Click here to access the MA DEP site for this facility:](#)

Chemicals:

Chemical:	#2 FUEL OIL
Quantity:	422 parts per million

Actions:

Action Type:	Release Abatement Measure
Action Status:	Completion Statement Received
Action Date:	1/13/2005
Response Action Outcome:	A permanent solution has been achieved. Contamination has not been reduced to background.

Action Type:	A Notice sent to a Potentially Responsible Party (PRP)
Action Status:	ALSENT
Action Date:	2/11/2004

Map ID
Direction
Distance
Elevation

MAP FINDINGS

Site

Database(s)

EDR ID Number
EPA ID Number

REAR OF WELDON HOUSE (Continued)

S101022414

Response Action Outcome:	A permanent solution has been achieved. Contamination has not been reduced to background.
Action Type:	RNF
Action Status:	Reportable Release under MGL 21E
Action Date:	3/19/2003
Response Action Outcome:	A permanent solution has been achieved. Contamination has not been reduced to background.
Action Type:	Release Disposition
Action Status:	Reportable Release under MGL 21E
Action Date:	3/19/2003
Response Action Outcome:	A permanent solution has been achieved. Contamination has not been reduced to background.
Action Type:	A Notice sent to a Potentially Responsible Party (PRP)
Action Status:	A MassDEP piece of correspondence was issued (approvals, NORs, etc.
Action Date:	3/21/2003
Response Action Outcome:	A permanent solution has been achieved. Contamination has not been reduced to background.
Action Type:	Tier Classification
Action Status:	Transmittal, Notice, or Notification Received
Action Date:	3/24/2004
Response Action Outcome:	A permanent solution has been achieved. Contamination has not been reduced to background.
Action Type:	Tier Classification
Action Status:	Tier 2 Classification
Action Date:	3/24/2004
Response Action Outcome:	A permanent solution has been achieved. Contamination has not been reduced to background.
Action Type:	Phase 1
Action Status:	Completion Statement Received
Action Date:	3/24/2004
Response Action Outcome:	A permanent solution has been achieved. Contamination has not been reduced to background.
Action Type:	Response Action Outcome - RAO
Action Status:	RAO Statement Received
Action Date:	6/23/2005
Response Action Outcome:	A permanent solution has been achieved. Contamination has not been reduced to background.
Action Type:	Response Action Outcome - RAO
Action Status:	Level I - Technical Screen Audit
Action Date:	8/19/2005
Response Action Outcome:	A permanent solution has been achieved. Contamination has not been reduced to background.
Action Type:	Release Abatement Measure
Action Status:	Written Plan Received
Action Date:	8/20/2004
Response Action Outcome:	A permanent solution has been achieved. Contamination has not been reduced to background.

Map ID
Direction
Distance
Elevation

MAP FINDINGS

Site

Database(s)

EDR ID Number
EPA ID Number

REAR OF WELDON HOUSE (Continued)

S101022414

Action Type: Release Abatement Measure
Action Status: Level I - Technical Screen Audit
Action Date: 8/24/2004
Response Action Outcome: A permanent solution has been achieved. Contamination has not been reduced to background.

Release:

Release Tracking Number/Current Status: 1-0014775 / RAO
Primary ID: Not reported
Official City: GREENFIELD
Notification: 03/19/2003
Category: 120 DY
Status Date: 06/23/2005
Phase: PHASE II
Response Action Outcome: A2 - A permanent solution has been achieved. Contamination has not been reduced to background.
Oil / Haz Material Type: Oil

[Click here to access the MA DEP site for this facility:](#)

Actions:

Action Type: Release Abatement Measure
Action Status: Completion Statement Received
Action Date: 1/13/2005
Response Action Outcome: A permanent solution has been achieved. Contamination has not been reduced to background.

Action Type: A Notice sent to a Potentially Responsible Party (PRP)
Action Status: ALSNT
Action Date: 2/11/2004
Response Action Outcome: A permanent solution has been achieved. Contamination has not been reduced to background.

Action Type: RNF
Action Status: Reportable Release under MGL 21E
Action Date: 3/19/2003
Response Action Outcome: A permanent solution has been achieved. Contamination has not been reduced to background.

Action Type: Release Disposition
Action Status: Reportable Release under MGL 21E
Action Date: 3/19/2003
Response Action Outcome: A permanent solution has been achieved. Contamination has not been reduced to background.

Action Type: A Notice sent to a Potentially Responsible Party (PRP)
Action Status: A MassDEP piece of correspondence was issued (approvals, NORs, etc.
Action Date: 3/21/2003
Response Action Outcome: A permanent solution has been achieved. Contamination has not been reduced to background.

Action Type: Tier Classification
Action Status: Transmittal, Notice, or Notification Received
Action Date: 3/24/2004
Response Action Outcome: A permanent solution has been achieved. Contamination has not been

Map ID
Direction
Distance
Elevation

MAP FINDINGS

Site

Database(s)

EDR ID Number
EPA ID Number

REAR OF WELDON HOUSE (Continued)

S101022414

reduced to background.

Action Type: Tier Classification
Action Status: Tier 2 Classification
Action Date: 3/24/2004
Response Action Outcome: A permanent solution has been achieved. Contamination has not been reduced to background.

Action Type: Phase 1
Action Status: Completion Statement Received
Action Date: 3/24/2004
Response Action Outcome: A permanent solution has been achieved. Contamination has not been reduced to background.

Action Type: Response Action Outcome - RAO
Action Status: RAO Statement Received
Action Date: 6/23/2005
Response Action Outcome: A permanent solution has been achieved. Contamination has not been reduced to background.

Action Type: Response Action Outcome - RAO
Action Status: Level I - Technical Screen Audit
Action Date: 8/19/2005
Response Action Outcome: A permanent solution has been achieved. Contamination has not been reduced to background.

Action Type: Release Abatement Measure
Action Status: Written Plan Received
Action Date: 8/20/2004
Response Action Outcome: A permanent solution has been achieved. Contamination has not been reduced to background.

Action Type: Release Abatement Measure
Action Status: Level I - Technical Screen Audit
Action Date: 8/24/2004
Response Action Outcome: A permanent solution has been achieved. Contamination has not been reduced to background.

Chemicals:
Chemical: #2 FUEL OIL
Quantity: 422 parts per million

MA Spills:

Facility ID:	0000	Spill ID:	W91-0277
Staff Lead:	FISH, B	Date Entered:	Not reported
Last Entered:	19911004	First Response:	19910523
Spill Date:	Not reported	Spill Time:	Not reported
Report Date:	19910523	Report Time:	09:30AM
Case Closed:	YES	Mat Type:	PETROLEUM
Virgin Waste:	VIRGIN	Contam Soil:	Not reported
Env Impact:	SOIL	Other Impact:	Not reported
Material:	#2 FUEL OIL	Other Material:	Not reported
Qty Reported:	UNKNOWN	Qty Actual:	UNKNOWN
Qty Reported:	GALLONS	Qty Actual:	GALLONS
CAS No:	Not reported	PCB Lev (ppm):	NONE
Source:	OTHER SOURCE >	Other Source:	UNK. POSS. LUST

Map ID
Direction
Distance
Elevation

MAP FINDINGS

Site

Database(s)

EDR ID Number
EPA ID Number

REAR OF WELDON HOUSE (Continued)

S101022414

Incident:	OTHER RELEASE >	Other Incdnt:	UNKNOWN
Cleanup Type:	---	Contractor:	NOT USED
Referral:	NO	LUST Elig:	NO
Report Prep:	Not reported	Category:	Not reported
Notifier:	GEORGE HERZIG-G.F.D		
Notif Tel:	Not reported		
Days/Close:	0		
Facility ID:	0000	Spill ID:	W89-0015
Staff Lead:	TERENZI, R	Date Entered:	19890126
Last Entered:	19890126	First Response:	19890110
Spill Date:	19890110	Spill Time:	Not reported
Report Date:	19890110	Report Time:	03:45PM
Case Closed:	YES	Mat Type:	PETROLEUM
Virgin Waste:	VIRGIN	Contam Soil:	Not reported
Env Impact:	Not reported	Other Impact:	Not reported
Material:	MISCELLANEOUS OIL	Other Material:	Not reported
Qty Reported:	NONE	Qty Actual:	NONE
Qty Reported:		Qty Actual:	
CAS No:	Not reported	PCB Lev (ppm):	Not reported
Source:	U.S.T.	Other Source:	Not reported
Incident:	LEAK	Other Incdnt:	Not reported
Cleanup Type:	Not reported	Contractor:	NOT USED
Referral:	NO	LUST Elig:	Not reported
Report Prep:	Not reported	Category:	Not reported
Notifier:	Not reported		
Notif Tel:	Not reported		
Days/Close:	0		

N59
West
1/4-1/2
0.338 mi.
1783 ft.

SANDRI J W INC
155 MAIN ST
GREENFIELD, MA 01301
Site 2 of 3 in cluster N

MA LUST
MA SPILLS
MA RELEASE
MA HW GEN

S101021806
N/A

Relative:
Lower

LUST:

Actual:
221 ft.

Facility:
Release Tracking Number/Current Status: 1-0012674 / PSNC
Status Date: 10/07/2016
Source Type: UST
Release Town: GREENFIELD
Notification Date: 11/09/1998
Category: 72 HR
Associated ID: Not reported
Phase: PHASE IV
Response Action Outcome: -
Oil Or Haz Material: Oil

Location Type: COMMERCIAL
Source: UST

Click here to access the MA DEP site for this facility:

Chemicals:
Chemical: GASOLINE

Map ID
Direction
Distance
Elevation

MAP FINDINGS

Site

Database(s)

EDR ID Number
EPA ID Number

SANDRI J W INC (Continued)

S101021806

Quantity: 280 parts per million

Actions:

Action Type: Release Abatement Measure
Action Status: Completion Statement Received
Action Date: 1/28/2002
Response Action Outcome: Not reported

Action Type: Tier Classification
Action Status: Tier 2 Extension
Action Date: 1/5/2012
Response Action Outcome: Not reported

Action Type: Immediate Response Action
Action Status: Written Plan Received
Action Date: 1/8/1999
Response Action Outcome: Not reported

Action Type: Release Abatement Measure
Action Status: Written Plan Received
Action Date: 10/23/2001
Response Action Outcome: Not reported

Action Type: Compliance and Enforcement Action
Action Status: Notice of Non-Compliance Issued
Action Date: 10/24/2003
Response Action Outcome: Not reported

Action Type: Phase 1
Action Status: Level I - Technical Screen Audit
Action Date: 10/26/2001
Response Action Outcome: Not reported

Action Type: Response Action Outcome - RAO
Action Status: PSNRCD
Action Date: 10/7/2016
Response Action Outcome: Not reported

Action Type: A Notice sent to a Potentially Responsible Party (PRP)
Action Status: A MassDEP piece of correspondence was issued (approvals, NORs, etc.
Action Date: 11/12/1998
Response Action Outcome: Not reported

Action Type: Tier Classification
Action Status: Transmittal, Notice, or Notification Received
Action Date: 11/16/1999
Response Action Outcome: Not reported

Action Type: Tier Classification
Action Status: Tier 2 Classification
Action Date: 11/16/1999
Response Action Outcome: Not reported

Action Type: Phase 1
Action Status: Completion Statement Received
Action Date: 11/16/1999
Response Action Outcome: Not reported

Map ID
Direction
Distance
Elevation

MAP FINDINGS

Site

Database(s)

EDR ID Number
EPA ID Number

SANDRI J W INC (Continued)

S101021806

Action Type:	Immediate Response Action
Action Status:	Oral Approval of Plan or Action
Action Date:	11/9/1998
Response Action Outcome:	Not reported
Action Type:	Release Disposition
Action Status:	Reportable Release under MGL 21E
Action Date:	11/9/1998
Response Action Outcome:	Not reported
Action Type:	RNF
Action Status:	Reportable Release under MGL 21E
Action Date:	12/24/1998
Response Action Outcome:	Not reported
Action Type:	Response Action Outcome - RAO
Action Status:	Inspection and Monitoring Report Received
Action Date:	12/31/2013
Response Action Outcome:	Not reported
Action Type:	Tier Classification
Action Status:	Tier 2 Extension
Action Date:	12/31/2013
Response Action Outcome:	Not reported
Action Type:	Response Action Outcome - RAO
Action Status:	Inspection and Monitoring Report Received
Action Date:	2/10/2014
Response Action Outcome:	Not reported
Action Type:	Phase 2
Action Status:	Completion Statement Received
Action Date:	2/26/2004
Response Action Outcome:	Not reported
Action Type:	Response Action Outcome - RAO
Action Status:	RAO Statement Received
Action Date:	2/26/2004
Response Action Outcome:	Not reported
Action Type:	Response Action Outcome - RAO
Action Status:	Inspection and Monitoring Report Received
Action Date:	2/3/2015
Response Action Outcome:	Not reported
Action Type:	Phase 3
Action Status:	Completion Statement Received
Action Date:	2/7/2013
Response Action Outcome:	Not reported
Action Type:	Response Action Outcome - RAO
Action Status:	RAO Statement Received
Action Date:	2/8/2013
Response Action Outcome:	Not reported
Action Type:	Tier Classification
Action Status:	Tier 2 Extension

Map ID
Direction
Distance
Elevation

MAP FINDINGS

Site

Database(s)

EDR ID Number
EPA ID Number

SANDRI J W INC (Continued)

S101021806

Action Date:	2/8/2013
Response Action Outcome:	Not reported
Action Type:	Tier Classification
Action Status:	TCEXT
Action Date:	3/22/2016
Response Action Outcome:	Not reported
Action Type:	Response Action Outcome - RAO
Action Status:	Inspection and Monitoring Report Received
Action Date:	3/22/2016
Response Action Outcome:	Not reported
Action Type:	Response Action Outcome - RAO
Action Status:	Level I - Technical Screen Audit
Action Date:	3/9/2017
Response Action Outcome:	Not reported
Action Type:	Response Action Outcome - RAO
Action Status:	Level I - Technical Screen Audit
Action Date:	4/11/2013
Response Action Outcome:	Not reported
Action Type:	Response Action Outcome - RAO
Action Status:	Level I - Technical Screen Audit
Action Date:	5/11/2004
Response Action Outcome:	Not reported
Action Type:	Release Abatement Measure
Action Status:	Level I - Technical Screen Audit
Action Date:	5/2/2003
Response Action Outcome:	Not reported
Action Type:	Phase 2
Action Status:	Scope of Work Received
Action Date:	5/4/2000
Response Action Outcome:	Not reported
Action Type:	An activity type that is related to an Audit
Action Status:	Notice of Non-compliance related to an Audit
Action Date:	6/21/2006
Response Action Outcome:	Not reported
Action Type:	Response Action Outcome - RAO
Action Status:	Level III - Comprehensive Audit
Action Date:	6/21/2006
Response Action Outcome:	Not reported
Action Type:	Response Action Outcome - RAO
Action Status:	Inspection and Monitoring Report Received
Action Date:	7/23/2014
Response Action Outcome:	Not reported
Action Type:	Immediate Response Action
Action Status:	Completion Statement Received
Action Date:	7/6/1999
Response Action Outcome:	Not reported

Map ID
Direction
Distance
Elevation

MAP FINDINGS

Site

Database(s)

EDR ID Number
EPA ID Number

SANDRI J W INC (Continued)

S101021806

Action Type:	Response Action Outcome - RAO
Action Status:	Inspection and Monitoring Report Received
Action Date:	8/25/2015
Response Action Outcome:	Not reported
Action Type:	Tier Classification
Action Status:	Tier 2 Extension
Action Date:	9/18/2006
Response Action Outcome:	Not reported
Action Type:	An activity type that is related to an Audit
Action Status:	Audit Follow-up Completion Statement Received
Action Date:	9/18/2006
Response Action Outcome:	Not reported
Action Type:	Response Action Outcome - RAO
Action Status:	Submittal Retracted
Action Date:	9/18/2006
Response Action Outcome:	Not reported

MA Spills:

Facility ID:	0000	Spill ID:	W89-0137
Staff Lead:	GOFF, C	Date Entered:	19890811
Last Entered:	19890925	First Response:	19890804
Spill Date:	19890804	Spill Time:	Not reported
Report Date:	19890804	Report Time:	Not reported
Case Closed:	YES	Mat Type:	Not reported
Virgin Waste:	Not reported	Contam Soil:	Not reported
Env Impact:	Not reported	Other Impact:	Not reported
Material:	Not reported	Other Material:	Not reported
Qty Reported:	Not reported	Qty Actual:	Not reported
Qty Reported:	Not reported	Qty Actual:	Not reported
CAS No:	Not reported	PCB Lev (ppm):	Not reported
Source:	Not reported	Other Source:	Not reported
Incident:	Not reported	Other Incdnt:	Not reported
Cleanup Type:	Not reported	Contractor:	Not reported
Referral:	Not reported	LUST Elig:	Not reported
Report Prep:	Not reported	Category:	Not reported
Notifier:	Not reported		
Notif Tel:	Not reported		
Days/Close:	17		
Facility ID:	0000	Spill ID:	W88-0065
Staff Lead:	SLOWICK, D	Date Entered:	19880223
Last Entered:	19880223	First Response:	19880211
Spill Date:	19880211	Spill Time:	07:45AM
Report Date:	19880211	Report Time:	08:10AM
Case Closed:	YES	Mat Type:	PETROLEUM
Virgin Waste:	VIRGIN	Contam Soil:	Not reported
Env Impact:	Not reported	Other Impact:	Not reported
Material:	#2 FUEL OIL	Other Material:	Not reported
Qty Reported:	1-10	Qty Actual:	1-10
Qty Reported:	GALLONS	Qty Actual:	GALLONS
CAS No:	Not reported	PCB Lev (ppm):	Not reported
Source:	PIPE/HOSE/LINE	Other Source:	Not reported
Incident:	SPILL	Other Incdnt:	Not reported

Map ID
Direction
Distance
Elevation

MAP FINDINGS

Site

Database(s)

EDR ID Number
EPA ID Number

SANDRI J W INC (Continued)

S101021806

Cleanup Type:	Not reported	Contractor:	NOT USED
Referral:	NO	LUST Elig:	Not reported
Report Prep:	Not reported	Category:	Not reported
Notifier:	Not reported		
Notif Tel:	Not reported		
Days/Close:	1		

Release:

Release Tracking Number/Current Status: 1-0012674 / PSNC
Primary ID: Not reported
Official City: GREENFIELD
Notification: 11/09/1998
Category: 72 HR
Status Date: 10/07/2016
Phase: PHASE IV
Response Action Outcome: -
Oil / Haz Material Type: Oil

[Click here to access the MA DEP site for this facility:](#)

Actions:

Action Type: Release Abatement Measure
Action Status: Completion Statement Received
Action Date: 1/28/2002
Response Action Outcome: Not reported

Action Type: Tier Classification
Action Status: Tier 2 Extension
Action Date: 1/5/2012
Response Action Outcome: Not reported

Action Type: Immediate Response Action
Action Status: Written Plan Received
Action Date: 1/8/1999
Response Action Outcome: Not reported

Action Type: Release Abatement Measure
Action Status: Written Plan Received
Action Date: 10/23/2001
Response Action Outcome: Not reported

Action Type: Compliance and Enforcement Action
Action Status: Notice of Non-Compliance Issued
Action Date: 10/24/2003
Response Action Outcome: Not reported

Action Type: Phase 1
Action Status: Level I - Technical Screen Audit
Action Date: 10/26/2001
Response Action Outcome: Not reported

Action Type: Response Action Outcome - RAO
Action Status: PSNRCD
Action Date: 10/7/2016
Response Action Outcome: Not reported

Map ID
Direction
Distance
Elevation

MAP FINDINGS

Site

Database(s)

EDR ID Number
EPA ID Number

SANDRI J W INC (Continued)

S101021806

Action Type:	A Notice sent to a Potentially Responsible Party (PRP)
Action Status:	A MassDEP piece of correspondence was issued (approvals, NORs, etc.
Action Date:	11/12/1998
Response Action Outcome:	Not reported
Action Type:	Tier Classification
Action Status:	Transmittal, Notice, or Notification Received
Action Date:	11/16/1999
Response Action Outcome:	Not reported
Action Type:	Tier Classification
Action Status:	Tier 2 Classification
Action Date:	11/16/1999
Response Action Outcome:	Not reported
Action Type:	Phase 1
Action Status:	Completion Statement Received
Action Date:	11/16/1999
Response Action Outcome:	Not reported
Action Type:	Immediate Response Action
Action Status:	Oral Approval of Plan or Action
Action Date:	11/9/1998
Response Action Outcome:	Not reported
Action Type:	Release Disposition
Action Status:	Reportable Release under MGL 21E
Action Date:	11/9/1998
Response Action Outcome:	Not reported
Action Type:	RNF
Action Status:	Reportable Release under MGL 21E
Action Date:	12/24/1998
Response Action Outcome:	Not reported
Action Type:	Response Action Outcome - RAO
Action Status:	Inspection and Monitoring Report Received
Action Date:	12/31/2013
Response Action Outcome:	Not reported
Action Type:	Tier Classification
Action Status:	Tier 2 Extension
Action Date:	12/31/2013
Response Action Outcome:	Not reported
Action Type:	Response Action Outcome - RAO
Action Status:	Inspection and Monitoring Report Received
Action Date:	2/10/2014
Response Action Outcome:	Not reported
Action Type:	Phase 2
Action Status:	Completion Statement Received
Action Date:	2/26/2004
Response Action Outcome:	Not reported
Action Type:	Response Action Outcome - RAO
Action Status:	RAO Statement Received

Map ID
Direction
Distance
Elevation

MAP FINDINGS

Site

Database(s)

EDR ID Number
EPA ID Number

SANDRI J W INC (Continued)

S101021806

Action Date:	2/26/2004
Response Action Outcome:	Not reported
Action Type:	Response Action Outcome - RAO
Action Status:	Inspection and Monitoring Report Received
Action Date:	2/3/2015
Response Action Outcome:	Not reported
Action Type:	Phase 3
Action Status:	Completion Statement Received
Action Date:	2/7/2013
Response Action Outcome:	Not reported
Action Type:	Response Action Outcome - RAO
Action Status:	RAO Statement Received
Action Date:	2/8/2013
Response Action Outcome:	Not reported
Action Type:	Tier Classification
Action Status:	Tier 2 Extension
Action Date:	2/8/2013
Response Action Outcome:	Not reported
Action Type:	Tier Classification
Action Status:	TCEXT
Action Date:	3/22/2016
Response Action Outcome:	Not reported
Action Type:	Response Action Outcome - RAO
Action Status:	Inspection and Monitoring Report Received
Action Date:	3/22/2016
Response Action Outcome:	Not reported
Action Type:	Response Action Outcome - RAO
Action Status:	Level I - Technical Screen Audit
Action Date:	3/9/2017
Response Action Outcome:	Not reported
Action Type:	Response Action Outcome - RAO
Action Status:	Level I - Technical Screen Audit
Action Date:	4/11/2013
Response Action Outcome:	Not reported
Action Type:	Response Action Outcome - RAO
Action Status:	Level I - Technical Screen Audit
Action Date:	5/11/2004
Response Action Outcome:	Not reported
Action Type:	Release Abatement Measure
Action Status:	Level I - Technical Screen Audit
Action Date:	5/2/2003
Response Action Outcome:	Not reported
Action Type:	Phase 2
Action Status:	Scope of Work Received
Action Date:	5/4/2000
Response Action Outcome:	Not reported

Map ID
Direction
Distance
Elevation

MAP FINDINGS

Site

Database(s)

EDR ID Number
EPA ID Number

SANDRI J W INC (Continued)

S101021806

Action Type:	An activity type that is related to an Audit
Action Status:	Notice of Non-compliance related to an Audit
Action Date:	6/21/2006
Response Action Outcome:	Not reported
Action Type:	Response Action Outcome - RAO
Action Status:	Level III - Comprehensive Audit
Action Date:	6/21/2006
Response Action Outcome:	Not reported
Action Type:	Response Action Outcome - RAO
Action Status:	Inspection and Monitoring Report Received
Action Date:	7/23/2014
Response Action Outcome:	Not reported
Action Type:	Immediate Response Action
Action Status:	Completion Statement Received
Action Date:	7/6/1999
Response Action Outcome:	Not reported
Action Type:	Response Action Outcome - RAO
Action Status:	Inspection and Monitoring Report Received
Action Date:	8/25/2015
Response Action Outcome:	Not reported
Action Type:	Tier Classification
Action Status:	Tier 2 Extension
Action Date:	9/18/2006
Response Action Outcome:	Not reported
Action Type:	An activity type that is related to an Audit
Action Status:	Audit Follow-up Completion Statement Received
Action Date:	9/18/2006
Response Action Outcome:	Not reported
Action Type:	Response Action Outcome - RAO
Action Status:	Submittal Retracted
Action Date:	9/18/2006
Response Action Outcome:	Not reported
Chemicals:	
Chemical:	GASOLINE
Quantity:	280 parts per million
Location Type:	COMMERCIAL
Source:	UST
HW GEN:	
EPA Id:	MAD985279231
RCRA Generator Status:	SQG
State Generator Status:	Not reported

Map ID
Direction
Distance
Elevation

MAP FINDINGS

EDR ID Number
EPA ID Number

N60
West
1/4-1/2
0.342 mi.
1806 ft.

DILLON CHEVROLET INC /GEO
54 MAIN ST
GREENFIELD, MA 01301

Site 3 of 3 in cluster N

MA LUST
MA UST
MA INST CONTROL
MA RELEASE
MA Financial Assurance
MA HW GEN

U002007997
N/A

Relative:
Lower

LUST:

Actual:
221 ft.

Facility:

Release Tracking Number/Current Status: 1-0011309 / RAO

Status Date: 03/08/2013

Source Type: UST

Release Town: GREENFIELD

Notification Date: 04/02/1996

Category: 72 HR

Associated ID: Not reported

Phase: PHASE V

Response Action Outcome: A3 - A permanent solution has been achieved. Contamination has not been reduced to background and an Activity and use Limitation (AUL) has been implemented.

Oil Or Haz Material: Oil

Location Type: COMMERCIAL

Source: UST

[Click here to access the MA DEP site for this facility:](#)

Chemicals:

Chemical: GASOLINE

Quantity: 2 inches

Actions:

Action Type: Immediate Response Action

Action Status: Status or Interim Report Received

Action Date: 1/15/1997

Response Action Outcome: A permanent solution has been achieved. Contamination has not been reduced to background and an Activity and use Limitation (AUL) has been implemented.

Action Type: Phase 5

Action Status: Remedy Operation Status Report Received

Action Date: 1/4/2007

Response Action Outcome: A permanent solution has been achieved. Contamination has not been reduced to background and an Activity and use Limitation (AUL) has been implemented.

Action Type: Phase 5

Action Status: RMRINT

Action Date: 1/4/2007

Response Action Outcome: A permanent solution has been achieved. Contamination has not been reduced to background and an Activity and use Limitation (AUL) has been implemented.

Action Type: Immediate Response Action

Action Status: Modified Revised or Updated Plan Received

Action Date: 10/13/1998

Response Action Outcome: A permanent solution has been achieved. Contamination has not been

Map ID
Direction
Distance
Elevation

MAP FINDINGS

Site

Database(s)

EDR ID Number
EPA ID Number

DILLON CHEVROLET INC /GEO (Continued)

U002007997

reduced to background and an Activity and use Limitation (AUL) has been implemented.

Action Type: Compliance and Enforcement Action
Action Status: RFI
Action Date: 10/13/2006
Response Action Outcome: A permanent solution has been achieved. Contamination has not been reduced to background and an Activity and use Limitation (AUL) has been implemented.

Action Type: Immediate Response Action
Action Status: Modified Revised or Updated Plan Received
Action Date: 10/19/1998
Response Action Outcome: A permanent solution has been achieved. Contamination has not been reduced to background and an Activity and use Limitation (AUL) has been implemented.

Action Type: RLFA
Action Status: FOLOFF
Action Date: 10/19/1998
Response Action Outcome: A permanent solution has been achieved. Contamination has not been reduced to background and an Activity and use Limitation (AUL) has been implemented.

Action Type: Immediate Response Action
Action Status: Status or Interim Report Received
Action Date: 10/5/2000
Response Action Outcome: A permanent solution has been achieved. Contamination has not been reduced to background and an Activity and use Limitation (AUL) has been implemented.

Action Type: Phase 5
Action Status: Inspection and Monitoring Report Received
Action Date: 11/23/2004
Response Action Outcome: A permanent solution has been achieved. Contamination has not been reduced to background and an Activity and use Limitation (AUL) has been implemented.

Action Type: Phase 5
Action Status: RMRINT
Action Date: 11/25/2008
Response Action Outcome: A permanent solution has been achieved. Contamination has not been reduced to background and an Activity and use Limitation (AUL) has been implemented.

Action Type: Phase 5
Action Status: Remedy Operation Status Report Received
Action Date: 11/25/2008
Response Action Outcome: A permanent solution has been achieved. Contamination has not been reduced to background and an Activity and use Limitation (AUL) has been implemented.

Action Type: Phase 5
Action Status: Remedy Operation Status Report Received
Action Date: 11/3/2005
Response Action Outcome: A permanent solution has been achieved. Contamination has not been reduced to background and an Activity and use Limitation (AUL) has

Map ID
Direction
Distance
Elevation

MAP FINDINGS

Site

Database(s)

EDR ID Number
EPA ID Number

DILLON CHEVROLET INC /GEO (Continued)

U002007997

been implemented.

Action Type: Phase 5
Action Status: RMRINT
Action Date: 11/30/2009
Response Action Outcome: A permanent solution has been achieved. Contamination has not been reduced to background and an Activity and use Limitation (AUL) has been implemented.

Action Type: Phase 5
Action Status: Remedy Operation Status Report Received
Action Date: 11/30/2009
Response Action Outcome: A permanent solution has been achieved. Contamination has not been reduced to background and an Activity and use Limitation (AUL) has been implemented.

Action Type: An activity type that is related to an Audit
Action Status: NAFNVD
Action Date: 12/14/2004
Response Action Outcome: A permanent solution has been achieved. Contamination has not been reduced to background and an Activity and use Limitation (AUL) has been implemented.

Action Type: RLFA
Action Status: FLDRUN
Action Date: 12/14/2004
Response Action Outcome: A permanent solution has been achieved. Contamination has not been reduced to background and an Activity and use Limitation (AUL) has been implemented.

Action Type: Phase 5
Action Status: Level II - Audit Inspection
Action Date: 12/14/2004
Response Action Outcome: A permanent solution has been achieved. Contamination has not been reduced to background and an Activity and use Limitation (AUL) has been implemented.

Action Type: Immediate Response Action
Action Status: Status or Interim Report Received
Action Date: 12/17/1998
Response Action Outcome: A permanent solution has been achieved. Contamination has not been reduced to background and an Activity and use Limitation (AUL) has been implemented.

Action Type: Phase 5
Action Status: Level I - Technical Screen Audit
Action Date: 12/18/2008
Response Action Outcome: A permanent solution has been achieved. Contamination has not been reduced to background and an Activity and use Limitation (AUL) has been implemented.

Action Type: Phase 5
Action Status: Remedy Operation Status Report Received
Action Date: 12/2/2011
Response Action Outcome: A permanent solution has been achieved. Contamination has not been reduced to background and an Activity and use Limitation (AUL) has been implemented.

Map ID
Direction
Distance
Elevation

MAP FINDINGS

Site

Database(s)

EDR ID Number
EPA ID Number

DILLON CHEVROLET INC /GEO (Continued)

U002007997

Action Type: Phase 5
Action Status: RMRINT
Action Date: 12/2/2011
Response Action Outcome: A permanent solution has been achieved. Contamination has not been reduced to background and an Activity and use Limitation (AUL) has been implemented.

Action Type: Phase 5
Action Status: RMRINT
Action Date: 12/3/2010
Response Action Outcome: A permanent solution has been achieved. Contamination has not been reduced to background and an Activity and use Limitation (AUL) has been implemented.

Action Type: Phase 5
Action Status: Remedy Operation Status Report Received
Action Date: 12/3/2010
Response Action Outcome: A permanent solution has been achieved. Contamination has not been reduced to background and an Activity and use Limitation (AUL) has been implemented.

Action Type: Phase 5
Action Status: RMRINT
Action Date: 12/4/2007
Response Action Outcome: A permanent solution has been achieved. Contamination has not been reduced to background and an Activity and use Limitation (AUL) has been implemented.

Action Type: Phase 5
Action Status: Remedy Operation Status Report Received
Action Date: 12/4/2007
Response Action Outcome: A permanent solution has been achieved. Contamination has not been reduced to background and an Activity and use Limitation (AUL) has been implemented.

Action Type: Phase 5
Action Status: Inspection and Monitoring Report Received
Action Date: 12/6/2004
Response Action Outcome: A permanent solution has been achieved. Contamination has not been reduced to background and an Activity and use Limitation (AUL) has been implemented.

Action Type: Phase 5
Action Status: Remedy Operation Status Report Received
Action Date: 12/7/2005
Response Action Outcome: A permanent solution has been achieved. Contamination has not been reduced to background and an Activity and use Limitation (AUL) has been implemented.

Action Type: Tier Classification
Action Status: Tier 2 Extension
Action Date: 2/5/2002
Response Action Outcome: A permanent solution has been achieved. Contamination has not been reduced to background and an Activity and use Limitation (AUL) has been implemented.

Action Type: Immediate Response Action

Map ID
Direction
Distance
Elevation

MAP FINDINGS

Site

Database(s)

EDR ID Number
EPA ID Number

DILLON CHEVROLET INC /GEO (Continued)

U002007997

Action Status: Status or Interim Report Received
Action Date: 3/12/1998
Response Action Outcome: A permanent solution has been achieved. Contamination has not been reduced to background and an Activity and use Limitation (AUL) has been implemented.

Action Type: Immediate Response Action
Action Status: Modified Revised or Updated Plan Received
Action Date: 3/16/2000
Response Action Outcome: A permanent solution has been achieved. Contamination has not been reduced to background and an Activity and use Limitation (AUL) has been implemented.

Action Type: Immediate Response Action
Action Status: Status or Interim Report Received
Action Date: 3/16/2000
Response Action Outcome: A permanent solution has been achieved. Contamination has not been reduced to background and an Activity and use Limitation (AUL) has been implemented.

Action Type: Compliance and Enforcement Action
Action Status: Interim Deadline Letter Issued
Action Date: 3/26/2002
Response Action Outcome: A permanent solution has been achieved. Contamination has not been reduced to background and an Activity and use Limitation (AUL) has been implemented.

Action Type: Phase 5
Action Status: Inspection and Monitoring Report Received
Action Date: 3/28/2002
Response Action Outcome: A permanent solution has been achieved. Contamination has not been reduced to background and an Activity and use Limitation (AUL) has been implemented.

Action Type: Compliance and Enforcement Action
Action Status: Interim Deadline Letter Issued
Action Date: 3/30/1999
Response Action Outcome: A permanent solution has been achieved. Contamination has not been reduced to background and an Activity and use Limitation (AUL) has been implemented.

Action Type: RLFA
Action Status: FLDRUN
Action Date: 3/30/2017
Response Action Outcome: A permanent solution has been achieved. Contamination has not been reduced to background and an Activity and use Limitation (AUL) has been implemented.

Action Type: Response Action Outcome - RAO
Action Status: RAO Statement Received
Action Date: 3/8/2013
Response Action Outcome: A permanent solution has been achieved. Contamination has not been reduced to background and an Activity and use Limitation (AUL) has been implemented.

Action Type: Activity and Use Limitation
Action Status: Level I - Technical Screen Audit

Map ID
Direction
Distance
Elevation

MAP FINDINGS

Site

Database(s)

EDR ID Number
EPA ID Number

DILLON CHEVROLET INC /GEO (Continued)

U002007997

Action Date: 3/8/2013
Response Action Outcome: A permanent solution has been achieved. Contamination has not been reduced to background and an Activity and use Limitation (AUL) has been implemented.

Action Type: Activity and Use Limitation
Action Status: Transmittal, Notice, or Notification Received
Action Date: 3/8/2013
Response Action Outcome: A permanent solution has been achieved. Contamination has not been reduced to background and an Activity and use Limitation (AUL) has been implemented.

Action Type: Phase 5
Action Status: Inspection and Monitoring Report Received
Action Date: 4/1/2002
Response Action Outcome: A permanent solution has been achieved. Contamination has not been reduced to background and an Activity and use Limitation (AUL) has been implemented.

Action Type: RLFA
Action Status: FLDRUN
Action Date: 4/10/2013
Response Action Outcome: A permanent solution has been achieved. Contamination has not been reduced to background and an Activity and use Limitation (AUL) has been implemented.

Action Type: Activity and Use Limitation
Action Status: Level II - Audit Inspection
Action Date: 4/14/2017
Response Action Outcome: A permanent solution has been achieved. Contamination has not been reduced to background and an Activity and use Limitation (AUL) has been implemented.

Action Type: Phase 5
Action Status: Inspection and Monitoring Report Received
Action Date: 4/15/2005
Response Action Outcome: A permanent solution has been achieved. Contamination has not been reduced to background and an Activity and use Limitation (AUL) has been implemented.

Action Type: Phase 4
Action Status: Written Plan Received
Action Date: 4/18/2000
Response Action Outcome: A permanent solution has been achieved. Contamination has not been reduced to background and an Activity and use Limitation (AUL) has been implemented.

Action Type: Release Disposition
Action Status: Reportable Release under MGL 21E
Action Date: 4/2/1996
Response Action Outcome: A permanent solution has been achieved. Contamination has not been reduced to background and an Activity and use Limitation (AUL) has been implemented.

Action Type: Immediate Response Action
Action Status: IRA Assessment Only
Action Date: 4/2/1996

Map ID
Direction
Distance
Elevation

MAP FINDINGS

Site

Database(s)

EDR ID Number
EPA ID Number

DILLON CHEVROLET INC /GEO (Continued)

U002007997

Response Action Outcome:	A permanent solution has been achieved. Contamination has not been reduced to background and an Activity and use Limitation (AUL) has been implemented.
Action Type:	An activity type that is related to an Audit
Action Status:	Notice of Non-compliance related to an Audit
Action Date:	4/23/2013
Response Action Outcome:	A permanent solution has been achieved. Contamination has not been reduced to background and an Activity and use Limitation (AUL) has been implemented.
Action Type:	Activity and Use Limitation
Action Status:	Level II - Audit Inspection
Action Date:	4/23/2013
Response Action Outcome:	A permanent solution has been achieved. Contamination has not been reduced to background and an Activity and use Limitation (AUL) has been implemented.
Action Type:	Immediate Response Action
Action Status:	Modified Revised or Updated Plan Received
Action Date:	4/28/1997
Response Action Outcome:	A permanent solution has been achieved. Contamination has not been reduced to background and an Activity and use Limitation (AUL) has been implemented.
Action Type:	RLFA
Action Status:	FOLOFF
Action Date:	4/3/1996
Response Action Outcome:	A permanent solution has been achieved. Contamination has not been reduced to background and an Activity and use Limitation (AUL) has been implemented.
Action Type:	Immediate Response Action
Action Status:	Oral Approval of a Modified Plan
Action Date:	4/4/1997
Response Action Outcome:	A permanent solution has been achieved. Contamination has not been reduced to background and an Activity and use Limitation (AUL) has been implemented.
Action Type:	RLFA
Action Status:	FOLOFF
Action Date:	4/4/1997
Response Action Outcome:	A permanent solution has been achieved. Contamination has not been reduced to background and an Activity and use Limitation (AUL) has been implemented.
Action Type:	A Notice sent to a Potentially Responsible Party (PRP)
Action Status:	A MassDEP piece of correspondence was issued (approvals, NORs, etc.
Action Date:	4/5/1996
Response Action Outcome:	A permanent solution has been achieved. Contamination has not been reduced to background and an Activity and use Limitation (AUL) has been implemented.
Action Type:	An activity type that is related to an Audit
Action Status:	NAFNVD
Action Date:	4/7/2017
Response Action Outcome:	A permanent solution has been achieved. Contamination has not been

Map ID
Direction
Distance
Elevation

MAP FINDINGS

Site

Database(s)

EDR ID Number
EPA ID Number

DILLON CHEVROLET INC /GEO (Continued)

U002007997

reduced to background and an Activity and use Limitation (AUL) has been implemented.

Action Type: Activity and Use Limitation
Action Status: Level II - Audit Inspection
Action Date: 4/7/2017
Response Action Outcome: A permanent solution has been achieved. Contamination has not been reduced to background and an Activity and use Limitation (AUL) has been implemented.

Action Type: Tier Classification
Action Status: Tier 2 Classification
Action Date: 4/9/1997
Response Action Outcome: A permanent solution has been achieved. Contamination has not been reduced to background and an Activity and use Limitation (AUL) has been implemented.

Action Type: Tier Classification
Action Status: Transmittal, Notice, or Notification Received
Action Date: 4/9/1997
Response Action Outcome: A permanent solution has been achieved. Contamination has not been reduced to background and an Activity and use Limitation (AUL) has been implemented.

Action Type: Phase 1
Action Status: Completion Statement Received
Action Date: 4/9/1997
Response Action Outcome: A permanent solution has been achieved. Contamination has not been reduced to background and an Activity and use Limitation (AUL) has been implemented.

Action Type: Phase 2
Action Status: Scope of Work Received
Action Date: 5/14/1999
Response Action Outcome: A permanent solution has been achieved. Contamination has not been reduced to background and an Activity and use Limitation (AUL) has been implemented.

Action Type: Release Disposition
Action Status: Reportable Release under MGL 21E
Action Date: 5/16/1996
Response Action Outcome: A permanent solution has been achieved. Contamination has not been reduced to background and an Activity and use Limitation (AUL) has been implemented.

Action Type: RLFA
Action Status: FOLOFF
Action Date: 5/16/1996
Response Action Outcome: A permanent solution has been achieved. Contamination has not been reduced to background and an Activity and use Limitation (AUL) has been implemented.

Action Type: Immediate Response Action
Action Status: Oral Approval of Plan or Action
Action Date: 5/16/1996
Response Action Outcome: A permanent solution has been achieved. Contamination has not been reduced to background and an Activity and use Limitation (AUL) has

Map ID
Direction
Distance
Elevation

MAP FINDINGS

Site

Database(s)

EDR ID Number
EPA ID Number

DILLON CHEVROLET INC /GEO (Continued)

U002007997

been implemented.

Action Type: RNF
Action Status: Reportable Release under MGL 21E
Action Date: 5/2/1996
Response Action Outcome: A permanent solution has been achieved. Contamination has not been reduced to background and an Activity and use Limitation (AUL) has been implemented.

Action Type: RLFA
Action Status: FOLOFF
Action Date: 5/2/1997
Response Action Outcome: A permanent solution has been achieved. Contamination has not been reduced to background and an Activity and use Limitation (AUL) has been implemented.

Action Type: Phase 4
Action Status: Completion Statement Received
Action Date: 5/30/2002
Response Action Outcome: A permanent solution has been achieved. Contamination has not been reduced to background and an Activity and use Limitation (AUL) has been implemented.

Action Type: Phase 5
Action Status: Remedy Operation Status Submittal Received
Action Date: 5/30/2002
Response Action Outcome: A permanent solution has been achieved. Contamination has not been reduced to background and an Activity and use Limitation (AUL) has been implemented.

Action Type: Phase 5
Action Status: RMRINT
Action Date: 5/31/2011
Response Action Outcome: A permanent solution has been achieved. Contamination has not been reduced to background and an Activity and use Limitation (AUL) has been implemented.

Action Type: Phase 5
Action Status: Remedy Operation Status Report Received
Action Date: 5/31/2011
Response Action Outcome: A permanent solution has been achieved. Contamination has not been reduced to background and an Activity and use Limitation (AUL) has been implemented.

Action Type: Immediate Response Action
Action Status: Status or Interim Report Received
Action Date: 5/8/2001
Response Action Outcome: A permanent solution has been achieved. Contamination has not been reduced to background and an Activity and use Limitation (AUL) has been implemented.

Action Type: Immediate Response Action
Action Status: Status or Interim Report Received
Action Date: 5/9/2002
Response Action Outcome: A permanent solution has been achieved. Contamination has not been reduced to background and an Activity and use Limitation (AUL) has been implemented.

Map ID
Direction
Distance
Elevation

MAP FINDINGS

Site

Database(s)

EDR ID Number
EPA ID Number

DILLON CHEVROLET INC /GEO (Continued)

U002007997

Action Type: Immediate Response Action
Action Status: Oral Approval of Plan or Action
Action Date: 6/10/1999
Response Action Outcome: A permanent solution has been achieved. Contamination has not been reduced to background and an Activity and use Limitation (AUL) has been implemented.

Action Type: An activity type that is related to an Audit
Action Status: Audit Follow-up Completion Statement Received
Action Date: 6/18/2013
Response Action Outcome: A permanent solution has been achieved. Contamination has not been reduced to background and an Activity and use Limitation (AUL) has been implemented.

Action Type: Activity and Use Limitation
Action Status: Action Status or AUL Terminated
Action Date: 6/18/2013
Response Action Outcome: A permanent solution has been achieved. Contamination has not been reduced to background and an Activity and use Limitation (AUL) has been implemented.

Action Type: Activity and Use Limitation
Action Status: Transmittal, Notice, or Notification Received
Action Date: 6/18/2013
Response Action Outcome: A permanent solution has been achieved. Contamination has not been reduced to background and an Activity and use Limitation (AUL) has been implemented.

Action Type: Phase 5
Action Status: Inspection and Monitoring Report Received
Action Date: 6/23/2004
Response Action Outcome: A permanent solution has been achieved. Contamination has not been reduced to background and an Activity and use Limitation (AUL) has been implemented.

Action Type: Phase 5
Action Status: Remedy Operation Status Report Received
Action Date: 6/4/2008
Response Action Outcome: A permanent solution has been achieved. Contamination has not been reduced to background and an Activity and use Limitation (AUL) has been implemented.

Action Type: Phase 5
Action Status: RMRINT
Action Date: 6/4/2008
Response Action Outcome: A permanent solution has been achieved. Contamination has not been reduced to background and an Activity and use Limitation (AUL) has been implemented.

Action Type: Phase 5
Action Status: Remedy Operation Status Report Received
Action Date: 6/4/2009
Response Action Outcome: A permanent solution has been achieved. Contamination has not been reduced to background and an Activity and use Limitation (AUL) has been implemented.

Action Type: Phase 5

Map ID
Direction
Distance
Elevation

MAP FINDINGS

Site

Database(s)

EDR ID Number
EPA ID Number

DILLON CHEVROLET INC /GEO (Continued)

U002007997

Action Status: RMRINT
Action Date: 6/4/2009
Response Action Outcome: A permanent solution has been achieved. Contamination has not been reduced to background and an Activity and use Limitation (AUL) has been implemented.

Action Type: Phase 5
Action Status: Remedy Operation Status Report Received
Action Date: 6/4/2010
Response Action Outcome: A permanent solution has been achieved. Contamination has not been reduced to background and an Activity and use Limitation (AUL) has been implemented.

Action Type: Phase 5
Action Status: RMRINT
Action Date: 6/4/2010
Response Action Outcome: A permanent solution has been achieved. Contamination has not been reduced to background and an Activity and use Limitation (AUL) has been implemented.

Action Type: Phase 5
Action Status: Remedy Operation Status Report Received
Action Date: 6/5/2012
Response Action Outcome: A permanent solution has been achieved. Contamination has not been reduced to background and an Activity and use Limitation (AUL) has been implemented.

Action Type: Phase 5
Action Status: RMRINT
Action Date: 6/5/2012
Response Action Outcome: A permanent solution has been achieved. Contamination has not been reduced to background and an Activity and use Limitation (AUL) has been implemented.

Action Type: Immediate Response Action
Action Status: Written Plan Received
Action Date: 6/6/1996
Response Action Outcome: A permanent solution has been achieved. Contamination has not been reduced to background and an Activity and use Limitation (AUL) has been implemented.

Action Type: Phase 5
Action Status: Inspection and Monitoring Report Received
Action Date: 6/9/2005
Response Action Outcome: A permanent solution has been achieved. Contamination has not been reduced to background and an Activity and use Limitation (AUL) has been implemented.

Action Type: Immediate Response Action
Action Status: Status or Interim Report Received
Action Date: 7/14/1999
Response Action Outcome: A permanent solution has been achieved. Contamination has not been reduced to background and an Activity and use Limitation (AUL) has been implemented.

Action Type: Phase 5
Action Status: Inspection and Monitoring Report Received

Map ID
Direction
Distance
Elevation

MAP FINDINGS

Site

Database(s)

EDR ID Number
EPA ID Number

DILLON CHEVROLET INC /GEO (Continued)

U002007997

Action Date: 7/15/2003
Response Action Outcome: A permanent solution has been achieved. Contamination has not been reduced to background and an Activity and use Limitation (AUL) has been implemented.

Action Type: Phase 5
Action Status: Remedy Operation Status Submittal Received
Action Date: 7/15/2003
Response Action Outcome: A permanent solution has been achieved. Contamination has not been reduced to background and an Activity and use Limitation (AUL) has been implemented.

Action Type: Immediate Response Action
Action Status: Status or Interim Report Received
Action Date: 7/18/1997
Response Action Outcome: A permanent solution has been achieved. Contamination has not been reduced to background and an Activity and use Limitation (AUL) has been implemented.

Action Type: RLFA
Action Status: FLDRUN
Action Date: 7/23/2010
Response Action Outcome: A permanent solution has been achieved. Contamination has not been reduced to background and an Activity and use Limitation (AUL) has been implemented.

Action Type: Immediate Response Action
Action Status: Modified Revised or Updated Plan Received
Action Date: 7/24/1996
Response Action Outcome: A permanent solution has been achieved. Contamination has not been reduced to background and an Activity and use Limitation (AUL) has been implemented.

Action Type: Activity and Use Limitation
Action Status: Legal Notice Published
Action Date: 7/29/2013
Response Action Outcome: A permanent solution has been achieved. Contamination has not been reduced to background and an Activity and use Limitation (AUL) has been implemented.

Action Type: Phase 5
Action Status: Inspection and Monitoring Report Received
Action Date: 7/6/2004
Response Action Outcome: A permanent solution has been achieved. Contamination has not been reduced to background and an Activity and use Limitation (AUL) has been implemented.

Action Type: Phase 5
Action Status: RMRINT
Action Date: 7/9/2007
Response Action Outcome: A permanent solution has been achieved. Contamination has not been reduced to background and an Activity and use Limitation (AUL) has been implemented.

Action Type: Phase 5
Action Status: Remedy Operation Status Report Received
Action Date: 7/9/2007

Map ID
Direction
Distance
Elevation

MAP FINDINGS

Site

Database(s)

EDR ID Number
EPA ID Number

DILLON CHEVROLET INC /GEO (Continued)

U002007997

Response Action Outcome: A permanent solution has been achieved. Contamination has not been reduced to background and an Activity and use Limitation (AUL) has been implemented.

Action Type: Phase 2
Action Status: Completion Statement Received
Action Date: 8/10/1999

Response Action Outcome: A permanent solution has been achieved. Contamination has not been reduced to background and an Activity and use Limitation (AUL) has been implemented.

Action Type: Phase 3
Action Status: Completion Statement Received
Action Date: 8/10/1999

Response Action Outcome: A permanent solution has been achieved. Contamination has not been reduced to background and an Activity and use Limitation (AUL) has been implemented.

Action Type: Phase 5
Action Status: Inspection and Monitoring Report Received
Action Date: 8/13/2003

Response Action Outcome: A permanent solution has been achieved. Contamination has not been reduced to background and an Activity and use Limitation (AUL) has been implemented.

Action Type: An activity type that is related to an Audit
Action Status: Notice of Non-compliance related to an Audit
Action Date: 8/5/2010

Response Action Outcome: A permanent solution has been achieved. Contamination has not been reduced to background and an Activity and use Limitation (AUL) has been implemented.

Action Type: Phase 5
Action Status: Level II - Audit Inspection
Action Date: 8/5/2010

Response Action Outcome: A permanent solution has been achieved. Contamination has not been reduced to background and an Activity and use Limitation (AUL) has been implemented.

Action Type: Phase 5
Action Status: RMRINT
Action Date: 9/15/2006

Response Action Outcome: A permanent solution has been achieved. Contamination has not been reduced to background and an Activity and use Limitation (AUL) has been implemented.

Action Type: Phase 5
Action Status: Remedy Operation Status Report Received
Action Date: 9/15/2006

Response Action Outcome: A permanent solution has been achieved. Contamination has not been reduced to background and an Activity and use Limitation (AUL) has been implemented.

Action Type: Immediate Response Action
Action Status: Completion Statement Received
Action Date: 9/18/2002

Response Action Outcome: A permanent solution has been achieved. Contamination has not been

Map ID
Direction
Distance
Elevation

MAP FINDINGS

Site

Database(s)

EDR ID Number
EPA ID Number

DILLON CHEVROLET INC /GEO (Continued)

U002007997

reduced to background and an Activity and use Limitation (AUL) has been implemented.

Action Type: Phase 5
Action Status: Inspection and Monitoring Report Received
Action Date: 9/18/2002
Response Action Outcome: A permanent solution has been achieved. Contamination has not been reduced to background and an Activity and use Limitation (AUL) has been implemented.

UST:

Facility:

Facility ID: 6084
Owner Id: 1869
Owner: DILLON CHEVROLET INC
Owner Address: 54 MAIN ST
Owner City,St,Zip: GREENFIELD, MA 01301
Telephone: Not reported
Description: Non-Retail Motor Vehicle
Facility address 2: Not reported
Owner address 2: Not reported
Latitude: 42.58788
Longitude: -72.60706
Contact name: Not reported
Contact address1: Not reported
Contact address2: Not reported
Contact city: Not reported
Contact state: Not reported
Contact zip: Not reported
Contact email: Not reported
Update: 1995-03-20 00:00:00
Update by: Not reported
Fac status: CLOSED

Tank ID: 1
Tank Status: Tank Removed
Status Date: 04/02/1996
Date Installed: 04/28/1978
Capacity: 6158
Contents: Gasoline
Tank Usage: Not reported
Tank Leak Detection: Manual Tank Gauging (1,000G or more capacity tank)
Pipe Leak Detection: Annual Automatic Line Leak Detection Test
Latitude: Not reported
Longitude: Not reported
Tank construct: Single-walled metal tank (cathodic protection required)
Pipe construct: Single-walled metal (Corrosion protection required)
Ptype: Not reported
Number of compartment: Not reported
Pipe install date: Not reported
Pipe leak install date: Not reported
Submersible sump: N
Submersible sump install date: Not reported
Turbine sump: N

Map ID
Direction
Distance
Elevation

MAP FINDINGS

Site

Database(s)

EDR ID Number
EPA ID Number

DILLON CHEVROLET INC /GEO (Continued)

U002007997

Turbine sump sensor: N
Intermediate sump: N
Intermediate sump sensor: N
Spill bucket installed date: Not reported
Spill bucket sensor: N
Overfill protect install: Not reported
Overfill protect type: Not reported
Automatic line leak detect: Not reported
Tank corrosion type: Not reported
Leak corrosion type: Not reported

Tank ID: 2
Tank Status: Tank Removed
Status Date: 04/02/1996
Date Installed: 04/28/1978
Capacity: 575
Contents: Waste Oil
Tank Usage: Not reported
Tank Leak Detection: Manual Tank Gauging (1,000G or less capacity tank)
Pipe Leak Detection: Annual Automatic Line Leak Detection Test
Latitude: Not reported
Longitude: Not reported
Tank construct: Single-walled metal tank (cathodic protection required)
Pipe construct: Not reported
Ptype: Not reported
Number of compartment: Not reported
Pipe install date: Not reported
Pipe leak install date: Not reported
Submersible sump: N
Submersible sump install date: Not reported
Turbine sump: N
Turbine sump sensor: N
Intermediate sump: N
Intermediate sump sensor: N
Spill bucket installed date: Not reported
Spill bucket sensor: N
Overfill protect install: Not reported
Overfill protect type: Not reported
Automatic line leak detect: Not reported
Tank corrosion type: Not reported
Leak corrosion type: Not reported

INST CONTROL:

Release Tracking Number: 1-0011309
Action Type: AUL
Action Stat: LEGNOT
Action Date: 07/29/2013
Response Action Outcome: A3 - A permanent solution has been achieved. Contamination has not been reduced to background and an Activity and use Limitation (AUL) has been implemented.

Release Tracking Number: 1-0011309
Action Type: AUL
Action Stat: RECPT
Action Date: 03/08/2013
Response Action Outcome: A3 - A permanent solution has been achieved. Contamination has not

Map ID
Direction
Distance
Elevation

MAP FINDINGS

Site

Database(s)

EDR ID Number
EPA ID Number

DILLON CHEVROLET INC /GEO (Continued)

U002007997

been reduced to background and an Activity and use Limitation (AUL) has been implemented.

Release Tracking Number: 1-0011309
Action Type: AUL
Action Stat: RECPT
Action Date: 06/18/2013
Response Action Outcome: A3 - A permanent solution has been achieved. Contamination has not been reduced to background and an Activity and use Limitation (AUL) has been implemented.

Release Tracking Number: 1-0011309
Action Type: AUL
Action Stat: SNAUDI
Action Date: 04/07/2017
Response Action Outcome: A3 - A permanent solution has been achieved. Contamination has not been reduced to background and an Activity and use Limitation (AUL) has been implemented.

Release Tracking Number: 1-0011309
Action Type: AUL
Action Stat: SNAUDI
Action Date: 04/14/2017
Response Action Outcome: A3 - A permanent solution has been achieved. Contamination has not been reduced to background and an Activity and use Limitation (AUL) has been implemented.

Release Tracking Number: 1-0011309
Action Type: AUL
Action Stat: SNAUDI
Action Date: 04/23/2013
Response Action Outcome: A3 - A permanent solution has been achieved. Contamination has not been reduced to background and an Activity and use Limitation (AUL) has been implemented.

Release Tracking Number: 1-0011309
Action Type: AUL
Action Stat: TERMIN
Action Date: 06/18/2013
Response Action Outcome: A3 - A permanent solution has been achieved. Contamination has not been reduced to background and an Activity and use Limitation (AUL) has been implemented.

Release Tracking Number: 1-0011309
Action Type: AUL
Action Stat: TSAUD
Action Date: 03/08/2013
Response Action Outcome: A3 - A permanent solution has been achieved. Contamination has not been reduced to background and an Activity and use Limitation (AUL) has been implemented.

Release:

Release Tracking Number/Current Status: 1-0011309 / RAO
Primary ID: Not reported
Official City: GREENFIELD
Notification: 04/02/1996
Category: 72 HR

Map ID
Direction
Distance
Elevation

MAP FINDINGS

Site

Database(s)

EDR ID Number
EPA ID Number

DILLON CHEVROLET INC /GEO (Continued)

U002007997

Status Date: 03/08/2013
Phase: PHASE V
Response Action Outcome: A3 - A permanent solution has been achieved. Contamination has not been reduced to background and an Activity and use Limitation (AUL) has been implemented.
Oil / Haz Material Type: Oil

[Click here to access the MA DEP site for this facility:](#)

Actions:

Action Type: Immediate Response Action
Action Status: Status or Interim Report Received
Action Date: 1/15/1997
Response Action Outcome: A permanent solution has been achieved. Contamination has not been reduced to background and an Activity and use Limitation (AUL) has been implemented.

Action Type: Phase 5
Action Status: Remedy Operation Status Report Received
Action Date: 1/4/2007
Response Action Outcome: A permanent solution has been achieved. Contamination has not been reduced to background and an Activity and use Limitation (AUL) has been implemented.

Action Type: Phase 5
Action Status: RMRINT
Action Date: 1/4/2007
Response Action Outcome: A permanent solution has been achieved. Contamination has not been reduced to background and an Activity and use Limitation (AUL) has been implemented.

Action Type: Immediate Response Action
Action Status: Modified Revised or Updated Plan Received
Action Date: 10/13/1998
Response Action Outcome: A permanent solution has been achieved. Contamination has not been reduced to background and an Activity and use Limitation (AUL) has been implemented.

Action Type: Compliance and Enforcement Action
Action Status: RFI
Action Date: 10/13/2006
Response Action Outcome: A permanent solution has been achieved. Contamination has not been reduced to background and an Activity and use Limitation (AUL) has been implemented.

Action Type: Immediate Response Action
Action Status: Modified Revised or Updated Plan Received
Action Date: 10/19/1998
Response Action Outcome: A permanent solution has been achieved. Contamination has not been reduced to background and an Activity and use Limitation (AUL) has been implemented.

Action Type: RLFA
Action Status: FOLOFF
Action Date: 10/19/1998
Response Action Outcome: A permanent solution has been achieved. Contamination has not been reduced to background and an Activity and use Limitation (AUL) has

Map ID
Direction
Distance
Elevation

MAP FINDINGS

Site

Database(s)

EDR ID Number
EPA ID Number

DILLON CHEVROLET INC /GEO (Continued)

U002007997

been implemented.

Action Type: Immediate Response Action
Action Status: Status or Interim Report Received
Action Date: 10/5/2000
Response Action Outcome: A permanent solution has been achieved. Contamination has not been reduced to background and an Activity and use Limitation (AUL) has been implemented.

Action Type: Phase 5
Action Status: Inspection and Monitoring Report Received
Action Date: 11/23/2004
Response Action Outcome: A permanent solution has been achieved. Contamination has not been reduced to background and an Activity and use Limitation (AUL) has been implemented.

Action Type: Phase 5
Action Status: RMRINT
Action Date: 11/25/2008
Response Action Outcome: A permanent solution has been achieved. Contamination has not been reduced to background and an Activity and use Limitation (AUL) has been implemented.

Action Type: Phase 5
Action Status: Remedy Operation Status Report Received
Action Date: 11/25/2008
Response Action Outcome: A permanent solution has been achieved. Contamination has not been reduced to background and an Activity and use Limitation (AUL) has been implemented.

Action Type: Phase 5
Action Status: Remedy Operation Status Report Received
Action Date: 11/3/2005
Response Action Outcome: A permanent solution has been achieved. Contamination has not been reduced to background and an Activity and use Limitation (AUL) has been implemented.

Action Type: Phase 5
Action Status: RMRINT
Action Date: 11/30/2009
Response Action Outcome: A permanent solution has been achieved. Contamination has not been reduced to background and an Activity and use Limitation (AUL) has been implemented.

Action Type: Phase 5
Action Status: Remedy Operation Status Report Received
Action Date: 11/30/2009
Response Action Outcome: A permanent solution has been achieved. Contamination has not been reduced to background and an Activity and use Limitation (AUL) has been implemented.

Action Type: An activity type that is related to an Audit
Action Status: NAFNVD
Action Date: 12/14/2004
Response Action Outcome: A permanent solution has been achieved. Contamination has not been reduced to background and an Activity and use Limitation (AUL) has been implemented.

Map ID
Direction
Distance
Elevation

MAP FINDINGS

Site

Database(s)

EDR ID Number
EPA ID Number

DILLON CHEVROLET INC /GEO (Continued)

U002007997

Action Type: RLFA
Action Status: FLDRUN
Action Date: 12/14/2004
Response Action Outcome: A permanent solution has been achieved. Contamination has not been reduced to background and an Activity and use Limitation (AUL) has been implemented.

Action Type: Phase 5
Action Status: Level II - Audit Inspection
Action Date: 12/14/2004
Response Action Outcome: A permanent solution has been achieved. Contamination has not been reduced to background and an Activity and use Limitation (AUL) has been implemented.

Action Type: Immediate Response Action
Action Status: Status or Interim Report Received
Action Date: 12/17/1998
Response Action Outcome: A permanent solution has been achieved. Contamination has not been reduced to background and an Activity and use Limitation (AUL) has been implemented.

Action Type: Phase 5
Action Status: Level I - Technical Screen Audit
Action Date: 12/18/2008
Response Action Outcome: A permanent solution has been achieved. Contamination has not been reduced to background and an Activity and use Limitation (AUL) has been implemented.

Action Type: Phase 5
Action Status: Remedy Operation Status Report Received
Action Date: 12/2/2011
Response Action Outcome: A permanent solution has been achieved. Contamination has not been reduced to background and an Activity and use Limitation (AUL) has been implemented.

Action Type: Phase 5
Action Status: RMRINT
Action Date: 12/2/2011
Response Action Outcome: A permanent solution has been achieved. Contamination has not been reduced to background and an Activity and use Limitation (AUL) has been implemented.

Action Type: Phase 5
Action Status: RMRINT
Action Date: 12/3/2010
Response Action Outcome: A permanent solution has been achieved. Contamination has not been reduced to background and an Activity and use Limitation (AUL) has been implemented.

Action Type: Phase 5
Action Status: Remedy Operation Status Report Received
Action Date: 12/3/2010
Response Action Outcome: A permanent solution has been achieved. Contamination has not been reduced to background and an Activity and use Limitation (AUL) has been implemented.

Action Type: Phase 5

Map ID
Direction
Distance
Elevation

MAP FINDINGS

Site

Database(s)

EDR ID Number
EPA ID Number

DILLON CHEVROLET INC /GEO (Continued)

U002007997

Action Status: RMRINT
Action Date: 12/4/2007
Response Action Outcome: A permanent solution has been achieved. Contamination has not been reduced to background and an Activity and use Limitation (AUL) has been implemented.

Action Type: Phase 5
Action Status: Remedy Operation Status Report Received
Action Date: 12/4/2007
Response Action Outcome: A permanent solution has been achieved. Contamination has not been reduced to background and an Activity and use Limitation (AUL) has been implemented.

Action Type: Phase 5
Action Status: Inspection and Monitoring Report Received
Action Date: 12/6/2004
Response Action Outcome: A permanent solution has been achieved. Contamination has not been reduced to background and an Activity and use Limitation (AUL) has been implemented.

Action Type: Phase 5
Action Status: Remedy Operation Status Report Received
Action Date: 12/7/2005
Response Action Outcome: A permanent solution has been achieved. Contamination has not been reduced to background and an Activity and use Limitation (AUL) has been implemented.

Action Type: Tier Classification
Action Status: Tier 2 Extension
Action Date: 2/5/2002
Response Action Outcome: A permanent solution has been achieved. Contamination has not been reduced to background and an Activity and use Limitation (AUL) has been implemented.

Action Type: Immediate Response Action
Action Status: Status or Interim Report Received
Action Date: 3/12/1998
Response Action Outcome: A permanent solution has been achieved. Contamination has not been reduced to background and an Activity and use Limitation (AUL) has been implemented.

Action Type: Immediate Response Action
Action Status: Modified Revised or Updated Plan Received
Action Date: 3/16/2000
Response Action Outcome: A permanent solution has been achieved. Contamination has not been reduced to background and an Activity and use Limitation (AUL) has been implemented.

Action Type: Immediate Response Action
Action Status: Status or Interim Report Received
Action Date: 3/16/2000
Response Action Outcome: A permanent solution has been achieved. Contamination has not been reduced to background and an Activity and use Limitation (AUL) has been implemented.

Action Type: Compliance and Enforcement Action
Action Status: Interim Deadline Letter Issued

Map ID
Direction
Distance
Elevation

MAP FINDINGS

Site

Database(s)

EDR ID Number
EPA ID Number

DILLON CHEVROLET INC /GEO (Continued)

U002007997

Action Date: 3/26/2002
Response Action Outcome: A permanent solution has been achieved. Contamination has not been reduced to background and an Activity and use Limitation (AUL) has been implemented.

Action Type: Phase 5
Action Status: Inspection and Monitoring Report Received
Action Date: 3/28/2002
Response Action Outcome: A permanent solution has been achieved. Contamination has not been reduced to background and an Activity and use Limitation (AUL) has been implemented.

Action Type: Compliance and Enforcement Action
Action Status: Interim Deadline Letter Issued
Action Date: 3/30/1999
Response Action Outcome: A permanent solution has been achieved. Contamination has not been reduced to background and an Activity and use Limitation (AUL) has been implemented.

Action Type: RLFA
Action Status: FLDRUN
Action Date: 3/30/2017
Response Action Outcome: A permanent solution has been achieved. Contamination has not been reduced to background and an Activity and use Limitation (AUL) has been implemented.

Action Type: Response Action Outcome - RAO
Action Status: RAO Statement Received
Action Date: 3/8/2013
Response Action Outcome: A permanent solution has been achieved. Contamination has not been reduced to background and an Activity and use Limitation (AUL) has been implemented.

Action Type: Activity and Use Limitation
Action Status: Level I - Technical Screen Audit
Action Date: 3/8/2013
Response Action Outcome: A permanent solution has been achieved. Contamination has not been reduced to background and an Activity and use Limitation (AUL) has been implemented.

Action Type: Activity and Use Limitation
Action Status: Transmittal, Notice, or Notification Received
Action Date: 3/8/2013
Response Action Outcome: A permanent solution has been achieved. Contamination has not been reduced to background and an Activity and use Limitation (AUL) has been implemented.

Action Type: Phase 5
Action Status: Inspection and Monitoring Report Received
Action Date: 4/1/2002
Response Action Outcome: A permanent solution has been achieved. Contamination has not been reduced to background and an Activity and use Limitation (AUL) has been implemented.

Action Type: RLFA
Action Status: FLDRUN
Action Date: 4/10/2013

Map ID
Direction
Distance
Elevation

MAP FINDINGS

Site

Database(s)

EDR ID Number
EPA ID Number

DILLON CHEVROLET INC /GEO (Continued)

U002007997

Response Action Outcome: A permanent solution has been achieved. Contamination has not been reduced to background and an Activity and use Limitation (AUL) has been implemented.

Action Type: Activity and Use Limitation
Action Status: Level II - Audit Inspection
Action Date: 4/14/2017

Response Action Outcome: A permanent solution has been achieved. Contamination has not been reduced to background and an Activity and use Limitation (AUL) has been implemented.

Action Type: Phase 5
Action Status: Inspection and Monitoring Report Received
Action Date: 4/15/2005

Response Action Outcome: A permanent solution has been achieved. Contamination has not been reduced to background and an Activity and use Limitation (AUL) has been implemented.

Action Type: Phase 4
Action Status: Written Plan Received
Action Date: 4/18/2000

Response Action Outcome: A permanent solution has been achieved. Contamination has not been reduced to background and an Activity and use Limitation (AUL) has been implemented.

Action Type: Release Disposition
Action Status: Reportable Release under MGL 21E
Action Date: 4/2/1996

Response Action Outcome: A permanent solution has been achieved. Contamination has not been reduced to background and an Activity and use Limitation (AUL) has been implemented.

Action Type: Immediate Response Action
Action Status: IRA Assessment Only
Action Date: 4/2/1996

Response Action Outcome: A permanent solution has been achieved. Contamination has not been reduced to background and an Activity and use Limitation (AUL) has been implemented.

Action Type: An activity type that is related to an Audit
Action Status: Notice of Non-compliance related to an Audit
Action Date: 4/23/2013

Response Action Outcome: A permanent solution has been achieved. Contamination has not been reduced to background and an Activity and use Limitation (AUL) has been implemented.

Action Type: Activity and Use Limitation
Action Status: Level II - Audit Inspection
Action Date: 4/23/2013

Response Action Outcome: A permanent solution has been achieved. Contamination has not been reduced to background and an Activity and use Limitation (AUL) has been implemented.

Action Type: Immediate Response Action
Action Status: Modified Revised or Updated Plan Received
Action Date: 4/28/1997

Response Action Outcome: A permanent solution has been achieved. Contamination has not been

Map ID
Direction
Distance
Elevation

MAP FINDINGS

Site

Database(s)

EDR ID Number
EPA ID Number

DILLON CHEVROLET INC /GEO (Continued)

U002007997

reduced to background and an Activity and use Limitation (AUL) has been implemented.

Action Type: RLFA
Action Status: FOLOFF
Action Date: 4/3/1996
Response Action Outcome: A permanent solution has been achieved. Contamination has not been reduced to background and an Activity and use Limitation (AUL) has been implemented.

Action Type: Immediate Response Action
Action Status: Oral Approval of a Modified Plan
Action Date: 4/4/1997
Response Action Outcome: A permanent solution has been achieved. Contamination has not been reduced to background and an Activity and use Limitation (AUL) has been implemented.

Action Type: RLFA
Action Status: FOLOFF
Action Date: 4/4/1997
Response Action Outcome: A permanent solution has been achieved. Contamination has not been reduced to background and an Activity and use Limitation (AUL) has been implemented.

Action Type: A Notice sent to a Potentially Responsible Party (PRP)
Action Status: A MassDEP piece of correspondence was issued (approvals, NORs, etc.
Action Date: 4/5/1996
Response Action Outcome: A permanent solution has been achieved. Contamination has not been reduced to background and an Activity and use Limitation (AUL) has been implemented.

Action Type: An activity type that is related to an Audit
Action Status: NAFNVD
Action Date: 4/7/2017
Response Action Outcome: A permanent solution has been achieved. Contamination has not been reduced to background and an Activity and use Limitation (AUL) has been implemented.

Action Type: Activity and Use Limitation
Action Status: Level II - Audit Inspection
Action Date: 4/7/2017
Response Action Outcome: A permanent solution has been achieved. Contamination has not been reduced to background and an Activity and use Limitation (AUL) has been implemented.

Action Type: Tier Classification
Action Status: Tier 2 Classification
Action Date: 4/9/1997
Response Action Outcome: A permanent solution has been achieved. Contamination has not been reduced to background and an Activity and use Limitation (AUL) has been implemented.

Action Type: Tier Classification
Action Status: Transmittal, Notice, or Notification Received
Action Date: 4/9/1997
Response Action Outcome: A permanent solution has been achieved. Contamination has not been reduced to background and an Activity and use Limitation (AUL) has

Map ID
Direction
Distance
Elevation

MAP FINDINGS

Site

Database(s)

EDR ID Number
EPA ID Number

DILLON CHEVROLET INC /GEO (Continued)

U002007997

been implemented.

Action Type: Phase 1
Action Status: Completion Statement Received
Action Date: 4/9/1997
Response Action Outcome: A permanent solution has been achieved. Contamination has not been reduced to background and an Activity and use Limitation (AUL) has been implemented.

Action Type: Phase 2
Action Status: Scope of Work Received
Action Date: 5/14/1999
Response Action Outcome: A permanent solution has been achieved. Contamination has not been reduced to background and an Activity and use Limitation (AUL) has been implemented.

Action Type: Release Disposition
Action Status: Reportable Release under MGL 21E
Action Date: 5/16/1996
Response Action Outcome: A permanent solution has been achieved. Contamination has not been reduced to background and an Activity and use Limitation (AUL) has been implemented.

Action Type: RLFA
Action Status: FOLOFF
Action Date: 5/16/1996
Response Action Outcome: A permanent solution has been achieved. Contamination has not been reduced to background and an Activity and use Limitation (AUL) has been implemented.

Action Type: Immediate Response Action
Action Status: Oral Approval of Plan or Action
Action Date: 5/16/1996
Response Action Outcome: A permanent solution has been achieved. Contamination has not been reduced to background and an Activity and use Limitation (AUL) has been implemented.

Action Type: RNF
Action Status: Reportable Release under MGL 21E
Action Date: 5/2/1996
Response Action Outcome: A permanent solution has been achieved. Contamination has not been reduced to background and an Activity and use Limitation (AUL) has been implemented.

Action Type: RLFA
Action Status: FOLOFF
Action Date: 5/2/1997
Response Action Outcome: A permanent solution has been achieved. Contamination has not been reduced to background and an Activity and use Limitation (AUL) has been implemented.

Action Type: Phase 4
Action Status: Completion Statement Received
Action Date: 5/30/2002
Response Action Outcome: A permanent solution has been achieved. Contamination has not been reduced to background and an Activity and use Limitation (AUL) has been implemented.

Map ID
Direction
Distance
Elevation

MAP FINDINGS

Site

Database(s)

EDR ID Number
EPA ID Number

DILLON CHEVROLET INC /GEO (Continued)

U002007997

Action Type: Phase 5
Action Status: Remedy Operation Status Submittal Received
Action Date: 5/30/2002
Response Action Outcome: A permanent solution has been achieved. Contamination has not been reduced to background and an Activity and use Limitation (AUL) has been implemented.

Action Type: Phase 5
Action Status: RMRINT
Action Date: 5/31/2011
Response Action Outcome: A permanent solution has been achieved. Contamination has not been reduced to background and an Activity and use Limitation (AUL) has been implemented.

Action Type: Phase 5
Action Status: Remedy Operation Status Report Received
Action Date: 5/31/2011
Response Action Outcome: A permanent solution has been achieved. Contamination has not been reduced to background and an Activity and use Limitation (AUL) has been implemented.

Action Type: Immediate Response Action
Action Status: Status or Interim Report Received
Action Date: 5/8/2001
Response Action Outcome: A permanent solution has been achieved. Contamination has not been reduced to background and an Activity and use Limitation (AUL) has been implemented.

Action Type: Immediate Response Action
Action Status: Status or Interim Report Received
Action Date: 5/9/2002
Response Action Outcome: A permanent solution has been achieved. Contamination has not been reduced to background and an Activity and use Limitation (AUL) has been implemented.

Action Type: Immediate Response Action
Action Status: Oral Approval of Plan or Action
Action Date: 6/10/1999
Response Action Outcome: A permanent solution has been achieved. Contamination has not been reduced to background and an Activity and use Limitation (AUL) has been implemented.

Action Type: An activity type that is related to an Audit
Action Status: Audit Follow-up Completion Statement Received
Action Date: 6/18/2013
Response Action Outcome: A permanent solution has been achieved. Contamination has not been reduced to background and an Activity and use Limitation (AUL) has been implemented.

Action Type: Activity and Use Limitation
Action Status: Action Status or AUL Terminated
Action Date: 6/18/2013
Response Action Outcome: A permanent solution has been achieved. Contamination has not been reduced to background and an Activity and use Limitation (AUL) has been implemented.

Action Type: Activity and Use Limitation

Map ID
Direction
Distance
Elevation

MAP FINDINGS

Site

Database(s)

EDR ID Number
EPA ID Number

DILLON CHEVROLET INC /GEO (Continued)

U002007997

Action Status: Transmittal, Notice, or Notification Received
Action Date: 6/18/2013
Response Action Outcome: A permanent solution has been achieved. Contamination has not been reduced to background and an Activity and use Limitation (AUL) has been implemented.

Action Type: Phase 5
Action Status: Inspection and Monitoring Report Received
Action Date: 6/23/2004
Response Action Outcome: A permanent solution has been achieved. Contamination has not been reduced to background and an Activity and use Limitation (AUL) has been implemented.

Action Type: Phase 5
Action Status: Remedy Operation Status Report Received
Action Date: 6/4/2008
Response Action Outcome: A permanent solution has been achieved. Contamination has not been reduced to background and an Activity and use Limitation (AUL) has been implemented.

Action Type: Phase 5
Action Status: RMRINT
Action Date: 6/4/2008
Response Action Outcome: A permanent solution has been achieved. Contamination has not been reduced to background and an Activity and use Limitation (AUL) has been implemented.

Action Type: Phase 5
Action Status: Remedy Operation Status Report Received
Action Date: 6/4/2009
Response Action Outcome: A permanent solution has been achieved. Contamination has not been reduced to background and an Activity and use Limitation (AUL) has been implemented.

Action Type: Phase 5
Action Status: RMRINT
Action Date: 6/4/2009
Response Action Outcome: A permanent solution has been achieved. Contamination has not been reduced to background and an Activity and use Limitation (AUL) has been implemented.

Action Type: Phase 5
Action Status: Remedy Operation Status Report Received
Action Date: 6/4/2010
Response Action Outcome: A permanent solution has been achieved. Contamination has not been reduced to background and an Activity and use Limitation (AUL) has been implemented.

Action Type: Phase 5
Action Status: RMRINT
Action Date: 6/4/2010
Response Action Outcome: A permanent solution has been achieved. Contamination has not been reduced to background and an Activity and use Limitation (AUL) has been implemented.

Action Type: Phase 5
Action Status: Remedy Operation Status Report Received

Map ID
Direction
Distance
Elevation

MAP FINDINGS

Site

Database(s)

EDR ID Number
EPA ID Number

DILLON CHEVROLET INC /GEO (Continued)

U002007997

Action Date: 6/5/2012
Response Action Outcome: A permanent solution has been achieved. Contamination has not been reduced to background and an Activity and use Limitation (AUL) has been implemented.

Action Type: Phase 5
Action Status: RMRINT
Action Date: 6/5/2012
Response Action Outcome: A permanent solution has been achieved. Contamination has not been reduced to background and an Activity and use Limitation (AUL) has been implemented.

Action Type: Immediate Response Action
Action Status: Written Plan Received
Action Date: 6/6/1996
Response Action Outcome: A permanent solution has been achieved. Contamination has not been reduced to background and an Activity and use Limitation (AUL) has been implemented.

Action Type: Phase 5
Action Status: Inspection and Monitoring Report Received
Action Date: 6/9/2005
Response Action Outcome: A permanent solution has been achieved. Contamination has not been reduced to background and an Activity and use Limitation (AUL) has been implemented.

Action Type: Immediate Response Action
Action Status: Status or Interim Report Received
Action Date: 7/14/1999
Response Action Outcome: A permanent solution has been achieved. Contamination has not been reduced to background and an Activity and use Limitation (AUL) has been implemented.

Action Type: Phase 5
Action Status: Inspection and Monitoring Report Received
Action Date: 7/15/2003
Response Action Outcome: A permanent solution has been achieved. Contamination has not been reduced to background and an Activity and use Limitation (AUL) has been implemented.

Action Type: Phase 5
Action Status: Remedy Operation Status Submittal Received
Action Date: 7/15/2003
Response Action Outcome: A permanent solution has been achieved. Contamination has not been reduced to background and an Activity and use Limitation (AUL) has been implemented.

Action Type: Immediate Response Action
Action Status: Status or Interim Report Received
Action Date: 7/18/1997
Response Action Outcome: A permanent solution has been achieved. Contamination has not been reduced to background and an Activity and use Limitation (AUL) has been implemented.

Action Type: RLFA
Action Status: FLDRUN
Action Date: 7/23/2010

Map ID
Direction
Distance
Elevation

MAP FINDINGS

Site

Database(s)

EDR ID Number
EPA ID Number

DILLON CHEVROLET INC /GEO (Continued)

U002007997

Response Action Outcome: A permanent solution has been achieved. Contamination has not been reduced to background and an Activity and use Limitation (AUL) has been implemented.

Action Type: Immediate Response Action
Action Status: Modified Revised or Updated Plan Received
Action Date: 7/24/1996

Response Action Outcome: A permanent solution has been achieved. Contamination has not been reduced to background and an Activity and use Limitation (AUL) has been implemented.

Action Type: Activity and Use Limitation
Action Status: Legal Notice Published
Action Date: 7/29/2013
Response Action Outcome: A permanent solution has been achieved. Contamination has not been reduced to background and an Activity and use Limitation (AUL) has been implemented.

Action Type: Phase 5
Action Status: Inspection and Monitoring Report Received
Action Date: 7/6/2004
Response Action Outcome: A permanent solution has been achieved. Contamination has not been reduced to background and an Activity and use Limitation (AUL) has been implemented.

Action Type: Phase 5
Action Status: RMRINT
Action Date: 7/9/2007
Response Action Outcome: A permanent solution has been achieved. Contamination has not been reduced to background and an Activity and use Limitation (AUL) has been implemented.

Action Type: Phase 5
Action Status: Remedy Operation Status Report Received
Action Date: 7/9/2007
Response Action Outcome: A permanent solution has been achieved. Contamination has not been reduced to background and an Activity and use Limitation (AUL) has been implemented.

Action Type: Phase 2
Action Status: Completion Statement Received
Action Date: 8/10/1999
Response Action Outcome: A permanent solution has been achieved. Contamination has not been reduced to background and an Activity and use Limitation (AUL) has been implemented.

Action Type: Phase 3
Action Status: Completion Statement Received
Action Date: 8/10/1999
Response Action Outcome: A permanent solution has been achieved. Contamination has not been reduced to background and an Activity and use Limitation (AUL) has been implemented.

Action Type: Phase 5
Action Status: Inspection and Monitoring Report Received
Action Date: 8/13/2003
Response Action Outcome: A permanent solution has been achieved. Contamination has not been

Map ID
Direction
Distance
Elevation

MAP FINDINGS

Site

Database(s)

EDR ID Number
EPA ID Number

DILLON CHEVROLET INC /GEO (Continued)

U002007997

reduced to background and an Activity and use Limitation (AUL) has been implemented.

Action Type: An activity type that is related to an Audit
Action Status: Notice of Non-compliance related to an Audit
Action Date: 8/5/2010
Response Action Outcome: A permanent solution has been achieved. Contamination has not been reduced to background and an Activity and use Limitation (AUL) has been implemented.

Action Type: Phase 5
Action Status: Level II - Audit Inspection
Action Date: 8/5/2010
Response Action Outcome: A permanent solution has been achieved. Contamination has not been reduced to background and an Activity and use Limitation (AUL) has been implemented.

Action Type: Phase 5
Action Status: RMRINT
Action Date: 9/15/2006
Response Action Outcome: A permanent solution has been achieved. Contamination has not been reduced to background and an Activity and use Limitation (AUL) has been implemented.

Action Type: Phase 5
Action Status: Remedy Operation Status Report Received
Action Date: 9/15/2006
Response Action Outcome: A permanent solution has been achieved. Contamination has not been reduced to background and an Activity and use Limitation (AUL) has been implemented.

Action Type: Immediate Response Action
Action Status: Completion Statement Received
Action Date: 9/18/2002
Response Action Outcome: A permanent solution has been achieved. Contamination has not been reduced to background and an Activity and use Limitation (AUL) has been implemented.

Action Type: Phase 5
Action Status: Inspection and Monitoring Report Received
Action Date: 9/18/2002
Response Action Outcome: A permanent solution has been achieved. Contamination has not been reduced to background and an Activity and use Limitation (AUL) has been implemented.

Chemicals:
Chemical: GASOLINE
Quantity: 2 inches
Location Type: COMMERCIAL
Source: UST

MA Financial Assurance 2:
Facility Id: 6084
Description: Vehicle Dealer
Work Phone: (413) 773-5020

Map ID
Direction
Distance
Elevation

MAP FINDINGS

Site

Database(s)

EDR ID Number
EPA ID Number

DILLON CHEVROLET INC /GEO (Continued)

U002007997

HW GEN:
EPA Id: MAD019385285
RCRA Generator Status: VSQG
State Generator Status: SQG-MA

O61
NNE
1/4-1/2
0.354 mi.
1867 ft.
CVS PHARMACY 1094
137 FEDERAL ST
GREENFIELD, MA 01301
Site 1 of 2 in cluster O

MA LUST
MA RELEASE
MA ASBESTOS
MA HW GEN

S112146127
N/A

Relative:
Higher

LUST:

Facility:

Actual:
248 ft.

Release Tracking Number/Current Status: 1-0018790 / RAO
Status Date: 07/10/2013
Source Type: UST
Release Town: GREENFIELD
Notification Date: 07/03/2012
Category: 72 HR
Associated ID: Not reported
Phase: Not reported
Response Action Outcome: PN - PN
Oil Or Haz Material: Oil

Location Type: COMMERCIAL
Source: UST

[Click here to access the MA DEP site for this facility:](#)

Chemicals:

Chemical: FUEL OIL
Quantity: 100 parts per million

Actions:

Action Type: An activity type that is related to an Audit
Action Status: NOA
Action Date: 1/16/2014
Response Action Outcome: PN

Action Type: An activity type that is related to an Audit
Action Status: RFI
Action Date: 1/16/2014
Response Action Outcome: PN

Action Type: RLFA
Action Status: FLDRAN
Action Date: 1/29/2014
Response Action Outcome: PN

Action Type: Immediate Response Action
Action Status: Completion Statement Received
Action Date: 11/2/2012
Response Action Outcome: PN

Action Type: RLFA

Map ID
Direction
Distance
Elevation

MAP FINDINGS

Site

Database(s)

EDR ID Number
EPA ID Number

CVS PHARMACY 1094 (Continued)

S112146127

Action Status:	FLDRAN
Action Date:	2/2/2014
Response Action Outcome:	PN
Action Type:	An activity type that is related to an Audit
Action Status:	Notice of Non-compliance related to an Audit
Action Date:	2/4/2014
Response Action Outcome:	PN
Action Type:	Response Action Outcome - RAO
Action Status:	Level III - Comprehensive Audit
Action Date:	2/4/2014
Response Action Outcome:	PN
Action Type:	A Notice sent to a Potentially Responsible Party (PRP)
Action Status:	ALSENT
Action Date:	5/14/2013
Response Action Outcome:	PN
Action Type:	Response Action Outcome - RAO
Action Status:	PSNREV
Action Date:	6/5/2014
Response Action Outcome:	PN
Action Type:	An activity type that is related to an Audit
Action Status:	Audit Follow-up Completion Statement Received
Action Date:	6/5/2014
Response Action Outcome:	PN
Action Type:	Response Action Outcome - RAO
Action Status:	RAO Statement Received
Action Date:	7/10/2013
Response Action Outcome:	PN
Action Type:	Response Action Outcome - RAO
Action Status:	Fee Received - FMCRA Use Only
Action Date:	7/12/2013
Response Action Outcome:	PN
Action Type:	Immediate Response Action
Action Status:	IRA Assessment Only
Action Date:	7/3/2012
Response Action Outcome:	PN
Action Type:	Release Disposition
Action Status:	Reportable Release under MGL 21E
Action Date:	7/3/2012
Response Action Outcome:	PN
Action Type:	A Notice sent to a Potentially Responsible Party (PRP)
Action Status:	A MassDEP piece of correspondence was issued (approvals, NORs, etc.
Action Date:	7/6/2012
Response Action Outcome:	PN
Action Type:	Immediate Response Action
Action Status:	Oral Approval of Plan or Action
Action Date:	7/6/2012

Map ID
Direction
Distance
Elevation

MAP FINDINGS

Site

Database(s)

EDR ID Number
EPA ID Number

CVS PHARMACY 1094 (Continued)

S112146127

Response Action Outcome: PN

Action Type: RLFA
Action Status: FOLOFF
Action Date: 7/6/2012
Response Action Outcome: PN

Action Type: RNFE
Action Status: Transmittal, Notice, or Notification Received
Action Date: 8/15/2012
Response Action Outcome: PN

Action Type: Response Action Outcome - RAO
Action Status: Level I - Technical Screen Audit
Action Date: 8/29/2013
Response Action Outcome: PN

Action Type: Response Action Outcome - RAO
Action Status: Level I - Technical Screen Audit
Action Date: 9/11/2014
Response Action Outcome: PN

Action Type: Immediate Response Action
Action Status: Written Plan Received
Action Date: 9/5/2012
Response Action Outcome: PN

Release:

Release Tracking Number/Current Status: 1-0018790 / RAO
Primary ID: Not reported
Official City: GREENFIELD
Notification: 07/03/2012
Category: 72 HR
Status Date: 07/10/2013
Phase: Not reported
Response Action Outcome: PN - PN
Oil / Haz Material Type: Oil

[Click here to access the MA DEP site for this facility:](#)

Actions:

Action Type: An activity type that is related to an Audit
Action Status: NOA
Action Date: 1/16/2014
Response Action Outcome: PN

Action Type: An activity type that is related to an Audit
Action Status: RFI
Action Date: 1/16/2014
Response Action Outcome: PN

Action Type: RLFA
Action Status: FLDRAN
Action Date: 1/29/2014
Response Action Outcome: PN

Map ID
Direction
Distance
Elevation

MAP FINDINGS

Site

Database(s)

EDR ID Number
EPA ID Number

CVS PHARMACY 1094 (Continued)

S112146127

Action Type:	Immediate Response Action
Action Status:	Completion Statement Received
Action Date:	11/2/2012
Response Action Outcome:	PN
Action Type:	RLFA
Action Status:	FLDRAN
Action Date:	2/2/2014
Response Action Outcome:	PN
Action Type:	An activity type that is related to an Audit
Action Status:	Notice of Non-compliance related to an Audit
Action Date:	2/4/2014
Response Action Outcome:	PN
Action Type:	Response Action Outcome - RAO
Action Status:	Level III - Comprehensive Audit
Action Date:	2/4/2014
Response Action Outcome:	PN
Action Type:	A Notice sent to a Potentially Responsible Party (PRP)
Action Status:	ALSENT
Action Date:	5/14/2013
Response Action Outcome:	PN
Action Type:	Response Action Outcome - RAO
Action Status:	PSNREV
Action Date:	6/5/2014
Response Action Outcome:	PN
Action Type:	An activity type that is related to an Audit
Action Status:	Audit Follow-up Completion Statement Received
Action Date:	6/5/2014
Response Action Outcome:	PN
Action Type:	Response Action Outcome - RAO
Action Status:	RAO Statement Received
Action Date:	7/10/2013
Response Action Outcome:	PN
Action Type:	Response Action Outcome - RAO
Action Status:	Fee Received - FMCRA Use Only
Action Date:	7/12/2013
Response Action Outcome:	PN
Action Type:	Immediate Response Action
Action Status:	IRA Assessment Only
Action Date:	7/3/2012
Response Action Outcome:	PN
Action Type:	Release Disposition
Action Status:	Reportable Release under MGL 21E
Action Date:	7/3/2012
Response Action Outcome:	PN
Action Type:	A Notice sent to a Potentially Responsible Party (PRP)
Action Status:	A MassDEP piece of correspondence was issued (approvals, NORs, etc.

Map ID
Direction
Distance
Elevation

MAP FINDINGS

Site

Database(s)

EDR ID Number
EPA ID Number

CVS PHARMACY 1094 (Continued)

S112146127

Action Date: 7/6/2012
Response Action Outcome: PN

Action Type: Immediate Response Action
Action Status: Oral Approval of Plan or Action
Action Date: 7/6/2012
Response Action Outcome: PN

Action Type: RLFA
Action Status: FOLOFF
Action Date: 7/6/2012
Response Action Outcome: PN

Action Type: RNFE
Action Status: Transmittal, Notice, or Notification Received
Action Date: 8/15/2012
Response Action Outcome: PN

Action Type: Response Action Outcome - RAO
Action Status: Level I - Technical Screen Audit
Action Date: 8/29/2013
Response Action Outcome: PN

Action Type: Response Action Outcome - RAO
Action Status: Level I - Technical Screen Audit
Action Date: 9/11/2014
Response Action Outcome: PN

Action Type: Immediate Response Action
Action Status: Written Plan Received
Action Date: 9/5/2012
Response Action Outcome: PN

Chemicals:
Chemical: FUEL OIL
Quantity: 100 parts per million
Location Type: COMMERCIAL
Source: UST

ASBESTOS:
Notification: 100145514
DEP Region: WE
Notifiers Name: UNIVERSAL ABATEMENT
Start Date: 04/17/2012
End Date: 04/18/2012
Date Entered: 02/04/2012
Entry Date: 04/02/2012
Quantity Material Removed SF: 535
Quantity Material Removed LF: 50
Project Description: Blr, Clth,
AR Tracking ID: Not reported
Super Lic Number: Not reported
Monitor Lic Number: Not reported
Lab Lic Number: Not reported
Year: Not reported
Sticker Number: Not reported

Map ID
Direction
Distance
Elevation

MAP FINDINGS

Site

Database(s)

EDR ID Number
EPA ID Number

CVS PHARMACY 1094 (Continued)

S112146127

Form Type:	Not reported
Fee Status:	Not reported
Facility Phone:	Not reported
Sub Town:	Not reported
Worksite:	Not reported
Occupied:	Not reported
Contractor:	Not reported
Contract Type:	Not reported
Hours:	Not reported
Project Type:	Not reported
Abatement Process:	Not reported
Location:	Not reported
Decon Process:	Not reported
Disposal Methods:	Not reported
Facility Usage:	Not reported
Waiver Given:	Not reported
DEP Waiver Number:	Not reported
DLWD Waiver Number:	Not reported
Small Owner Occ:	Not reported
Owner Name:	Not reported
Owner Address:	Not reported
Owner City:	Not reported
Owner State:	Not reported
On Site Manager Name:	Not reported
On Site Manager Phone:	Not reported
Ins Comp:	Not reported
Policy Number:	Not reported
EXP Date:	Not reported
Facility Size:	Not reported
Transporter Name:	Not reported
Transporter Address:	Not reported
Transporter City:	Not reported
Transporter State:	Not reported
Final Site:	Not reported
Certified Name:	Not reported
Cert Sign Date:	Not reported
Certified Company:	Not reported
Certified Phone:	Not reported
Entered_by:	Not reported
Notification:	100145146
DEP Region:	WE
Notifiers Name:	ADVANCED BUILDING SYSTEMS INC
Start Date:	04/11/2012
End Date:	04/18/2012
Date Entered:	27/03/2012
Entry Date:	03/27/2012
Quantity Material Removed SF:	535
Quantity Material Removed LF:	80
Project Description:	Blr,Spr,Trns
AR Tracking ID:	Not reported
Super Lic Number:	Not reported
Monitor Lic Number:	Not reported
Lab Lic Number:	Not reported
Year:	Not reported
Sticker Number:	Not reported
Form Type:	Not reported

Map ID
Direction
Distance
Elevation

MAP FINDINGS

Site

Database(s)

EDR ID Number
EPA ID Number

CVS PHARMACY 1094 (Continued)

S112146127

Fee Status:	Not reported
Facility Phone:	Not reported
Sub Town:	Not reported
Worksite:	Not reported
Occupied:	Not reported
Contractor:	Not reported
Contract Type:	Not reported
Hours:	Not reported
Project Type:	Not reported
Abatement Process:	Not reported
Location:	Not reported
Decon Process:	Not reported
Disposal Methods:	Not reported
Facility Usage:	Not reported
Waiver Given:	Not reported
DEP Waiver Number:	Not reported
DLWD Waiver Number:	Not reported
Small Owner Occ:	Not reported
Owner Name:	Not reported
Owner Address:	Not reported
Owner City:	Not reported
Owner State:	Not reported
On Site Manager Name:	Not reported
On Site Manager Phone:	Not reported
Ins Comp:	Not reported
Policy Number:	Not reported
EXP Date:	Not reported
Facility Size:	Not reported
Transporter Name:	Not reported
Transporter Address:	Not reported
Transporter City:	Not reported
Transporter State:	Not reported
Final Site:	Not reported
Certified Name:	Not reported
Cert Sign Date:	Not reported
Certified Company:	Not reported
Certified Phone:	Not reported
Entered_by:	Not reported
Notification:	100157651
DEP Region:	WE
Notifiers Name:	UNIVERSAL ABATEMENT
Start Date:	09/18/2012
End Date:	09/18/2012
Date Entered:	04/09/2012
Entry Date:	09/04/2012
Quantity Material Removed SF:	150
Quantity Material Removed LF:	0
Project Description:	InsI
AR Tracking ID:	Not reported
Super Lic Number:	Not reported
Monitor Lic Number:	Not reported
Lab Lic Number:	Not reported
Year:	Not reported
Sticker Number:	Not reported
Form Type:	Not reported
Fee Status:	Not reported

Map ID
Direction
Distance
Elevation

MAP FINDINGS

Site

Database(s)

EDR ID Number
EPA ID Number

CVS PHARMACY 1094 (Continued)

S112146127

Facility Phone: Not reported
Sub Town: Not reported
Worksite: Not reported
Occupied: Not reported
Contractor: Not reported
Contract Type: Not reported
Hours: Not reported
Project Type: Not reported
Abatement Process: Not reported
Location: Not reported
Decon Process: Not reported
Disposal Methods: Not reported
Facility Usage: Not reported
Waiver Given: Not reported
DEP Waiver Number: Not reported
DLWD Waiver Number: Not reported
Small Owner Occ: Not reported
Owner Name: Not reported
Owner Address: Not reported
Owner City: Not reported
Owner State: Not reported
On Site Manager Name: Not reported
On Site Manager Phone: Not reported
Ins Comp: Not reported
Policy Number: Not reported
EXP Date: Not reported
Facility Size: Not reported
Transporter Name: Not reported
Transporter Address: Not reported
Transporter City: Not reported
Transporter State: Not reported
Final Site: Not reported
Certified Name: Not reported
Cert Sign Date: Not reported
Certified Company: Not reported
Certified Phone: Not reported
Entered_by: Not reported

HW GEN:
EPA Id: MAC300016946
RCRA Generator Status: LQG
State Generator Status: Not reported

62
SE
1/4-1/2
0.365 mi.
1929 ft.

33 GRINNELL ST
GREENFIELD, MA 01301

MA LUST S105198916
MA RELEASE N/A

Relative:
Higher

LUST:

Actual:
268 ft.

Facility:
Release Tracking Number/Current Status: 1-0014184 / RAO
Status Date: 09/22/2005
Source Type: UST
Release Town: GREENFIELD
Notification Date: 11/12/2001
Category: 72 HR

Map ID
Direction
Distance
Elevation

MAP FINDINGS

Site

Database(s)

EDR ID Number
EPA ID Number

(Continued)

S105198916

Associated ID: Not reported
Phase: PHASE IV
Response Action Outcome: A2 - A permanent solution has been achieved. Contamination has not been reduced to background.
Oil Or Haz Material: Oil
Location Type: RESIDENTIAL
Source: UST

[Click here to access the MA DEP site for this facility:](#)

Chemicals:
Chemical: #2 FUEL OIL
Quantity: 154 parts per million
Actions:
Action Type: RLFA
Action Status: FOLOFF
Action Date: 1/14/2003
Response Action Outcome: A permanent solution has been achieved. Contamination has not been reduced to background.

Action Type: Immediate Response Action
Action Status: Written Plan Received
Action Date: 1/23/2002
Response Action Outcome: A permanent solution has been achieved. Contamination has not been reduced to background.

Action Type: Immediate Response Action
Action Status: Modified Revised or Updated Plan Received
Action Date: 10/14/2003
Response Action Outcome: A permanent solution has been achieved. Contamination has not been reduced to background.

Action Type: Immediate Response Action
Action Status: Status or Interim Report Received
Action Date: 10/14/2003
Response Action Outcome: A permanent solution has been achieved. Contamination has not been reduced to background.

Action Type: Immediate Response Action
Action Status: Status or Interim Report Received
Action Date: 10/15/2002
Response Action Outcome: A permanent solution has been achieved. Contamination has not been reduced to background.

Action Type: Immediate Response Action
Action Status: Oral Approval of a Modified Plan
Action Date: 10/15/2003
Response Action Outcome: A permanent solution has been achieved. Contamination has not been reduced to background.

Action Type: Immediate Response Action
Action Status: Written Approval of Plan
Action Date: 10/15/2003

Map ID
Direction
Distance
Elevation

MAP FINDINGS

Site

Database(s)

EDR ID Number
EPA ID Number

(Continued)

S105198916

Response Action Outcome: A permanent solution has been achieved. Contamination has not been reduced to background.

Action Type: RLFA
Action Status: FLDRAN
Action Date: 10/17/2002
Response Action Outcome: A permanent solution has been achieved. Contamination has not been reduced to background.

Action Type: RLFA
Action Status: FOLOFF
Action Date: 10/9/2002
Response Action Outcome: A permanent solution has been achieved. Contamination has not been reduced to background.

Action Type: Immediate Response Action
Action Status: Oral Approval of Plan or Action
Action Date: 11/12/2001
Response Action Outcome: A permanent solution has been achieved. Contamination has not been reduced to background.

Action Type: RLFA
Action Status: FLDD1A
Action Date: 11/12/2001
Response Action Outcome: A permanent solution has been achieved. Contamination has not been reduced to background.

Action Type: Release Disposition
Action Status: Reportable Release under MGL 21E
Action Date: 11/12/2001
Response Action Outcome: A permanent solution has been achieved. Contamination has not been reduced to background.

Action Type: RLFA
Action Status: FOLOFF
Action Date: 11/13/2001
Response Action Outcome: A permanent solution has been achieved. Contamination has not been reduced to background.

Action Type: Tier Classification
Action Status: Transmittal, Notice, or Notification Received
Action Date: 11/13/2002
Response Action Outcome: A permanent solution has been achieved. Contamination has not been reduced to background.

Action Type: Tier Classification
Action Status: Tier 2 Classification
Action Date: 11/13/2002
Response Action Outcome: A permanent solution has been achieved. Contamination has not been reduced to background.

Action Type: Phase 1
Action Status: Completion Statement Received
Action Date: 11/13/2002
Response Action Outcome: A permanent solution has been achieved. Contamination has not been reduced to background.

Map ID
Direction
Distance
Elevation

MAP FINDINGS

Site

Database(s)

EDR ID Number
EPA ID Number

(Continued)

S105198916

Action Type: A Notice sent to a Potentially Responsible Party (PRP)
Action Status: A MassDEP piece of correspondence was issued (approvals, NORs, etc.
Action Date: 11/14/2001
Response Action Outcome: A permanent solution has been achieved. Contamination has not been reduced to background.

Action Type: Phase 3
Action Status: Completion Statement Received
Action Date: 11/24/2004
Response Action Outcome: A permanent solution has been achieved. Contamination has not been reduced to background.

Action Type: Phase 2
Action Status: Completion Statement Received
Action Date: 11/24/2004
Response Action Outcome: A permanent solution has been achieved. Contamination has not been reduced to background.

Action Type: RNF
Action Status: Reportable Release under MGL 21E
Action Date: 11/26/2001
Response Action Outcome: A permanent solution has been achieved. Contamination has not been reduced to background.

Action Type: Response Action Outcome - RAO
Action Status: Level I - Technical Screen Audit
Action Date: 11/30/2005
Response Action Outcome: A permanent solution has been achieved. Contamination has not been reduced to background.

Action Type: Phase 1
Action Status: Level I - Technical Screen Audit
Action Date: 12/31/2002
Response Action Outcome: A permanent solution has been achieved. Contamination has not been reduced to background.

Action Type: Tier Classification
Action Status: Level I - Technical Screen Audit
Action Date: 12/31/2002
Response Action Outcome: A permanent solution has been achieved. Contamination has not been reduced to background.

Action Type: Immediate Response Action
Action Status: Level I - Technical Screen Audit
Action Date: 12/31/2002
Response Action Outcome: A permanent solution has been achieved. Contamination has not been reduced to background.

Action Type: Immediate Response Action
Action Status: Status or Interim Report Received
Action Date: 3/7/2005
Response Action Outcome: A permanent solution has been achieved. Contamination has not been reduced to background.

Action Type: Immediate Response Action
Action Status: Status or Interim Report Received
Action Date: 4/15/2004

Map ID
Direction
Distance
Elevation

MAP FINDINGS

Site

Database(s)

EDR ID Number
EPA ID Number

(Continued)

S105198916

Response Action Outcome: A permanent solution has been achieved. Contamination has not been reduced to background.

Action Type: Immediate Response Action
Action Status: Written Plan Received
Action Date: 6/23/2003
Response Action Outcome: A permanent solution has been achieved. Contamination has not been reduced to background.

Action Type: Immediate Response Action
Action Status: Status or Interim Report Received
Action Date: 6/23/2003
Response Action Outcome: A permanent solution has been achieved. Contamination has not been reduced to background.

Action Type: Immediate Response Action
Action Status: Level I - Technical Screen Audit
Action Date: 6/25/2003
Response Action Outcome: A permanent solution has been achieved. Contamination has not been reduced to background.

Action Type: Immediate Response Action
Action Status: Written Approval of Plan
Action Date: 6/26/2003
Response Action Outcome: A permanent solution has been achieved. Contamination has not been reduced to background.

Action Type: Immediate Response Action
Action Status: Completion Statement Received
Action Date: 9/22/2005
Response Action Outcome: A permanent solution has been achieved. Contamination has not been reduced to background.

Action Type: Response Action Outcome - RAO
Action Status: RAO Statement Received
Action Date: 9/22/2005
Response Action Outcome: A permanent solution has been achieved. Contamination has not been reduced to background.

Action Type: A Notice sent to a Potentially Responsible Party (PRP)
Action Status: ALSENT
Action Date: 9/26/2002
Response Action Outcome: A permanent solution has been achieved. Contamination has not been reduced to background.

Release:

Release Tracking Number/Current Status: 1-0014184 / RAO
Primary ID: Not reported
Official City: GREENFIELD
Notification: 11/12/2001
Category: 72 HR
Status Date: 09/22/2005
Phase: PHASE IV
Response Action Outcome: A2 - A permanent solution has been achieved. Contamination has not been reduced to background.
Oil / Haz Material Type: Oil

Map ID
Direction
Distance
Elevation

MAP FINDINGS

Site

Database(s)

EDR ID Number
EPA ID Number

(Continued)

S105198916

[Click here to access the MA DEP site for this facility:](#)

Actions:

Action Type: RLFA
Action Status: FOLOFF
Action Date: 1/14/2003
Response Action Outcome: A permanent solution has been achieved. Contamination has not been reduced to background.

Action Type: Immediate Response Action
Action Status: Written Plan Received
Action Date: 1/23/2002
Response Action Outcome: A permanent solution has been achieved. Contamination has not been reduced to background.

Action Type: Immediate Response Action
Action Status: Modified Revised or Updated Plan Received
Action Date: 10/14/2003
Response Action Outcome: A permanent solution has been achieved. Contamination has not been reduced to background.

Action Type: Immediate Response Action
Action Status: Status or Interim Report Received
Action Date: 10/14/2003
Response Action Outcome: A permanent solution has been achieved. Contamination has not been reduced to background.

Action Type: Immediate Response Action
Action Status: Status or Interim Report Received
Action Date: 10/15/2002
Response Action Outcome: A permanent solution has been achieved. Contamination has not been reduced to background.

Action Type: Immediate Response Action
Action Status: Oral Approval of a Modified Plan
Action Date: 10/15/2003
Response Action Outcome: A permanent solution has been achieved. Contamination has not been reduced to background.

Action Type: Immediate Response Action
Action Status: Written Approval of Plan
Action Date: 10/15/2003
Response Action Outcome: A permanent solution has been achieved. Contamination has not been reduced to background.

Action Type: RLFA
Action Status: FLDRAN
Action Date: 10/17/2002
Response Action Outcome: A permanent solution has been achieved. Contamination has not been reduced to background.

Action Type: RLFA
Action Status: FOLOFF
Action Date: 10/9/2002
Response Action Outcome: A permanent solution has been achieved. Contamination has not been reduced to background.

Map ID
Direction
Distance
Elevation

MAP FINDINGS

Site

Database(s)

EDR ID Number
EPA ID Number

(Continued)

S105198916

Action Type: Immediate Response Action
Action Status: Oral Approval of Plan or Action
Action Date: 11/12/2001
Response Action Outcome: A permanent solution has been achieved. Contamination has not been reduced to background.

Action Type: RLFA
Action Status: FLDD1A
Action Date: 11/12/2001
Response Action Outcome: A permanent solution has been achieved. Contamination has not been reduced to background.

Action Type: Release Disposition
Action Status: Reportable Release under MGL 21E
Action Date: 11/12/2001
Response Action Outcome: A permanent solution has been achieved. Contamination has not been reduced to background.

Action Type: RLFA
Action Status: FOLOFF
Action Date: 11/13/2001
Response Action Outcome: A permanent solution has been achieved. Contamination has not been reduced to background.

Action Type: Tier Classification
Action Status: Transmittal, Notice, or Notification Received
Action Date: 11/13/2002
Response Action Outcome: A permanent solution has been achieved. Contamination has not been reduced to background.

Action Type: Tier Classification
Action Status: Tier 2 Classification
Action Date: 11/13/2002
Response Action Outcome: A permanent solution has been achieved. Contamination has not been reduced to background.

Action Type: Phase 1
Action Status: Completion Statement Received
Action Date: 11/13/2002
Response Action Outcome: A permanent solution has been achieved. Contamination has not been reduced to background.

Action Type: A Notice sent to a Potentially Responsible Party (PRP)
Action Status: A MassDEP piece of correspondence was issued (approvals, NORs, etc.
Action Date: 11/14/2001
Response Action Outcome: A permanent solution has been achieved. Contamination has not been reduced to background.

Action Type: Phase 3
Action Status: Completion Statement Received
Action Date: 11/24/2004
Response Action Outcome: A permanent solution has been achieved. Contamination has not been reduced to background.

Action Type: Phase 2
Action Status: Completion Statement Received
Action Date: 11/24/2004

Map ID
Direction
Distance
Elevation

MAP FINDINGS

Site

Database(s)

EDR ID Number
EPA ID Number

(Continued)

S105198916

Response Action Outcome: A permanent solution has been achieved. Contamination has not been reduced to background.

Action Type: RNF
Action Status: Reportable Release under MGL 21E
Action Date: 11/26/2001
Response Action Outcome: A permanent solution has been achieved. Contamination has not been reduced to background.

Action Type: Response Action Outcome - RAO
Action Status: Level I - Technical Screen Audit
Action Date: 11/30/2005
Response Action Outcome: A permanent solution has been achieved. Contamination has not been reduced to background.

Action Type: Phase 1
Action Status: Level I - Technical Screen Audit
Action Date: 12/31/2002
Response Action Outcome: A permanent solution has been achieved. Contamination has not been reduced to background.

Action Type: Tier Classification
Action Status: Level I - Technical Screen Audit
Action Date: 12/31/2002
Response Action Outcome: A permanent solution has been achieved. Contamination has not been reduced to background.

Action Type: Immediate Response Action
Action Status: Level I - Technical Screen Audit
Action Date: 12/31/2002
Response Action Outcome: A permanent solution has been achieved. Contamination has not been reduced to background.

Action Type: Immediate Response Action
Action Status: Status or Interim Report Received
Action Date: 3/7/2005
Response Action Outcome: A permanent solution has been achieved. Contamination has not been reduced to background.

Action Type: Immediate Response Action
Action Status: Status or Interim Report Received
Action Date: 4/15/2004
Response Action Outcome: A permanent solution has been achieved. Contamination has not been reduced to background.

Action Type: Immediate Response Action
Action Status: Written Plan Received
Action Date: 6/23/2003
Response Action Outcome: A permanent solution has been achieved. Contamination has not been reduced to background.

Action Type: Immediate Response Action
Action Status: Status or Interim Report Received
Action Date: 6/23/2003
Response Action Outcome: A permanent solution has been achieved. Contamination has not been reduced to background.

Map ID
Direction
Distance
Elevation

MAP FINDINGS

Site

Database(s)

EDR ID Number
EPA ID Number

(Continued)

S105198916

Action Type: Immediate Response Action
Action Status: Level I - Technical Screen Audit
Action Date: 6/25/2003
Response Action Outcome: A permanent solution has been achieved. Contamination has not been reduced to background.

Action Type: Immediate Response Action
Action Status: Written Approval of Plan
Action Date: 6/26/2003
Response Action Outcome: A permanent solution has been achieved. Contamination has not been reduced to background.

Action Type: Immediate Response Action
Action Status: Completion Statement Received
Action Date: 9/22/2005
Response Action Outcome: A permanent solution has been achieved. Contamination has not been reduced to background.

Action Type: Response Action Outcome - RAO
Action Status: RAO Statement Received
Action Date: 9/22/2005
Response Action Outcome: A permanent solution has been achieved. Contamination has not been reduced to background.

Action Type: A Notice sent to a Potentially Responsible Party (PRP)
Action Status: ALSENT
Action Date: 9/26/2002
Response Action Outcome: A permanent solution has been achieved. Contamination has not been reduced to background.

Chemicals:
Chemical: #2 FUEL OIL
Quantity: 154 parts per million
Location Type: RESIDENTIAL
Source: UST

63
NNW
1/4-1/2
0.379 mi.
1999 ft.

PARKING AREA - 6 ARCH STREET
6 ARCH STREET
GREENFIELD, MA 01301

MA SHWS
MA RELEASE
S111411730
N/A

Relative: Lower
Actual: 229 ft.

SHWS:
Release Tracking Number/Current Status: 1-0018593 / RAO
Release Town: GREENFIELD
Notification Date: 12/21/2011
Category: 120 DY
Associated ID: Not reported
Current Status: Response Action Outcome
Status Date: 01/31/2012
Phase: Not reported
Response Action Outcome: B1 - Remedial actions have not been conducted because a level of No Significant Risk exists.
Oil Or Haz Material: Hazardous Material
Location Type: COMMERCIAL
Source: UNKNOWN

Map ID
Direction
Distance
Elevation

MAP FINDINGS

Site

Database(s)

EDR ID Number
EPA ID Number

PARKING AREA - 6 ARCH STREET (Continued)

S111411730

[Click here to access the MA DEP site for this facility:](#)

Chemicals:

Chemical: ARSENIC
Quantity: 31.8 milligrams per kilogram
Chemical: CADMIUM
Quantity: 3.15 milligrams per kilogram

Actions:

Action Type: Response Action Outcome - RAO
Action Status: RAO Statement Received
Action Date: 1/31/2012
Response Action Outcome: Remedial actions have not been conducted because a level of No Significant Risk exists.

Action Type: RNFE
Action Status: Transmittal, Notice, or Notification Received
Action Date: 12/21/2011
Response Action Outcome: Remedial actions have not been conducted because a level of No Significant Risk exists.

Action Type: Release Disposition
Action Status: Reportable Release under MGL 21E
Action Date: 12/21/2011
Response Action Outcome: Remedial actions have not been conducted because a level of No Significant Risk exists.

Action Type: A Notice sent to a Potentially Responsible Party (PRP)
Action Status: A MassDEP piece of correspondence was issued (approvals, NORs, etc.)
Action Date: 12/23/2011
Response Action Outcome: Remedial actions have not been conducted because a level of No Significant Risk exists.

Action Type: Response Action Outcome - RAO
Action Status: Level I - Technical Screen Audit
Action Date: 2/13/2012
Response Action Outcome: Remedial actions have not been conducted because a level of No Significant Risk exists.

Release:

Release Tracking Number/Current Status: 1-0018593 / RAO
Primary ID: Not reported
Official City: GREENFIELD
Notification: 12/21/2011
Category: 120 DY
Status Date: 01/31/2012
Phase: Not reported
Response Action Outcome: B1 - Remedial actions have not been conducted because a level of No Significant Risk exists.
Oil / Haz Material Type: Hazardous Material

[Click here to access the MA DEP site for this facility:](#)

Map ID
Direction
Distance
Elevation

MAP FINDINGS

Site

Database(s)

EDR ID Number
EPA ID Number

PARKING AREA - 6 ARCH STREET (Continued)

S111411730

Actions:

Action Type:	Response Action Outcome - RAO
Action Status:	RAO Statement Received
Action Date:	1/31/2012
Response Action Outcome:	Remedial actions have not been conducted because a level of No Significant Risk exists.
Action Type:	RNFE
Action Status:	Transmittal, Notice, or Notification Received
Action Date:	12/21/2011
Response Action Outcome:	Remedial actions have not been conducted because a level of No Significant Risk exists.
Action Type:	Release Disposition
Action Status:	Reportable Release under MGL 21E
Action Date:	12/21/2011
Response Action Outcome:	Remedial actions have not been conducted because a level of No Significant Risk exists.
Action Type:	A Notice sent to a Potentially Responsible Party (PRP)
Action Status:	A MassDEP piece of correspondence was issued (approvals, NORs, etc.
Action Date:	12/23/2011
Response Action Outcome:	Remedial actions have not been conducted because a level of No Significant Risk exists.
Action Type:	Response Action Outcome - RAO
Action Status:	Level I - Technical Screen Audit
Action Date:	2/13/2012
Response Action Outcome:	Remedial actions have not been conducted because a level of No Significant Risk exists.

Chemicals:

Chemical:	ARSENIC
Quantity:	31.8 milligrams per kilogram
Chemical:	CADMIUM
Quantity:	3.15 milligrams per kilogram
Location Type:	COMMERCIAL
Source:	UNKNOWN

64
West
1/4-1/2
0.379 mi.
1999 ft.

SIRUM BROTHERS TRUCKING
44 MAIN ST
GREENFIELD, MA 01301

MA SHWS **S102083366**
MA LUST **N/A**
MA RELEASE
MA HW GEN

Relative:
Lower

SHWS:

Actual:
220 ft.

Release Tracking Number/Current Status:	1-0010596 / REMOPS
Release Town:	GREENFIELD
Notification Date:	11/04/1994
Category:	72 HR
Associated ID:	Not reported
Current Status:	Remedy Operation Status
Status Date:	11/07/2007
Phase:	PHASE V
Response Action Outcome:	-
Oil Or Haz Material:	Oil
Location Type:	COMMERCIAL

Map ID
Direction
Distance
Elevation

MAP FINDINGS

Site

Database(s)

EDR ID Number
EPA ID Number

SIRUM BROTHERS TRUCKING (Continued)

S102083366

Source: UST
Source: UNKNOWN

[Click here to access the MA DEP site for this facility:](#)

Chemicals:
Chemical: GASOLINE
Quantity: 30 inches
Chemical: GASOLINE
Quantity: 0.5 inches

Actions:
Action Type: Immediate Response Action
Action Status: Status or Interim Report Received
Action Date: 1/18/1996
Response Action Outcome: Not reported

Action Type: Immediate Response Action
Action Status: Status or Interim Report Received
Action Date: 1/21/1998
Response Action Outcome: Not reported

Action Type: Immediate Response Action
Action Status: Status or Interim Report Received
Action Date: 1/28/1999
Response Action Outcome: Not reported

Action Type: Phase 2
Action Status: Completion Statement Received
Action Date: 1/30/2001
Response Action Outcome: Not reported

Action Type: Tier Classification
Action Status: Tier 2 Extension
Action Date: 10/23/2001
Response Action Outcome: Not reported

Action Type: RLFA
Action Status: FLDRAN
Action Date: 10/23/2006
Response Action Outcome: Not reported

Action Type: A Notice sent to a Potentially Responsible Party (PRP)
Action Status: A MassDEP piece of correspondence was issued (approvals, NORs, etc.
Action Date: 11/10/1994
Response Action Outcome: Not reported

Action Type: Partial RAO for this RTN
Action Status: RAO Statement Received
Action Date: 11/12/2003
Response Action Outcome: Not reported

Action Type: Downgradient Property Status
Action Status: Transmittal, Notice, or Notification Received
Action Date: 11/12/2003
Response Action Outcome: Not reported

Map ID
Direction
Distance
Elevation

MAP FINDINGS

Site

Database(s)

EDR ID Number
EPA ID Number

SIRUM BROTHERS TRUCKING (Continued)

S102083366

Action Type:	Phase 5
Action Status:	Remedy Operation Status Report Received
Action Date:	11/18/2008
Response Action Outcome:	Not reported
Action Type:	Phase 5
Action Status:	Status or Interim Report Received
Action Date:	11/18/2008
Response Action Outcome:	Not reported
Action Type:	Phase 5
Action Status:	RMRINT
Action Date:	11/18/2008
Response Action Outcome:	Not reported
Action Type:	RNF
Action Status:	Reportable Release under MGL 21E
Action Date:	11/22/1994
Response Action Outcome:	Not reported
Action Type:	An activity type that is related to an Audit
Action Status:	Notice of Non-compliance related to an Audit
Action Date:	11/22/2006
Response Action Outcome:	Not reported
Action Type:	Response Action Outcome - RAO
Action Status:	Level III - Comprehensive Audit
Action Date:	11/22/2006
Response Action Outcome:	Not reported
Action Type:	Downgradient Property Status
Action Status:	Submittal Determined to be Invalid by DEP
Action Date:	11/22/2006
Response Action Outcome:	Not reported
Action Type:	Release Disposition
Action Status:	Reportable Release under MGL 21E
Action Date:	11/4/1994
Response Action Outcome:	Not reported
Action Type:	Immediate Response Action
Action Status:	Oral Approval of Plan or Action
Action Date:	11/4/1994
Response Action Outcome:	Not reported
Action Type:	Tier Classification
Action Status:	Transmittal, Notice, or Notification Received
Action Date:	11/6/1995
Response Action Outcome:	Not reported
Action Type:	Tier Classification
Action Status:	Tier 2 Classification
Action Date:	11/6/1995
Response Action Outcome:	Not reported
Action Type:	Phase 1
Action Status:	Completion Statement Received

Map ID
Direction
Distance
Elevation

MAP FINDINGS

Site

Database(s)

EDR ID Number
EPA ID Number

SIRUM BROTHERS TRUCKING (Continued)

S102083366

Action Date:	11/6/1995
Response Action Outcome:	Not reported
Action Type:	Release Abatement Measure
Action Status:	RMRFIN
Action Date:	11/7/2007
Response Action Outcome:	Not reported
Action Type:	Phase 4
Action Status:	Modified Revised or Updated Plan Received
Action Date:	11/7/2007
Response Action Outcome:	Not reported
Action Type:	Phase 4
Action Status:	Completion Statement Received
Action Date:	11/7/2007
Response Action Outcome:	Not reported
Action Type:	Phase 5
Action Status:	Remedy Operation Status Submittal Received
Action Date:	11/7/2007
Response Action Outcome:	Not reported
Action Type:	Release Abatement Measure
Action Status:	Completion Statement Received
Action Date:	11/7/2007
Response Action Outcome:	Not reported
Action Type:	Phase 5
Action Status:	Work Started
Action Date:	11/7/2007
Response Action Outcome:	Not reported
Action Type:	Compliance and Enforcement Action
Action Status:	Interim Deadline Letter Issued
Action Date:	11/9/2000
Response Action Outcome:	Not reported
Action Type:	Immediate Response Action
Action Status:	Written Approval of Plan
Action Date:	12/13/1994
Response Action Outcome:	Not reported
Action Type:	Phase 4
Action Status:	Completion Statement Received
Action Date:	12/31/2002
Response Action Outcome:	Not reported
Action Type:	Phase 4
Action Status:	As-Built Construction Report Received
Action Date:	12/31/2002
Response Action Outcome:	Not reported
Action Type:	Immediate Response Action
Action Status:	Written Plan Received
Action Date:	12/7/1994
Response Action Outcome:	Not reported

Map ID
Direction
Distance
Elevation

MAP FINDINGS

Site

Database(s)

EDR ID Number
EPA ID Number

SIRUM BROTHERS TRUCKING (Continued)

S102083366

Action Type:	Compliance and Enforcement Action
Action Status:	Interim Deadline Letter Issued
Action Date:	12/7/2001
Response Action Outcome:	Not reported
Action Type:	Phase 3
Action Status:	Completion Statement Received
Action Date:	2/27/2001
Response Action Outcome:	Not reported
Action Type:	Release Abatement Measure
Action Status:	Written Plan Received
Action Date:	2/6/2007
Response Action Outcome:	Not reported
Action Type:	Immediate Response Action
Action Status:	Status or Interim Report Received
Action Date:	3/15/1995
Response Action Outcome:	Not reported
Action Type:	Response Action Outcome - RAO
Action Status:	Submittal Retracted
Action Date:	3/29/2007
Response Action Outcome:	Not reported
Action Type:	Tier Classification
Action Status:	Tier 2 Extension
Action Date:	3/29/2007
Response Action Outcome:	Not reported
Action Type:	An activity type that is related to an Audit
Action Status:	Audit Follow-up Completion Statement Received
Action Date:	3/29/2007
Response Action Outcome:	Not reported
Action Type:	Phase 5
Action Status:	Remedy Operation Status Report Received
Action Date:	5/14/2008
Response Action Outcome:	Not reported
Action Type:	Phase 5
Action Status:	RMRINT
Action Date:	5/14/2008
Response Action Outcome:	Not reported
Action Type:	Response Action Outcome - RAO
Action Status:	Revised Statement or Transmittal Received
Action Date:	5/14/2009
Response Action Outcome:	Not reported
Action Type:	Immediate Response Action
Action Status:	Completion Statement Received
Action Date:	6/18/2001
Response Action Outcome:	Not reported
Action Type:	Phase 4
Action Status:	Written Plan Received

Map ID
Direction
Distance
Elevation

MAP FINDINGS

Site

Database(s)

EDR ID Number
EPA ID Number

SIRUM BROTHERS TRUCKING (Continued)

S102083366

Action Date:	6/18/2001
Response Action Outcome:	Not reported
Action Type:	Immediate Response Action
Action Status:	Status or Interim Report Received
Action Date:	6/28/1995
Response Action Outcome:	Not reported
Action Type:	Immediate Response Action
Action Status:	Completion Statement Received
Action Date:	6/29/1999
Response Action Outcome:	Not reported
Action Type:	Immediate Response Action
Action Status:	Status or Interim Report Received
Action Date:	6/29/2000
Response Action Outcome:	Not reported
Action Type:	Compliance and Enforcement Action
Action Status:	Notice of Non-Compliance Issued
Action Date:	6/5/2000
Response Action Outcome:	Not reported
Action Type:	Immediate Response Action
Action Status:	Status or Interim Report Received
Action Date:	6/9/2000
Response Action Outcome:	Not reported
Action Type:	Immediate Response Action
Action Status:	Status or Interim Report Received
Action Date:	7/1/1996
Response Action Outcome:	Not reported
Action Type:	Phase 2
Action Status:	Scope of Work Received
Action Date:	7/12/2000
Response Action Outcome:	Not reported
Action Type:	Immediate Response Action
Action Status:	Status or Interim Report Received
Action Date:	7/7/1998
Response Action Outcome:	Not reported
Action Type:	Immediate Response Action
Action Status:	Status or Interim Report Received
Action Date:	8/12/1997
Response Action Outcome:	Not reported
Action Type:	Response Action Outcome - RAO
Action Status:	RAO Statement Received
Action Date:	8/17/2004
Response Action Outcome:	Not reported
Action Type:	Response Action Outcome - RAO
Action Status:	Level I - Technical Screen Audit
Action Date:	8/19/2009
Response Action Outcome:	Not reported

Map ID
Direction
Distance
Elevation

MAP FINDINGS

Site

Database(s)

EDR ID Number
EPA ID Number

SIRUM BROTHERS TRUCKING (Continued)

S102083366

Action Type:	Tier Classification
Action Status:	Tier 2 Extension
Action Date:	9/13/2000
Response Action Outcome:	Not reported
Action Type:	Response Action Outcome - RAO
Action Status:	Level I - Technical Screen Audit
Action Date:	9/16/2004
Response Action Outcome:	Not reported
Action Type:	Downgradient Property Status
Action Status:	Level I - Technical Screen Audit
Action Date:	9/17/2004
Response Action Outcome:	Not reported

LUST:

Facility:

Release Tracking Number/Current Status:	1-0000457 / PENNFA
Status Date:	08/12/1993
Source Type:	UST
Release Town:	GREENFIELD
Notification Date:	05/02/1988
Category:	NONE
Associated ID:	Not reported
Phase:	Not reported
Response Action Outcome:	-
Oil Or Haz Material:	Oil
Location Type:	GASSTATION
Source:	UST

[Click here to access the MA DEP site for this facility:](#)

Chemicals:

Chemical:	WASTE OIL
Quantity:	Not reported

Actions:

Action Type:	An activity type that is related to an Audit
Action Status:	NAFVIO
Action Date:	1/19/1995
Response Action Outcome:	Not reported
Action Type:	Release Disposition
Action Status:	Valid Transition Site
Action Date:	5/2/1988
Response Action Outcome:	Not reported
Action Type:	A Notice sent to a Potentially Responsible Party (PRP)
Action Status:	A MassDEP piece of correspondence was issued (approvals, NORs, etc.
Action Date:	5/2/1988
Response Action Outcome:	Not reported

Map ID
Direction
Distance
Elevation

MAP FINDINGS

Site

Database(s)

EDR ID Number
EPA ID Number

SIRUM BROTHERS TRUCKING (Continued)

S102083366

Action Type: TREGS
Action Status: PENNFA
Action Date: 8/12/1993
Response Action Outcome: Not reported

Facility:

Release Tracking Number/Current Status: 1-0010596 / REMOPS
Status Date: 11/07/2007
Source Type: UST
Release Town: GREENFIELD
Notification Date: 11/04/1994
Category: 72 HR
Associated ID: Not reported
Phase: PHASE V
Response Action Outcome: -
Oil Or Haz Material: Oil

Location Type: COMMERCIAL
Source: UST
Source: UNKNOWN

[Click here to access the MA DEP site for this facility:](#)

Chemicals:

Chemical: GASOLINE
Quantity: 30 inches
Chemical: GASOLINE
Quantity: 0.5 inches

Actions:

Action Type: Immediate Response Action
Action Status: Status or Interim Report Received
Action Date: 1/18/1996
Response Action Outcome: Not reported

Action Type: Immediate Response Action
Action Status: Status or Interim Report Received
Action Date: 1/21/1998
Response Action Outcome: Not reported

Action Type: Immediate Response Action
Action Status: Status or Interim Report Received
Action Date: 1/28/1999
Response Action Outcome: Not reported

Action Type: Phase 2
Action Status: Completion Statement Received
Action Date: 1/30/2001
Response Action Outcome: Not reported

Action Type: Tier Classification
Action Status: Tier 2 Extension
Action Date: 10/23/2001
Response Action Outcome: Not reported

Map ID
Direction
Distance
Elevation

MAP FINDINGS

Site

Database(s)

EDR ID Number
EPA ID Number

SIRUM BROTHERS TRUCKING (Continued)

S102083366

Action Type: RLFA
Action Status: FLDRAN
Action Date: 10/23/2006
Response Action Outcome: Not reported

Action Type: A Notice sent to a Potentially Responsible Party (PRP)
Action Status: A MassDEP piece of correspondence was issued (approvals, NORs, etc.
Action Date: 11/10/1994
Response Action Outcome: Not reported

Action Type: Partial RAO for this RTN
Action Status: RAO Statement Received
Action Date: 11/12/2003
Response Action Outcome: Not reported

Action Type: Downgradient Property Status
Action Status: Transmittal, Notice, or Notification Received
Action Date: 11/12/2003
Response Action Outcome: Not reported

Action Type: Phase 5
Action Status: Remedy Operation Status Report Received
Action Date: 11/18/2008
Response Action Outcome: Not reported

Action Type: Phase 5
Action Status: Status or Interim Report Received
Action Date: 11/18/2008
Response Action Outcome: Not reported

Action Type: Phase 5
Action Status: RMRINT
Action Date: 11/18/2008
Response Action Outcome: Not reported

Action Type: RNF
Action Status: Reportable Release under MGL 21E
Action Date: 11/22/1994
Response Action Outcome: Not reported

Action Type: An activity type that is related to an Audit
Action Status: Notice of Non-compliance related to an Audit
Action Date: 11/22/2006
Response Action Outcome: Not reported

Action Type: Response Action Outcome - RAO
Action Status: Level III - Comprehensive Audit
Action Date: 11/22/2006
Response Action Outcome: Not reported

Action Type: Downgradient Property Status
Action Status: Submittal Determined to be Invalid by DEP
Action Date: 11/22/2006
Response Action Outcome: Not reported

Action Type: Release Disposition
Action Status: Reportable Release under MGL 21E

Map ID
Direction
Distance
Elevation

MAP FINDINGS

Site

Database(s)

EDR ID Number
EPA ID Number

SIRUM BROTHERS TRUCKING (Continued)

S102083366

Action Date:	11/4/1994
Response Action Outcome:	Not reported
Action Type:	Immediate Response Action
Action Status:	Oral Approval of Plan or Action
Action Date:	11/4/1994
Response Action Outcome:	Not reported
Action Type:	Tier Classification
Action Status:	Transmittal, Notice, or Notification Received
Action Date:	11/6/1995
Response Action Outcome:	Not reported
Action Type:	Tier Classification
Action Status:	Tier 2 Classification
Action Date:	11/6/1995
Response Action Outcome:	Not reported
Action Type:	Phase 1
Action Status:	Completion Statement Received
Action Date:	11/6/1995
Response Action Outcome:	Not reported
Action Type:	Release Abatement Measure
Action Status:	RMRFIN
Action Date:	11/7/2007
Response Action Outcome:	Not reported
Action Type:	Phase 4
Action Status:	Modified Revised or Updated Plan Received
Action Date:	11/7/2007
Response Action Outcome:	Not reported
Action Type:	Phase 4
Action Status:	Completion Statement Received
Action Date:	11/7/2007
Response Action Outcome:	Not reported
Action Type:	Phase 5
Action Status:	Remedy Operation Status Submittal Received
Action Date:	11/7/2007
Response Action Outcome:	Not reported
Action Type:	Release Abatement Measure
Action Status:	Completion Statement Received
Action Date:	11/7/2007
Response Action Outcome:	Not reported
Action Type:	Phase 5
Action Status:	Work Started
Action Date:	11/7/2007
Response Action Outcome:	Not reported
Action Type:	Compliance and Enforcement Action
Action Status:	Interim Deadline Letter Issued
Action Date:	11/9/2000
Response Action Outcome:	Not reported

Map ID
Direction
Distance
Elevation

MAP FINDINGS

Site

Database(s)

EDR ID Number
EPA ID Number

SIRUM BROTHERS TRUCKING (Continued)

S102083366

Action Type:	Immediate Response Action
Action Status:	Written Approval of Plan
Action Date:	12/13/1994
Response Action Outcome:	Not reported
Action Type:	Phase 4
Action Status:	Completion Statement Received
Action Date:	12/31/2002
Response Action Outcome:	Not reported
Action Type:	Phase 4
Action Status:	As-Built Construction Report Received
Action Date:	12/31/2002
Response Action Outcome:	Not reported
Action Type:	Immediate Response Action
Action Status:	Written Plan Received
Action Date:	12/7/1994
Response Action Outcome:	Not reported
Action Type:	Compliance and Enforcement Action
Action Status:	Interim Deadline Letter Issued
Action Date:	12/7/2001
Response Action Outcome:	Not reported
Action Type:	Phase 3
Action Status:	Completion Statement Received
Action Date:	2/27/2001
Response Action Outcome:	Not reported
Action Type:	Release Abatement Measure
Action Status:	Written Plan Received
Action Date:	2/6/2007
Response Action Outcome:	Not reported
Action Type:	Immediate Response Action
Action Status:	Status or Interim Report Received
Action Date:	3/15/1995
Response Action Outcome:	Not reported
Action Type:	Response Action Outcome - RAO
Action Status:	Submittal Retracted
Action Date:	3/29/2007
Response Action Outcome:	Not reported
Action Type:	Tier Classification
Action Status:	Tier 2 Extension
Action Date:	3/29/2007
Response Action Outcome:	Not reported
Action Type:	An activity type that is related to an Audit
Action Status:	Audit Follow-up Completion Statement Received
Action Date:	3/29/2007
Response Action Outcome:	Not reported
Action Type:	Phase 5
Action Status:	Remedy Operation Status Report Received

Map ID
Direction
Distance
Elevation

MAP FINDINGS

Site

Database(s)

EDR ID Number
EPA ID Number

SIRUM BROTHERS TRUCKING (Continued)

S102083366

Action Date:	5/14/2008
Response Action Outcome:	Not reported
Action Type:	Phase 5
Action Status:	RMRINT
Action Date:	5/14/2008
Response Action Outcome:	Not reported
Action Type:	Response Action Outcome - RAO
Action Status:	Revised Statement or Transmittal Received
Action Date:	5/14/2009
Response Action Outcome:	Not reported
Action Type:	Immediate Response Action
Action Status:	Completion Statement Received
Action Date:	6/18/2001
Response Action Outcome:	Not reported
Action Type:	Phase 4
Action Status:	Written Plan Received
Action Date:	6/18/2001
Response Action Outcome:	Not reported
Action Type:	Immediate Response Action
Action Status:	Status or Interim Report Received
Action Date:	6/28/1995
Response Action Outcome:	Not reported
Action Type:	Immediate Response Action
Action Status:	Completion Statement Received
Action Date:	6/29/1999
Response Action Outcome:	Not reported
Action Type:	Immediate Response Action
Action Status:	Status or Interim Report Received
Action Date:	6/29/2000
Response Action Outcome:	Not reported
Action Type:	Compliance and Enforcement Action
Action Status:	Notice of Non-Compliance Issued
Action Date:	6/5/2000
Response Action Outcome:	Not reported
Action Type:	Immediate Response Action
Action Status:	Status or Interim Report Received
Action Date:	6/9/2000
Response Action Outcome:	Not reported
Action Type:	Immediate Response Action
Action Status:	Status or Interim Report Received
Action Date:	7/1/1996
Response Action Outcome:	Not reported
Action Type:	Phase 2
Action Status:	Scope of Work Received
Action Date:	7/12/2000
Response Action Outcome:	Not reported

Map ID
Direction
Distance
Elevation

MAP FINDINGS

Site

Database(s)

EDR ID Number
EPA ID Number

SIRUM BROTHERS TRUCKING (Continued)

S102083366

Action Type: Immediate Response Action
Action Status: Status or Interim Report Received
Action Date: 7/7/1998
Response Action Outcome: Not reported

Action Type: Immediate Response Action
Action Status: Status or Interim Report Received
Action Date: 8/12/1997
Response Action Outcome: Not reported

Action Type: Response Action Outcome - RAO
Action Status: RAO Statement Received
Action Date: 8/17/2004
Response Action Outcome: Not reported

Action Type: Response Action Outcome - RAO
Action Status: Level I - Technical Screen Audit
Action Date: 8/19/2009
Response Action Outcome: Not reported

Action Type: Tier Classification
Action Status: Tier 2 Extension
Action Date: 9/13/2000
Response Action Outcome: Not reported

Action Type: Response Action Outcome - RAO
Action Status: Level I - Technical Screen Audit
Action Date: 9/16/2004
Response Action Outcome: Not reported

Action Type: Downgradient Property Status
Action Status: Level I - Technical Screen Audit
Action Date: 9/17/2004
Response Action Outcome: Not reported

Release:

Release Tracking Number/Current Status: 1-0000457 / PENNFA
Primary ID: Not reported
Official City: GREENFIELD
Notification: 05/02/1988
Category: NONE
Status Date: 08/12/1993
Phase: Not reported
Response Action Outcome: -
Oil / Haz Material Type: Oil

[Click here to access the MA DEP site for this facility:](#)

Actions:

Action Type: An activity type that is related to an Audit
Action Status: NAFVIO
Action Date: 1/19/1995
Response Action Outcome: Not reported

Action Type: Release Disposition

Map ID
Direction
Distance
Elevation

MAP FINDINGS

Site

Database(s)

EDR ID Number
EPA ID Number

SIRUM BROTHERS TRUCKING (Continued)

S102083366

Action Status:	Valid Transition Site
Action Date:	5/2/1988
Response Action Outcome:	Not reported
Action Type:	A Notice sent to a Potentially Responsible Party (PRP)
Action Status:	A MassDEP piece of correspondence was issued (approvals, NORs, etc.
Action Date:	5/2/1988
Response Action Outcome:	Not reported
Action Type:	TREGS
Action Status:	PENNFA
Action Date:	8/12/1993
Response Action Outcome:	Not reported

Chemicals:

Chemical:	WASTE OIL
Quantity:	Not reported
Location Type:	GASSTATION
Source:	UST

Release Tracking Number/Current Status:	1-0010596 / REMOPS
Primary ID:	Not reported
Official City:	GREENFIELD
Notification:	11/04/1994
Category:	72 HR
Status Date:	11/07/2007
Phase:	PHASE V
Response Action Outcome:	-
Oil / Haz Material Type:	Oil

[Click here to access the MA DEP site for this facility:](#)

Actions:

Action Type:	Immediate Response Action
Action Status:	Status or Interim Report Received
Action Date:	1/18/1996
Response Action Outcome:	Not reported
Action Type:	Immediate Response Action
Action Status:	Status or Interim Report Received
Action Date:	1/21/1998
Response Action Outcome:	Not reported
Action Type:	Immediate Response Action
Action Status:	Status or Interim Report Received
Action Date:	1/28/1999
Response Action Outcome:	Not reported
Action Type:	Phase 2
Action Status:	Completion Statement Received
Action Date:	1/30/2001
Response Action Outcome:	Not reported
Action Type:	Tier Classification
Action Status:	Tier 2 Extension
Action Date:	10/23/2001

Map ID
Direction
Distance
Elevation

MAP FINDINGS

Site

Database(s)

EDR ID Number
EPA ID Number

SIRUM BROTHERS TRUCKING (Continued)

S102083366

Response Action Outcome: Not reported

Action Type: RLFA
Action Status: FLDRAN
Action Date: 10/23/2006
Response Action Outcome: Not reported

Action Type: A Notice sent to a Potentially Responsible Party (PRP)
Action Status: A MassDEP piece of correspondence was issued (approvals, NORs, etc.
Action Date: 11/10/1994
Response Action Outcome: Not reported

Action Type: Partial RAO for this RTN
Action Status: RAO Statement Received
Action Date: 11/12/2003
Response Action Outcome: Not reported

Action Type: Downgradient Property Status
Action Status: Transmittal, Notice, or Notification Received
Action Date: 11/12/2003
Response Action Outcome: Not reported

Action Type: Phase 5
Action Status: Remedy Operation Status Report Received
Action Date: 11/18/2008
Response Action Outcome: Not reported

Action Type: Phase 5
Action Status: Status or Interim Report Received
Action Date: 11/18/2008
Response Action Outcome: Not reported

Action Type: Phase 5
Action Status: RMRINT
Action Date: 11/18/2008
Response Action Outcome: Not reported

Action Type: RNF
Action Status: Reportable Release under MGL 21E
Action Date: 11/22/1994
Response Action Outcome: Not reported

Action Type: An activity type that is related to an Audit
Action Status: Notice of Non-compliance related to an Audit
Action Date: 11/22/2006
Response Action Outcome: Not reported

Action Type: Response Action Outcome - RAO
Action Status: Level III - Comprehensive Audit
Action Date: 11/22/2006
Response Action Outcome: Not reported

Action Type: Downgradient Property Status
Action Status: Submittal Determined to be Invalid by DEP
Action Date: 11/22/2006
Response Action Outcome: Not reported

Map ID
Direction
Distance
Elevation

MAP FINDINGS

Site

Database(s)

EDR ID Number
EPA ID Number

SIRUM BROTHERS TRUCKING (Continued)

S102083366

Action Type:	Release Disposition
Action Status:	Reportable Release under MGL 21E
Action Date:	11/4/1994
Response Action Outcome:	Not reported
Action Type:	Immediate Response Action
Action Status:	Oral Approval of Plan or Action
Action Date:	11/4/1994
Response Action Outcome:	Not reported
Action Type:	Tier Classification
Action Status:	Transmittal, Notice, or Notification Received
Action Date:	11/6/1995
Response Action Outcome:	Not reported
Action Type:	Tier Classification
Action Status:	Tier 2 Classification
Action Date:	11/6/1995
Response Action Outcome:	Not reported
Action Type:	Phase 1
Action Status:	Completion Statement Received
Action Date:	11/6/1995
Response Action Outcome:	Not reported
Action Type:	Release Abatement Measure
Action Status:	RMRFIN
Action Date:	11/7/2007
Response Action Outcome:	Not reported
Action Type:	Phase 4
Action Status:	Modified Revised or Updated Plan Received
Action Date:	11/7/2007
Response Action Outcome:	Not reported
Action Type:	Phase 4
Action Status:	Completion Statement Received
Action Date:	11/7/2007
Response Action Outcome:	Not reported
Action Type:	Phase 5
Action Status:	Remedy Operation Status Submittal Received
Action Date:	11/7/2007
Response Action Outcome:	Not reported
Action Type:	Release Abatement Measure
Action Status:	Completion Statement Received
Action Date:	11/7/2007
Response Action Outcome:	Not reported
Action Type:	Phase 5
Action Status:	Work Started
Action Date:	11/7/2007
Response Action Outcome:	Not reported
Action Type:	Compliance and Enforcement Action
Action Status:	Interim Deadline Letter Issued

Map ID
Direction
Distance
Elevation

MAP FINDINGS

Site

Database(s)

EDR ID Number
EPA ID Number

SIRUM BROTHERS TRUCKING (Continued)

S102083366

Action Date:	11/9/2000
Response Action Outcome:	Not reported
Action Type:	Immediate Response Action
Action Status:	Written Approval of Plan
Action Date:	12/13/1994
Response Action Outcome:	Not reported
Action Type:	Phase 4
Action Status:	Completion Statement Received
Action Date:	12/31/2002
Response Action Outcome:	Not reported
Action Type:	Phase 4
Action Status:	As-Built Construction Report Received
Action Date:	12/31/2002
Response Action Outcome:	Not reported
Action Type:	Immediate Response Action
Action Status:	Written Plan Received
Action Date:	12/7/1994
Response Action Outcome:	Not reported
Action Type:	Compliance and Enforcement Action
Action Status:	Interim Deadline Letter Issued
Action Date:	12/7/2001
Response Action Outcome:	Not reported
Action Type:	Phase 3
Action Status:	Completion Statement Received
Action Date:	2/27/2001
Response Action Outcome:	Not reported
Action Type:	Release Abatement Measure
Action Status:	Written Plan Received
Action Date:	2/6/2007
Response Action Outcome:	Not reported
Action Type:	Immediate Response Action
Action Status:	Status or Interim Report Received
Action Date:	3/15/1995
Response Action Outcome:	Not reported
Action Type:	Response Action Outcome - RAO
Action Status:	Submittal Retracted
Action Date:	3/29/2007
Response Action Outcome:	Not reported
Action Type:	Tier Classification
Action Status:	Tier 2 Extension
Action Date:	3/29/2007
Response Action Outcome:	Not reported
Action Type:	An activity type that is related to an Audit
Action Status:	Audit Follow-up Completion Statement Received
Action Date:	3/29/2007
Response Action Outcome:	Not reported

Map ID
Direction
Distance
Elevation

MAP FINDINGS

Site

Database(s)

EDR ID Number
EPA ID Number

SIRUM BROTHERS TRUCKING (Continued)

S102083366

Action Type: Phase 5
Action Status: Remedy Operation Status Report Received
Action Date: 5/14/2008
Response Action Outcome: Not reported

Action Type: Phase 5
Action Status: RMRINT
Action Date: 5/14/2008
Response Action Outcome: Not reported

Action Type: Response Action Outcome - RAO
Action Status: Revised Statement or Transmittal Received
Action Date: 5/14/2009
Response Action Outcome: Not reported

Action Type: Immediate Response Action
Action Status: Completion Statement Received
Action Date: 6/18/2001
Response Action Outcome: Not reported

Action Type: Phase 4
Action Status: Written Plan Received
Action Date: 6/18/2001
Response Action Outcome: Not reported

Action Type: Immediate Response Action
Action Status: Status or Interim Report Received
Action Date: 6/28/1995
Response Action Outcome: Not reported

Action Type: Immediate Response Action
Action Status: Completion Statement Received
Action Date: 6/29/1999
Response Action Outcome: Not reported

Action Type: Immediate Response Action
Action Status: Status or Interim Report Received
Action Date: 6/29/2000
Response Action Outcome: Not reported

Action Type: Compliance and Enforcement Action
Action Status: Notice of Non-Compliance Issued
Action Date: 6/5/2000
Response Action Outcome: Not reported

Action Type: Immediate Response Action
Action Status: Status or Interim Report Received
Action Date: 6/9/2000
Response Action Outcome: Not reported

Action Type: Immediate Response Action
Action Status: Status or Interim Report Received
Action Date: 7/1/1996
Response Action Outcome: Not reported

Action Type: Phase 2
Action Status: Scope of Work Received

Map ID
Direction
Distance
Elevation

MAP FINDINGS

Site

Database(s)

EDR ID Number
EPA ID Number

SIRUM BROTHERS TRUCKING (Continued)

S102083366

Action Date: 7/12/2000
Response Action Outcome: Not reported

Action Type: Immediate Response Action
Action Status: Status or Interim Report Received
Action Date: 7/7/1998
Response Action Outcome: Not reported

Action Type: Immediate Response Action
Action Status: Status or Interim Report Received
Action Date: 8/12/1997
Response Action Outcome: Not reported

Action Type: Response Action Outcome - RAO
Action Status: RAO Statement Received
Action Date: 8/17/2004
Response Action Outcome: Not reported

Action Type: Response Action Outcome - RAO
Action Status: Level I - Technical Screen Audit
Action Date: 8/19/2009
Response Action Outcome: Not reported

Action Type: Tier Classification
Action Status: Tier 2 Extension
Action Date: 9/13/2000
Response Action Outcome: Not reported

Action Type: Response Action Outcome - RAO
Action Status: Level I - Technical Screen Audit
Action Date: 9/16/2004
Response Action Outcome: Not reported

Action Type: Downgradient Property Status
Action Status: Level I - Technical Screen Audit
Action Date: 9/17/2004
Response Action Outcome: Not reported

Chemicals:
Chemical: GASOLINE
Quantity: 30 inches
Chemical: GASOLINE
Quantity: 0.5 inches
Location Type: COMMERCIAL
Source: UST
Source: UNKNOWN

HW GEN:
EPA Id: MAD041493628
RCRA Generator Status: VSQG
State Generator Status: SQG-MA

Map ID
Direction
Distance
Elevation

MAP FINDINGS

Site

Database(s)

EDR ID Number
EPA ID Number

O65
NNE
1/4-1/2
0.397 mi.
2097 ft.
Relative:
Higher
Actual:
242 ft.

NAPS TEXACO SERVICE STATION
151 FEDERAL ST
GREENFIELD, MA 01301
Site 2 of 2 in cluster O

MA LUST
MA UST
MA INST CONTROL
MA RELEASE
RCRA NonGen / NLR
FINDS
ECHO
MA Financial Assurance
1000376031
MAD981060825

LUST:

Facility:

Release Tracking Number/Current Status: 1-0017777 / RAO
Status Date: 03/30/2011
Source Type: UST
Release Town: GREENFIELD
Notification Date: 03/24/2010
Category: 120 DY
Associated ID: Not reported
Phase: Not reported
Response Action Outcome: A2 - A permanent solution has been achieved. Contamination has not been reduced to background.
Oil Or Haz Material: Not reported

Location Type: PRIVPROP
Location Type: COMMERCIAL
Source: UST

[Click here to access the MA DEP site for this facility:](#)

Chemicals:

Chemical: TOTAL PETROLEUM HYDROCARBONS
Quantity: 200 parts per million

Actions:

Action Type: A Notice sent to a Potentially Responsible Party (PRP)
Action Status: ALSSENT
Action Date: 1/19/2011
Response Action Outcome: A permanent solution has been achieved. Contamination has not been reduced to background.

Action Type: Activity and Use Limitation
Action Status: Action Status or AUL Terminated
Action Date: 10/25/2011
Response Action Outcome: A permanent solution has been achieved. Contamination has not been reduced to background.

Action Type: Response Action Outcome - RAO
Action Status: Revised Statement or Transmittal Received
Action Date: 10/25/2011
Response Action Outcome: A permanent solution has been achieved. Contamination has not been reduced to background.

Action Type: Response Action Outcome - RAO
Action Status: Revised Statement or Transmittal Received
Action Date: 10/31/2011
Response Action Outcome: A permanent solution has been achieved. Contamination has not been reduced to background.

Map ID
Direction
Distance
Elevation

MAP FINDINGS

Site

Database(s)

EDR ID Number
EPA ID Number

NAPS TEXACO SERVICE STATION (Continued)

1000376031

Action Type:	Activity and Use Limitation
Action Status:	Action Status or AUL Terminated
Action Date:	10/31/2011
Response Action Outcome:	A permanent solution has been achieved. Contamination has not been reduced to background.
Action Type:	Response Action Outcome - RAO
Action Status:	Level I - Technical Screen Audit
Action Date:	11/2/2011
Response Action Outcome:	A permanent solution has been achieved. Contamination has not been reduced to background.
Action Type:	Release Abatement Measure
Action Status:	Completion Statement Received
Action Date:	2/1/2011
Response Action Outcome:	A permanent solution has been achieved. Contamination has not been reduced to background.
Action Type:	Release Disposition
Action Status:	Release or TOR Less than Reporting Requirement
Action Date:	3/19/2010
Response Action Outcome:	A permanent solution has been achieved. Contamination has not been reduced to background.
Action Type:	RNFE
Action Status:	Transmittal, Notice, or Notification Received
Action Date:	3/24/2010
Response Action Outcome:	A permanent solution has been achieved. Contamination has not been reduced to background.
Action Type:	Release Disposition
Action Status:	Reportable Release under MGL 21E
Action Date:	3/24/2010
Response Action Outcome:	A permanent solution has been achieved. Contamination has not been reduced to background.
Action Type:	A Notice sent to a Potentially Responsible Party (PRP)
Action Status:	A MassDEP piece of correspondence was issued (approvals, NORs, etc.
Action Date:	3/26/2010
Response Action Outcome:	A permanent solution has been achieved. Contamination has not been reduced to background.
Action Type:	Activity and Use Limitation
Action Status:	Transmittal, Notice, or Notification Received
Action Date:	3/29/2011
Response Action Outcome:	A permanent solution has been achieved. Contamination has not been reduced to background.
Action Type:	Response Action Outcome - RAO
Action Status:	RAO Statement Received
Action Date:	3/30/2011
Response Action Outcome:	A permanent solution has been achieved. Contamination has not been reduced to background.
Action Type:	Response Action Outcome - RAO
Action Status:	Fee Received - FMCRA Use Only
Action Date:	3/31/2011

Map ID
Direction
Distance
Elevation

MAP FINDINGS

Site

Database(s)

EDR ID Number
EPA ID Number

NAPS TEXACO SERVICE STATION (Continued)

1000376031

Response Action Outcome: A permanent solution has been achieved. Contamination has not been reduced to background.

Action Type: Release Abatement Measure

Action Status: Written Plan Received

Action Date: 4/5/2010

Response Action Outcome: A permanent solution has been achieved. Contamination has not been reduced to background.

Action Type: Release Abatement Measure

Action Status: Level I - Technical Screen Audit

Action Date: 4/8/2010

Response Action Outcome: A permanent solution has been achieved. Contamination has not been reduced to background.

Action Type: Response Action Outcome - RAO

Action Status: Level I - Technical Screen Audit

Action Date: 7/15/2011

Response Action Outcome: A permanent solution has been achieved. Contamination has not been reduced to background.

Action Type: Release Abatement Measure

Action Status: Status or Interim Report Received

Action Date: 7/22/2010

Response Action Outcome: A permanent solution has been achieved. Contamination has not been reduced to background.

Action Type: An activity type that is related to an Audit

Action Status: NOA

Action Date: 8/17/2011

Response Action Outcome: A permanent solution has been achieved. Contamination has not been reduced to background.

Action Type: RLFA

Action Status: FLDRAN

Action Date: 9/1/2011

Response Action Outcome: A permanent solution has been achieved. Contamination has not been reduced to background.

Action Type: Activity and Use Limitation

Action Status: Level III - Comprehensive Audit

Action Date: 9/13/2011

Response Action Outcome: A permanent solution has been achieved. Contamination has not been reduced to background.

Action Type: An activity type that is related to an Audit

Action Status: NAFNVD

Action Date: 9/13/2011

Response Action Outcome: A permanent solution has been achieved. Contamination has not been reduced to background.

UST:

Facility:

Facility ID: 6125

Owner Id: 5177

Map ID
Direction
Distance
Elevation

MAP FINDINGS

Site

Database(s)

EDR ID Number
EPA ID Number

NAPS TEXACO SERVICE STATION (Continued)

1000376031

Owner: PAUL E LAFLEUR
Owner Address: 151 FEDERAL ST
Owner City,St,Zip: GREENFIELD, MA 01301
Telephone: Not reported
Description: Not reported
Facility address 2: Not reported
Owner address 2: Not reported
Latitude: 42.59301
Longitude: -72.59779
Contact name: Not reported
Contact address1: Not reported
Contact address2: Not reported
Contact city: Not reported
Contact state: Not reported
Contact zip: Not reported
Contact email: Not reported
Update: 2009-03-30 00:00:00
Update by: Not reported
Fac status: CLOSED

Tank ID: 1
Tank Status: Tank Removed
Status Date: 12/30/1986
Date Installed: 04/23/1971
Capacity: 6000
Contents: Gasoline
Tank Usage: Not reported
Tank Leak Detection: Not reported
Pipe Leak Detection: Not reported
Latitude: Not reported
Longitude: Not reported
Tank construct: Not reported
Pipe construct: Not reported
Ptype: Not reported
Number of compartment: Not reported
Pipe install date: Not reported
Pipe leak install date: Not reported
Submersible sump: N
Submersible sump install date: Not reported
Turbine sump: N
Turbine sump sensor: N
Intermediate sump: N
Intermediate sump sensor: N
Spill bucket installed date: Not reported
Spill bucket sensor: N
Overfill protect install: Not reported
Overfill protect type: Not reported
Automatic line leak detect: Not reported
Tank corrosion type: Not reported
Leak corrosion type: Not reported

Tank ID: 2
Tank Status: Tank Removed
Status Date: 12/30/1986
Date Installed: 04/22/1946

Map ID
Direction
Distance
Elevation

MAP FINDINGS

Site

Database(s)

EDR ID Number
EPA ID Number

NAPS TEXACO SERVICE STATION (Continued)

1000376031

Capacity: 1000
Contents: Gasoline
Tank Usage: Not reported
Tank Leak Detection: Not reported
Pipe Leak Detection: Not reported
Latitude: Not reported
Longitude: Not reported
Tank construct: Not reported
Pipe construct: Not reported
Ptype: Not reported
Number of compartment: Not reported
Pipe install date: Not reported
Pipe leak install date: Not reported
Submersible sump: N
Submersible sump install date: Not reported
Turbine sump: N
Turbine sump sensor: N
Intermediate sump: N
Intermediate sump sensor: N
Spill bucket installed date: Not reported
Spill bucket sensor: N
Overfill protect install: Not reported
Overfill protect type: Not reported
Automatic line leak detect: Not reported
Tank corrosion type: Not reported
Leak corrosion type: Not reported

Tank ID: 3
Tank Status: Tank Removed
Status Date: 12/30/1986
Date Installed: 04/22/1946
Capacity: 1000
Contents: Gasoline
Tank Usage: Not reported
Tank Leak Detection: Not reported
Pipe Leak Detection: Not reported
Latitude: Not reported
Longitude: Not reported
Tank construct: Not reported
Pipe construct: Not reported
Ptype: Not reported
Number of compartment: Not reported
Pipe install date: Not reported
Pipe leak install date: Not reported
Submersible sump: N
Submersible sump install date: Not reported
Turbine sump: N
Turbine sump sensor: N
Intermediate sump: N
Intermediate sump sensor: N
Spill bucket installed date: Not reported
Spill bucket sensor: N
Overfill protect install: Not reported
Overfill protect type: Not reported
Automatic line leak detect: Not reported
Tank corrosion type: Not reported

Map ID
Direction
Distance
Elevation

MAP FINDINGS

Site

Database(s)

EDR ID Number
EPA ID Number

NAPS TEXACO SERVICE STATION (Continued)

1000376031

Leak corrosion type: Not reported

Tank ID: 4
Tank Status: Tank Removed
Status Date: 12/30/1986
Date Installed: 04/22/1946
Capacity: 1000
Contents: Gasoline
Tank Usage: Not reported
Tank Leak Detection: Not reported
Pipe Leak Detection: Not reported
Latitude: Not reported
Longitude: Not reported
Tank construct: Not reported
Pipe construct: Not reported
Ptype: Not reported
Number of compartment: Not reported
Pipe install date: Not reported
Pipe leak install date: Not reported
Submersible sump: N
Submersible sump install date: Not reported
Turbine sump: N
Turbine sump sensor: N
Intermediate sump: N
Intermediate sump sensor: N
Spill bucket installed date: Not reported
Spill bucket sensor: N
Overfill protect install: Not reported
Overfill protect type: Not reported
Automatic line leak detect: Not reported
Tank corrosion type: Not reported
Leak corrosion type: Not reported

Tank ID: 5
Tank Status: Tank Removed
Status Date: 12/30/1986
Date Installed: 04/22/1946
Capacity: 3000
Contents: Gasoline
Tank Usage: Not reported
Tank Leak Detection: Not reported
Pipe Leak Detection: Not reported
Latitude: Not reported
Longitude: Not reported
Tank construct: Not reported
Pipe construct: Not reported
Ptype: Not reported
Number of compartment: Not reported
Pipe install date: Not reported
Pipe leak install date: Not reported
Submersible sump: N
Submersible sump install date: Not reported
Turbine sump: N
Turbine sump sensor: N
Intermediate sump: N

Map ID
Direction
Distance
Elevation

MAP FINDINGS

Site

Database(s)

EDR ID Number
EPA ID Number

NAPS TEXACO SERVICE STATION (Continued)

1000376031

Intermediate sump sensor: N
Spill bucket installed date: Not reported
Spill bucket sensor: N
Overfill protect install: Not reported
Overfill protect type: Not reported
Automatic line leak detect: Not reported
Tank corrosion type: Not reported
Leak corrosion type: Not reported

Tank ID: 6
Tank Status: Tank Removed
Status Date: 10/10/1986
Date Installed: 01/01/1982
Capacity: 275
Contents: Waste Oil
Tank Usage: Not reported
Tank Leak Detection: Not reported
Pipe Leak Detection: Not reported
Latitude: Not reported
Longitude: Not reported
Tank construct: Not reported
Pipe construct: Not reported
Ptype: Not reported
Number of compartment: Not reported
Pipe install date: Not reported
Pipe leak install date: Not reported
Submersible sump: N
Submersible sump install date: Not reported
Turbine sump: N
Turbine sump sensor: N
Intermediate sump: N
Intermediate sump sensor: N
Spill bucket installed date: Not reported
Spill bucket sensor: N
Overfill protect install: Not reported
Overfill protect type: Not reported
Automatic line leak detect: Not reported
Tank corrosion type: Not reported
Leak corrosion type: Not reported

Tank ID: 7
Tank Status: Tank Removed
Status Date: 12/30/1986
Date Installed: 04/22/1936
Capacity: 500
Contents: Bulk Heati
Tank Usage: Not reported
Tank Leak Detection: Not reported
Pipe Leak Detection: Not reported
Latitude: Not reported
Longitude: Not reported
Tank construct: Not reported
Pipe construct: Not reported
Ptype: Not reported
Number of compartment: Not reported

Map ID
Direction
Distance
Elevation

MAP FINDINGS

Site

Database(s)

EDR ID Number
EPA ID Number

NAPS TEXACO SERVICE STATION (Continued)

1000376031

Pipe install date: Not reported
Pipe leak install date: Not reported
Submersible sump: N
Submersible sump install date: Not reported
Turbine sump: N
Turbine sump sensor: N
Intermediate sump: N
Intermediate sump sensor: N
Spill bucket installed date: Not reported
Spill bucket sensor: N
Overfill protect install: Not reported
Overfill protect type: Not reported
Automatic line leak detect: Not reported
Tank corrosion type: Not reported
Leak corrosion type: Not reported

INST CONTROL:

Release Tracking Number: 1-0017777
Action Type: AUL
Action Stat: ACTAUD
Action Date: 09/13/2011
Response Action Outcome: A2 - A permanent solution has been achieved. Contamination has not been reduced to background.

Release Tracking Number: 1-0017777
Action Type: AUL
Action Stat: RECPT
Action Date: 03/29/2011
Response Action Outcome: A2 - A permanent solution has been achieved. Contamination has not been reduced to background.

Release Tracking Number: 1-0017777
Action Type: AUL
Action Stat: TERMIN
Action Date: 10/25/2011
Response Action Outcome: A2 - A permanent solution has been achieved. Contamination has not been reduced to background.

Release Tracking Number: 1-0017777
Action Type: AUL
Action Stat: TERMIN
Action Date: 10/31/2011
Response Action Outcome: A2 - A permanent solution has been achieved. Contamination has not been reduced to background.

Release:

Release Tracking Number/Current Status: 1-0017777 / RAO
Primary ID: Not reported
Official City: GREENFIELD
Notification: 03/24/2010
Category: 120 DY
Status Date: 03/30/2011
Phase: Not reported
Response Action Outcome: A2 - A permanent solution has been achieved. Contamination has not been reduced to background.
Oil / Haz Material Type: Not reported

Map ID
Direction
Distance
Elevation

MAP FINDINGS

Site

Database(s)

EDR ID Number
EPA ID Number

NAPS TEXACO SERVICE STATION (Continued)

1000376031

[Click here to access the MA DEP site for this facility:](#)

Actions:

Action Type: A Notice sent to a Potentially Responsible Party (PRP)
Action Status: ALSENT
Action Date: 1/19/2011
Response Action Outcome: A permanent solution has been achieved. Contamination has not been reduced to background.

Action Type: Activity and Use Limitation
Action Status: Action Status or AUL Terminated
Action Date: 10/25/2011
Response Action Outcome: A permanent solution has been achieved. Contamination has not been reduced to background.

Action Type: Response Action Outcome - RAO
Action Status: Revised Statement or Transmittal Received
Action Date: 10/25/2011
Response Action Outcome: A permanent solution has been achieved. Contamination has not been reduced to background.

Action Type: Response Action Outcome - RAO
Action Status: Revised Statement or Transmittal Received
Action Date: 10/31/2011
Response Action Outcome: A permanent solution has been achieved. Contamination has not been reduced to background.

Action Type: Activity and Use Limitation
Action Status: Action Status or AUL Terminated
Action Date: 10/31/2011
Response Action Outcome: A permanent solution has been achieved. Contamination has not been reduced to background.

Action Type: Response Action Outcome - RAO
Action Status: Level I - Technical Screen Audit
Action Date: 11/2/2011
Response Action Outcome: A permanent solution has been achieved. Contamination has not been reduced to background.

Action Type: Release Abatement Measure
Action Status: Completion Statement Received
Action Date: 2/1/2011
Response Action Outcome: A permanent solution has been achieved. Contamination has not been reduced to background.

Action Type: Release Disposition
Action Status: Release or TOR Less than Reporting Requirement
Action Date: 3/19/2010
Response Action Outcome: A permanent solution has been achieved. Contamination has not been reduced to background.

Action Type: RNFE
Action Status: Transmittal, Notice, or Notification Received
Action Date: 3/24/2010
Response Action Outcome: A permanent solution has been achieved. Contamination has not been reduced to background.

Map ID
Direction
Distance
Elevation

MAP FINDINGS

Site

Database(s)

EDR ID Number
EPA ID Number

NAPS TEXACO SERVICE STATION (Continued)

1000376031

Action Type:	Release Disposition
Action Status:	Reportable Release under MGL 21E
Action Date:	3/24/2010
Response Action Outcome:	A permanent solution has been achieved. Contamination has not been reduced to background.
Action Type:	A Notice sent to a Potentially Responsible Party (PRP)
Action Status:	A MassDEP piece of correspondence was issued (approvals, NORs, etc.
Action Date:	3/26/2010
Response Action Outcome:	A permanent solution has been achieved. Contamination has not been reduced to background.
Action Type:	Activity and Use Limitation
Action Status:	Transmittal, Notice, or Notification Received
Action Date:	3/29/2011
Response Action Outcome:	A permanent solution has been achieved. Contamination has not been reduced to background.
Action Type:	Response Action Outcome - RAO
Action Status:	RAO Statement Received
Action Date:	3/30/2011
Response Action Outcome:	A permanent solution has been achieved. Contamination has not been reduced to background.
Action Type:	Response Action Outcome - RAO
Action Status:	Fee Received - FMCRA Use Only
Action Date:	3/31/2011
Response Action Outcome:	A permanent solution has been achieved. Contamination has not been reduced to background.
Action Type:	Release Abatement Measure
Action Status:	Written Plan Received
Action Date:	4/5/2010
Response Action Outcome:	A permanent solution has been achieved. Contamination has not been reduced to background.
Action Type:	Release Abatement Measure
Action Status:	Level I - Technical Screen Audit
Action Date:	4/8/2010
Response Action Outcome:	A permanent solution has been achieved. Contamination has not been reduced to background.
Action Type:	Response Action Outcome - RAO
Action Status:	Level I - Technical Screen Audit
Action Date:	7/15/2011
Response Action Outcome:	A permanent solution has been achieved. Contamination has not been reduced to background.
Action Type:	Release Abatement Measure
Action Status:	Status or Interim Report Received
Action Date:	7/22/2010
Response Action Outcome:	A permanent solution has been achieved. Contamination has not been reduced to background.
Action Type:	An activity type that is related to an Audit
Action Status:	NOA
Action Date:	8/17/2011

Map ID
Direction
Distance
Elevation

MAP FINDINGS

Site

Database(s)

EDR ID Number
EPA ID Number

NAPS TEXACO SERVICE STATION (Continued)

1000376031

Response Action Outcome: A permanent solution has been achieved. Contamination has not been reduced to background.

Action Type: RLFA
Action Status: FLDRAN
Action Date: 9/1/2011
Response Action Outcome: A permanent solution has been achieved. Contamination has not been reduced to background.

Action Type: Activity and Use Limitation
Action Status: Level III - Comprehensive Audit
Action Date: 9/13/2011
Response Action Outcome: A permanent solution has been achieved. Contamination has not been reduced to background.

Action Type: An activity type that is related to an Audit
Action Status: NAFNVD
Action Date: 9/13/2011
Response Action Outcome: A permanent solution has been achieved. Contamination has not been reduced to background.

Chemicals:
Chemical: TOTAL PETROLEUM HYDROCARBONS
Quantity: 200 parts per million
Location Type: PRIVPROP
Location Type: COMMERCIAL
Source: UST

RCRA NonGen / NLR:

Date form received by agency: 01/31/1986
Facility name: NAPS TEXACO SERVICE STATION
Facility address: 151 FEDERAL ST
GREENFIELD, MA 01301
EPA ID: MAD981060825
Contact: PAUL-E LAFLEUR
Contact address: 151 FEDERAL ST
GREENFIELD, MA 01301
Contact country: US
Contact telephone: 413-773-7453
Contact email: Not reported
EPA Region: 01
Classification: Non-Generator
Description: Handler: Non-Generators do not presently generate hazardous waste

Owner/Operator Summary:

Owner/operator name: PAUL E LAFLEUR
Owner/operator address: 151 FEDERAL ST
GREENFIELD, MA 01301
Owner/operator country: US
Owner/operator telephone: Not reported
Owner/operator email: Not reported
Owner/operator fax: Not reported
Owner/operator extension: Not reported
Legal status: Private
Owner/Operator Type: Owner
Owner/Op start date: 10/16/2004

Map ID
Direction
Distance
Elevation

MAP FINDINGS

Site

Database(s)

EDR ID Number
EPA ID Number

NAPS TEXACO SERVICE STATION (Continued)

1000376031

Owner/Op end date: Not reported

Owner/operator name: NAPS TEXACO SERVICE STATION
Owner/operator address: 151 FEDERAL ST
GREENFIELD, MA 01301

Owner/operator country: US
Owner/operator telephone: Not reported
Owner/operator email: Not reported
Owner/operator fax: Not reported
Owner/operator extension: Not reported
Legal status: Private
Owner/Operator Type: Operator
Owner/Op start date: 03/01/1990
Owner/Op end date: 06/03/1991

Handler Activities Summary:

U.S. importer of hazardous waste: No
Mixed waste (haz. and radioactive): No
Recycler of hazardous waste: No
Transporter of hazardous waste: No
Treater, storer or disposer of HW: No
Underground injection activity: No
On-site burner exemption: No
Furnace exemption: No
Used oil fuel burner: No
Used oil processor: No
Used oil refiner: No
Used oil fuel marketer to burner: No
Used oil Specification marketer: No
Used oil transfer facility: No
Used oil transporter: No

. Waste code: D001
. Waste name: IGNITABLE HAZARDOUS WASTES ARE THOSE WASTES WHICH HAVE A FLASHPOINT OF LESS THAN 140 DEGREES FAHRENHEIT AS DETERMINED BY A PENSKEY-MARTENS CLOSED CUP FLASH POINT TESTER. ANOTHER METHOD OF DETERMINING THE FLASH POINT OF A WASTE IS TO REVIEW THE MATERIAL SAFETY DATA SHEET, WHICH CAN BE OBTAINED FROM THE MANUFACTURER OR DISTRIBUTOR OF THE MATERIAL. LACQUER THINNER IS AN EXAMPLE OF A COMMONLY USED SOLVENT WHICH WOULD BE CONSIDERED AS IGNITABLE HAZARDOUS WASTE.

Violation Status: No violations found

FINDS:

Registry ID: 110055970294

Environmental Interest/Information System
MA-EPICS - Massachusetts Environmental Protection Integrated Computer System

Registry ID: 110003459196

Environmental Interest/Information System
RCRAInfo is a national information system that supports the Resource Conservation and Recovery Act (RCRA) program through the tracking of events and activities related to facilities that generate, transport,

Map ID
Direction
Distance
Elevation

MAP FINDINGS

Site

Database(s)

EDR ID Number
EPA ID Number

NAPS TEXACO SERVICE STATION (Continued)

1000376031

and treat, store, or dispose of hazardous waste. RCRAInfo allows RCRA program staff to track the notification, permit, compliance, and corrective action activities required under RCRA.

[Click this hyperlink](#) while viewing on your computer to access additional FINDS: detail in the EDR Site Report.

ECHO:

Envid: 1000376031
Registry ID: 110003459196
DFR URL: <http://echo.epa.gov/detailed-facility-report?fid=110003459196>

MA Financial Assurance 2:

Facility Id: 6125
Description: Other
Work Phone: (413) 773-7453

**66
NW
1/4-1/2
0.422 mi.
2230 ft.**

**NO LOCATION AID
15 ARCH ST
GREENFIELD, MA**

**MA SHWS S108348067
MA RELEASE N/A**

**Relative:
Lower
Actual:
233 ft.**

SHWS:

Release Tracking Number/Current Status: 1-0016436 / RAO
Release Town: GREENFIELD
Notification Date: 12/01/2006
Category: TWO HR
Associated ID: Not reported
Current Status: Response Action Outcome
Status Date: 08/15/2007
Phase: Not reported
Response Action Outcome: A2 - A permanent solution has been achieved. Contamination has not been reduced to background.
Oil Or Haz Material: Oil
Location Type: INDUSTRIAL
Source: UNKNOWN

Click here to access the MA DEP site for this facility:

Chemicals:

Chemical: #4 FUEL OIL
Quantity: Not reported

Actions:

Action Type: Immediate Response Action
Action Status: Oral Approval of Plan or Action
Action Date: 1/8/2007
Response Action Outcome: A permanent solution has been achieved. Contamination has not been reduced to background.

Action Type: RLFA
Action Status: FOLFLD
Action Date: 1/9/2007
Response Action Outcome: A permanent solution has been achieved. Contamination has not been

Map ID
Direction
Distance
Elevation

MAP FINDINGS

Site

Database(s)

EDR ID Number
EPA ID Number

NO LOCATION AID (Continued)

S108348067

reduced to background.

Action Type: Release Disposition
Action Status: Reportable Release under MGL 21E
Action Date: 12/1/2006
Response Action Outcome: A permanent solution has been achieved. Contamination has not been reduced to background.

Action Type: A Notice sent to a Potentially Responsible Party (PRP)
Action Status: A MassDEP piece of correspondence was issued (approvals, NORs, etc.)
Action Date: 12/7/2006
Response Action Outcome: A permanent solution has been achieved. Contamination has not been reduced to background.

Action Type: RNF
Action Status: Reportable Release under MGL 21E
Action Date: 2/1/2007
Response Action Outcome: A permanent solution has been achieved. Contamination has not been reduced to background.

Action Type: Immediate Response Action
Action Status: Written Plan Received
Action Date: 2/1/2007
Response Action Outcome: A permanent solution has been achieved. Contamination has not been reduced to background.

Action Type: RLFA
Action Status: FOLOFF
Action Date: 3/16/2007
Response Action Outcome: A permanent solution has been achieved. Contamination has not been reduced to background.

Action Type: RLFA
Action Status: FOLOFF
Action Date: 3/23/2007
Response Action Outcome: A permanent solution has been achieved. Contamination has not been reduced to background.

Action Type: RLFA
Action Status: FOLOFF
Action Date: 3/26/2007
Response Action Outcome: A permanent solution has been achieved. Contamination has not been reduced to background.

Action Type: Immediate Response Action
Action Status: Status or Interim Report Received
Action Date: 4/9/2007
Response Action Outcome: A permanent solution has been achieved. Contamination has not been reduced to background.

Action Type: Response Action Outcome - RAO
Action Status: Fee Received - FMCRA Use Only
Action Date: 8/10/2007
Response Action Outcome: A permanent solution has been achieved. Contamination has not been reduced to background.

Action Type: Immediate Response Action

Map ID
Direction
Distance
Elevation

MAP FINDINGS

Site

Database(s)

EDR ID Number
EPA ID Number

NO LOCATION AID (Continued)

S108348067

Action Status: Completion Statement Received
Action Date: 8/15/2007
Response Action Outcome: A permanent solution has been achieved. Contamination has not been reduced to background.

Action Type: Response Action Outcome - RAO
Action Status: RAO Statement Received
Action Date: 8/15/2007
Response Action Outcome: A permanent solution has been achieved. Contamination has not been reduced to background.

Action Type: Response Action Outcome - RAO
Action Status: Level I - Technical Screen Audit
Action Date: 9/20/2007
Response Action Outcome: A permanent solution has been achieved. Contamination has not been reduced to background.

Release Tracking Number/Current Status: 1-0016559 / RAO
Release Town: GREENFIELD
Notification Date: 03/27/2007
Category: 120 DY
Associated ID: Not reported
Current Status: Response Action Outcome
Status Date: 08/03/2007
Phase: Not reported
Response Action Outcome: A2 - A permanent solution has been achieved. Contamination has not been reduced to background.
Oil Or Haz Material: Oil

[Click here to access the MA DEP site for this facility:](#)

Chemicals:
Chemical: C11 THRU C22 AROMATIC HYDROCARBONS
Quantity: 850 milligrams per kilogram

Actions:
Action Type: Release Abatement Measure
Action Status: Written Plan Received
Action Date: 3/27/2007
Response Action Outcome: A permanent solution has been achieved. Contamination has not been reduced to background.

Action Type: Release Disposition
Action Status: Reportable Release under MGL 21E
Action Date: 3/27/2007
Response Action Outcome: A permanent solution has been achieved. Contamination has not been reduced to background.

Action Type: RNF
Action Status: Reportable Release under MGL 21E
Action Date: 3/27/2007
Response Action Outcome: A permanent solution has been achieved. Contamination has not been reduced to background.

Action Type: A Notice sent to a Potentially Responsible Party (PRP)

Map ID
Direction
Distance
Elevation

MAP FINDINGS

Site

Database(s)

EDR ID Number
EPA ID Number

NO LOCATION AID (Continued)

S108348067

Action Status: A MassDEP piece of correspondence was issued (approvals, NORs, etc.
Action Date: 4/12/2007
Response Action Outcome: A permanent solution has been achieved. Contamination has not been reduced to background.

Action Type: Release Abatement Measure
Action Status: Fee Received - FMCRA Use Only
Action Date: 4/2/2007
Response Action Outcome: A permanent solution has been achieved. Contamination has not been reduced to background.

Action Type: Response Action Outcome - RAO
Action Status: RAO Statement Received
Action Date: 8/3/2007
Response Action Outcome: A permanent solution has been achieved. Contamination has not been reduced to background.

Action Type: Release Abatement Measure
Action Status: Completion Statement Received
Action Date: 8/3/2007
Response Action Outcome: A permanent solution has been achieved. Contamination has not been reduced to background.

Action Type: Response Action Outcome - RAO
Action Status: Level I - Technical Screen Audit
Action Date: 9/4/2007
Response Action Outcome: A permanent solution has been achieved. Contamination has not been reduced to background.

Release:

Release Tracking Number/Current Status: 1-0016436 / RAO
Primary ID: Not reported
Official City: GREENFIELD
Notification: 12/01/2006
Category: TWO HR
Status Date: 08/15/2007
Phase: Not reported
Response Action Outcome: A2 - A permanent solution has been achieved. Contamination has not been reduced to background.
Oil / Haz Material Type: Oil

[Click here to access the MA DEP site for this facility:](#)

Actions:

Action Type: Immediate Response Action
Action Status: Oral Approval of Plan or Action
Action Date: 1/8/2007
Response Action Outcome: A permanent solution has been achieved. Contamination has not been reduced to background.

Action Type: RLFA
Action Status: FOLFLD
Action Date: 1/9/2007
Response Action Outcome: A permanent solution has been achieved. Contamination has not been reduced to background.

Map ID
Direction
Distance
Elevation

MAP FINDINGS

Site

Database(s)

EDR ID Number
EPA ID Number

NO LOCATION AID (Continued)

S108348067

Action Type:	Release Disposition
Action Status:	Reportable Release under MGL 21E
Action Date:	12/1/2006
Response Action Outcome:	A permanent solution has been achieved. Contamination has not been reduced to background.
Action Type:	A Notice sent to a Potentially Responsible Party (PRP)
Action Status:	A MassDEP piece of correspondence was issued (approvals, NORs, etc.
Action Date:	12/7/2006
Response Action Outcome:	A permanent solution has been achieved. Contamination has not been reduced to background.
Action Type:	RNF
Action Status:	Reportable Release under MGL 21E
Action Date:	2/1/2007
Response Action Outcome:	A permanent solution has been achieved. Contamination has not been reduced to background.
Action Type:	Immediate Response Action
Action Status:	Written Plan Received
Action Date:	2/1/2007
Response Action Outcome:	A permanent solution has been achieved. Contamination has not been reduced to background.
Action Type:	RLFA
Action Status:	FOLOFF
Action Date:	3/16/2007
Response Action Outcome:	A permanent solution has been achieved. Contamination has not been reduced to background.
Action Type:	RLFA
Action Status:	FOLOFF
Action Date:	3/23/2007
Response Action Outcome:	A permanent solution has been achieved. Contamination has not been reduced to background.
Action Type:	RLFA
Action Status:	FOLOFF
Action Date:	3/26/2007
Response Action Outcome:	A permanent solution has been achieved. Contamination has not been reduced to background.
Action Type:	Immediate Response Action
Action Status:	Status or Interim Report Received
Action Date:	4/9/2007
Response Action Outcome:	A permanent solution has been achieved. Contamination has not been reduced to background.
Action Type:	Response Action Outcome - RAO
Action Status:	Fee Received - FMCRA Use Only
Action Date:	8/10/2007
Response Action Outcome:	A permanent solution has been achieved. Contamination has not been reduced to background.
Action Type:	Immediate Response Action
Action Status:	Completion Statement Received
Action Date:	8/15/2007

Map ID
Direction
Distance
Elevation

MAP FINDINGS

Site

Database(s)

EDR ID Number
EPA ID Number

NO LOCATION AID (Continued)

S108348067

Response Action Outcome: A permanent solution has been achieved. Contamination has not been reduced to background.

Action Type: Response Action Outcome - RAO

Action Status: RAO Statement Received

Action Date: 8/15/2007

Response Action Outcome: A permanent solution has been achieved. Contamination has not been reduced to background.

Action Type: Response Action Outcome - RAO

Action Status: Level I - Technical Screen Audit

Action Date: 9/20/2007

Response Action Outcome: A permanent solution has been achieved. Contamination has not been reduced to background.

Chemicals:

Chemical: #4 FUEL OIL

Quantity: Not reported

Location Type: INDUSTRIAL

Source: UNKNOWN

Release Tracking Number/Current Status: 1-0016559 / RAO

Primary ID: Not reported

Official City: GREENFIELD

Notification: 03/27/2007

Category: 120 DY

Status Date: 08/03/2007

Phase: Not reported

Response Action Outcome: A2 - A permanent solution has been achieved. Contamination has not been reduced to background.

Oil / Haz Material Type: Oil

[Click here to access the MA DEP site for this facility:](#)

Actions:

Action Type: Release Abatement Measure

Action Status: Written Plan Received

Action Date: 3/27/2007

Response Action Outcome: A permanent solution has been achieved. Contamination has not been reduced to background.

Action Type: Release Disposition

Action Status: Reportable Release under MGL 21E

Action Date: 3/27/2007

Response Action Outcome: A permanent solution has been achieved. Contamination has not been reduced to background.

Action Type: RNF

Action Status: Reportable Release under MGL 21E

Action Date: 3/27/2007

Response Action Outcome: A permanent solution has been achieved. Contamination has not been reduced to background.

Action Type: A Notice sent to a Potentially Responsible Party (PRP)

Action Status: A MassDEP piece of correspondence was issued (approvals, NORs, etc.

Action Date: 4/12/2007

Map ID
Direction
Distance
Elevation

MAP FINDINGS

Site

Database(s)

EDR ID Number
EPA ID Number

NO LOCATION AID (Continued)

S108348067

Response Action Outcome: A permanent solution has been achieved. Contamination has not been reduced to background.

Action Type: Release Abatement Measure
Action Status: Fee Received - FMCRA Use Only
Action Date: 4/2/2007

Response Action Outcome: A permanent solution has been achieved. Contamination has not been reduced to background.

Action Type: Response Action Outcome - RAO
Action Status: RAO Statement Received
Action Date: 8/3/2007

Response Action Outcome: A permanent solution has been achieved. Contamination has not been reduced to background.

Action Type: Release Abatement Measure
Action Status: Completion Statement Received
Action Date: 8/3/2007

Response Action Outcome: A permanent solution has been achieved. Contamination has not been reduced to background.

Action Type: Response Action Outcome - RAO
Action Status: Level I - Technical Screen Audit
Action Date: 9/4/2007

Response Action Outcome: A permanent solution has been achieved. Contamination has not been reduced to background.

Chemicals:
Chemical: C11 THRU C22 AROMATIC HYDROCARBONS
Quantity: 850 milligrams per kilogram

67
North
1/4-1/2
0.424 mi.
2239 ft.

**MAP68, LOT 44, 53, 55A
18-20 GARFIELD ST
GREENFIELD, MA 01302**

**MA SHWS
MA INST CONTROL
MA RELEASE**

**S103042747
N/A**

**Relative:
Lower**

SHWS:

**Actual:
236 ft.**

Release Tracking Number/Current Status: 1-0010959 / RAO
Release Town: GREENFIELD
Notification Date: 07/13/1995
Category: 120 DY
Associated ID: Not reported
Current Status: **Response Action Outcome**
Status Date: 08/30/2000
Phase: PHASE II
Response Action Outcome: B1 - Remedial actions have not been conducted because a level of No Significant Risk exists.
Oil Or Haz Material: Oil and Hazardous Material
Source: UNKNOWN

Click here to access the MA DEP site for this facility:

Chemicals:
Chemical: BENZ[A]ANTHRACENE
Quantity: 14 milligrams per kilogram

Map ID
Direction
Distance
Elevation

MAP FINDINGS

Site

Database(s)

EDR ID Number
EPA ID Number

MAP68, LOT 44, 53, 55A (Continued)

S103042747

Chemical: INDENO(1,2,3-CD)PYRENE
Quantity: 7.4 milligrams per kilogram
Chemical: TPH
Quantity: 3100 milligrams per kilogram
Chemical: BENZO[A]PYRENE
Quantity: 11 milligrams per kilogram
Chemical: BENZO[B]FLUORANTHENE
Quantity: 21 milligrams per kilogram
Chemical: CHRYSENE
Quantity: 13 milligrams per kilogram
Chemical: BENZO[A]ANTHRACENE
Quantity: 14 milligrams per kilogram

Actions:

Action Type: Phase 1
Action Status: Completion Statement Received
Action Date: 1/16/1997
Response Action Outcome: Remedial actions have not been conducted because a level of No Significant Risk exists.

Action Type: Tier Classification
Action Status: Tier 2 Classification
Action Date: 1/16/1997
Response Action Outcome: Remedial actions have not been conducted because a level of No Significant Risk exists.

Action Type: RNF
Action Status: Reportable Release under MGL 21E
Action Date: 1/16/1997
Response Action Outcome: Remedial actions have not been conducted because a level of No Significant Risk exists.

Action Type: Tier Classification
Action Status: Transmittal, Notice, or Notification Received
Action Date: 1/16/1997
Response Action Outcome: Remedial actions have not been conducted because a level of No Significant Risk exists.

Action Type: Activity and Use Limitation
Action Status: Level III - Comprehensive Audit
Action Date: 10/31/2001
Response Action Outcome: Remedial actions have not been conducted because a level of No Significant Risk exists.

Action Type: Phase 1
Action Status: Level III - Comprehensive Audit
Action Date: 10/31/2001
Response Action Outcome: Remedial actions have not been conducted because a level of No Significant Risk exists.

Action Type: An activity type that is related to an Audit
Action Status: Notice of Non-compliance related to an Audit
Action Date: 10/31/2001
Response Action Outcome: Remedial actions have not been conducted because a level of No Significant Risk exists.

Action Type: Response Action Outcome - RAO
Action Status: Level III - Comprehensive Audit

Map ID
Direction
Distance
Elevation

MAP FINDINGS

Site

Database(s)

EDR ID Number
EPA ID Number

MAP68, LOT 44, 53, 55A (Continued)

S103042747

Action Date:	10/31/2001
Response Action Outcome:	Remedial actions have not been conducted because a level of No Significant Risk exists.
Action Type:	Response Action Outcome - RAO
Action Status:	Level I - Technical Screen Audit
Action Date:	3/18/2004
Response Action Outcome:	Remedial actions have not been conducted because a level of No Significant Risk exists.
Action Type:	Compliance and Enforcement Action
Action Status:	RFI
Action Date:	4/17/2001
Response Action Outcome:	Remedial actions have not been conducted because a level of No Significant Risk exists.
Action Type:	An activity type that is related to an Audit
Action Status:	NOA
Action Date:	4/17/2001
Response Action Outcome:	Remedial actions have not been conducted because a level of No Significant Risk exists.
Action Type:	Compliance and Enforcement Action
Action Status:	Interim Deadline Letter Issued
Action Date:	4/19/1996
Response Action Outcome:	Remedial actions have not been conducted because a level of No Significant Risk exists.
Action Type:	Compliance and Enforcement Action
Action Status:	Notice of Non-Compliance Issued
Action Date:	4/19/1996
Response Action Outcome:	Remedial actions have not been conducted because a level of No Significant Risk exists.
Action Type:	A Notice sent to a Potentially Responsible Party (PRP)
Action Status:	A MassDEP piece of correspondence was issued (approvals, NORs, etc.
Action Date:	4/19/1996
Response Action Outcome:	Remedial actions have not been conducted because a level of No Significant Risk exists.
Action Type:	Response Action Outcome - RAO
Action Status:	Revised Statement or Transmittal Received
Action Date:	4/8/2002
Response Action Outcome:	Remedial actions have not been conducted because a level of No Significant Risk exists.
Action Type:	An activity type that is related to an Audit
Action Status:	Audit Follow-up Completion Statement Received
Action Date:	4/8/2002
Response Action Outcome:	Remedial actions have not been conducted because a level of No Significant Risk exists.
Action Type:	Activity and Use Limitation
Action Status:	Action Status or AUL Terminated
Action Date:	4/8/2002
Response Action Outcome:	Remedial actions have not been conducted because a level of No Significant Risk exists.

Map ID
Direction
Distance
Elevation

MAP FINDINGS

Site

Database(s)

EDR ID Number
EPA ID Number

MAP68, LOT 44, 53, 55A (Continued)

S103042747

Action Type: RLFA
Action Status: FLDRAN
Action Date: 5/10/2001
Response Action Outcome: Remedial actions have not been conducted because a level of No Significant Risk exists.

Action Type: Activity and Use Limitation
Action Status: Transmittal, Notice, or Notification Received
Action Date: 5/25/2000
Response Action Outcome: Remedial actions have not been conducted because a level of No Significant Risk exists.

Action Type: Compliance and Enforcement Action
Action Status: Interim Deadline Letter Issued
Action Date: 5/30/2001
Response Action Outcome: Remedial actions have not been conducted because a level of No Significant Risk exists.

Action Type: RLFA
Action Status: FOLOFF
Action Date: 5/7/1996
Response Action Outcome: Remedial actions have not been conducted because a level of No Significant Risk exists.

Action Type: Release Disposition
Action Status: Reportable Release under MGL 21E
Action Date: 7/13/1995
Response Action Outcome: Remedial actions have not been conducted because a level of No Significant Risk exists.

Action Type: RNF
Action Status: Reportable Release under MGL 21E
Action Date: 7/13/1995
Response Action Outcome: Remedial actions have not been conducted because a level of No Significant Risk exists.

Action Type: Release Disposition
Action Status: RTN Assigned in Error Release Not MGL c 21E
Action Date: 8/21/1995
Response Action Outcome: Remedial actions have not been conducted because a level of No Significant Risk exists.

Action Type: Response Action Outcome - RAO
Action Status: RAO Statement Received
Action Date: 8/30/2000
Response Action Outcome: Remedial actions have not been conducted because a level of No Significant Risk exists.

Action Type: Activity and Use Limitation
Action Status: Level I - Technical Screen Audit
Action Date: 9/6/2000
Response Action Outcome: Remedial actions have not been conducted because a level of No Significant Risk exists.

Action Type: Response Action Outcome - RAO
Action Status: Level I - Technical Screen Audit
Action Date: 9/6/2000

Map ID
Direction
Distance
Elevation

MAP FINDINGS

Site

Database(s)

EDR ID Number
EPA ID Number

MAP68, LOT 44, 53, 55A (Continued)

S103042747

Response Action Outcome: Remedial actions have not been conducted because a level of No Significant Risk exists.

INST CONTROL:

Release Tracking Number: 1-0010959
Action Type: AUL
Action Stat: ACTAUD
Action Date: 10/31/2001
Response Action Outcome: B1 - Remedial actions have not been conducted because a level of No Significant Risk exists.

Release Tracking Number: 1-0010959
Action Type: AUL
Action Stat: RECPT
Action Date: 05/25/2000
Response Action Outcome: B1 - Remedial actions have not been conducted because a level of No Significant Risk exists.

Release Tracking Number: 1-0010959
Action Type: AUL
Action Stat: TERMIN
Action Date: 04/08/2002
Response Action Outcome: B1 - Remedial actions have not been conducted because a level of No Significant Risk exists.

Release Tracking Number: 1-0010959
Action Type: AUL
Action Stat: TSAUD
Action Date: 09/06/2000
Response Action Outcome: B1 - Remedial actions have not been conducted because a level of No Significant Risk exists.

Release:

Release Tracking Number/Current Status: 1-0010959 / RAO
Primary ID: Not reported
Official City: GREENFIELD
Notification: 07/13/1995
Category: 120 DY
Status Date: 08/30/2000
Phase: PHASE II
Response Action Outcome: B1 - Remedial actions have not been conducted because a level of No Significant Risk exists.
Oil / Haz Material Type: Oil and Hazardous Material

Click here to access the MA DEP site for this facility:

Actions:

Action Type: Phase 1
Action Status: Completion Statement Received
Action Date: 1/16/1997
Response Action Outcome: Remedial actions have not been conducted because a level of No Significant Risk exists.

Action Type: Tier Classification
Action Status: Tier 2 Classification

Map ID
Direction
Distance
Elevation

MAP FINDINGS

Site

Database(s)

EDR ID Number
EPA ID Number

MAP68, LOT 44, 53, 55A (Continued)

S103042747

Action Date:	1/16/1997
Response Action Outcome:	Remedial actions have not been conducted because a level of No Significant Risk exists.
Action Type:	RNF
Action Status:	Reportable Release under MGL 21E
Action Date:	1/16/1997
Response Action Outcome:	Remedial actions have not been conducted because a level of No Significant Risk exists.
Action Type:	Tier Classification
Action Status:	Transmittal, Notice, or Notification Received
Action Date:	1/16/1997
Response Action Outcome:	Remedial actions have not been conducted because a level of No Significant Risk exists.
Action Type:	Activity and Use Limitation
Action Status:	Level III - Comprehensive Audit
Action Date:	10/31/2001
Response Action Outcome:	Remedial actions have not been conducted because a level of No Significant Risk exists.
Action Type:	Phase 1
Action Status:	Level III - Comprehensive Audit
Action Date:	10/31/2001
Response Action Outcome:	Remedial actions have not been conducted because a level of No Significant Risk exists.
Action Type:	An activity type that is related to an Audit
Action Status:	Notice of Non-compliance related to an Audit
Action Date:	10/31/2001
Response Action Outcome:	Remedial actions have not been conducted because a level of No Significant Risk exists.
Action Type:	Response Action Outcome - RAO
Action Status:	Level III - Comprehensive Audit
Action Date:	10/31/2001
Response Action Outcome:	Remedial actions have not been conducted because a level of No Significant Risk exists.
Action Type:	Response Action Outcome - RAO
Action Status:	Level I - Technical Screen Audit
Action Date:	3/18/2004
Response Action Outcome:	Remedial actions have not been conducted because a level of No Significant Risk exists.
Action Type:	Compliance and Enforcement Action
Action Status:	RFI
Action Date:	4/17/2001
Response Action Outcome:	Remedial actions have not been conducted because a level of No Significant Risk exists.
Action Type:	An activity type that is related to an Audit
Action Status:	NOA
Action Date:	4/17/2001
Response Action Outcome:	Remedial actions have not been conducted because a level of No Significant Risk exists.

Map ID
Direction
Distance
Elevation

MAP FINDINGS

Site

Database(s)

EDR ID Number
EPA ID Number

MAP68, LOT 44, 53, 55A (Continued)

S103042747

Action Type:	Compliance and Enforcement Action
Action Status:	Interim Deadline Letter Issued
Action Date:	4/19/1996
Response Action Outcome:	Remedial actions have not been conducted because a level of No Significant Risk exists.
Action Type:	Compliance and Enforcement Action
Action Status:	Notice of Non-Compliance Issued
Action Date:	4/19/1996
Response Action Outcome:	Remedial actions have not been conducted because a level of No Significant Risk exists.
Action Type:	A Notice sent to a Potentially Responsible Party (PRP)
Action Status:	A MassDEP piece of correspondence was issued (approvals, NORs, etc.
Action Date:	4/19/1996
Response Action Outcome:	Remedial actions have not been conducted because a level of No Significant Risk exists.
Action Type:	Response Action Outcome - RAO
Action Status:	Revised Statement or Transmittal Received
Action Date:	4/8/2002
Response Action Outcome:	Remedial actions have not been conducted because a level of No Significant Risk exists.
Action Type:	An activity type that is related to an Audit
Action Status:	Audit Follow-up Completion Statement Received
Action Date:	4/8/2002
Response Action Outcome:	Remedial actions have not been conducted because a level of No Significant Risk exists.
Action Type:	Activity and Use Limitation
Action Status:	Action Status or AUL Terminated
Action Date:	4/8/2002
Response Action Outcome:	Remedial actions have not been conducted because a level of No Significant Risk exists.
Action Type:	RLFA
Action Status:	FLDRAN
Action Date:	5/10/2001
Response Action Outcome:	Remedial actions have not been conducted because a level of No Significant Risk exists.
Action Type:	Activity and Use Limitation
Action Status:	Transmittal, Notice, or Notification Received
Action Date:	5/25/2000
Response Action Outcome:	Remedial actions have not been conducted because a level of No Significant Risk exists.
Action Type:	Compliance and Enforcement Action
Action Status:	Interim Deadline Letter Issued
Action Date:	5/30/2001
Response Action Outcome:	Remedial actions have not been conducted because a level of No Significant Risk exists.
Action Type:	RLFA
Action Status:	FOLOFF
Action Date:	5/7/1996

Map ID
Direction
Distance
Elevation

MAP FINDINGS

Site

Database(s)

EDR ID Number
EPA ID Number

MAP68, LOT 44, 53, 55A (Continued)

S103042747

Response Action Outcome: Remedial actions have not been conducted because a level of No Significant Risk exists.

Action Type: Release Disposition
Action Status: Reportable Release under MGL 21E
Action Date: 7/13/1995
Response Action Outcome: Remedial actions have not been conducted because a level of No Significant Risk exists.

Action Type: RNF
Action Status: Reportable Release under MGL 21E
Action Date: 7/13/1995
Response Action Outcome: Remedial actions have not been conducted because a level of No Significant Risk exists.

Action Type: Release Disposition
Action Status: RTN Assigned in Error Release Not MGL c 21E
Action Date: 8/21/1995
Response Action Outcome: Remedial actions have not been conducted because a level of No Significant Risk exists.

Action Type: Response Action Outcome - RAO
Action Status: RAO Statement Received
Action Date: 8/30/2000
Response Action Outcome: Remedial actions have not been conducted because a level of No Significant Risk exists.

Action Type: Activity and Use Limitation
Action Status: Level I - Technical Screen Audit
Action Date: 9/6/2000
Response Action Outcome: Remedial actions have not been conducted because a level of No Significant Risk exists.

Action Type: Response Action Outcome - RAO
Action Status: Level I - Technical Screen Audit
Action Date: 9/6/2000
Response Action Outcome: Remedial actions have not been conducted because a level of No Significant Risk exists.

Chemicals:
Chemical: BENZ[A]ANTHRACENE
Quantity: 14 milligrams per kilogram
Chemical: INDENO(1,2,3-CD)PYRENE
Quantity: 7.4 milligrams per kilogram
Chemical: TPH
Quantity: 3100 milligrams per kilogram
Chemical: BENZO[A]PYRENE
Quantity: 11 milligrams per kilogram
Chemical: BENZO[B]FLUORANTHENE
Quantity: 21 milligrams per kilogram
Chemical: CHRYSENE
Quantity: 13 milligrams per kilogram
Chemical: BENZO[A]ANTHRACENE
Quantity: 14 milligrams per kilogram
Source: UNKNOWN

Map ID
Direction
Distance
Elevation

MAP FINDINGS

EDR ID Number
EPA ID Number

P68
NE
1/4-1/2
0.437 mi.
2307 ft.

RESIDENTIAL UST
51 UNION ST
GREENFIELD, MA
Site 1 of 2 in cluster P

MA LUST **S106030434**
MA RELEASE **N/A**

Relative:
Higher

LUST:

Actual:
256 ft.

Facility:

Release Tracking Number/Current Status: 1-0014983 / RAO
Status Date: 06/30/2004
Source Type: UST
Release Town: GREENFIELD
Notification Date: 08/26/2003
Category: 72 HR
Associated ID: Not reported
Phase: Not reported
Response Action Outcome: A2 - A permanent solution has been achieved. Contamination has not been reduced to background.
Oil Or Haz Material: Oil

Location Type: RESIDENTIAL
Source: UST

[Click here to access the MA DEP site for this facility:](#)

Chemicals:

Chemical: #2 FUEL OIL
Quantity: 148 parts per million

Actions:

Action Type: Immediate Response Action
Action Status: Level I - Technical Screen Audit
Action Date: 1/15/2004
Response Action Outcome: A permanent solution has been achieved. Contamination has not been reduced to background.

Action Type: Immediate Response Action
Action Status: Status or Interim Report Received
Action Date: 1/5/2004
Response Action Outcome: A permanent solution has been achieved. Contamination has not been reduced to background.

Action Type: Immediate Response Action
Action Status: Written Plan Received
Action Date: 10/28/2003
Response Action Outcome: A permanent solution has been achieved. Contamination has not been reduced to background.

Action Type: RNF
Action Status: Reportable Release under MGL 21E
Action Date: 10/28/2003
Response Action Outcome: A permanent solution has been achieved. Contamination has not been reduced to background.

Action Type: Immediate Response Action
Action Status: Oral Approval of Plan or Action
Action Date: 12/10/2003

Map ID
Direction
Distance
Elevation

MAP FINDINGS

Site

Database(s)

EDR ID Number
EPA ID Number

RESIDENTIAL UST (Continued)

S106030434

Response Action Outcome: A permanent solution has been achieved. Contamination has not been reduced to background.

Action Type: RLFA
Action Status: FOLOFF
Action Date: 12/10/2003
Response Action Outcome: A permanent solution has been achieved. Contamination has not been reduced to background.

Action Type: Response Action Outcome - RAO
Action Status: RAO Statement Received
Action Date: 6/30/2004
Response Action Outcome: A permanent solution has been achieved. Contamination has not been reduced to background.

Action Type: Response Action Outcome - RAO
Action Status: Level I - Technical Screen Audit
Action Date: 7/19/2004
Response Action Outcome: A permanent solution has been achieved. Contamination has not been reduced to background.

Action Type: Response Action Outcome - RAO
Action Status: Fee Received - FMCRA Use Only
Action Date: 7/6/2004
Response Action Outcome: A permanent solution has been achieved. Contamination has not been reduced to background.

Action Type: Immediate Response Action
Action Status: Oral Approval of Plan or Action
Action Date: 8/26/2003
Response Action Outcome: A permanent solution has been achieved. Contamination has not been reduced to background.

Action Type: Release Disposition
Action Status: Reportable Release under MGL 21E
Action Date: 8/26/2003
Response Action Outcome: A permanent solution has been achieved. Contamination has not been reduced to background.

Action Type: RLFA
Action Status: FLDD1A
Action Date: 8/26/2003
Response Action Outcome: A permanent solution has been achieved. Contamination has not been reduced to background.

Action Type: A Notice sent to a Potentially Responsible Party (PRP)
Action Status: A MassDEP piece of correspondence was issued (approvals, NORs, etc.
Action Date: 8/27/2003
Response Action Outcome: A permanent solution has been achieved. Contamination has not been reduced to background.

Release:

Release Tracking Number/Current Status: 1-0014983 / RAO
Primary ID: Not reported
Official City: GREENFIELD
Notification: 08/26/2003

Map ID
Direction
Distance
Elevation

MAP FINDINGS

Site

Database(s)

EDR ID Number
EPA ID Number

RESIDENTIAL UST (Continued)

S106030434

Category: 72 HR
Status Date: 06/30/2004
Phase: Not reported
Response Action Outcome: A2 - A permanent solution has been achieved. Contamination has not been reduced to background.
Oil / Haz Material Type: Oil

[Click here to access the MA DEP site for this facility:](#)

Actions:

Action Type: Immediate Response Action
Action Status: Level I - Technical Screen Audit
Action Date: 1/15/2004
Response Action Outcome: A permanent solution has been achieved. Contamination has not been reduced to background.

Action Type: Immediate Response Action
Action Status: Status or Interim Report Received
Action Date: 1/5/2004
Response Action Outcome: A permanent solution has been achieved. Contamination has not been reduced to background.

Action Type: Immediate Response Action
Action Status: Written Plan Received
Action Date: 10/28/2003
Response Action Outcome: A permanent solution has been achieved. Contamination has not been reduced to background.

Action Type: RNF
Action Status: Reportable Release under MGL 21E
Action Date: 10/28/2003
Response Action Outcome: A permanent solution has been achieved. Contamination has not been reduced to background.

Action Type: Immediate Response Action
Action Status: Oral Approval of Plan or Action
Action Date: 12/10/2003
Response Action Outcome: A permanent solution has been achieved. Contamination has not been reduced to background.

Action Type: RLFA
Action Status: FOLOFF
Action Date: 12/10/2003
Response Action Outcome: A permanent solution has been achieved. Contamination has not been reduced to background.

Action Type: Response Action Outcome - RAO
Action Status: RAO Statement Received
Action Date: 6/30/2004
Response Action Outcome: A permanent solution has been achieved. Contamination has not been reduced to background.

Action Type: Response Action Outcome - RAO
Action Status: Level I - Technical Screen Audit
Action Date: 7/19/2004
Response Action Outcome: A permanent solution has been achieved. Contamination has not been reduced to background.

Map ID
Direction
Distance
Elevation

MAP FINDINGS

Site

Database(s)

EDR ID Number
EPA ID Number

RESIDENTIAL UST (Continued)

S106030434

Action Type: Response Action Outcome - RAO
Action Status: Fee Received - FMCRA Use Only
Action Date: 7/6/2004
Response Action Outcome: A permanent solution has been achieved. Contamination has not been reduced to background.

Action Type: Immediate Response Action
Action Status: Oral Approval of Plan or Action
Action Date: 8/26/2003
Response Action Outcome: A permanent solution has been achieved. Contamination has not been reduced to background.

Action Type: Release Disposition
Action Status: Reportable Release under MGL 21E
Action Date: 8/26/2003
Response Action Outcome: A permanent solution has been achieved. Contamination has not been reduced to background.

Action Type: RLFA
Action Status: FLDD1A
Action Date: 8/26/2003
Response Action Outcome: A permanent solution has been achieved. Contamination has not been reduced to background.

Action Type: A Notice sent to a Potentially Responsible Party (PRP)
Action Status: A MassDEP piece of correspondence was issued (approvals, NORs, etc.
Action Date: 8/27/2003
Response Action Outcome: A permanent solution has been achieved. Contamination has not been reduced to background.

Chemicals:
Chemical: #2 FUEL OIL
Quantity: 148 parts per million
Location Type: RESIDENTIAL
Source: UST

69
NNE
1/4-1/2
0.441 mi.
2328 ft.

**CORNER OF MAPLE STREET
4 NORTH ST
GREENFIELD, MA**

**MA LUST S105124761
MA RELEASE N/A**

**Relative:
Higher**

LUST:

**Actual:
254 ft.**

Facility:

Release Tracking Number/Current Status: 1-0013911 / RAO
Status Date: 01/27/2006
Source Type: UST
Release Town: GREENFIELD
Notification Date: 05/01/2001
Category: 72 HR
Associated ID: Not reported
Phase: PHASE IV
Response Action Outcome: A2 - A permanent solution has been achieved. Contamination has not been reduced to background.

Oil Or Haz Material: Oil

Location Type: RESIDENTIAL

Map ID
Direction
Distance
Elevation

MAP FINDINGS

Site

Database(s)

EDR ID Number
EPA ID Number

CORNER OF MAPLE STREET (Continued)

S105124761

Source: UST

[Click here to access the MA DEP site for this facility:](#)

Chemicals:

Chemical: #2 FUEL OIL
Quantity: 130 parts per million

Actions:

Action Type: Response Action Outcome - RAO
Action Status: RAO Statement Received
Action Date: 1/27/2006
Response Action Outcome: A permanent solution has been achieved. Contamination has not been reduced to background.

Action Type: RLFA
Action Status: FLDRAN
Action Date: 10/20/2006
Response Action Outcome: A permanent solution has been achieved. Contamination has not been reduced to background.

Action Type: An activity type that is related to an Audit
Action Status: NAFNVD
Action Date: 10/27/2006
Response Action Outcome: A permanent solution has been achieved. Contamination has not been reduced to background.

Action Type: Response Action Outcome - RAO
Action Status: Level III - Comprehensive Audit
Action Date: 10/27/2006
Response Action Outcome: A permanent solution has been achieved. Contamination has not been reduced to background.

Action Type: An activity type that is related to an Audit
Action Status: NOA
Action Date: 10/4/2006
Response Action Outcome: A permanent solution has been achieved. Contamination has not been reduced to background.

Action Type: Compliance and Enforcement Action
Action Status: Notice of Non-Compliance Issued
Action Date: 3/11/2003
Response Action Outcome: A permanent solution has been achieved. Contamination has not been reduced to background.

Action Type: Phase 1
Action Status: Completion Statement Received
Action Date: 3/12/2003
Response Action Outcome: A permanent solution has been achieved. Contamination has not been reduced to background.

Action Type: Tier Classification
Action Status: Transmittal, Notice, or Notification Received
Action Date: 3/12/2003
Response Action Outcome: A permanent solution has been achieved. Contamination has not been

Map ID
Direction
Distance
Elevation

MAP FINDINGS

Site

Database(s)

EDR ID Number
EPA ID Number

CORNER OF MAPLE STREET (Continued)

S105124761

reduced to background.

Action Type: Phase 2
Action Status: Scope of Work Received
Action Date: 3/12/2003
Response Action Outcome: A permanent solution has been achieved. Contamination has not been reduced to background.

Action Type: Tier Classification
Action Status: Tier 2 Classification
Action Date: 3/12/2003
Response Action Outcome: A permanent solution has been achieved. Contamination has not been reduced to background.

Action Type: Response Action Outcome - RAO
Action Status: Level I - Technical Screen Audit
Action Date: 3/16/2006
Response Action Outcome: A permanent solution has been achieved. Contamination has not been reduced to background.

Action Type: A Notice sent to a Potentially Responsible Party (PRP)
Action Status: ALSENT
Action Date: 3/18/2002
Response Action Outcome: A permanent solution has been achieved. Contamination has not been reduced to background.

Action Type: Release Disposition
Action Status: Reportable Release under MGL 21E
Action Date: 5/1/2001
Response Action Outcome: A permanent solution has been achieved. Contamination has not been reduced to background.

Action Type: RNF
Action Status: Reportable Release under MGL 21E
Action Date: 5/21/2001
Response Action Outcome: A permanent solution has been achieved. Contamination has not been reduced to background.

Action Type: A Notice sent to a Potentially Responsible Party (PRP)
Action Status: A MassDEP piece of correspondence was issued (approvals, NORs, etc.
Action Date: 5/7/2001
Response Action Outcome: A permanent solution has been achieved. Contamination has not been reduced to background.

Action Type: Phase 3
Action Status: Completion Statement Received
Action Date: 5/7/2004
Response Action Outcome: A permanent solution has been achieved. Contamination has not been reduced to background.

Action Type: Phase 2
Action Status: Completion Statement Received
Action Date: 5/7/2004
Response Action Outcome: A permanent solution has been achieved. Contamination has not been reduced to background.

Map ID
Direction
Distance
Elevation

MAP FINDINGS

Site

Database(s)

EDR ID Number
EPA ID Number

CORNER OF MAPLE STREET (Continued)

S105124761

Release:

Release Tracking Number/Current Status: 1-0013911 / RAO
Primary ID: Not reported
Official City: GREENFIELD
Notification: 05/01/2001
Category: 72 HR
Status Date: 01/27/2006
Phase: PHASE IV
Response Action Outcome: A2 - A permanent solution has been achieved. Contamination has not been reduced to background.
Oil / Haz Material Type: Oil

[Click here to access the MA DEP site for this facility:](#)

Actions:

Action Type: Response Action Outcome - RAO
Action Status: RAO Statement Received
Action Date: 1/27/2006
Response Action Outcome: A permanent solution has been achieved. Contamination has not been reduced to background.

Action Type: RLFA
Action Status: FLDRAN
Action Date: 10/20/2006
Response Action Outcome: A permanent solution has been achieved. Contamination has not been reduced to background.

Action Type: An activity type that is related to an Audit
Action Status: NAFNVD
Action Date: 10/27/2006
Response Action Outcome: A permanent solution has been achieved. Contamination has not been reduced to background.

Action Type: Response Action Outcome - RAO
Action Status: Level III - Comprehensive Audit
Action Date: 10/27/2006
Response Action Outcome: A permanent solution has been achieved. Contamination has not been reduced to background.

Action Type: An activity type that is related to an Audit
Action Status: NOA
Action Date: 10/4/2006
Response Action Outcome: A permanent solution has been achieved. Contamination has not been reduced to background.

Action Type: Compliance and Enforcement Action
Action Status: Notice of Non-Compliance Issued
Action Date: 3/11/2003
Response Action Outcome: A permanent solution has been achieved. Contamination has not been reduced to background.

Action Type: Phase 1
Action Status: Completion Statement Received
Action Date: 3/12/2003
Response Action Outcome: A permanent solution has been achieved. Contamination has not been reduced to background.

Map ID
Direction
Distance
Elevation

MAP FINDINGS

Site

Database(s)

EDR ID Number
EPA ID Number

CORNER OF MAPLE STREET (Continued)

S105124761

Action Type: Tier Classification
Action Status: Transmittal, Notice, or Notification Received
Action Date: 3/12/2003
Response Action Outcome: A permanent solution has been achieved. Contamination has not been reduced to background.

Action Type: Phase 2
Action Status: Scope of Work Received
Action Date: 3/12/2003
Response Action Outcome: A permanent solution has been achieved. Contamination has not been reduced to background.

Action Type: Tier Classification
Action Status: Tier 2 Classification
Action Date: 3/12/2003
Response Action Outcome: A permanent solution has been achieved. Contamination has not been reduced to background.

Action Type: Response Action Outcome - RAO
Action Status: Level I - Technical Screen Audit
Action Date: 3/16/2006
Response Action Outcome: A permanent solution has been achieved. Contamination has not been reduced to background.

Action Type: A Notice sent to a Potentially Responsible Party (PRP)
Action Status: ALSENT
Action Date: 3/18/2002
Response Action Outcome: A permanent solution has been achieved. Contamination has not been reduced to background.

Action Type: Release Disposition
Action Status: Reportable Release under MGL 21E
Action Date: 5/1/2001
Response Action Outcome: A permanent solution has been achieved. Contamination has not been reduced to background.

Action Type: RNF
Action Status: Reportable Release under MGL 21E
Action Date: 5/21/2001
Response Action Outcome: A permanent solution has been achieved. Contamination has not been reduced to background.

Action Type: A Notice sent to a Potentially Responsible Party (PRP)
Action Status: A MassDEP piece of correspondence was issued (approvals, NORs, etc.
Action Date: 5/7/2001
Response Action Outcome: A permanent solution has been achieved. Contamination has not been reduced to background.

Action Type: Phase 3
Action Status: Completion Statement Received
Action Date: 5/7/2004
Response Action Outcome: A permanent solution has been achieved. Contamination has not been reduced to background.

Action Type: Phase 2
Action Status: Completion Statement Received
Action Date: 5/7/2004

Map ID
Direction
Distance
Elevation

MAP FINDINGS

Site

Database(s)

EDR ID Number
EPA ID Number

CORNER OF MAPLE STREET (Continued)

S105124761

Response Action Outcome: A permanent solution has been achieved. Contamination has not been reduced to background.

Chemicals:
Chemical: #2 FUEL OIL
Quantity: 130 parts per million
Location Type: RESIDENTIAL
Source: UST

70
WNW
1/4-1/2
0.442 mi.
2336 ft.

**NO LOCATION AID
12-14 PHILLIPS ST
GREENFIELD, MA**

**MA LUST S105198943
MA RELEASE N/A**

**Relative:
Lower**

LUST:

**Actual:
225 ft.**

Facility:

Release Tracking Number/Current Status: 1-0014234 / RAO
Status Date: 01/31/2002
Source Type: UST
Release Town: GREENFIELD
Notification Date: 12/27/2001
Category: 72 HR
Associated ID: Not reported
Phase: Not reported
Response Action Outcome: A2 - A permanent solution has been achieved. Contamination has not been reduced to background.
Oil Or Haz Material: Oil
Location Type: RESIDENTIAL
Source: UST

[Click here to access the MA DEP site for this facility:](#)

Chemicals:
Chemical: #2 FUEL OIL
Quantity: 142 parts per million

Actions:

Action Type: RNF
Action Status: Reportable Release under MGL 21E
Action Date: 1/31/2002
Response Action Outcome: A permanent solution has been achieved. Contamination has not been reduced to background.

Action Type: Response Action Outcome - RAO
Action Status: RAO Statement Received
Action Date: 1/31/2002
Response Action Outcome: A permanent solution has been achieved. Contamination has not been reduced to background.

Action Type: RLFA
Action Status: FOLOFF
Action Date: 1/9/2002
Response Action Outcome: A permanent solution has been achieved. Contamination has not been

Map ID
Direction
Distance
Elevation

MAP FINDINGS

Site

Database(s)

EDR ID Number
EPA ID Number

NO LOCATION AID (Continued)

S105198943

reduced to background.

Action Type: Release Disposition
Action Status: Reportable Release under MGL 21E
Action Date: 12/27/2001
Response Action Outcome: A permanent solution has been achieved. Contamination has not been reduced to background.

Action Type: RLFA
Action Status: FLDD1A
Action Date: 12/27/2001
Response Action Outcome: A permanent solution has been achieved. Contamination has not been reduced to background.

Action Type: A Notice sent to a Potentially Responsible Party (PRP)
Action Status: A MassDEP piece of correspondence was issued (approvals, NORs, etc.
Action Date: 12/28/2001
Response Action Outcome: A permanent solution has been achieved. Contamination has not been reduced to background.

Release:

Release Tracking Number/Current Status: 1-0014234 / RAO
Primary ID: Not reported
Official City: GREENFIELD
Notification: 12/27/2001
Category: 72 HR
Status Date: 01/31/2002
Phase: Not reported
Response Action Outcome: A2 - A permanent solution has been achieved. Contamination has not been reduced to background.
Oil / Haz Material Type: Oil

[Click here to access the MA DEP site for this facility:](#)

Actions:

Action Type: RNF
Action Status: Reportable Release under MGL 21E
Action Date: 1/31/2002
Response Action Outcome: A permanent solution has been achieved. Contamination has not been reduced to background.

Action Type: Response Action Outcome - RAO
Action Status: RAO Statement Received
Action Date: 1/31/2002
Response Action Outcome: A permanent solution has been achieved. Contamination has not been reduced to background.

Action Type: RLFA
Action Status: FOLOFF
Action Date: 1/9/2002
Response Action Outcome: A permanent solution has been achieved. Contamination has not been reduced to background.

Action Type: Release Disposition
Action Status: Reportable Release under MGL 21E

Map ID
Direction
Distance
Elevation

MAP FINDINGS

Site

Database(s)

EDR ID Number
EPA ID Number

NO LOCATION AID (Continued)

S105198943

Action Date: 12/27/2001
Response Action Outcome: A permanent solution has been achieved. Contamination has not been reduced to background.

Action Type: RLFA
Action Status: FLDD1A
Action Date: 12/27/2001
Response Action Outcome: A permanent solution has been achieved. Contamination has not been reduced to background.

Action Type: A Notice sent to a Potentially Responsible Party (PRP)
Action Status: A MassDEP piece of correspondence was issued (approvals, NORs, etc.)
Action Date: 12/28/2001
Response Action Outcome: A permanent solution has been achieved. Contamination has not been reduced to background.

Chemicals:
Chemical: #2 FUEL OIL
Quantity: 142 parts per million
Location Type: RESIDENTIAL
Source: UST

P71
NE
1/4-1/2
0.449 mi.
2373 ft.
RESIDENCE
56 MAPLE ST
GREENFIELD, MA 01301

MA LAST
MA RELEASE
S102083155
N/A

Relative:
Higher
Actual:
266 ft.

Site 2 of 2 in cluster P
LAST:
Release Tracking Number/Current Status: 1-0010277 / RAO
Source Type: AST
Release Town: GREENFIELD
Notification Date: 03/30/1994
Category: TWO HR
Associated ID: Not reported
Status Date: 05/31/1994
Phase: Not reported
Response Action Outcome: A1 - A permanent solution has been achieved. Contamination has been reduced to background or a threat of release has been eliminated.
Oil Or Haz Material: Oil

Chemicals:
Chemical: #2 FUEL OIL
Quantity: 50 gallons
Chemical: #2 FUEL OIL
Quantity: 30 gallons
Location Type: RESIDENTIAL
Source: AST

Actions:
Action Type: A Notice sent to a Potentially Responsible Party (PRP)
Action Status: A MassDEP piece of correspondence was issued (approvals, NORs, etc.)
Action Date: 3/30/1994
Response Action Outcome: A permanent solution has been achieved. Contamination has been reduced to background or a threat of release has been eliminated.

Action Type: Release Disposition
Action Status: Reportable Release under MGL 21E

Map ID
Direction
Distance
Elevation

MAP FINDINGS

Site

Database(s)

EDR ID Number
EPA ID Number

RESIDENCE (Continued)

S102083155

Action Date: 3/30/1994
Response Action Outcome: A permanent solution has been achieved. Contamination has been reduced to background or a threat of release has been eliminated.

Action Type: Immediate Response Action
Action Status: Oral Approval of Plan or Action
Action Date: 3/30/1994
Response Action Outcome: A permanent solution has been achieved. Contamination has been reduced to background or a threat of release has been eliminated.

Action Type: RLFA
Action Status: FOLFLD
Action Date: 3/30/1994
Response Action Outcome: A permanent solution has been achieved. Contamination has been reduced to background or a threat of release has been eliminated.

Action Type: A Notice sent to a Potentially Responsible Party (PRP)
Action Status: A MassDEP piece of correspondence was issued (approvals, NORs, etc.
Action Date: 4/1/1994
Response Action Outcome: A permanent solution has been achieved. Contamination has been reduced to background or a threat of release has been eliminated.

Action Type: Compliance and Enforcement Action
Action Status: Notice of Non-Compliance Issued
Action Date: 4/12/1994
Response Action Outcome: A permanent solution has been achieved. Contamination has been reduced to background or a threat of release has been eliminated.

Action Type: RNF
Action Status: Reportable Release under MGL 21E
Action Date: 4/21/1994
Response Action Outcome: A permanent solution has been achieved. Contamination has been reduced to background or a threat of release has been eliminated.

Action Type: Response Action Outcome - RAO
Action Status: RAO Statement Received
Action Date: 5/31/1994
Response Action Outcome: A permanent solution has been achieved. Contamination has been reduced to background or a threat of release has been eliminated.

Release:

Release Tracking Number/Current Status: 1-0010277 / RAO
Primary ID: Not reported
Official City: GREENFIELD
Notification: 03/30/1994
Category: TWO HR
Status Date: 05/31/1994
Phase: Not reported
Response Action Outcome: A1 - A permanent solution has been achieved. Contamination has been reduced to background or a threat of release has been eliminated.

Oil / Haz Material Type: Oil

[Click here to access the MA DEP site for this facility:](#)

Actions:

Map ID
Direction
Distance
Elevation

MAP FINDINGS

Site

Database(s)

EDR ID Number
EPA ID Number

RESIDENCE (Continued)

S102083155

Action Type: A Notice sent to a Potentially Responsible Party (PRP)
Action Status: A MassDEP piece of correspondence was issued (approvals, NORs, etc.
Action Date: 3/30/1994
Response Action Outcome: A permanent solution has been achieved. Contamination has been reduced to background or a threat of release has been eliminated.

Action Type: Release Disposition
Action Status: Reportable Release under MGL 21E
Action Date: 3/30/1994
Response Action Outcome: A permanent solution has been achieved. Contamination has been reduced to background or a threat of release has been eliminated.

Action Type: Immediate Response Action
Action Status: Oral Approval of Plan or Action
Action Date: 3/30/1994
Response Action Outcome: A permanent solution has been achieved. Contamination has been reduced to background or a threat of release has been eliminated.

Action Type: RLFA
Action Status: FOLFLD
Action Date: 3/30/1994
Response Action Outcome: A permanent solution has been achieved. Contamination has been reduced to background or a threat of release has been eliminated.

Action Type: A Notice sent to a Potentially Responsible Party (PRP)
Action Status: A MassDEP piece of correspondence was issued (approvals, NORs, etc.
Action Date: 4/1/1994
Response Action Outcome: A permanent solution has been achieved. Contamination has been reduced to background or a threat of release has been eliminated.

Action Type: Compliance and Enforcement Action
Action Status: Notice of Non-Compliance Issued
Action Date: 4/12/1994
Response Action Outcome: A permanent solution has been achieved. Contamination has been reduced to background or a threat of release has been eliminated.

Action Type: RNF
Action Status: Reportable Release under MGL 21E
Action Date: 4/21/1994
Response Action Outcome: A permanent solution has been achieved. Contamination has been reduced to background or a threat of release has been eliminated.

Action Type: Response Action Outcome - RAO
Action Status: RAO Statement Received
Action Date: 5/31/1994
Response Action Outcome: A permanent solution has been achieved. Contamination has been reduced to background or a threat of release has been eliminated.

Chemicals:
Chemical: #2 FUEL OIL
Quantity: 50 gallons
Chemical: #2 FUEL OIL
Quantity: 30 gallons
Location Type: RESIDENTIAL
Source: AST

Map ID
Direction
Distance
Elevation

MAP FINDINGS

Site

Database(s)

EDR ID Number
EPA ID Number

72
West
1/4-1/2
0.462 mi.
2440 ft.

SWEENEY FORD INC
1 MAIN ST
GREENFIELD, MA 01301

MA SHWS
MA UST
MA RELEASE
MA ASBESTOS
MA Financial Assurance
U001005424
N/A

Relative:
Lower

SHWS:

Actual:
220 ft.

Release Tracking Number/Current Status: 1-0016089 / RAO
Release Town: GREENFIELD
Notification Date: 02/21/2006
Category: 120 DY
Associated ID: Not reported
Current Status: **Response Action Outcome**
Status Date: 05/30/2006
Phase: Not reported
Response Action Outcome: B1 - Remedial actions have not been conducted because a level of No Significant Risk exists.
Oil Or Haz Material: Oil

[Click here to access the MA DEP site for this facility:](#)

Chemicals:

Chemical: C11 THRU C22 AROMATIC HYDROCARBONS
Quantity: 470 milligrams per kilogram

Actions:

Action Type: RNF
Action Status: Reportable Release under MGL 21E
Action Date: 2/21/2006
Response Action Outcome: Remedial actions have not been conducted because a level of No Significant Risk exists.

Action Type: Release Disposition
Action Status: Reportable Release under MGL 21E
Action Date: 2/21/2006
Response Action Outcome: Remedial actions have not been conducted because a level of No Significant Risk exists.

Action Type: A Notice sent to a Potentially Responsible Party (PRP)
Action Status: A MassDEP piece of correspondence was issued (approvals, NORs, etc.
Action Date: 2/24/2006
Response Action Outcome: Remedial actions have not been conducted because a level of No Significant Risk exists.

Action Type: Response Action Outcome - RAO
Action Status: RAO Statement Received
Action Date: 5/30/2006
Response Action Outcome: Remedial actions have not been conducted because a level of No Significant Risk exists.

Action Type: Response Action Outcome - RAO
Action Status: Level I - Technical Screen Audit
Action Date: 9/1/2006
Response Action Outcome: Remedial actions have not been conducted because a level of No Significant Risk exists.

Map ID
Direction
Distance
Elevation

MAP FINDINGS

Site

Database(s)

EDR ID Number
EPA ID Number

SWEENEY FORD INC (Continued)

U001005424

UST:

Facility:

Facility ID: 6090
Owner Id: 6513
Owner: SWEENEY FORD INC
Owner Address: 1 MAIN ST
Owner City,St,Zip: GREENFIELD, MA 01301
Telephone: Not reported
Description: Non-Retail Motor Vehicle
Facility address 2: Not reported
Owner address 2: Not reported
Latitude: 42.58641
Longitude: -72.60935
Contact name: Not reported
Contact address1: Not reported
Contact address2: Not reported
Contact city: Not reported
Contact state: Not reported
Contact zip: Not reported
Contact email: Not reported
Update: 1997-12-02 00:00:00
Update by: Not reported
Fac status: CLOSED

Tank ID: 1
Tank Status: Tank Removed
Status Date: 07/10/1996
Date Installed: 05/02/1980
Capacity: Not reported
Contents: Gasoline
Tank Usage: Not reported
Tank Leak Detection: Not reported
Pipe Leak Detection: Not reported
Latitude: Not reported
Longitude: Not reported
Tank construct: Not reported
Pipe construct: Not reported
Ptype: Not reported
Number of compartment: Not reported
Pipe install date: Not reported
Pipe leak install date: Not reported
Submersible sump: N
Submersible sump install date: Not reported
Turbine sump: N
Turbine sump sensor: N
Intermediate sump: N
Intermediate sump sensor: N
Spill bucket installed date: Not reported
Spill bucket sensor: N
Overfill protect install: Not reported
Overfill protect type: Not reported
Automatic line leak detect: Not reported
Tank corrosion type: Not reported
Leak corrosion type: Not reported

Map ID
Direction
Distance
Elevation

MAP FINDINGS

Site

Database(s)

EDR ID Number
EPA ID Number

SWEENEY FORD INC (Continued)

U001005424

Tank ID: 2
Tank Status: Tank Removed
Status Date: 12/04/1998
Date Installed: 05/02/1972
Capacity: 4000
Contents: Waste Oil
Tank Usage: Not reported
Tank Leak Detection: Not reported
Pipe Leak Detection: Not reported
Latitude: Not reported
Longitude: Not reported
Tank construct: Not reported
Pipe construct: Not reported
Ptype: Not reported
Number of compartment: Not reported
Pipe install date: Not reported
Pipe leak install date: Not reported
Submersible sump: N
Submersible sump install date: Not reported
Turbine sump: N
Turbine sump sensor: N
Intermediate sump: N
Intermediate sump sensor: N
Spill bucket installed date: Not reported
Spill bucket sensor: N
Overfill protect install: Not reported
Overfill protect type: Not reported
Automatic line leak detect: Not reported
Tank corrosion type: Not reported
Leak corrosion type: Not reported

Release:

Release Tracking Number/Current Status: 1-0016089 / RAO
Primary ID: Not reported
Official City: GREENFIELD
Notification: 02/21/2006
Category: 120 DY
Status Date: 05/30/2006
Phase: Not reported
Response Action Outcome: B1 - Remedial actions have not been conducted because a level of No Significant Risk exists.
Oil / Haz Material Type: Oil

Click here to access the MA DEP site for this facility:

Actions:

Action Type: RNF
Action Status: Reportable Release under MGL 21E
Action Date: 2/21/2006
Response Action Outcome: Remedial actions have not been conducted because a level of No Significant Risk exists.

Action Type: Release Disposition
Action Status: Reportable Release under MGL 21E
Action Date: 2/21/2006
Response Action Outcome: Remedial actions have not been conducted because a level of No Significant Risk exists.

Map ID
Direction
Distance
Elevation

MAP FINDINGS

Site

Database(s)

EDR ID Number
EPA ID Number

SWEENEY FORD INC (Continued)

U001005424

Significant Risk exists.

Action Type: A Notice sent to a Potentially Responsible Party (PRP)
Action Status: A MassDEP piece of correspondence was issued (approvals, NORs, etc.
Action Date: 2/24/2006
Response Action Outcome: Remedial actions have not been conducted because a level of No Significant Risk exists.

Action Type: Response Action Outcome - RAO
Action Status: RAO Statement Received
Action Date: 5/30/2006
Response Action Outcome: Remedial actions have not been conducted because a level of No Significant Risk exists.

Action Type: Response Action Outcome - RAO
Action Status: Level I - Technical Screen Audit
Action Date: 9/1/2006
Response Action Outcome: Remedial actions have not been conducted because a level of No Significant Risk exists.

Chemicals:
Chemical: C11 THRU C22 AROMATIC HYDROCARBONS
Quantity: 470 milligrams per kilogram

ASBESTOS:
Notification: 100218719R1
DEP Region: WE
Notifiers Name: BAYSTATE CONTRACTING SERVICES INC
Start Date: 04/20/2015
End Date: 05/06/2015
Date Entered: 27/04/2015
Entry Date: 04/27/2015
Quantity Material Removed SF: 3550
Quantity Material Removed LF: 0
Project Description: ,Trns
AR Tracking ID: Not reported
Super Lic Number: Not reported
Monitor Lic Number: Not reported
Lab Lic Number: Not reported
Year: Not reported
Sticker Number: Not reported
Form Type: Not reported
Fee Status: Not reported
Facility Phone: Not reported
Sub Town: Not reported
Worksite: Not reported
Occupied: Not reported
Contractor: Not reported
Contract Type: Not reported
Hours: Not reported
Project Type: Not reported
Abatement Process: Not reported
Location: Not reported
Decon Process: Not reported
Disposal Methods: Not reported
Facility Usage: Not reported

Map ID
Direction
Distance
Elevation

MAP FINDINGS

Site

Database(s)

EDR ID Number
EPA ID Number

SWEENEY FORD INC (Continued)

U001005424

Waiver Given:	Not reported
DEP Waiver Number:	Not reported
DLWD Waiver Number:	Not reported
Small Owner Occ:	Not reported
Owner Name:	Not reported
Owner Address:	Not reported
Owner City:	Not reported
Owner State:	Not reported
On Site Manager Name:	Not reported
On Site Manager Phone:	Not reported
Ins Comp:	Not reported
Policy Number:	Not reported
EXP Date:	Not reported
Facility Size:	Not reported
Transporter Name:	Not reported
Transporter Address:	Not reported
Transporter City:	Not reported
Transporter State:	Not reported
Final Site:	Not reported
Certified Name:	Not reported
Cert Sign Date:	Not reported
Certified Company:	Not reported
Certified Phone:	Not reported
Entered_by:	Not reported
Notification:	100213956R3
DEP Region:	WE
Notifiers Name:	BAYSTATE CONTRACTING SERVICES INC
Start Date:	03/09/2015
End Date:	03/30/2015
Date Entered:	24/02/2015
Entry Date:	02/24/2015
Quantity Material Removed SF:	6512
Quantity Material Removed LF:	215
Project Description:	Blr,Spr,Trwl,Trns
AR Tracking ID:	Not reported
Super Lic Number:	Not reported
Monitor Lic Number:	Not reported
Lab Lic Number:	Not reported
Year:	Not reported
Sticker Number:	Not reported
Form Type:	Not reported
Fee Status:	Not reported
Facility Phone:	Not reported
Sub Town:	Not reported
Worksite:	Not reported
Occupied:	Not reported
Contractor:	Not reported
Contract Type:	Not reported
Hours:	Not reported
Project Type:	Not reported
Abatement Process:	Not reported
Location:	Not reported
Decon Process:	Not reported
Disposal Methods:	Not reported
Facility Usage:	Not reported
Waiver Given:	Not reported

Map ID
Direction
Distance
Elevation

MAP FINDINGS

Site

Database(s)

EDR ID Number
EPA ID Number

SWEENEY FORD INC (Continued)

U001005424

DEP Waiver Number:	Not reported
DLWD Waiver Number:	Not reported
Small Owner Occ:	Not reported
Owner Name:	Not reported
Owner Address:	Not reported
Owner City:	Not reported
Owner State:	Not reported
On Site Manager Name:	Not reported
On Site Manager Phone:	Not reported
Ins Comp:	Not reported
Policy Number:	Not reported
EXP Date:	Not reported
Facility Size:	Not reported
Transporter Name:	Not reported
Transporter Address:	Not reported
Transporter City:	Not reported
Transporter State:	Not reported
Final Site:	Not reported
Certified Name:	Not reported
Cert Sign Date:	Not reported
Certified Company:	Not reported
Certified Phone:	Not reported
Entered_by:	Not reported
Notification:	100213956R5
DEP Region:	WE
Notifiers Name:	BAYSTATE CONTRACTING SERVICES INC
Start Date:	03/25/2015
End Date:	04/13/2015
Date Entered:	13/04/2015
Entry Date:	04/13/2015
Quantity Material Removed SF:	6512
Quantity Material Removed LF:	215
Project Description:	Blr,Spr,Trwl,Trns
AR Tracking ID:	Not reported
Super Lic Number:	Not reported
Monitor Lic Number:	Not reported
Lab Lic Number:	Not reported
Year:	Not reported
Sticker Number:	Not reported
Form Type:	Not reported
Fee Status:	Not reported
Facility Phone:	Not reported
Sub Town:	Not reported
Worksite:	Not reported
Occupied:	Not reported
Contractor:	Not reported
Contract Type:	Not reported
Hours:	Not reported
Project Type:	Not reported
Abatement Process:	Not reported
Location:	Not reported
Decon Process:	Not reported
Disposal Methods:	Not reported
Facility Usage:	Not reported
Waiver Given:	Not reported
DEP Waiver Number:	Not reported

Map ID
Direction
Distance
Elevation

MAP FINDINGS

Site

Database(s)

EDR ID Number
EPA ID Number

SWEENEY FORD INC (Continued)

U001005424

DLWD Waiver Number:	Not reported
Small Owner Occ:	Not reported
Owner Name:	Not reported
Owner Address:	Not reported
Owner City:	Not reported
Owner State:	Not reported
On Site Manager Name:	Not reported
On Site Manager Phone:	Not reported
Ins Comp:	Not reported
Policy Number:	Not reported
EXP Date:	Not reported
Facility Size:	Not reported
Transporter Name:	Not reported
Transporter Address:	Not reported
Transporter City:	Not reported
Transporter State:	Not reported
Final Site:	Not reported
Certified Name:	Not reported
Cert Sign Date:	Not reported
Certified Company:	Not reported
Certified Phone:	Not reported
Entered_by:	Not reported
Notification:	100181443
DEP Region:	WE
Notifiers Name:	GEM ENVIRONMENTAL INC
Start Date:	08/01/2013
End Date:	08/22/2013
Date Entered:	19/07/2013
Entry Date:	07/19/2013
Quantity Material Removed SF:	2100
Quantity Material Removed LF:	820
Project Description:	Spr,Insl,Trns
AR Tracking ID:	Not reported
Super Lic Number:	Not reported
Monitor Lic Number:	Not reported
Lab Lic Number:	Not reported
Year:	Not reported
Sticker Number:	Not reported
Form Type:	Not reported
Fee Status:	Not reported
Facility Phone:	Not reported
Sub Town:	Not reported
Worksite:	Not reported
Occupied:	Not reported
Contractor:	Not reported
Contract Type:	Not reported
Hours:	Not reported
Project Type:	Not reported
Abatement Process:	Not reported
Location:	Not reported
Decon Process:	Not reported
Disposal Methods:	Not reported
Facility Usage:	Not reported
Waiver Given:	Not reported
DEP Waiver Number:	Not reported
DLWD Waiver Number:	Not reported

Map ID
Direction
Distance
Elevation

MAP FINDINGS

Site

Database(s)

EDR ID Number
EPA ID Number

SWEENEY FORD INC (Continued)

U001005424

Small Owner Occ:	Not reported
Owner Name:	Not reported
Owner Address:	Not reported
Owner City:	Not reported
Owner State:	Not reported
On Site Manager Name:	Not reported
On Site Manager Phone:	Not reported
Ins Comp:	Not reported
Policy Number:	Not reported
EXP Date:	Not reported
Facility Size:	Not reported
Transporter Name:	Not reported
Transporter Address:	Not reported
Transporter City:	Not reported
Transporter State:	Not reported
Final Site:	Not reported
Certified Name:	Not reported
Cert Sign Date:	Not reported
Certified Company:	Not reported
Certified Phone:	Not reported
Entered_by:	Not reported
Notification:	100213956R4
DEP Region:	WE
Notifiers Name:	BAYSTATE CONTRACTING SERVICES INC
Start Date:	03/25/2015
End Date:	04/30/2015
Date Entered:	12/03/2015
Entry Date:	03/12/2015
Quantity Material Removed SF:	6512
Quantity Material Removed LF:	215
Project Description:	Blr,Spr,Trwl,Trns
AR Tracking ID:	Not reported
Super Lic Number:	Not reported
Monitor Lic Number:	Not reported
Lab Lic Number:	Not reported
Year:	Not reported
Sticker Number:	Not reported
Form Type:	Not reported
Fee Status:	Not reported
Facility Phone:	Not reported
Sub Town:	Not reported
Worksite:	Not reported
Occupied:	Not reported
Contractor:	Not reported
Contract Type:	Not reported
Hours:	Not reported
Project Type:	Not reported
Abatement Process:	Not reported
Location:	Not reported
Decon Process:	Not reported
Disposal Methods:	Not reported
Facility Usage:	Not reported
Waiver Given:	Not reported
DEP Waiver Number:	Not reported
DLWD Waiver Number:	Not reported
Small Owner Occ:	Not reported

Map ID
Direction
Distance
Elevation

MAP FINDINGS

Site

Database(s)

EDR ID Number
EPA ID Number

SWEENEY FORD INC (Continued)

U001005424

Owner Name:	Not reported
Owner Address:	Not reported
Owner City:	Not reported
Owner State:	Not reported
On Site Manager Name:	Not reported
On Site Manager Phone:	Not reported
Ins Comp:	Not reported
Policy Number:	Not reported
EXP Date:	Not reported
Facility Size:	Not reported
Transporter Name:	Not reported
Transporter Address:	Not reported
Transporter City:	Not reported
Transporter State:	Not reported
Final Site:	Not reported
Certified Name:	Not reported
Cert Sign Date:	Not reported
Certified Company:	Not reported
Certified Phone:	Not reported
Entered_by:	Not reported
Notification:	100213956
DEP Region:	WE
Notifiers Name:	BAYSTATE CONTRACTING SERVICES INC
Start Date:	01/26/2015
End Date:	02/28/2015
Date Entered:	13/01/2015
Entry Date:	01/13/2015
Quantity Material Removed SF:	6512
Quantity Material Removed LF:	215
Project Description:	Blr,Spr,Trwl,Trns
AR Tracking ID:	Not reported
Super Lic Number:	Not reported
Monitor Lic Number:	Not reported
Lab Lic Number:	Not reported
Year:	Not reported
Sticker Number:	Not reported
Form Type:	Not reported
Fee Status:	Not reported
Facility Phone:	Not reported
Sub Town:	Not reported
Worksite:	Not reported
Occupied:	Not reported
Contractor:	Not reported
Contract Type:	Not reported
Hours:	Not reported
Project Type:	Not reported
Abatement Process:	Not reported
Location:	Not reported
Decon Process:	Not reported
Disposal Methods:	Not reported
Facility Usage:	Not reported
Waiver Given:	Not reported
DEP Waiver Number:	Not reported
DLWD Waiver Number:	Not reported
Small Owner Occ:	Not reported
Owner Name:	Not reported

Map ID
Direction
Distance
Elevation

MAP FINDINGS

Site

Database(s)

EDR ID Number
EPA ID Number

SWEENEY FORD INC (Continued)

U001005424

Owner Address:	Not reported
Owner City:	Not reported
Owner State:	Not reported
On Site Manager Name:	Not reported
On Site Manager Phone:	Not reported
Ins Comp:	Not reported
Policy Number:	Not reported
EXP Date:	Not reported
Facility Size:	Not reported
Transporter Name:	Not reported
Transporter Address:	Not reported
Transporter City:	Not reported
Transporter State:	Not reported
Final Site:	Not reported
Certified Name:	Not reported
Cert Sign Date:	Not reported
Certified Company:	Not reported
Certified Phone:	Not reported
Entered_by:	Not reported
Notification:	100186890
DEP Region:	WE
Notifiers Name:	GEM ENVIRONMENTAL INC
Start Date:	10/18/2013
End Date:	10/21/2013
Date Entered:	07/10/2013
Entry Date:	10/07/2013
Quantity Material Removed SF:	50
Quantity Material Removed LF:	70
Project Description:	Spr, Trwl, Trns
AR Tracking ID:	Not reported
Super Lic Number:	Not reported
Monitor Lic Number:	Not reported
Lab Lic Number:	Not reported
Year:	Not reported
Sticker Number:	Not reported
Form Type:	Not reported
Fee Status:	Not reported
Facility Phone:	Not reported
Sub Town:	Not reported
Worksite:	Not reported
Occupied:	Not reported
Contractor:	Not reported
Contract Type:	Not reported
Hours:	Not reported
Project Type:	Not reported
Abatement Process:	Not reported
Location:	Not reported
Decon Process:	Not reported
Disposal Methods:	Not reported
Facility Usage:	Not reported
Waiver Given:	Not reported
DEP Waiver Number:	Not reported
DLWD Waiver Number:	Not reported
Small Owner Occ:	Not reported
Owner Name:	Not reported
Owner Address:	Not reported

Map ID
Direction
Distance
Elevation

MAP FINDINGS

Site

Database(s)

EDR ID Number
EPA ID Number

SWEENEY FORD INC (Continued)

U001005424

Owner City:	Not reported
Owner State:	Not reported
On Site Manager Name:	Not reported
On Site Manager Phone:	Not reported
Ins Comp:	Not reported
Policy Number:	Not reported
EXP Date:	Not reported
Facility Size:	Not reported
Transporter Name:	Not reported
Transporter Address:	Not reported
Transporter City:	Not reported
Transporter State:	Not reported
Final Site:	Not reported
Certified Name:	Not reported
Cert Sign Date:	Not reported
Certified Company:	Not reported
Certified Phone:	Not reported
Entered_by:	Not reported
Notification:	100213956R2
DEP Region:	WE
Notifiers Name:	BAYSTATE CONTRACTING SERVICES INC
Start Date:	02/24/2015
End Date:	03/30/2015
Date Entered:	11/02/2015
Entry Date:	02/11/2015
Quantity Material Removed SF:	6512
Quantity Material Removed LF:	215
Project Description:	Blr,Spr,Trwl,Trns
AR Tracking ID:	Not reported
Super Lic Number:	Not reported
Monitor Lic Number:	Not reported
Lab Lic Number:	Not reported
Year:	Not reported
Sticker Number:	Not reported
Form Type:	Not reported
Fee Status:	Not reported
Facility Phone:	Not reported
Sub Town:	Not reported
Worksite:	Not reported
Occupied:	Not reported
Contractor:	Not reported
Contract Type:	Not reported
Hours:	Not reported
Project Type:	Not reported
Abatement Process:	Not reported
Location:	Not reported
Decon Process:	Not reported
Disposal Methods:	Not reported
Facility Usage:	Not reported
Waiver Given:	Not reported
DEP Waiver Number:	Not reported
DLWD Waiver Number:	Not reported
Small Owner Occ:	Not reported
Owner Name:	Not reported
Owner Address:	Not reported
Owner City:	Not reported

Map ID
Direction
Distance
Elevation

MAP FINDINGS

Site

Database(s)

EDR ID Number
EPA ID Number

SWEENEY FORD INC (Continued)

U001005424

Owner State:	Not reported
On Site Manager Name:	Not reported
On Site Manager Phone:	Not reported
Ins Comp:	Not reported
Policy Number:	Not reported
EXP Date:	Not reported
Facility Size:	Not reported
Transporter Name:	Not reported
Transporter Address:	Not reported
Transporter City:	Not reported
Transporter State:	Not reported
Final Site:	Not reported
Certified Name:	Not reported
Cert Sign Date:	Not reported
Certified Company:	Not reported
Certified Phone:	Not reported
Entered_by:	Not reported
Notification:	100218719
DEP Region:	WE
Notifiers Name:	BAYSTATE CONTRACTING SERVICES INC
Start Date:	04/20/2015
End Date:	04/29/2015
Date Entered:	17/04/2015
Entry Date:	04/17/2015
Quantity Material Removed SF:	3550
Quantity Material Removed LF:	0
Project Description:	,Trns
AR Tracking ID:	Not reported
Super Lic Number:	Not reported
Monitor Lic Number:	Not reported
Lab Lic Number:	Not reported
Year:	Not reported
Sticker Number:	Not reported
Form Type:	Not reported
Fee Status:	Not reported
Facility Phone:	Not reported
Sub Town:	Not reported
Worksite:	Not reported
Occupied:	Not reported
Contractor:	Not reported
Contract Type:	Not reported
Hours:	Not reported
Project Type:	Not reported
Abatement Process:	Not reported
Location:	Not reported
Decon Process:	Not reported
Disposal Methods:	Not reported
Facility Usage:	Not reported
Waiver Given:	Not reported
DEP Waiver Number:	Not reported
DLWD Waiver Number:	Not reported
Small Owner Occ:	Not reported
Owner Name:	Not reported
Owner Address:	Not reported
Owner City:	Not reported
Owner State:	Not reported

Map ID
Direction
Distance
Elevation

MAP FINDINGS

Site

Database(s)

EDR ID Number
EPA ID Number

SWEENEY FORD INC (Continued)

U001005424

On Site Manager Name:	Not reported
On Site Manager Phone:	Not reported
Ins Comp:	Not reported
Policy Number:	Not reported
EXP Date:	Not reported
Facility Size:	Not reported
Transporter Name:	Not reported
Transporter Address:	Not reported
Transporter City:	Not reported
Transporter State:	Not reported
Final Site:	Not reported
Certified Name:	Not reported
Cert Sign Date:	Not reported
Certified Company:	Not reported
Certified Phone:	Not reported
Entered_by:	Not reported
Notification:	100213956R1
DEP Region:	WE
Notifiers Name:	BAYSTATE CONTRACTING SERVICES INC
Start Date:	02/10/2015
End Date:	02/28/2015
Date Entered:	28/01/2015
Entry Date:	01/28/2015
Quantity Material Removed SF:	6512
Quantity Material Removed LF:	215
Project Description:	Blr,Spr,Trwl,Trns
AR Tracking ID:	Not reported
Super Lic Number:	Not reported
Monitor Lic Number:	Not reported
Lab Lic Number:	Not reported
Year:	Not reported
Sticker Number:	Not reported
Form Type:	Not reported
Fee Status:	Not reported
Facility Phone:	Not reported
Sub Town:	Not reported
Worksite:	Not reported
Occupied:	Not reported
Contractor:	Not reported
Contract Type:	Not reported
Hours:	Not reported
Project Type:	Not reported
Abatement Process:	Not reported
Location:	Not reported
Decon Process:	Not reported
Disposal Methods:	Not reported
Facility Usage:	Not reported
Waiver Given:	Not reported
DEP Waiver Number:	Not reported
DLWD Waiver Number:	Not reported
Small Owner Occ:	Not reported
Owner Name:	Not reported
Owner Address:	Not reported
Owner City:	Not reported
Owner State:	Not reported
On Site Manager Name:	Not reported

Map ID
Direction
Distance
Elevation

MAP FINDINGS

Site

Database(s)

EDR ID Number
EPA ID Number

SWEENEY FORD INC (Continued)

U001005424

On Site Manager Phone:	Not reported
Ins Comp:	Not reported
Policy Number:	Not reported
EXP Date:	Not reported
Facility Size:	Not reported
Transporter Name:	Not reported
Transporter Address:	Not reported
Transporter City:	Not reported
Transporter State:	Not reported
Final Site:	Not reported
Certified Name:	Not reported
Cert Sign Date:	Not reported
Certified Company:	Not reported
Certified Phone:	Not reported
Entered_by:	Not reported

MA Financial Assurance 2:

Facility Id:	6090
Description:	Vehicle Dealer
Work Phone:	(413) 773-5455

73
South
1/4-1/2
0.468 mi.
2473 ft.

GREENFIELD TAP AND DIE
MERIDIAN AND DEERFIELD STREETS
GREENFIELD, MA 01301

US BROWNFIELDS
FINDS

1016352632
N/A

Relative:
Lower

Actual:
141 ft.

US BROWNFIELDS:

Property Name:	GREENFIELD TAP AND DIE
Recipient Name:	Greenfield, Town of
Grant Type:	Assessment
Property Number:	Not reported
Parcel size:	13
Latitude:	42.5805
Longitude:	-72.5992
HCM Label:	Address Matching-Nearest Intersection
Map Scale:	100000
Point of Reference:	Entrance Point of a Facility or Station
Highlights:	Not reported
Datum:	North American Datum of 1983
Acres Property ID:	12984
IC Data Access:	Not reported
Start Date:	03/31/2000 00:00:00
Redev Completion Date:	Not reported
Completed Date:	03/31/2000 00:00:00
Acres Cleaned Up:	Not reported
Cleanup Funding:	Not reported
Cleanup Funding Source:	Not reported
Assessment Funding:	Not reported
Assessment Funding Source:	Not reported
Redevelopment Funding:	Not reported
Redev. Funding Source:	Not reported
Redev. Funding Entity Name:	Not reported
Redevelopment Start Date:	12/31/2000 00:00:00
Assessment Funding Entity:	Not reported
Cleanup Funding Entity:	Not reported
Grant Type:	N/A

Map ID
Direction
Distance
Elevation

MAP FINDINGS

Site

Database(s)

EDR ID Number
EPA ID Number

GREENFIELD TAP AND DIE (Continued)

1016352632

Accomplishment Type:	Phase I Environmental Assessment
Accomplishment Count:	0
Cooperative Agreement Number:	99115401
Start Date:	06/30/1998 00:00:00
Ownership Entity:	Not reported
Completion Date:	06/30/1998 00:00:00
Current Owner:	Not reported
Did Owner Change:	Not reported
Cleanup Required:	Y
Video Available:	Not reported
Photo Available:	Not reported
Institutional Controls Required:	Not reported
IC Category Proprietary Controls:	Not reported
IC Cat. Info. Devices:	Not reported
IC Cat. Gov. Controls:	Not reported
IC Cat. Enforcement Permit Tools:	Not reported
IC in place date:	Not reported
IC in place:	U
State/tribal program date:	Not reported
State/tribal program ID:	Not reported
State/tribal NFA date:	Not reported
Air contaminated:	Not reported
Air cleaned:	Not reported
Asbestos found:	Not reported
Asbestos cleaned:	Not reported
Controlled substance found:	Not reported
Controlled substance cleaned:	Not reported
Drinking water affected:	Not reported
Drinking water cleaned:	Not reported
Groundwater affected:	Not reported
Groundwater cleaned:	Not reported
Lead contaminant found:	Not reported
Lead cleaned up:	Not reported
No media affected:	Not reported
Unknown media affected:	Not reported
Other cleaned up:	Not reported
Other metals found:	Not reported
Other metals cleaned:	Not reported
Other contaminants found:	Not reported
Other contams found description:	Not reported
PAHs found:	Not reported
PAHs cleaned up:	Not reported
PCBs found:	Not reported
PCBs cleaned up:	Not reported
Petro products found:	Not reported
Petro products cleaned:	Not reported
Sediments found:	Not reported
Sediments cleaned:	Not reported
Soil affected:	Not reported
Soil cleaned up:	Not reported
Surface water cleaned:	Not reported
VOCs found:	Not reported
VOCs cleaned:	Not reported
Cleanup other description:	Not reported
Num. of cleanup and re-dev. jobs:	Not reported
Past use greenspace acreage:	Not reported
Past use residential acreage:	Not reported

Map ID
Direction
Distance
Elevation

MAP FINDINGS

Site

Database(s)

EDR ID Number
EPA ID Number

GREENFIELD TAP AND DIE (Continued)

1016352632

Surface Water:	Not reported
Past use commercial acreage:	Not reported
Past use industrial acreage:	Not reported
Future use greenspace acreage:	Not reported
Future use residential acreage:	Not reported
Future use commercial acreage:	Not reported
Future use industrial acreage:	Not reported
Greenspace acreage and type:	Not reported
Superfund Fed. landowner flag:	Not reported
Arsenic cleaned up:	Not reported
Cadmium cleaned up:	Not reported
Chromium cleaned up:	Not reported
Copper cleaned up:	Not reported
Iron cleaned up:	Not reported
mercury cleaned up:	Not reported
Nickel Cleaned Up:	Not reported
No clean up:	Not reported
Pesticides cleaned up:	Not reported
Selenium cleaned up:	Not reported
SVOCs cleaned up:	Not reported
Unknown clean up:	Not reported
Arsenic contaminant found:	Not reported
Cadmium contaminant found:	Not reported
Chromium contaminant found:	Not reported
Copper contaminant found:	Not reported
Iron contaminant found:	Not reported
Mercury contaminant found:	Not reported
Nickel contaminant found:	Not reported
No contaminant found:	Not reported
Pesticides contaminant found:	Not reported
Selenium contaminant found:	Not reported
SVOCs contaminant found:	Not reported
Unknown contaminant found:	Not reported
Future Use: Multistory	Not reported
Media affected Bluiding Material:	Not reported
Media affected indoor air:	Not reported
Building material media cleaned up:	Not reported
Indoor air media cleaned up:	Not reported
Unknown media cleaned up:	Not reported
Past Use: Multistory	Not reported
Property Description:	Not reported
Below Poverty Number:	187
Below Poverty Percent:	13.0%
Meidan Income:	7983
Meidan Income Number:	502
Meidan Income Percent:	35.0%
Vacant Housing Number:	76
Vacant Housing Percent:	10.2%
Unemployed Number:	38
Unemployed Percent:	2.7%

FINDS:

Registry ID: 110039555594

Environmental Interest/Information System

US EPA Assessment, Cleanup and Redevelopment Exchange System (ACRES)

Map ID
Direction
Distance
Elevation

MAP FINDINGS

Site

Database(s)

EDR ID Number
EPA ID Number

GREENFIELD TAP AND DIE (Continued)

1016352632

is an federal online database for Brownfields Grantees to electronically submit data directly to EPA.

[Click this hyperlink](#) while viewing on your computer to access additional FINDS: detail in the EDR Site Report.

**74
NW
1/4-1/2
0.482 mi.
2544 ft.**

**RESIDENTIAL
131 CONWAY ST
GREENFIELD, MA**

**MA SHWS
MA LAST
MA RELEASE**

**S106029837
N/A**

**Relative:
Lower**

SHWS:

**Actual:
235 ft.**

Release Tracking Number/Current Status: 1-0014996 / RAO
Release Town: GREENFIELD
Notification Date: 09/04/2003
Category: TWO HR
Associated ID: Not reported
Current Status: Response Action Outcome
Status Date: 06/02/2004
Phase: Not reported
Response Action Outcome: A1 - A permanent solution has been achieved. Contamination has been reduced to background or a threat of release has been eliminated.
Oil Or Haz Material: Oil
Location Type: RESIDENTIAL
Source: PIPE

Click here to access the MA DEP site for this facility:

Chemicals:

Chemical: HYDRAULIC FLUID
Quantity: 10 gallons

Actions:

Action Type: Compliance and Enforcement Action
Action Status: Notice of Non-Compliance Issued
Action Date: 11/26/2003
Response Action Outcome: A permanent solution has been achieved. Contamination has been reduced to background or a threat of release has been eliminated.

Action Type: Compliance and Enforcement Action
Action Status: Notice of Enforcement Conference
Action Date: 3/2/2004
Response Action Outcome: A permanent solution has been achieved. Contamination has been reduced to background or a threat of release has been eliminated.

Action Type: Compliance and Enforcement Action
Action Status: ACOP
Action Date: 3/26/2004
Response Action Outcome: A permanent solution has been achieved. Contamination has been reduced to background or a threat of release has been eliminated.

Action Type: RNF
Action Status: Reportable Release under MGL 21E
Action Date: 4/2/2004
Response Action Outcome: A permanent solution has been achieved. Contamination has been reduced

Map ID
Direction
Distance
Elevation

MAP FINDINGS

Site

Database(s)

EDR ID Number
EPA ID Number

RESIDENTIAL (Continued)

S106029837

to background or a threat of release has been eliminated.

Action Type: Immediate Response Action
Action Status: Completion Statement Received
Action Date: 6/2/2004
Response Action Outcome: A permanent solution has been achieved. Contamination has been reduced to background or a threat of release has been eliminated.

Action Type: Response Action Outcome - RAO
Action Status: RAO Statement Received
Action Date: 6/2/2004
Response Action Outcome: A permanent solution has been achieved. Contamination has been reduced to background or a threat of release has been eliminated.

Action Type: Response Action Outcome - RAO
Action Status: Fee Received - FMCRA Use Only
Action Date: 6/3/2004
Response Action Outcome: A permanent solution has been achieved. Contamination has been reduced to background or a threat of release has been eliminated.

Action Type: Response Action Outcome - RAO
Action Status: Level I - Technical Screen Audit
Action Date: 7/15/2004
Response Action Outcome: A permanent solution has been achieved. Contamination has been reduced to background or a threat of release has been eliminated.

Action Type: A Notice sent to a Potentially Responsible Party (PRP)
Action Status: A MassDEP piece of correspondence was issued (approvals, NORs, etc.
Action Date: 9/16/2003
Response Action Outcome: A permanent solution has been achieved. Contamination has been reduced to background or a threat of release has been eliminated.

Action Type: RLFA
Action Status: FOLOFF
Action Date: 9/16/2003
Response Action Outcome: A permanent solution has been achieved. Contamination has been reduced to background or a threat of release has been eliminated.

Action Type: Release Disposition
Action Status: Reportable Release under MGL 21E
Action Date: 9/4/2003
Response Action Outcome: A permanent solution has been achieved. Contamination has been reduced to background or a threat of release has been eliminated.

Action Type: Immediate Response Action
Action Status: Oral Approval of Plan or Action
Action Date: 9/4/2003
Response Action Outcome: A permanent solution has been achieved. Contamination has been reduced to background or a threat of release has been eliminated.

LAST:

Release Tracking Number/Current Status: 1-0014866 / RAO
Source Type: AST
Release Town: GREENFIELD
Notification Date: 06/03/2003
Category: TWO HR

Map ID
Direction
Distance
Elevation

MAP FINDINGS

Site

Database(s)

EDR ID Number
EPA ID Number

RESIDENTIAL (Continued)

S106029837

Associated ID: Not reported
Status Date: 03/15/2004
Phase: Not reported
Response Action Outcome: A2 - A permanent solution has been achieved. Contamination has not been reduced to background.
Oil Or Haz Material: Oil

Chemicals:
Chemical: #2 FUEL OIL
Quantity: Not reported
Location Type: RESIDENTIAL
Source: AST

Actions:
Action Type: Immediate Response Action
Action Status: Modified Revised or Updated Plan Received
Action Date: 10/8/2003
Response Action Outcome: A permanent solution has been achieved. Contamination has not been reduced to background.

Action Type: Immediate Response Action
Action Status: Status or Interim Report Received
Action Date: 10/8/2003
Response Action Outcome: A permanent solution has been achieved. Contamination has not been reduced to background.

Action Type: RLFA
Action Status: FOLOFF
Action Date: 11/24/2003
Response Action Outcome: A permanent solution has been achieved. Contamination has not been reduced to background.

Action Type: RLFA
Action Status: FOLOFF
Action Date: 12/2/2003
Response Action Outcome: A permanent solution has been achieved. Contamination has not been reduced to background.

Action Type: Response Action Outcome - RAO
Action Status: Fee Received - FMCRA Use Only
Action Date: 3/15/2004
Response Action Outcome: A permanent solution has been achieved. Contamination has not been reduced to background.

Action Type: Immediate Response Action
Action Status: Completion Statement Received
Action Date: 3/15/2004
Response Action Outcome: A permanent solution has been achieved. Contamination has not been reduced to background.

Action Type: Response Action Outcome - RAO
Action Status: RAO Statement Received
Action Date: 3/15/2004
Response Action Outcome: A permanent solution has been achieved. Contamination has not been reduced to background.

Action Type: RLFA
Action Status: FLDDO

Map ID
Direction
Distance
Elevation

MAP FINDINGS

Site

Database(s)

EDR ID Number
EPA ID Number

RESIDENTIAL (Continued)

S106029837

Action Date:	6/10/2003
Response Action Outcome:	A permanent solution has been achieved. Contamination has not been reduced to background.
Action Type:	RLFA
Action Status:	FLDDO
Action Date:	6/16/2003
Response Action Outcome:	A permanent solution has been achieved. Contamination has not been reduced to background.
Action Type:	RLFA
Action Status:	FOLOFF
Action Date:	6/25/2003
Response Action Outcome:	A permanent solution has been achieved. Contamination has not been reduced to background.
Action Type:	Release Disposition
Action Status:	Reportable Release under MGL 21E
Action Date:	6/3/2003
Response Action Outcome:	A permanent solution has been achieved. Contamination has not been reduced to background.
Action Type:	RLFA
Action Status:	FLDD1A
Action Date:	6/3/2003
Response Action Outcome:	A permanent solution has been achieved. Contamination has not been reduced to background.
Action Type:	Immediate Response Action
Action Status:	Oral Approval of Plan or Action
Action Date:	6/3/2003
Response Action Outcome:	A permanent solution has been achieved. Contamination has not been reduced to background.
Action Type:	RLFA
Action Status:	FLDDO
Action Date:	6/4/2003
Response Action Outcome:	A permanent solution has been achieved. Contamination has not been reduced to background.
Action Type:	RLFA
Action Status:	FLDDO
Action Date:	6/5/2003
Response Action Outcome:	A permanent solution has been achieved. Contamination has not been reduced to background.
Action Type:	RLFA
Action Status:	FLDDO
Action Date:	6/6/2003
Response Action Outcome:	A permanent solution has been achieved. Contamination has not been reduced to background.
Action Type:	Compliance and Enforcement Action
Action Status:	NORA
Action Date:	6/6/2003
Response Action Outcome:	A permanent solution has been achieved. Contamination has not been reduced to background.

Map ID
Direction
Distance
Elevation

MAP FINDINGS

Site

Database(s)

EDR ID Number
EPA ID Number

RESIDENTIAL (Continued)

S106029837

Action Type: RLFA
Action Status: FLDRUN
Action Date: 7/30/2003
Response Action Outcome: A permanent solution has been achieved. Contamination has not been reduced to background.

Action Type: Response Action Outcome - RAO
Action Status: Level I - Technical Screen Audit
Action Date: 7/30/2004
Response Action Outcome: A permanent solution has been achieved. Contamination has not been reduced to background.

Action Type: RNF
Action Status: Reportable Release under MGL 21E
Action Date: 8/15/2003
Response Action Outcome: A permanent solution has been achieved. Contamination has not been reduced to background.

Action Type: Immediate Response Action
Action Status: Written Plan Received
Action Date: 8/15/2003
Response Action Outcome: A permanent solution has been achieved. Contamination has not been reduced to background.

Action Type: Immediate Response Action
Action Status: Level I - Technical Screen Audit
Action Date: 8/18/2003
Response Action Outcome: A permanent solution has been achieved. Contamination has not been reduced to background.

Action Type: Immediate Response Action
Action Status: Written Approval of Plan
Action Date: 8/18/2003
Response Action Outcome: A permanent solution has been achieved. Contamination has not been reduced to background.

Action Type: Immediate Response Action
Action Status: Oral Approval of Plan or Action
Action Date: 8/26/2003
Response Action Outcome: A permanent solution has been achieved. Contamination has not been reduced to background.

Action Type: RLFA
Action Status: FLDRUN
Action Date: 8/26/2003
Response Action Outcome: A permanent solution has been achieved. Contamination has not been reduced to background.

Action Type: RLFA
Action Status: FOLOFF
Action Date: 8/26/2003
Response Action Outcome: A permanent solution has been achieved. Contamination has not been reduced to background.

Release:

Release Tracking Number/Current Status: 1-0014866 / RAO

Map ID
Direction
Distance
Elevation

MAP FINDINGS

Site

Database(s)

EDR ID Number
EPA ID Number

RESIDENTIAL (Continued)

S106029837

Primary ID: Not reported
Official City: GREENFIELD
Notification: 06/03/2003
Category: TWO HR
Status Date: 03/15/2004
Phase: Not reported
Response Action Outcome: A2 - A permanent solution has been achieved. Contamination has not been reduced to background.
Oil / Haz Material Type: Oil

[Click here to access the MA DEP site for this facility:](#)

Actions:

Action Type: Immediate Response Action
Action Status: Modified Revised or Updated Plan Received
Action Date: 10/8/2003
Response Action Outcome: A permanent solution has been achieved. Contamination has not been reduced to background.

Action Type: Immediate Response Action
Action Status: Status or Interim Report Received
Action Date: 10/8/2003
Response Action Outcome: A permanent solution has been achieved. Contamination has not been reduced to background.

Action Type: RLFA
Action Status: FOLOFF
Action Date: 11/24/2003
Response Action Outcome: A permanent solution has been achieved. Contamination has not been reduced to background.

Action Type: RLFA
Action Status: FOLOFF
Action Date: 12/2/2003
Response Action Outcome: A permanent solution has been achieved. Contamination has not been reduced to background.

Action Type: Response Action Outcome - RAO
Action Status: Fee Received - FMCRA Use Only
Action Date: 3/15/2004
Response Action Outcome: A permanent solution has been achieved. Contamination has not been reduced to background.

Action Type: Immediate Response Action
Action Status: Completion Statement Received
Action Date: 3/15/2004
Response Action Outcome: A permanent solution has been achieved. Contamination has not been reduced to background.

Action Type: Response Action Outcome - RAO
Action Status: RAO Statement Received
Action Date: 3/15/2004
Response Action Outcome: A permanent solution has been achieved. Contamination has not been reduced to background.

Action Type: RLFA
Action Status: FLDDO

Map ID
Direction
Distance
Elevation

MAP FINDINGS

Site

Database(s)

EDR ID Number
EPA ID Number

RESIDENTIAL (Continued)

S106029837

Action Date: 6/10/2003
Response Action Outcome: A permanent solution has been achieved. Contamination has not been reduced to background.

Action Type: RLFA
Action Status: FLDDO
Action Date: 6/16/2003
Response Action Outcome: A permanent solution has been achieved. Contamination has not been reduced to background.

Action Type: RLFA
Action Status: FOLOFF
Action Date: 6/25/2003
Response Action Outcome: A permanent solution has been achieved. Contamination has not been reduced to background.

Action Type: Release Disposition
Action Status: Reportable Release under MGL 21E
Action Date: 6/3/2003
Response Action Outcome: A permanent solution has been achieved. Contamination has not been reduced to background.

Action Type: RLFA
Action Status: FLDD1A
Action Date: 6/3/2003
Response Action Outcome: A permanent solution has been achieved. Contamination has not been reduced to background.

Action Type: Immediate Response Action
Action Status: Oral Approval of Plan or Action
Action Date: 6/3/2003
Response Action Outcome: A permanent solution has been achieved. Contamination has not been reduced to background.

Action Type: RLFA
Action Status: FLDDO
Action Date: 6/4/2003
Response Action Outcome: A permanent solution has been achieved. Contamination has not been reduced to background.

Action Type: RLFA
Action Status: FLDDO
Action Date: 6/5/2003
Response Action Outcome: A permanent solution has been achieved. Contamination has not been reduced to background.

Action Type: RLFA
Action Status: FLDDO
Action Date: 6/6/2003
Response Action Outcome: A permanent solution has been achieved. Contamination has not been reduced to background.

Action Type: Compliance and Enforcement Action
Action Status: NORA
Action Date: 6/6/2003
Response Action Outcome: A permanent solution has been achieved. Contamination has not been reduced to background.

Map ID
Direction
Distance
Elevation

MAP FINDINGS

Site

Database(s)

EDR ID Number
EPA ID Number

RESIDENTIAL (Continued)

S106029837

Action Type: RLFA
Action Status: FLDRUN
Action Date: 7/30/2003
Response Action Outcome: A permanent solution has been achieved. Contamination has not been reduced to background.

Action Type: Response Action Outcome - RAO
Action Status: Level I - Technical Screen Audit
Action Date: 7/30/2004
Response Action Outcome: A permanent solution has been achieved. Contamination has not been reduced to background.

Action Type: RNF
Action Status: Reportable Release under MGL 21E
Action Date: 8/15/2003
Response Action Outcome: A permanent solution has been achieved. Contamination has not been reduced to background.

Action Type: Immediate Response Action
Action Status: Written Plan Received
Action Date: 8/15/2003
Response Action Outcome: A permanent solution has been achieved. Contamination has not been reduced to background.

Action Type: Immediate Response Action
Action Status: Level I - Technical Screen Audit
Action Date: 8/18/2003
Response Action Outcome: A permanent solution has been achieved. Contamination has not been reduced to background.

Action Type: Immediate Response Action
Action Status: Written Approval of Plan
Action Date: 8/18/2003
Response Action Outcome: A permanent solution has been achieved. Contamination has not been reduced to background.

Action Type: Immediate Response Action
Action Status: Oral Approval of Plan or Action
Action Date: 8/26/2003
Response Action Outcome: A permanent solution has been achieved. Contamination has not been reduced to background.

Action Type: RLFA
Action Status: FLDRUN
Action Date: 8/26/2003
Response Action Outcome: A permanent solution has been achieved. Contamination has not been reduced to background.

Action Type: RLFA
Action Status: FOLOFF
Action Date: 8/26/2003
Response Action Outcome: A permanent solution has been achieved. Contamination has not been reduced to background.

Chemicals:
Chemical: #2 FUEL OIL
Quantity: Not reported

Map ID
Direction
Distance
Elevation

MAP FINDINGS

Site

Database(s)

EDR ID Number
EPA ID Number

RESIDENTIAL (Continued)

S106029837

Location Type: RESIDENTIAL
Source: AST

Release Tracking Number/Current Status: 1-0014996 / RAO
Primary ID: Not reported
Official City: GREENFIELD
Notification: 09/04/2003
Category: TWO HR
Status Date: 06/02/2004
Phase: Not reported
Response Action Outcome: A1 - A permanent solution has been achieved. Contamination has been reduced to background or a threat of release has been eliminated.

Oil / Haz Material Type: Oil

[Click here to access the MA DEP site for this facility:](#)

Actions:

Action Type: Compliance and Enforcement Action
Action Status: Notice of Non-Compliance Issued
Action Date: 11/26/2003
Response Action Outcome: A permanent solution has been achieved. Contamination has been reduced to background or a threat of release has been eliminated.

Action Type: Compliance and Enforcement Action
Action Status: Notice of Enforcement Conference
Action Date: 3/2/2004
Response Action Outcome: A permanent solution has been achieved. Contamination has been reduced to background or a threat of release has been eliminated.

Action Type: Compliance and Enforcement Action
Action Status: ACOP
Action Date: 3/26/2004
Response Action Outcome: A permanent solution has been achieved. Contamination has been reduced to background or a threat of release has been eliminated.

Action Type: RNF
Action Status: Reportable Release under MGL 21E
Action Date: 4/2/2004
Response Action Outcome: A permanent solution has been achieved. Contamination has been reduced to background or a threat of release has been eliminated.

Action Type: Immediate Response Action
Action Status: Completion Statement Received
Action Date: 6/2/2004
Response Action Outcome: A permanent solution has been achieved. Contamination has been reduced to background or a threat of release has been eliminated.

Action Type: Response Action Outcome - RAO
Action Status: RAO Statement Received
Action Date: 6/2/2004
Response Action Outcome: A permanent solution has been achieved. Contamination has been reduced to background or a threat of release has been eliminated.

Action Type: Response Action Outcome - RAO
Action Status: Fee Received - FMCRA Use Only
Action Date: 6/3/2004
Response Action Outcome: A permanent solution has been achieved. Contamination has been reduced to background or a threat of release has been eliminated.

Map ID
Direction
Distance
Elevation

MAP FINDINGS

Site

Database(s)

EDR ID Number
EPA ID Number

RESIDENTIAL (Continued)

S106029837

to background or a threat of release has been eliminated.

Action Type: Response Action Outcome - RAO
Action Status: Level I - Technical Screen Audit
Action Date: 7/15/2004
Response Action Outcome: A permanent solution has been achieved. Contamination has been reduced to background or a threat of release has been eliminated.

Action Type: A Notice sent to a Potentially Responsible Party (PRP)
Action Status: A MassDEP piece of correspondence was issued (approvals, NORs, etc.
Action Date: 9/16/2003
Response Action Outcome: A permanent solution has been achieved. Contamination has been reduced to background or a threat of release has been eliminated.

Action Type: RLFA
Action Status: FOLOFF
Action Date: 9/16/2003
Response Action Outcome: A permanent solution has been achieved. Contamination has been reduced to background or a threat of release has been eliminated.

Action Type: Release Disposition
Action Status: Reportable Release under MGL 21E
Action Date: 9/4/2003
Response Action Outcome: A permanent solution has been achieved. Contamination has been reduced to background or a threat of release has been eliminated.

Action Type: Immediate Response Action
Action Status: Oral Approval of Plan or Action
Action Date: 9/4/2003
Response Action Outcome: A permanent solution has been achieved. Contamination has been reduced to background or a threat of release has been eliminated.

Chemicals:
Chemical: HYDRAULIC FLUID
Quantity: 10 gallons
Location Type: RESIDENTIAL
Source: PIPE

Q75
West
1/4-1/2
0.491 mi.
2590 ft.
1 MOHAWK TRAIL
1 MOHAWK TRAIL
GREENFIELD, MA 01301
Site 1 of 2 in cluster Q

US BROWNFIELDS
FINDS
1016357635
N/A

Relative: US BROWNFIELDS:
Lower Property Name: 1 MOHAWK TRAIL
Recipient Name: Franklin Regional Council of Governments
Grant Type: Assessment
Property Number: Map 49, Block 28, Lot 0
Parcel size: .27
Latitude: 42.586964
Longitude: -72.609984
HCM Label: Not reported
Map Scale: Not reported
Point of Reference: Not reported
Highlights: Not reported
Datum: Not reported

Map ID
Direction
Distance
Elevation

MAP FINDINGS

Site

Database(s)

EDR ID Number
EPA ID Number

1 MOHAWK TRAIL (Continued)

1016357635

Acres Property ID:	124605
IC Data Access:	Not reported
Start Date:	Not reported
Redev Completion Date:	Not reported
Completed Date:	Not reported
Acres Cleaned Up:	Not reported
Cleanup Funding:	Not reported
Cleanup Funding Source:	Not reported
Assessment Funding:	2197
Assessment Funding Source:	US EPA - Brownfields Assessment Cooperative Agreement
Redevelopment Funding:	Not reported
Redev. Funding Source:	Not reported
Redev. Funding Entity Name:	Not reported
Redevelopment Start Date:	Not reported
Assessment Funding Entity:	EPA
Cleanup Funding Entity:	Not reported
Grant Type:	Petroleum
Accomplishment Type:	Supplemental Assessment
Accomplishment Count:	0
Cooperative Agreement Number:	97184801
Start Date:	12/01/2010 00:00:00
Ownership Entity:	Private
Completion Date:	Not reported
Current Owner:	Not reported
Did Owner Change:	N
Cleanup Required:	U
Video Available:	Not reported
Photo Available:	Not reported
Institutional Controls Required:	U
IC Category Proprietary Controls:	Not reported
IC Cat. Info. Devices:	Not reported
IC Cat. Gov. Controls:	Not reported
IC Cat. Enforcement Permit Tools:	Not reported
IC in place date:	Not reported
IC in place:	Not reported
State/tribal program date:	Not reported
State/tribal program ID:	Not reported
State/tribal NFA date:	Not reported
Air contaminated:	Not reported
Air cleaned:	Not reported
Asbestos found:	Not reported
Asbestos cleaned:	Not reported
Controlled substance found:	Not reported
Controlled substance cleaned:	Not reported
Drinking water affected:	Not reported
Drinking water cleaned:	Not reported
Groundwater affected:	Not reported
Groundwater cleaned:	Not reported
Lead contaminant found:	Not reported
Lead cleaned up:	Not reported
No media affected:	Not reported
Unknown media affected:	Not reported
Other cleaned up:	Not reported
Other metals found:	Not reported
Other metals cleaned:	Not reported
Other contaminants found:	Not reported
Other contams found description:	Not reported

Map ID
Direction
Distance
Elevation

MAP FINDINGS

Site

Database(s)

EDR ID Number
EPA ID Number

1 MOHAWK TRAIL (Continued)

1016357635

PAHs found:	Not reported
PAHs cleaned up:	Not reported
PCBs found:	Not reported
PCBs cleaned up:	Not reported
Petro products found:	Not reported
Petro products cleaned:	Not reported
Sediments found:	Not reported
Sediments cleaned:	Not reported
Soil affected:	Not reported
Soil cleaned up:	Not reported
Surface water cleaned:	Not reported
VOCs found:	Not reported
VOCs cleaned:	Not reported
Cleanup other description:	Not reported
Num. of cleanup and re-dev. jobs:	Not reported
Past use greenspace acreage:	Not reported
Past use residential acreage:	Not reported
Surface Water:	Not reported
Past use commercial acreage:	.27
Past use industrial acreage:	Not reported
Future use greenspace acreage:	Not reported
Future use residential acreage:	Not reported
Future use commercial acreage:	Not reported
Future use industrial acreage:	Not reported
Greenspace acreage and type:	Not reported
Superfund Fed. landowner flag:	N
Arsenic cleaned up:	Not reported
Cadmium cleaned up:	Not reported
Chromium cleaned up:	Not reported
Copper cleaned up:	Not reported
Iron cleaned up:	Not reported
mercury cleaned up:	Not reported
Nickel Cleaned Up:	Not reported
No clean up:	Not reported
Pesticides cleaned up:	Not reported
Selenium cleaned up:	Not reported
SVOCs cleaned up:	Not reported
Unknown clean up:	Not reported
Arsenic contaminant found:	Not reported
Cadmium contaminant found:	Not reported
Chromium contaminant found:	Not reported
Copper contaminant found:	Not reported
Iron contaminant found:	Not reported
Mercury contaminant found:	Not reported
Nickel contaminant found:	Not reported
No contaminant found:	Not reported
Pesticides contaminant found:	Not reported
Selenium contaminant found:	Not reported
SVOCs contaminant found:	Not reported
Unknown contaminant found:	Not reported
Future Use: Multistory	Not reported
Media affected Bluiding Material:	Not reported
Media affected indoor air:	Not reported
Building material media cleaned up:	Not reported
Indoor air media cleaned up:	Not reported
Unknown media cleaned up:	Not reported
Past Use: Multistory	Not reported

Map ID
Direction
Distance
Elevation

MAP FINDINGS

Site

Database(s)

EDR ID Number
EPA ID Number

1 MOHAWK TRAIL (Continued)

1016357635

Property Description:	Not reported
Below Poverty Number:	518
Below Poverty Percent:	19.5%
Meidan Income:	2349
Meidan Income Number:	1072
Meidan Income Percent:	40.4%
Vacant Housing Number:	38
Vacant Housing Percent:	3.1%
Unemployed Number:	163
Unemployed Percent:	6.1%

FINDS:

Registry ID: 110043242238

Environmental Interest/Information System

US EPA Assessment, Cleanup and Redevelopment Exchange System (ACRES)
is an federal online database for Brownfields Grantees to
electronically submit data directly to EPA.

[Click this hyperlink](#) while viewing on your computer to access
additional FINDS: detail in the EDR Site Report.

Q76
West
1/4-1/2
0.491 mi.
2590 ft.

VACANT LOT
1 MOHAWK TRAIL
GREENFIELD, MA 01301

MA LUST
MA INST CONTROL
MA RELEASE

S110526352
N/A

Site 2 of 2 in cluster Q

Relative:
Lower

LUST:

Actual:
214 ft.

Facility:

Release Tracking Number/Current Status:	1-0017953 / RAO
Status Date:	03/04/2011
Source Type:	UST
Release Town:	GREENFIELD
Notification Date:	09/13/2010
Category:	72 HR
Associated ID:	Not reported
Phase:	Not reported
Response Action Outcome:	A3 - A permanent solution has been achieved. Contamination has not been reduced to background and an Activity and use Limitation (AUL) has been implemented.
Oil Or Haz Material:	Oil
Location Type:	COMMERCIAL
Source:	UST

Click here to access the MA DEP site for this facility:

Chemicals:

Chemical:	GASOLINE
Quantity:	200 parts per million

Map ID
Direction
Distance
Elevation

MAP FINDINGS

Site

Database(s)

EDR ID Number
EPA ID Number

VACANT LOT (Continued)

S110526352

Actions:

Action Type: RLFA
Action Status: FOLOFF
Action Date: 10/20/2010
Response Action Outcome: A permanent solution has been achieved. Contamination has not been reduced to background and an Activity and use Limitation (AUL) has been implemented.

Action Type: Immediate Response Action
Action Status: Oral Approval of a Modified Plan
Action Date: 10/20/2010
Response Action Outcome: A permanent solution has been achieved. Contamination has not been reduced to background and an Activity and use Limitation (AUL) has been implemented.

Action Type: Immediate Response Action
Action Status: Written Plan Received
Action Date: 11/18/2010
Response Action Outcome: A permanent solution has been achieved. Contamination has not been reduced to background and an Activity and use Limitation (AUL) has been implemented.

Action Type: RNFE
Action Status: Transmittal, Notice, or Notification Received
Action Date: 11/20/2010
Response Action Outcome: A permanent solution has been achieved. Contamination has not been reduced to background and an Activity and use Limitation (AUL) has been implemented.

Action Type: Compliance and Enforcement Action
Action Status: ACOP
Action Date: 12/12/2012
Response Action Outcome: A permanent solution has been achieved. Contamination has not been reduced to background and an Activity and use Limitation (AUL) has been implemented.

Action Type: Compliance and Enforcement Action
Action Status: Notice of Non-Compliance Issued
Action Date: 2/4/2011
Response Action Outcome: A permanent solution has been achieved. Contamination has not been reduced to background and an Activity and use Limitation (AUL) has been implemented.

Action Type: Response Action Outcome - RAO
Action Status: Fee Received - FMCRA Use Only
Action Date: 3/22/2011
Response Action Outcome: A permanent solution has been achieved. Contamination has not been reduced to background and an Activity and use Limitation (AUL) has been implemented.

Action Type: Response Action Outcome - RAO
Action Status: RAO Statement Received
Action Date: 3/4/2011
Response Action Outcome: A permanent solution has been achieved. Contamination has not been reduced to background and an Activity and use Limitation (AUL) has been implemented.

Map ID
Direction
Distance
Elevation

MAP FINDINGS

Site

Database(s)

EDR ID Number
EPA ID Number

VACANT LOT (Continued)

S110526352

Action Type: Immediate Response Action
Action Status: Completion Statement Received
Action Date: 3/4/2011
Response Action Outcome: A permanent solution has been achieved. Contamination has not been reduced to background and an Activity and use Limitation (AUL) has been implemented.

Action Type: An activity type that is related to an Audit
Action Status: RFI
Action Date: 4/20/2012
Response Action Outcome: A permanent solution has been achieved. Contamination has not been reduced to background and an Activity and use Limitation (AUL) has been implemented.

Action Type: An activity type that is related to an Audit
Action Status: NOA
Action Date: 4/20/2012
Response Action Outcome: A permanent solution has been achieved. Contamination has not been reduced to background and an Activity and use Limitation (AUL) has been implemented.

Action Type: Activity and Use Limitation
Action Status: Transmittal, Notice, or Notification Received
Action Date: 5/15/2013
Response Action Outcome: A permanent solution has been achieved. Contamination has not been reduced to background and an Activity and use Limitation (AUL) has been implemented.

Action Type: Response Action Outcome - RAO
Action Status: Level I - Technical Screen Audit
Action Date: 6/21/2013
Response Action Outcome: A permanent solution has been achieved. Contamination has not been reduced to background and an Activity and use Limitation (AUL) has been implemented.

Action Type: Response Action Outcome - RAO
Action Status: Revised Statement or Transmittal Received
Action Date: 6/7/2013
Response Action Outcome: A permanent solution has been achieved. Contamination has not been reduced to background and an Activity and use Limitation (AUL) has been implemented.

Action Type: Activity and Use Limitation
Action Status: Legal Notice Published
Action Date: 6/7/2013
Response Action Outcome: A permanent solution has been achieved. Contamination has not been reduced to background and an Activity and use Limitation (AUL) has been implemented.

Action Type: Response Action Outcome - RAO
Action Status: Level I - Technical Screen Audit
Action Date: 6/9/2011
Response Action Outcome: A permanent solution has been achieved. Contamination has not been reduced to background and an Activity and use Limitation (AUL) has been implemented.

Action Type: Compliance and Enforcement Action

Map ID
Direction
Distance
Elevation

MAP FINDINGS

Site

Database(s)

EDR ID Number
EPA ID Number

VACANT LOT (Continued)

S110526352

Action Status: Notice of Enforcement Conference
Action Date: 8/22/2012
Response Action Outcome: A permanent solution has been achieved. Contamination has not been reduced to background and an Activity and use Limitation (AUL) has been implemented.

Action Type: Immediate Response Action
Action Status: Oral Approval of Plan or Action
Action Date: 9/13/2010
Response Action Outcome: A permanent solution has been achieved. Contamination has not been reduced to background and an Activity and use Limitation (AUL) has been implemented.

Action Type: Release Disposition
Action Status: Reportable Release under MGL 21E
Action Date: 9/13/2010
Response Action Outcome: A permanent solution has been achieved. Contamination has not been reduced to background and an Activity and use Limitation (AUL) has been implemented.

Action Type: A Notice sent to a Potentially Responsible Party (PRP)
Action Status: A MassDEP piece of correspondence was issued (approvals, NORs, etc.)
Action Date: 9/14/2010
Response Action Outcome: A permanent solution has been achieved. Contamination has not been reduced to background and an Activity and use Limitation (AUL) has been implemented.

INST CONTROL:

Release Tracking Number: 1-0017953
Action Type: AUL
Action Stat: LEGNOT
Action Date: 06/07/2013
Response Action Outcome: A3 - A permanent solution has been achieved. Contamination has not been reduced to background and an Activity and use Limitation (AUL) has been implemented.

Release Tracking Number: 1-0017953
Action Type: AUL
Action Stat: RECPT
Action Date: 05/15/2013
Response Action Outcome: A3 - A permanent solution has been achieved. Contamination has not been reduced to background and an Activity and use Limitation (AUL) has been implemented.

Release:

Release Tracking Number/Current Status: 1-0017953 / RAO
Primary ID: Not reported
Official City: GREENFIELD
Notification: 09/13/2010
Category: 72 HR
Status Date: 03/04/2011
Phase: Not reported
Response Action Outcome: A3 - A permanent solution has been achieved. Contamination has not been reduced to background and an Activity and use Limitation (AUL) has been implemented.

Map ID
Direction
Distance
Elevation

MAP FINDINGS

Site

Database(s)

EDR ID Number
EPA ID Number

VACANT LOT (Continued)

S110526352

Oil / Haz Material Type: Oil

[Click here to access the MA DEP site for this facility:](#)

Actions:

Action Type: RLFA
Action Status: FOLOFF
Action Date: 10/20/2010
Response Action Outcome: A permanent solution has been achieved. Contamination has not been reduced to background and an Activity and use Limitation (AUL) has been implemented.

Action Type: Immediate Response Action
Action Status: Oral Approval of a Modified Plan
Action Date: 10/20/2010
Response Action Outcome: A permanent solution has been achieved. Contamination has not been reduced to background and an Activity and use Limitation (AUL) has been implemented.

Action Type: Immediate Response Action
Action Status: Written Plan Received
Action Date: 11/18/2010
Response Action Outcome: A permanent solution has been achieved. Contamination has not been reduced to background and an Activity and use Limitation (AUL) has been implemented.

Action Type: RNFE
Action Status: Transmittal, Notice, or Notification Received
Action Date: 11/20/2010
Response Action Outcome: A permanent solution has been achieved. Contamination has not been reduced to background and an Activity and use Limitation (AUL) has been implemented.

Action Type: Compliance and Enforcement Action
Action Status: ACOP
Action Date: 12/12/2012
Response Action Outcome: A permanent solution has been achieved. Contamination has not been reduced to background and an Activity and use Limitation (AUL) has been implemented.

Action Type: Compliance and Enforcement Action
Action Status: Notice of Non-Compliance Issued
Action Date: 2/4/2011
Response Action Outcome: A permanent solution has been achieved. Contamination has not been reduced to background and an Activity and use Limitation (AUL) has been implemented.

Action Type: Response Action Outcome - RAO
Action Status: Fee Received - FMCRA Use Only
Action Date: 3/22/2011
Response Action Outcome: A permanent solution has been achieved. Contamination has not been reduced to background and an Activity and use Limitation (AUL) has been implemented.

Action Type: Response Action Outcome - RAO
Action Status: RAO Statement Received
Action Date: 3/4/2011

Map ID
Direction
Distance
Elevation

MAP FINDINGS

Site

Database(s)

EDR ID Number
EPA ID Number

VACANT LOT (Continued)

S110526352

Response Action Outcome: A permanent solution has been achieved. Contamination has not been reduced to background and an Activity and use Limitation (AUL) has been implemented.

Action Type: Immediate Response Action
Action Status: Completion Statement Received
Action Date: 3/4/2011

Response Action Outcome: A permanent solution has been achieved. Contamination has not been reduced to background and an Activity and use Limitation (AUL) has been implemented.

Action Type: An activity type that is related to an Audit
Action Status: RFI
Action Date: 4/20/2012

Response Action Outcome: A permanent solution has been achieved. Contamination has not been reduced to background and an Activity and use Limitation (AUL) has been implemented.

Action Type: An activity type that is related to an Audit
Action Status: NOA
Action Date: 4/20/2012

Response Action Outcome: A permanent solution has been achieved. Contamination has not been reduced to background and an Activity and use Limitation (AUL) has been implemented.

Action Type: Activity and Use Limitation
Action Status: Transmittal, Notice, or Notification Received
Action Date: 5/15/2013

Response Action Outcome: A permanent solution has been achieved. Contamination has not been reduced to background and an Activity and use Limitation (AUL) has been implemented.

Action Type: Response Action Outcome - RAO
Action Status: Level I - Technical Screen Audit
Action Date: 6/21/2013

Response Action Outcome: A permanent solution has been achieved. Contamination has not been reduced to background and an Activity and use Limitation (AUL) has been implemented.

Action Type: Response Action Outcome - RAO
Action Status: Revised Statement or Transmittal Received
Action Date: 6/7/2013

Response Action Outcome: A permanent solution has been achieved. Contamination has not been reduced to background and an Activity and use Limitation (AUL) has been implemented.

Action Type: Activity and Use Limitation
Action Status: Legal Notice Published
Action Date: 6/7/2013

Response Action Outcome: A permanent solution has been achieved. Contamination has not been reduced to background and an Activity and use Limitation (AUL) has been implemented.

Action Type: Response Action Outcome - RAO
Action Status: Level I - Technical Screen Audit
Action Date: 6/9/2011

Response Action Outcome: A permanent solution has been achieved. Contamination has not been

Map ID
Direction
Distance
Elevation

MAP FINDINGS

Site

Database(s)

EDR ID Number
EPA ID Number

VACANT LOT (Continued)

S110526352

reduced to background and an Activity and use Limitation (AUL) has been implemented.

Action Type: Compliance and Enforcement Action
Action Status: Notice of Enforcement Conference
Action Date: 8/22/2012
Response Action Outcome: A permanent solution has been achieved. Contamination has not been reduced to background and an Activity and use Limitation (AUL) has been implemented.

Action Type: Immediate Response Action
Action Status: Oral Approval of Plan or Action
Action Date: 9/13/2010
Response Action Outcome: A permanent solution has been achieved. Contamination has not been reduced to background and an Activity and use Limitation (AUL) has been implemented.

Action Type: Release Disposition
Action Status: Reportable Release under MGL 21E
Action Date: 9/13/2010
Response Action Outcome: A permanent solution has been achieved. Contamination has not been reduced to background and an Activity and use Limitation (AUL) has been implemented.

Action Type: A Notice sent to a Potentially Responsible Party (PRP)
Action Status: A MassDEP piece of correspondence was issued (approvals, NORs, etc.
Action Date: 9/14/2010
Response Action Outcome: A permanent solution has been achieved. Contamination has not been reduced to background and an Activity and use Limitation (AUL) has been implemented.

Chemicals:
Chemical: GASOLINE
Quantity: 200 parts per million
Location Type: COMMERCIAL
Source: UST

77
South
1/4-1/2
0.497 mi.
2625 ft.

FORMER SWARF DISPOSAL AREA
11-17 MERIDIAN ST
GREENFIELD, MA 01301

MA SHWS
MA INST CONTROL
MA BROWNFIELDS
MA RELEASE

S105198655
N/A

Relative:
Lower

Actual:
140 ft.

SHWS:
Release Tracking Number/Current Status: 1-0010734 / RAO
Release Town: GREENFIELD
Notification Date: 02/23/1995
Category: TWO HR
Associated ID: 1-0010734
Current Status: **Response Action Outcome**
Status Date: 03/07/2005
Phase: PHASE IV
Response Action Outcome: A3 - A permanent solution has been achieved. Contamination has not been reduced to background and an Activity and use Limitation (AUL) has been implemented.

Oil Or Haz Material: Oil
Location Type: INDUSTRIAL

Map ID
Direction
Distance
Elevation

MAP FINDINGS

Site

Database(s)

EDR ID Number
EPA ID Number

FORMER SWARF DISPOSAL AREA (Continued)

S105198655

Source: TRANSFORM

[Click here to access the MA DEP site for this facility:](#)

Chemicals:

Chemical: PCB-CONTAMINATED MATERIAL=>500 ppm
Quantity: 10 gallons

Actions:

Action Type: Phase 3
Action Status: Level I - Technical Screen Audit
Action Date: 10/18/2002
Response Action Outcome: A permanent solution has been achieved. Contamination has not been reduced to background and an Activity and use Limitation (AUL) has been implemented.

Action Type: Phase 2
Action Status: Level I - Technical Screen Audit
Action Date: 10/18/2002
Response Action Outcome: A permanent solution has been achieved. Contamination has not been reduced to background and an Activity and use Limitation (AUL) has been implemented.

Action Type: RLFA
Action Status: FOLOFF
Action Date: 10/2/2012
Response Action Outcome: A permanent solution has been achieved. Contamination has not been reduced to background and an Activity and use Limitation (AUL) has been implemented.

Action Type: An activity type that is related to an Audit
Action Status: NAFNVD
Action Date: 10/2/2012
Response Action Outcome: A permanent solution has been achieved. Contamination has not been reduced to background and an Activity and use Limitation (AUL) has been implemented.

Action Type: Activity and Use Limitation
Action Status: Level II - Audit Inspection
Action Date: 10/2/2012
Response Action Outcome: A permanent solution has been achieved. Contamination has not been reduced to background and an Activity and use Limitation (AUL) has been implemented.

Action Type: RLFA
Action Status: FLDRUN
Action Date: 10/2/2012
Response Action Outcome: A permanent solution has been achieved. Contamination has not been reduced to background and an Activity and use Limitation (AUL) has been implemented.

Action Type: Tier Classification
Action Status: Transmittal, Notice, or Notification Received
Action Date: 10/8/1999
Response Action Outcome: A permanent solution has been achieved. Contamination has not been reduced to background and an Activity and use Limitation (AUL) has

Map ID
Direction
Distance
Elevation

MAP FINDINGS

Site

Database(s)

EDR ID Number
EPA ID Number

FORMER SWARF DISPOSAL AREA (Continued)

S105198655

been implemented.

Action Type: Phase 1
Action Status: Completion Statement Received
Action Date: 10/8/1999
Response Action Outcome: A permanent solution has been achieved. Contamination has not been reduced to background and an Activity and use Limitation (AUL) has been implemented.

Action Type: Tier Classification
Action Status: Tier 2 Classification
Action Date: 10/8/1999
Response Action Outcome: A permanent solution has been achieved. Contamination has not been reduced to background and an Activity and use Limitation (AUL) has been implemented.

Action Type: Tier Classification
Action Status: RTN Linked to TCLASS Via Tier Classification Submittal
Action Date: 10/8/1999
Response Action Outcome: A permanent solution has been achieved. Contamination has not been reduced to background and an Activity and use Limitation (AUL) has been implemented.

Action Type: Tier Classification
Action Status: Tier 2 Extension
Action Date: 10/8/2004
Response Action Outcome: A permanent solution has been achieved. Contamination has not been reduced to background and an Activity and use Limitation (AUL) has been implemented.

Action Type: RLFA
Action Status: FLDRUN
Action Date: 10/8/2008
Response Action Outcome: A permanent solution has been achieved. Contamination has not been reduced to background and an Activity and use Limitation (AUL) has been implemented.

Action Type: RLFA
Action Status: FLDRUN
Action Date: 11/17/2005
Response Action Outcome: A permanent solution has been achieved. Contamination has not been reduced to background and an Activity and use Limitation (AUL) has been implemented.

Action Type: Activity and Use Limitation
Action Status: Level I - Technical Screen Audit
Action Date: 11/22/2005
Response Action Outcome: A permanent solution has been achieved. Contamination has not been reduced to background and an Activity and use Limitation (AUL) has been implemented.

Action Type: Activity and Use Limitation
Action Status: Level II - Audit Inspection
Action Date: 12/20/2005
Response Action Outcome: A permanent solution has been achieved. Contamination has not been reduced to background and an Activity and use Limitation (AUL) has been implemented.

Map ID
Direction
Distance
Elevation

MAP FINDINGS

Site

Database(s)

EDR ID Number
EPA ID Number

FORMER SWARF DISPOSAL AREA (Continued)

S105198655

Action Type:	An activity type that is related to an Audit
Action Status:	NAFNVD
Action Date:	12/20/2005
Response Action Outcome:	A permanent solution has been achieved. Contamination has not been reduced to background and an Activity and use Limitation (AUL) has been implemented.
Action Type:	Release Abatement Measure
Action Status:	Status or Interim Report Received
Action Date:	12/3/2002
Response Action Outcome:	A permanent solution has been achieved. Contamination has not been reduced to background and an Activity and use Limitation (AUL) has been implemented.
Action Type:	A Notice sent to a Potentially Responsible Party (PRP)
Action Status:	A MassDEP piece of correspondence was issued (approvals, NORs, etc.
Action Date:	2/23/1995
Response Action Outcome:	A permanent solution has been achieved. Contamination has not been reduced to background and an Activity and use Limitation (AUL) has been implemented.
Action Type:	Release Disposition
Action Status:	Reportable Release under MGL 21E
Action Date:	2/23/1995
Response Action Outcome:	A permanent solution has been achieved. Contamination has not been reduced to background and an Activity and use Limitation (AUL) has been implemented.
Action Type:	RLFA
Action Status:	FOLFLD
Action Date:	2/23/1995
Response Action Outcome:	A permanent solution has been achieved. Contamination has not been reduced to background and an Activity and use Limitation (AUL) has been implemented.
Action Type:	Immediate Response Action
Action Status:	Oral Approval of Plan or Action
Action Date:	2/23/1995
Response Action Outcome:	A permanent solution has been achieved. Contamination has not been reduced to background and an Activity and use Limitation (AUL) has been implemented.
Action Type:	RLFA
Action Status:	FOLOFF
Action Date:	2/24/1995
Response Action Outcome:	A permanent solution has been achieved. Contamination has not been reduced to background and an Activity and use Limitation (AUL) has been implemented.
Action Type:	RLFA
Action Status:	FOLOFF
Action Date:	2/28/1995
Response Action Outcome:	A permanent solution has been achieved. Contamination has not been reduced to background and an Activity and use Limitation (AUL) has been implemented.
Action Type:	A Notice sent to a Potentially Responsible Party (PRP)

Map ID
Direction
Distance
Elevation

MAP FINDINGS

Site

Database(s)

EDR ID Number
EPA ID Number

FORMER SWARF DISPOSAL AREA (Continued)

S105198655

Action Status: A MassDEP piece of correspondence was issued (approvals, NORs, etc.
Action Date: 2/28/1995
Response Action Outcome: A permanent solution has been achieved. Contamination has not been reduced to background and an Activity and use Limitation (AUL) has been implemented.

Action Type: Tier Classification
Action Status: Tier 2 Transfer
Action Date: 3/19/2002
Response Action Outcome: A permanent solution has been achieved. Contamination has not been reduced to background and an Activity and use Limitation (AUL) has been implemented.

Action Type: RLFA
Action Status: FOLOFF
Action Date: 3/21/1995
Response Action Outcome: A permanent solution has been achieved. Contamination has not been reduced to background and an Activity and use Limitation (AUL) has been implemented.

Action Type: RLFA
Action Status: FOLOFF
Action Date: 3/28/1995
Response Action Outcome: A permanent solution has been achieved. Contamination has not been reduced to background and an Activity and use Limitation (AUL) has been implemented.

Action Type: RLFA
Action Status: FOLFLD
Action Date: 3/29/1995
Response Action Outcome: A permanent solution has been achieved. Contamination has not been reduced to background and an Activity and use Limitation (AUL) has been implemented.

Action Type: RLFA
Action Status: FLDRUN
Action Date: 3/30/2017
Response Action Outcome: A permanent solution has been achieved. Contamination has not been reduced to background and an Activity and use Limitation (AUL) has been implemented.

Action Type: Activity and Use Limitation
Action Status: Transmittal, Notice, or Notification Received
Action Date: 3/7/2005
Response Action Outcome: A permanent solution has been achieved. Contamination has not been reduced to background and an Activity and use Limitation (AUL) has been implemented.

Action Type: Response Action Outcome - RAO
Action Status: RAO Statement Received
Action Date: 3/7/2005
Response Action Outcome: A permanent solution has been achieved. Contamination has not been reduced to background and an Activity and use Limitation (AUL) has been implemented.

Action Type: Immediate Response Action - DEP Lead
Action Status: Work Started

Map ID
Direction
Distance
Elevation

MAP FINDINGS

Site

Database(s)

EDR ID Number
EPA ID Number

FORMER SWARF DISPOSAL AREA (Continued)

S105198655

Action Date:	4/10/1995
Response Action Outcome:	A permanent solution has been achieved. Contamination has not been reduced to background and an Activity and use Limitation (AUL) has been implemented.
Action Type:	RLFA
Action Status:	FOLOFF
Action Date:	4/10/1995
Response Action Outcome:	A permanent solution has been achieved. Contamination has not been reduced to background and an Activity and use Limitation (AUL) has been implemented.
Action Type:	A Notice sent to a Potentially Responsible Party (PRP)
Action Status:	A MassDEP piece of correspondence was issued (approvals, NORs, etc.
Action Date:	4/10/1995
Response Action Outcome:	A permanent solution has been achieved. Contamination has not been reduced to background and an Activity and use Limitation (AUL) has been implemented.
Action Type:	RLFA
Action Status:	FOLOFF
Action Date:	4/18/1995
Response Action Outcome:	A permanent solution has been achieved. Contamination has not been reduced to background and an Activity and use Limitation (AUL) has been implemented.
Action Type:	RLFA
Action Status:	FOLOFF
Action Date:	4/4/1995
Response Action Outcome:	A permanent solution has been achieved. Contamination has not been reduced to background and an Activity and use Limitation (AUL) has been implemented.
Action Type:	RLFA
Action Status:	FOLOFF
Action Date:	4/5/1995
Response Action Outcome:	A permanent solution has been achieved. Contamination has not been reduced to background and an Activity and use Limitation (AUL) has been implemented.
Action Type:	Activity and Use Limitation
Action Status:	Level II - Audit Inspection
Action Date:	4/6/2017
Response Action Outcome:	A permanent solution has been achieved. Contamination has not been reduced to background and an Activity and use Limitation (AUL) has been implemented.
Action Type:	An activity type that is related to an Audit
Action Status:	NAFNVD
Action Date:	4/6/2017
Response Action Outcome:	A permanent solution has been achieved. Contamination has not been reduced to background and an Activity and use Limitation (AUL) has been implemented.
Action Type:	Response Action Outcome - RAO
Action Status:	Level I - Technical Screen Audit
Action Date:	6/10/2005

Map ID
Direction
Distance
Elevation

MAP FINDINGS

Site

Database(s)

EDR ID Number
EPA ID Number

FORMER SWARF DISPOSAL AREA (Continued)

S105198655

Response Action Outcome: A permanent solution has been achieved. Contamination has not been reduced to background and an Activity and use Limitation (AUL) has been implemented.

Action Type: RLFA
Action Status: FLDRUN
Action Date: 6/12/2009

Response Action Outcome: A permanent solution has been achieved. Contamination has not been reduced to background and an Activity and use Limitation (AUL) has been implemented.

Action Type: Activity and Use Limitation
Action Status: Level II - Audit Inspection
Action Date: 6/19/2009

Response Action Outcome: A permanent solution has been achieved. Contamination has not been reduced to background and an Activity and use Limitation (AUL) has been implemented.

Action Type: An activity type that is related to an Audit
Action Status: NAFNVD
Action Date: 6/19/2009

Response Action Outcome: A permanent solution has been achieved. Contamination has not been reduced to background and an Activity and use Limitation (AUL) has been implemented.

Action Type: Phase 3
Action Status: Completion Statement Received
Action Date: 6/26/2002

Response Action Outcome: A permanent solution has been achieved. Contamination has not been reduced to background and an Activity and use Limitation (AUL) has been implemented.

Action Type: Phase 2
Action Status: Completion Statement Received
Action Date: 6/26/2002

Response Action Outcome: A permanent solution has been achieved. Contamination has not been reduced to background and an Activity and use Limitation (AUL) has been implemented.

Action Type: Release Abatement Measure
Action Status: Status or Interim Report Received
Action Date: 6/6/2003

Response Action Outcome: A permanent solution has been achieved. Contamination has not been reduced to background and an Activity and use Limitation (AUL) has been implemented.

Action Type: Immediate Response Action - DEP Lead
Action Status: Work Completed
Action Date: 6/8/1995

Response Action Outcome: A permanent solution has been achieved. Contamination has not been reduced to background and an Activity and use Limitation (AUL) has been implemented.

Action Type: Release Abatement Measure
Action Status: Written Plan Received
Action Date: 7/31/2002

Response Action Outcome: A permanent solution has been achieved. Contamination has not been

Map ID
Direction
Distance
Elevation

MAP FINDINGS

Site

Database(s)

EDR ID Number
EPA ID Number

FORMER SWARF DISPOSAL AREA (Continued)

S105198655

reduced to background and an Activity and use Limitation (AUL) has been implemented.

Action Type: Release Abatement Measure
Action Status: Completion Statement Received
Action Date: 8/14/2003
Response Action Outcome: A permanent solution has been achieved. Contamination has not been reduced to background and an Activity and use Limitation (AUL) has been implemented.

Release Tracking Number/Current Status: 1-0000083 / PSC
Release Town: GREENFIELD
Notification Date: 01/15/1987
Category: NONE
Associated ID: Not reported
Current Status: PSC
Status Date: 02/06/2018
Phase: PHASE V
Response Action Outcome: -
Oil Or Haz Material: Oil and Hazardous Material
Location Type: INDUSTRIAL
Source: UNKNOWN
Source: UNCONTAIN

[Click here to access the MA DEP site for this facility:](#)

Chemicals:
Chemical: WASTE OIL
Quantity: Not reported
Chemical: CYANIDE
Quantity: Not reported
Chemical: METALS
Quantity: Not reported

Actions:
Action Type: Release Disposition
Action Status: Valid Transition Site
Action Date: 1/15/1987
Response Action Outcome: Not reported

Action Type: Activity and Use Limitation
Action Status: Transmittal, Notice, or Notification Received
Action Date: 1/16/2018
Response Action Outcome: Not reported

Action Type: Release Abatement Measure
Action Status: Modified Revised or Updated Plan Received
Action Date: 1/18/2016
Response Action Outcome: Not reported

Action Type: Phase 2
Action Status: Status or Interim Report Received
Action Date: 1/4/2008
Response Action Outcome: Not reported

Map ID
Direction
Distance
Elevation

MAP FINDINGS

Site

Database(s)

EDR ID Number
EPA ID Number

FORMER SWARF DISPOSAL AREA (Continued)

S105198655

Action Type:	Release Abatement Measure
Action Status:	Completion Statement Received
Action Date:	1/5/2012
Response Action Outcome:	Not reported
Action Type:	BOL
Action Status:	Transmittal, Notice, or Notification Received
Action Date:	1/8/2016
Response Action Outcome:	Not reported
Action Type:	BOL
Action Status:	Transmittal, Notice, or Notification Received
Action Date:	11/16/2011
Response Action Outcome:	Not reported
Action Type:	Release Abatement Measure
Action Status:	Written Plan Received
Action Date:	11/17/2015
Response Action Outcome:	Not reported
Action Type:	Compliance and Enforcement Action
Action Status:	RFI
Action Date:	11/23/1999
Response Action Outcome:	Not reported
Action Type:	BOL
Action Status:	Transmittal, Notice, or Notification Received
Action Date:	11/30/2011
Response Action Outcome:	Not reported
Action Type:	Response Action Outcome - RAO
Action Status:	Level I - Technical Screen Audit
Action Date:	11/6/2015
Response Action Outcome:	Not reported
Action Type:	RLFA
Action Status:	FOLOFF
Action Date:	12/11/2007
Response Action Outcome:	Not reported
Action Type:	BOL
Action Status:	SHPFAC
Action Date:	12/2/2011
Response Action Outcome:	Not reported
Action Type:	BOL
Action Status:	SHPFAC
Action Date:	12/23/2011
Response Action Outcome:	Not reported
Action Type:	Compliance and Enforcement Action
Action Status:	Interim Deadline Letter Issued
Action Date:	12/27/1999
Response Action Outcome:	Not reported
Action Type:	Phase 4
Action Status:	Written Plan Received

Map ID
Direction
Distance
Elevation

MAP FINDINGS

Site

Database(s)

EDR ID Number
EPA ID Number

FORMER SWARF DISPOSAL AREA (Continued)

S105198655

Action Date:	12/30/2003
Response Action Outcome:	Not reported
Action Type:	Tier Classification
Action Status:	Transmittal, Notice, or Notification Received
Action Date:	2/11/2000
Response Action Outcome:	Not reported
Action Type:	Tier Classification
Action Status:	Permit Effective Date
Action Date:	2/11/2000
Response Action Outcome:	Not reported
Action Type:	Tier Classification
Action Status:	Tier 1B Classification
Action Date:	2/11/2000
Response Action Outcome:	Not reported
Action Type:	Phase 5
Action Status:	RMRINI
Action Date:	2/12/2007
Response Action Outcome:	Not reported
Action Type:	Phase 5
Action Status:	Status or Interim Report Received
Action Date:	2/12/2007
Response Action Outcome:	Not reported
Action Type:	Phase 5
Action Status:	Remedy Operation Status Submittal Received
Action Date:	2/12/2007
Response Action Outcome:	Not reported
Action Type:	Tier Classification
Action Status:	Permit Extension Received
Action Date:	2/14/2006
Response Action Outcome:	Not reported
Action Type:	Response Action Outcome - RAO
Action Status:	Inspection and Monitoring Report Received
Action Date:	2/17/2016
Response Action Outcome:	Not reported
Action Type:	Compliance and Enforcement Action
Action Status:	Interim Deadline Letter Issued
Action Date:	2/18/2010
Response Action Outcome:	Not reported
Action Type:	Activity and Use Limitation
Action Status:	Legal Notice Published
Action Date:	2/2/2018
Response Action Outcome:	Not reported
Action Type:	Response Action Outcome - RAO
Action Status:	Inspection and Monitoring Report Received
Action Date:	2/26/2011
Response Action Outcome:	Not reported

Map ID
Direction
Distance
Elevation

MAP FINDINGS

Site

Database(s)

EDR ID Number
EPA ID Number

FORMER SWARF DISPOSAL AREA (Continued)

S105198655

Action Type:	Response Action Outcome - RAO
Action Status:	Inspection and Monitoring Report Received
Action Date:	2/26/2013
Response Action Outcome:	Not reported
Action Type:	Response Action Outcome - RAO
Action Status:	Inspection and Monitoring Report Received
Action Date:	2/28/2014
Response Action Outcome:	Not reported
Action Type:	An activity type that is related to an Audit
Action Status:	NOA
Action Date:	2/29/2012
Response Action Outcome:	Not reported
Action Type:	An activity type that is related to an Audit
Action Status:	RFI
Action Date:	2/29/2012
Response Action Outcome:	Not reported
Action Type:	Response Action Outcome - RAO
Action Status:	PSARCD
Action Date:	2/6/2018
Response Action Outcome:	Not reported
Action Type:	Response Action Outcome - RAO
Action Status:	Inspection and Monitoring Report Received
Action Date:	2/7/2017
Response Action Outcome:	Not reported
Action Type:	Tier Classification
Action Status:	Revised Statement or Transmittal Received
Action Date:	3/11/2016
Response Action Outcome:	Not reported
Action Type:	Tier Classification
Action Status:	TCEXT
Action Date:	3/11/2016
Response Action Outcome:	Not reported
Action Type:	Tier Classification
Action Status:	Tier 2 Classification
Action Date:	3/11/2016
Response Action Outcome:	Not reported
Action Type:	Release Abatement Measure
Action Status:	Completion Statement Received
Action Date:	3/15/2004
Response Action Outcome:	Not reported
Action Type:	Release Abatement Measure
Action Status:	Status or Interim Report Received
Action Date:	3/16/2016
Response Action Outcome:	Not reported
Action Type:	BOL
Action Status:	SHPFAC

Map ID
Direction
Distance
Elevation

MAP FINDINGS

Site

Database(s)

EDR ID Number
EPA ID Number

FORMER SWARF DISPOSAL AREA (Continued)

S105198655

Action Date:	3/17/2016
Response Action Outcome:	Not reported
Action Type:	RLFA
Action Status:	FLDRAN
Action Date:	3/23/2012
Response Action Outcome:	Not reported
Action Type:	Phase 2
Action Status:	Completion Statement Received
Action Date:	3/3/2003
Response Action Outcome:	Not reported
Action Type:	Phase 3
Action Status:	Completion Statement Received
Action Date:	3/3/2003
Response Action Outcome:	Not reported
Action Type:	Response Action Outcome - RAO
Action Status:	Inspection and Monitoring Report Received
Action Date:	3/4/2015
Response Action Outcome:	Not reported
Action Type:	Response Action Outcome - RAO
Action Status:	Inspection and Monitoring Report Received
Action Date:	3/5/2012
Response Action Outcome:	Not reported
Action Type:	Compliance and Enforcement Action
Action Status:	Interim Deadline Letter Issued
Action Date:	3/6/2003
Response Action Outcome:	Not reported
Action Type:	Tier Classification
Action Status:	Permit Effective Date
Action Date:	3/6/2006
Response Action Outcome:	Not reported
Action Type:	Tier Classification
Action Status:	Permit Extension Received
Action Date:	3/7/2005
Response Action Outcome:	Not reported
Action Type:	Tier Classification
Action Status:	Legal Notice Published
Action Date:	4/11/2016
Response Action Outcome:	Not reported
Action Type:	Release Abatement Measure
Action Status:	Written Plan Received
Action Date:	4/15/2003
Response Action Outcome:	Not reported
Action Type:	Phase 3
Action Status:	Completion Statement Received
Action Date:	4/16/2008
Response Action Outcome:	Not reported

Map ID
Direction
Distance
Elevation

MAP FINDINGS

Site

Database(s)

EDR ID Number
EPA ID Number

FORMER SWARF DISPOSAL AREA (Continued)

S105198655

Action Type:	Phase 2
Action Status:	Completion Statement Received
Action Date:	4/16/2008
Response Action Outcome:	Not reported
Action Type:	Response Action Outcome - RAO
Action Status:	Level I - Technical Screen Audit
Action Date:	4/21/2011
Response Action Outcome:	Not reported
Action Type:	RLFA
Action Status:	FOLOFF
Action Date:	4/24/2009
Response Action Outcome:	Not reported
Action Type:	Release Abatement Measure
Action Status:	Written Approval of Plan
Action Date:	5/19/2003
Response Action Outcome:	Not reported
Action Type:	An activity type that is related to an Audit
Action Status:	Notice of Non-compliance related to an Audit
Action Date:	5/2/2012
Response Action Outcome:	Not reported
Action Type:	Response Action Outcome - RAO
Action Status:	Level III - Comprehensive Audit
Action Date:	5/2/2012
Response Action Outcome:	Not reported
Action Type:	Phase 5
Action Status:	Level II - Audit Inspection
Action Date:	5/25/2007
Response Action Outcome:	Not reported
Action Type:	An activity type that is related to an Audit
Action Status:	Notice of Non-compliance related to an Audit
Action Date:	5/25/2007
Response Action Outcome:	Not reported
Action Type:	RLFA
Action Status:	FLDRUN
Action Date:	5/4/2007
Response Action Outcome:	Not reported
Action Type:	Phase 4
Action Status:	Completion Statement Received
Action Date:	6/30/2006
Response Action Outcome:	Not reported
Action Type:	Phase 4
Action Status:	Completion Statement Received
Action Date:	7/16/2010
Response Action Outcome:	Not reported
Action Type:	Phase 4
Action Status:	As-Built Construction Report Received

Map ID
Direction
Distance
Elevation

MAP FINDINGS

Site

Database(s)

EDR ID Number
EPA ID Number

FORMER SWARF DISPOSAL AREA (Continued)

S105198655

Action Date:	7/16/2010
Response Action Outcome:	Not reported
Action Type:	Phase 3
Action Status:	Revised Statement or Transmittal Received
Action Date:	7/16/2010
Response Action Outcome:	Not reported
Action Type:	TREGS
Action Status:	REMSIT
Action Date:	7/23/1993
Response Action Outcome:	Not reported
Action Type:	Release Abatement Measure
Action Status:	Status or Interim Report Received
Action Date:	8/12/2003
Response Action Outcome:	Not reported
Action Type:	Response Action Outcome - RAO
Action Status:	Inspection and Monitoring Report Received
Action Date:	8/22/2013
Response Action Outcome:	Not reported
Action Type:	Response Action Outcome - RAO
Action Status:	Inspection and Monitoring Report Received
Action Date:	8/23/2016
Response Action Outcome:	Not reported
Action Type:	Phase 2
Action Status:	Scope of Work Received
Action Date:	8/24/2007
Response Action Outcome:	Not reported
Action Type:	Response Action Outcome - RAO
Action Status:	RAO Statement Received
Action Date:	8/26/2010
Response Action Outcome:	Not reported
Action Type:	Response Action Outcome - RAO
Action Status:	Inspection and Monitoring Report Received
Action Date:	8/26/2011
Response Action Outcome:	Not reported
Action Type:	Response Action Outcome - RAO
Action Status:	Inspection and Monitoring Report Received
Action Date:	8/26/2014
Response Action Outcome:	Not reported
Action Type:	Tier Classification
Action Status:	Permit Extension Received
Action Date:	8/27/2009
Response Action Outcome:	Not reported
Action Type:	Response Action Outcome - RAO
Action Status:	Inspection and Monitoring Report Received
Action Date:	8/27/2012
Response Action Outcome:	Not reported

Map ID
Direction
Distance
Elevation

MAP FINDINGS

Site

Database(s)

EDR ID Number
EPA ID Number

FORMER SWARF DISPOSAL AREA (Continued)

S105198655

Action Type:	Response Action Outcome - RAO
Action Status:	Inspection and Monitoring Report Received
Action Date:	8/27/2015
Response Action Outcome:	Not reported
Action Type:	Response Action Outcome - RAO
Action Status:	Periodic Review Opinion Evaluating Temp Solution
Action Date:	8/27/2015
Response Action Outcome:	Not reported
Action Type:	Response Action Outcome - RAO
Action Status:	Inspection and Monitoring Report Received
Action Date:	8/28/2017
Response Action Outcome:	Not reported
Action Type:	Phase 4
Action Status:	Written Plan Received
Action Date:	8/5/2008
Response Action Outcome:	Not reported
Action Type:	Tier Classification
Action Status:	Permit Extension Received
Action Date:	9/11/2008
Response Action Outcome:	Not reported
Action Type:	Tier Classification
Action Status:	Permit Effective Date
Action Date:	9/12/2008
Response Action Outcome:	Not reported
Action Type:	Compliance and Enforcement Action
Action Status:	Interim Deadline Letter Issued
Action Date:	9/12/2008
Response Action Outcome:	Not reported
Action Type:	Release Abatement Measure
Action Status:	Completion Statement Received
Action Date:	9/15/2016
Response Action Outcome:	Not reported
Action Type:	Tier Classification
Action Status:	Permit Effective Date
Action Date:	9/26/2007
Response Action Outcome:	Not reported
Action Type:	RLFA
Action Status:	FOLOFF
Action Date:	9/27/2012
Response Action Outcome:	Not reported
Action Type:	An activity type that is related to an Audit
Action Status:	Audit Follow-up Completion Statement Received
Action Date:	9/3/2007
Response Action Outcome:	Not reported
Action Type:	Phase 5
Action Status:	Action Status or AUL Terminated

Map ID
Direction
Distance
Elevation

MAP FINDINGS

Site

Database(s)

EDR ID Number
EPA ID Number

FORMER SWARF DISPOSAL AREA (Continued)

S105198655

Action Date: 9/3/2007
Response Action Outcome: Not reported

Action Type: Tier Classification
Action Status: Permit Effective Date
Action Date: 9/3/2009
Response Action Outcome: Not reported

Action Type: Release Abatement Measure
Action Status: Written Plan Received
Action Date: 9/7/2011
Response Action Outcome: Not reported

Action Type: BWS02
Action Status: APPROV
Action Date: Not reported
Response Action Outcome: Not reported

Action Type: BWS20
Action Status: APPROV
Action Date: Not reported
Response Action Outcome: Not reported

Release Tracking Number/Current Status: 1-0000083 / PSC
Release Town: GREENFIELD
Notification Date: 01/15/1987
Category: NONE
Associated ID: Not reported
Current Status: PSC
Status Date: 02/06/2018
Phase: PHASE V
Response Action Outcome: -
Oil Or Haz Material: Oil and Hazardous Material
Location Type: INDUSTRIAL
Source: UNKNOWN
Source: UNCONTAIN

[Click here to access the MA DEP site for this facility:](#)

Chemicals:

Chemical: WASTE OIL
Quantity: Not reported
Chemical: CYANIDE
Quantity: Not reported
Chemical: METALS
Quantity: Not reported

Actions:

Action Type: Release Disposition
Action Status: Valid Transition Site
Action Date: 1/15/1987
Response Action Outcome: Not reported

Action Type: Activity and Use Limitation
Action Status: Transmittal, Notice, or Notification Received

Map ID
Direction
Distance
Elevation

MAP FINDINGS

Site

Database(s)

EDR ID Number
EPA ID Number

FORMER SWARF DISPOSAL AREA (Continued)

S105198655

Action Date:	1/16/2018
Response Action Outcome:	Not reported
Action Type:	Release Abatement Measure
Action Status:	Modified Revised or Updated Plan Received
Action Date:	1/18/2016
Response Action Outcome:	Not reported
Action Type:	Phase 2
Action Status:	Status or Interim Report Received
Action Date:	1/4/2008
Response Action Outcome:	Not reported
Action Type:	Release Abatement Measure
Action Status:	Completion Statement Received
Action Date:	1/5/2012
Response Action Outcome:	Not reported
Action Type:	BOL
Action Status:	Transmittal, Notice, or Notification Received
Action Date:	1/8/2016
Response Action Outcome:	Not reported
Action Type:	BOL
Action Status:	Transmittal, Notice, or Notification Received
Action Date:	11/16/2011
Response Action Outcome:	Not reported
Action Type:	Release Abatement Measure
Action Status:	Written Plan Received
Action Date:	11/17/2015
Response Action Outcome:	Not reported
Action Type:	Compliance and Enforcement Action
Action Status:	RFI
Action Date:	11/23/1999
Response Action Outcome:	Not reported
Action Type:	BOL
Action Status:	Transmittal, Notice, or Notification Received
Action Date:	11/30/2011
Response Action Outcome:	Not reported
Action Type:	Response Action Outcome - RAO
Action Status:	Level I - Technical Screen Audit
Action Date:	11/6/2015
Response Action Outcome:	Not reported
Action Type:	RLFA
Action Status:	FOLOFF
Action Date:	12/11/2007
Response Action Outcome:	Not reported
Action Type:	BOL
Action Status:	SHPFAC
Action Date:	12/2/2011
Response Action Outcome:	Not reported

Map ID
Direction
Distance
Elevation

MAP FINDINGS

Site

Database(s)

EDR ID Number
EPA ID Number

FORMER SWARF DISPOSAL AREA (Continued)

S105198655

Action Type:	BOL
Action Status:	SHPFAC
Action Date:	12/23/2011
Response Action Outcome:	Not reported
Action Type:	Compliance and Enforcement Action
Action Status:	Interim Deadline Letter Issued
Action Date:	12/27/1999
Response Action Outcome:	Not reported
Action Type:	Phase 4
Action Status:	Written Plan Received
Action Date:	12/30/2003
Response Action Outcome:	Not reported
Action Type:	Tier Classification
Action Status:	Transmittal, Notice, or Notification Received
Action Date:	2/11/2000
Response Action Outcome:	Not reported
Action Type:	Tier Classification
Action Status:	Permit Effective Date
Action Date:	2/11/2000
Response Action Outcome:	Not reported
Action Type:	Tier Classification
Action Status:	Tier 1B Classification
Action Date:	2/11/2000
Response Action Outcome:	Not reported
Action Type:	Phase 5
Action Status:	RMRINI
Action Date:	2/12/2007
Response Action Outcome:	Not reported
Action Type:	Phase 5
Action Status:	Status or Interim Report Received
Action Date:	2/12/2007
Response Action Outcome:	Not reported
Action Type:	Phase 5
Action Status:	Remedy Operation Status Submittal Received
Action Date:	2/12/2007
Response Action Outcome:	Not reported
Action Type:	Tier Classification
Action Status:	Permit Extension Received
Action Date:	2/14/2006
Response Action Outcome:	Not reported
Action Type:	Response Action Outcome - RAO
Action Status:	Inspection and Monitoring Report Received
Action Date:	2/17/2016
Response Action Outcome:	Not reported
Action Type:	Compliance and Enforcement Action
Action Status:	Interim Deadline Letter Issued

Map ID
Direction
Distance
Elevation

MAP FINDINGS

Site

Database(s)

EDR ID Number
EPA ID Number

FORMER SWARF DISPOSAL AREA (Continued)

S105198655

Action Date:	2/18/2010
Response Action Outcome:	Not reported
Action Type:	Activity and Use Limitation
Action Status:	Legal Notice Published
Action Date:	2/2/2018
Response Action Outcome:	Not reported
Action Type:	Response Action Outcome - RAO
Action Status:	Inspection and Monitoring Report Received
Action Date:	2/26/2011
Response Action Outcome:	Not reported
Action Type:	Response Action Outcome - RAO
Action Status:	Inspection and Monitoring Report Received
Action Date:	2/26/2013
Response Action Outcome:	Not reported
Action Type:	Response Action Outcome - RAO
Action Status:	Inspection and Monitoring Report Received
Action Date:	2/28/2014
Response Action Outcome:	Not reported
Action Type:	An activity type that is related to an Audit
Action Status:	NOA
Action Date:	2/29/2012
Response Action Outcome:	Not reported
Action Type:	An activity type that is related to an Audit
Action Status:	RFI
Action Date:	2/29/2012
Response Action Outcome:	Not reported
Action Type:	Response Action Outcome - RAO
Action Status:	PSARCD
Action Date:	2/6/2018
Response Action Outcome:	Not reported
Action Type:	Response Action Outcome - RAO
Action Status:	Inspection and Monitoring Report Received
Action Date:	2/7/2017
Response Action Outcome:	Not reported
Action Type:	Tier Classification
Action Status:	Revised Statement or Transmittal Received
Action Date:	3/11/2016
Response Action Outcome:	Not reported
Action Type:	Tier Classification
Action Status:	TCEXT
Action Date:	3/11/2016
Response Action Outcome:	Not reported
Action Type:	Tier Classification
Action Status:	Tier 2 Classification
Action Date:	3/11/2016
Response Action Outcome:	Not reported

Map ID
Direction
Distance
Elevation

MAP FINDINGS

Site

Database(s)

EDR ID Number
EPA ID Number

FORMER SWARF DISPOSAL AREA (Continued)

S105198655

Action Type:	Release Abatement Measure
Action Status:	Completion Statement Received
Action Date:	3/15/2004
Response Action Outcome:	Not reported
Action Type:	Release Abatement Measure
Action Status:	Status or Interim Report Received
Action Date:	3/16/2016
Response Action Outcome:	Not reported
Action Type:	BOL
Action Status:	SHPFAC
Action Date:	3/17/2016
Response Action Outcome:	Not reported
Action Type:	RLFA
Action Status:	FLDRAN
Action Date:	3/23/2012
Response Action Outcome:	Not reported
Action Type:	Phase 2
Action Status:	Completion Statement Received
Action Date:	3/3/2003
Response Action Outcome:	Not reported
Action Type:	Phase 3
Action Status:	Completion Statement Received
Action Date:	3/3/2003
Response Action Outcome:	Not reported
Action Type:	Response Action Outcome - RAO
Action Status:	Inspection and Monitoring Report Received
Action Date:	3/4/2015
Response Action Outcome:	Not reported
Action Type:	Response Action Outcome - RAO
Action Status:	Inspection and Monitoring Report Received
Action Date:	3/5/2012
Response Action Outcome:	Not reported
Action Type:	Compliance and Enforcement Action
Action Status:	Interim Deadline Letter Issued
Action Date:	3/6/2003
Response Action Outcome:	Not reported
Action Type:	Tier Classification
Action Status:	Permit Effective Date
Action Date:	3/6/2006
Response Action Outcome:	Not reported
Action Type:	Tier Classification
Action Status:	Permit Extension Received
Action Date:	3/7/2005
Response Action Outcome:	Not reported
Action Type:	Tier Classification
Action Status:	Legal Notice Published

Map ID
Direction
Distance
Elevation

MAP FINDINGS

Site

Database(s)

EDR ID Number
EPA ID Number

FORMER SWARF DISPOSAL AREA (Continued)

S105198655

Action Date:	4/11/2016
Response Action Outcome:	Not reported
Action Type:	Release Abatement Measure
Action Status:	Written Plan Received
Action Date:	4/15/2003
Response Action Outcome:	Not reported
Action Type:	Phase 3
Action Status:	Completion Statement Received
Action Date:	4/16/2008
Response Action Outcome:	Not reported
Action Type:	Phase 2
Action Status:	Completion Statement Received
Action Date:	4/16/2008
Response Action Outcome:	Not reported
Action Type:	Response Action Outcome - RAO
Action Status:	Level I - Technical Screen Audit
Action Date:	4/21/2011
Response Action Outcome:	Not reported
Action Type:	RLFA
Action Status:	FOLOFF
Action Date:	4/24/2009
Response Action Outcome:	Not reported
Action Type:	Release Abatement Measure
Action Status:	Written Approval of Plan
Action Date:	5/19/2003
Response Action Outcome:	Not reported
Action Type:	An activity type that is related to an Audit
Action Status:	Notice of Non-compliance related to an Audit
Action Date:	5/2/2012
Response Action Outcome:	Not reported
Action Type:	Response Action Outcome - RAO
Action Status:	Level III - Comprehensive Audit
Action Date:	5/2/2012
Response Action Outcome:	Not reported
Action Type:	Phase 5
Action Status:	Level II - Audit Inspection
Action Date:	5/25/2007
Response Action Outcome:	Not reported
Action Type:	An activity type that is related to an Audit
Action Status:	Notice of Non-compliance related to an Audit
Action Date:	5/25/2007
Response Action Outcome:	Not reported
Action Type:	RLFA
Action Status:	FLDRUN
Action Date:	5/4/2007
Response Action Outcome:	Not reported

Map ID
Direction
Distance
Elevation

MAP FINDINGS

Site

Database(s)

EDR ID Number
EPA ID Number

FORMER SWARF DISPOSAL AREA (Continued)

S105198655

Action Type:	Phase 4
Action Status:	Completion Statement Received
Action Date:	6/30/2006
Response Action Outcome:	Not reported
Action Type:	Phase 4
Action Status:	Completion Statement Received
Action Date:	7/16/2010
Response Action Outcome:	Not reported
Action Type:	Phase 4
Action Status:	As-Built Construction Report Received
Action Date:	7/16/2010
Response Action Outcome:	Not reported
Action Type:	Phase 3
Action Status:	Revised Statement or Transmittal Received
Action Date:	7/16/2010
Response Action Outcome:	Not reported
Action Type:	TREGS
Action Status:	REMSIT
Action Date:	7/23/1993
Response Action Outcome:	Not reported
Action Type:	Release Abatement Measure
Action Status:	Status or Interim Report Received
Action Date:	8/12/2003
Response Action Outcome:	Not reported
Action Type:	Response Action Outcome - RAO
Action Status:	Inspection and Monitoring Report Received
Action Date:	8/22/2013
Response Action Outcome:	Not reported
Action Type:	Response Action Outcome - RAO
Action Status:	Inspection and Monitoring Report Received
Action Date:	8/23/2016
Response Action Outcome:	Not reported
Action Type:	Phase 2
Action Status:	Scope of Work Received
Action Date:	8/24/2007
Response Action Outcome:	Not reported
Action Type:	Response Action Outcome - RAO
Action Status:	RAO Statement Received
Action Date:	8/26/2010
Response Action Outcome:	Not reported
Action Type:	Response Action Outcome - RAO
Action Status:	Inspection and Monitoring Report Received
Action Date:	8/26/2011
Response Action Outcome:	Not reported
Action Type:	Response Action Outcome - RAO
Action Status:	Inspection and Monitoring Report Received

Map ID
Direction
Distance
Elevation

MAP FINDINGS

Site

Database(s)

EDR ID Number
EPA ID Number

FORMER SWARF DISPOSAL AREA (Continued)

S105198655

Action Date:	8/26/2014
Response Action Outcome:	Not reported
Action Type:	Tier Classification
Action Status:	Permit Extension Received
Action Date:	8/27/2009
Response Action Outcome:	Not reported
Action Type:	Response Action Outcome - RAO
Action Status:	Inspection and Monitoring Report Received
Action Date:	8/27/2012
Response Action Outcome:	Not reported
Action Type:	Response Action Outcome - RAO
Action Status:	Inspection and Monitoring Report Received
Action Date:	8/27/2015
Response Action Outcome:	Not reported
Action Type:	Response Action Outcome - RAO
Action Status:	Periodic Review Opinion Evaluating Temp Solution
Action Date:	8/27/2015
Response Action Outcome:	Not reported
Action Type:	Response Action Outcome - RAO
Action Status:	Inspection and Monitoring Report Received
Action Date:	8/28/2017
Response Action Outcome:	Not reported
Action Type:	Phase 4
Action Status:	Written Plan Received
Action Date:	8/5/2008
Response Action Outcome:	Not reported
Action Type:	Tier Classification
Action Status:	Permit Extension Received
Action Date:	9/11/2008
Response Action Outcome:	Not reported
Action Type:	Tier Classification
Action Status:	Permit Effective Date
Action Date:	9/12/2008
Response Action Outcome:	Not reported
Action Type:	Compliance and Enforcement Action
Action Status:	Interim Deadline Letter Issued
Action Date:	9/12/2008
Response Action Outcome:	Not reported
Action Type:	Release Abatement Measure
Action Status:	Completion Statement Received
Action Date:	9/15/2016
Response Action Outcome:	Not reported
Action Type:	Tier Classification
Action Status:	Permit Effective Date
Action Date:	9/26/2007
Response Action Outcome:	Not reported

Map ID
Direction
Distance
Elevation

MAP FINDINGS

Site

Database(s)

EDR ID Number
EPA ID Number

FORMER SWARF DISPOSAL AREA (Continued)

S105198655

Action Type:	RLFA
Action Status:	FOLOFF
Action Date:	9/27/2012
Response Action Outcome:	Not reported
Action Type:	An activity type that is related to an Audit
Action Status:	Audit Follow-up Completion Statement Received
Action Date:	9/3/2007
Response Action Outcome:	Not reported
Action Type:	Phase 5
Action Status:	Action Status or AUL Terminated
Action Date:	9/3/2007
Response Action Outcome:	Not reported
Action Type:	Tier Classification
Action Status:	Permit Effective Date
Action Date:	9/3/2009
Response Action Outcome:	Not reported
Action Type:	Release Abatement Measure
Action Status:	Written Plan Received
Action Date:	9/7/2011
Response Action Outcome:	Not reported
Action Type:	BWS02
Action Status:	APPROV
Action Date:	Not reported
Response Action Outcome:	Not reported
Action Type:	BWS20
Action Status:	APPROV
Action Date:	Not reported
Response Action Outcome:	Not reported

INST CONTROL:

Release Tracking Number:	1-0000083
Action Type:	AUL
Action Stat:	LEGNOT
Action Date:	02/02/2018
Response Action Outcome:	-

Release Tracking Number:	1-0000083
Action Type:	AUL
Action Stat:	RECPT
Action Date:	01/16/2018
Response Action Outcome:	-

Release Tracking Number:	1-0010734
Action Type:	AUL
Action Stat:	RECPT
Action Date:	03/07/2005
Response Action Outcome:	A3 - A permanent solution has been achieved. Contamination has not been reduced to background and an Activity and use Limitation (AUL) has been implemented.

Map ID
Direction
Distance
Elevation

MAP FINDINGS

Site

Database(s)

EDR ID Number
EPA ID Number

FORMER SWARF DISPOSAL AREA (Continued)

S105198655

Release Tracking Number: 1-0010734
Action Type: AUL
Action Stat: SNAUDI
Action Date: 04/06/2017
Response Action Outcome: A3 - A permanent solution has been achieved. Contamination has not been reduced to background and an Activity and use Limitation (AUL) has been implemented.

Release Tracking Number: 1-0010734
Action Type: AUL
Action Stat: SNAUDI
Action Date: 06/19/2009
Response Action Outcome: A3 - A permanent solution has been achieved. Contamination has not been reduced to background and an Activity and use Limitation (AUL) has been implemented.

Release Tracking Number: 1-0010734
Action Type: AUL
Action Stat: SNAUDI
Action Date: 10/02/2012
Response Action Outcome: A3 - A permanent solution has been achieved. Contamination has not been reduced to background and an Activity and use Limitation (AUL) has been implemented.

Release Tracking Number: 1-0010734
Action Type: AUL
Action Stat: SNAUDI
Action Date: 12/20/2005
Response Action Outcome: A3 - A permanent solution has been achieved. Contamination has not been reduced to background and an Activity and use Limitation (AUL) has been implemented.

Release Tracking Number: 1-0010734
Action Type: AUL
Action Stat: TSAUD
Action Date: 11/22/2005
Response Action Outcome: A3 - A permanent solution has been achieved. Contamination has not been reduced to background and an Activity and use Limitation (AUL) has been implemented.

BROWNFIELDS:

SR Num: 36
Year: 2001
Applicants: Not reported
Project: To accommodate the complex needs of both public and private parties, the Attorney General collaborated with the DEP to provide liability relief in the form of an Administrative Order on Consent among responsible parties at the site, the Town of Greenfield, and the Commonwealth. The cleanup of the former Greenfield Tap and Die Plant site, long vacant and blighted, will allow the 14-acre property to be redeveloped for commercial, light industrial, and/or housing.
URL: Not reported

BROWNFIELDS 2:

RTN: 1-0000083
RAO Class: Not reported

Map ID
Direction
Distance
Elevation

MAP FINDINGS

Site

Database(s)

EDR ID Number
EPA ID Number

FORMER SWARF DISPOSAL AREA (Continued)

S105198655

Other RTNs: 1-0010734
Current Owner: Greenfield Assisted Living Ltd.
MCP Status: TIER 2
AUL: No
COCs: Waste Oil, Cyanide, Metals
Former Use: Industrial
Current Use: Not reported
Total Acreage: 4.65

Release:

Release Tracking Number/Current Status: 1-0000083 / PSC
Primary ID: Not reported
Official City: GREENFIELD
Notification: 01/15/1987
Category: NONE
Status Date: 02/06/2018
Phase: PHASE V
Response Action Outcome: -
Oil / Haz Material Type: Oil and Hazardous Material

[Click here to access the MA DEP site for this facility:](#)

Actions:

Action Type: Release Disposition
Action Status: Valid Transition Site
Action Date: 1/15/1987
Response Action Outcome: Not reported

Action Type: Activity and Use Limitation
Action Status: Transmittal, Notice, or Notification Received
Action Date: 1/16/2018
Response Action Outcome: Not reported

Action Type: Release Abatement Measure
Action Status: Modified Revised or Updated Plan Received
Action Date: 1/18/2016
Response Action Outcome: Not reported

Action Type: Phase 2
Action Status: Status or Interim Report Received
Action Date: 1/4/2008
Response Action Outcome: Not reported

Action Type: Release Abatement Measure
Action Status: Completion Statement Received
Action Date: 1/5/2012
Response Action Outcome: Not reported

Action Type: BOL
Action Status: Transmittal, Notice, or Notification Received
Action Date: 1/8/2016
Response Action Outcome: Not reported

Action Type: BOL
Action Status: Transmittal, Notice, or Notification Received
Action Date: 11/16/2011

Map ID
Direction
Distance
Elevation

MAP FINDINGS

Site

Database(s)

EDR ID Number
EPA ID Number

FORMER SWARF DISPOSAL AREA (Continued)

S105198655

Response Action Outcome:	Not reported
Action Type:	Release Abatement Measure
Action Status:	Written Plan Received
Action Date:	11/17/2015
Response Action Outcome:	Not reported
Action Type:	Compliance and Enforcement Action
Action Status:	RFI
Action Date:	11/23/1999
Response Action Outcome:	Not reported
Action Type:	BOL
Action Status:	Transmittal, Notice, or Notification Received
Action Date:	11/30/2011
Response Action Outcome:	Not reported
Action Type:	Response Action Outcome - RAO
Action Status:	Level I - Technical Screen Audit
Action Date:	11/6/2015
Response Action Outcome:	Not reported
Action Type:	RLFA
Action Status:	FOLOFF
Action Date:	12/11/2007
Response Action Outcome:	Not reported
Action Type:	BOL
Action Status:	SHPFAC
Action Date:	12/2/2011
Response Action Outcome:	Not reported
Action Type:	BOL
Action Status:	SHPFAC
Action Date:	12/23/2011
Response Action Outcome:	Not reported
Action Type:	Compliance and Enforcement Action
Action Status:	Interim Deadline Letter Issued
Action Date:	12/27/1999
Response Action Outcome:	Not reported
Action Type:	Phase 4
Action Status:	Written Plan Received
Action Date:	12/30/2003
Response Action Outcome:	Not reported
Action Type:	Tier Classification
Action Status:	Transmittal, Notice, or Notification Received
Action Date:	2/11/2000
Response Action Outcome:	Not reported
Action Type:	Tier Classification
Action Status:	Permit Effective Date
Action Date:	2/11/2000
Response Action Outcome:	Not reported

Map ID
Direction
Distance
Elevation

MAP FINDINGS

Site

Database(s)

EDR ID Number
EPA ID Number

FORMER SWARF DISPOSAL AREA (Continued)

S105198655

Action Type:	Tier Classification
Action Status:	Tier 1B Classification
Action Date:	2/11/2000
Response Action Outcome:	Not reported
Action Type:	Phase 5
Action Status:	RMRINI
Action Date:	2/12/2007
Response Action Outcome:	Not reported
Action Type:	Phase 5
Action Status:	Status or Interim Report Received
Action Date:	2/12/2007
Response Action Outcome:	Not reported
Action Type:	Phase 5
Action Status:	Remedy Operation Status Submittal Received
Action Date:	2/12/2007
Response Action Outcome:	Not reported
Action Type:	Tier Classification
Action Status:	Permit Extension Received
Action Date:	2/14/2006
Response Action Outcome:	Not reported
Action Type:	Response Action Outcome - RAO
Action Status:	Inspection and Monitoring Report Received
Action Date:	2/17/2016
Response Action Outcome:	Not reported
Action Type:	Compliance and Enforcement Action
Action Status:	Interim Deadline Letter Issued
Action Date:	2/18/2010
Response Action Outcome:	Not reported
Action Type:	Activity and Use Limitation
Action Status:	Legal Notice Published
Action Date:	2/2/2018
Response Action Outcome:	Not reported
Action Type:	Response Action Outcome - RAO
Action Status:	Inspection and Monitoring Report Received
Action Date:	2/26/2011
Response Action Outcome:	Not reported
Action Type:	Response Action Outcome - RAO
Action Status:	Inspection and Monitoring Report Received
Action Date:	2/26/2013
Response Action Outcome:	Not reported
Action Type:	Response Action Outcome - RAO
Action Status:	Inspection and Monitoring Report Received
Action Date:	2/28/2014
Response Action Outcome:	Not reported
Action Type:	An activity type that is related to an Audit
Action Status:	NOA

Map ID
Direction
Distance
Elevation

MAP FINDINGS

Site

Database(s)

EDR ID Number
EPA ID Number

FORMER SWARF DISPOSAL AREA (Continued)

S105198655

Action Date:	2/29/2012
Response Action Outcome:	Not reported
Action Type:	An activity type that is related to an Audit
Action Status:	RFI
Action Date:	2/29/2012
Response Action Outcome:	Not reported
Action Type:	Response Action Outcome - RAO
Action Status:	PSARCD
Action Date:	2/6/2018
Response Action Outcome:	Not reported
Action Type:	Response Action Outcome - RAO
Action Status:	Inspection and Monitoring Report Received
Action Date:	2/7/2017
Response Action Outcome:	Not reported
Action Type:	Tier Classification
Action Status:	Revised Statement or Transmittal Received
Action Date:	3/11/2016
Response Action Outcome:	Not reported
Action Type:	Tier Classification
Action Status:	TCEXT
Action Date:	3/11/2016
Response Action Outcome:	Not reported
Action Type:	Tier Classification
Action Status:	Tier 2 Classification
Action Date:	3/11/2016
Response Action Outcome:	Not reported
Action Type:	Release Abatement Measure
Action Status:	Completion Statement Received
Action Date:	3/15/2004
Response Action Outcome:	Not reported
Action Type:	Release Abatement Measure
Action Status:	Status or Interim Report Received
Action Date:	3/16/2016
Response Action Outcome:	Not reported
Action Type:	BOL
Action Status:	SHPFAC
Action Date:	3/17/2016
Response Action Outcome:	Not reported
Action Type:	RLFA
Action Status:	FLDRAN
Action Date:	3/23/2012
Response Action Outcome:	Not reported
Action Type:	Phase 2
Action Status:	Completion Statement Received
Action Date:	3/3/2003
Response Action Outcome:	Not reported

Map ID
Direction
Distance
Elevation

MAP FINDINGS

Site

Database(s)

EDR ID Number
EPA ID Number

FORMER SWARF DISPOSAL AREA (Continued)

S105198655

Action Type:	Phase 3
Action Status:	Completion Statement Received
Action Date:	3/3/2003
Response Action Outcome:	Not reported
Action Type:	Response Action Outcome - RAO
Action Status:	Inspection and Monitoring Report Received
Action Date:	3/4/2015
Response Action Outcome:	Not reported
Action Type:	Response Action Outcome - RAO
Action Status:	Inspection and Monitoring Report Received
Action Date:	3/5/2012
Response Action Outcome:	Not reported
Action Type:	Compliance and Enforcement Action
Action Status:	Interim Deadline Letter Issued
Action Date:	3/6/2003
Response Action Outcome:	Not reported
Action Type:	Tier Classification
Action Status:	Permit Effective Date
Action Date:	3/6/2006
Response Action Outcome:	Not reported
Action Type:	Tier Classification
Action Status:	Permit Extension Received
Action Date:	3/7/2005
Response Action Outcome:	Not reported
Action Type:	Tier Classification
Action Status:	Legal Notice Published
Action Date:	4/11/2016
Response Action Outcome:	Not reported
Action Type:	Release Abatement Measure
Action Status:	Written Plan Received
Action Date:	4/15/2003
Response Action Outcome:	Not reported
Action Type:	Phase 3
Action Status:	Completion Statement Received
Action Date:	4/16/2008
Response Action Outcome:	Not reported
Action Type:	Phase 2
Action Status:	Completion Statement Received
Action Date:	4/16/2008
Response Action Outcome:	Not reported
Action Type:	Response Action Outcome - RAO
Action Status:	Level I - Technical Screen Audit
Action Date:	4/21/2011
Response Action Outcome:	Not reported
Action Type:	RLFA
Action Status:	FOLOFF

Map ID
Direction
Distance
Elevation

MAP FINDINGS

Site

Database(s)

EDR ID Number
EPA ID Number

FORMER SWARF DISPOSAL AREA (Continued)

S105198655

Action Date:	4/24/2009
Response Action Outcome:	Not reported
Action Type:	Release Abatement Measure
Action Status:	Written Approval of Plan
Action Date:	5/19/2003
Response Action Outcome:	Not reported
Action Type:	An activity type that is related to an Audit
Action Status:	Notice of Non-compliance related to an Audit
Action Date:	5/2/2012
Response Action Outcome:	Not reported
Action Type:	Response Action Outcome - RAO
Action Status:	Level III - Comprehensive Audit
Action Date:	5/2/2012
Response Action Outcome:	Not reported
Action Type:	Phase 5
Action Status:	Level II - Audit Inspection
Action Date:	5/25/2007
Response Action Outcome:	Not reported
Action Type:	An activity type that is related to an Audit
Action Status:	Notice of Non-compliance related to an Audit
Action Date:	5/25/2007
Response Action Outcome:	Not reported
Action Type:	RLFA
Action Status:	FLDRUN
Action Date:	5/4/2007
Response Action Outcome:	Not reported
Action Type:	Phase 4
Action Status:	Completion Statement Received
Action Date:	6/30/2006
Response Action Outcome:	Not reported
Action Type:	Phase 4
Action Status:	Completion Statement Received
Action Date:	7/16/2010
Response Action Outcome:	Not reported
Action Type:	Phase 4
Action Status:	As-Built Construction Report Received
Action Date:	7/16/2010
Response Action Outcome:	Not reported
Action Type:	Phase 3
Action Status:	Revised Statement or Transmittal Received
Action Date:	7/16/2010
Response Action Outcome:	Not reported
Action Type:	TREGS
Action Status:	REMSIT
Action Date:	7/23/1993
Response Action Outcome:	Not reported

Map ID
Direction
Distance
Elevation

MAP FINDINGS

Site

Database(s)

EDR ID Number
EPA ID Number

FORMER SWARF DISPOSAL AREA (Continued)

S105198655

Action Type:	Release Abatement Measure
Action Status:	Status or Interim Report Received
Action Date:	8/12/2003
Response Action Outcome:	Not reported
Action Type:	Response Action Outcome - RAO
Action Status:	Inspection and Monitoring Report Received
Action Date:	8/22/2013
Response Action Outcome:	Not reported
Action Type:	Response Action Outcome - RAO
Action Status:	Inspection and Monitoring Report Received
Action Date:	8/23/2016
Response Action Outcome:	Not reported
Action Type:	Phase 2
Action Status:	Scope of Work Received
Action Date:	8/24/2007
Response Action Outcome:	Not reported
Action Type:	Response Action Outcome - RAO
Action Status:	RAO Statement Received
Action Date:	8/26/2010
Response Action Outcome:	Not reported
Action Type:	Response Action Outcome - RAO
Action Status:	Inspection and Monitoring Report Received
Action Date:	8/26/2011
Response Action Outcome:	Not reported
Action Type:	Response Action Outcome - RAO
Action Status:	Inspection and Monitoring Report Received
Action Date:	8/26/2014
Response Action Outcome:	Not reported
Action Type:	Tier Classification
Action Status:	Permit Extension Received
Action Date:	8/27/2009
Response Action Outcome:	Not reported
Action Type:	Response Action Outcome - RAO
Action Status:	Inspection and Monitoring Report Received
Action Date:	8/27/2012
Response Action Outcome:	Not reported
Action Type:	Response Action Outcome - RAO
Action Status:	Inspection and Monitoring Report Received
Action Date:	8/27/2015
Response Action Outcome:	Not reported
Action Type:	Response Action Outcome - RAO
Action Status:	Periodic Review Opinion Evaluating Temp Solution
Action Date:	8/27/2015
Response Action Outcome:	Not reported
Action Type:	Response Action Outcome - RAO
Action Status:	Inspection and Monitoring Report Received

Map ID
Direction
Distance
Elevation

MAP FINDINGS

Site

Database(s)

EDR ID Number
EPA ID Number

FORMER SWARF DISPOSAL AREA (Continued)

S105198655

Action Date:	8/28/2017
Response Action Outcome:	Not reported
Action Type:	Phase 4
Action Status:	Written Plan Received
Action Date:	8/5/2008
Response Action Outcome:	Not reported
Action Type:	Tier Classification
Action Status:	Permit Extension Received
Action Date:	9/11/2008
Response Action Outcome:	Not reported
Action Type:	Tier Classification
Action Status:	Permit Effective Date
Action Date:	9/12/2008
Response Action Outcome:	Not reported
Action Type:	Compliance and Enforcement Action
Action Status:	Interim Deadline Letter Issued
Action Date:	9/12/2008
Response Action Outcome:	Not reported
Action Type:	Release Abatement Measure
Action Status:	Completion Statement Received
Action Date:	9/15/2016
Response Action Outcome:	Not reported
Action Type:	Tier Classification
Action Status:	Permit Effective Date
Action Date:	9/26/2007
Response Action Outcome:	Not reported
Action Type:	RLFA
Action Status:	FOLOFF
Action Date:	9/27/2012
Response Action Outcome:	Not reported
Action Type:	An activity type that is related to an Audit
Action Status:	Audit Follow-up Completion Statement Received
Action Date:	9/3/2007
Response Action Outcome:	Not reported
Action Type:	Phase 5
Action Status:	Action Status or AUL Terminated
Action Date:	9/3/2007
Response Action Outcome:	Not reported
Action Type:	Tier Classification
Action Status:	Permit Effective Date
Action Date:	9/3/2009
Response Action Outcome:	Not reported
Action Type:	Release Abatement Measure
Action Status:	Written Plan Received
Action Date:	9/7/2011
Response Action Outcome:	Not reported

Map ID
Direction
Distance
Elevation

MAP FINDINGS

Site

Database(s)

EDR ID Number
EPA ID Number

FORMER SWARF DISPOSAL AREA (Continued)

S105198655

Action Type: BWS02
Action Status: APPROV
Action Date: Not reported
Response Action Outcome: Not reported

Action Type: BWS20
Action Status: APPROV
Action Date: Not reported
Response Action Outcome: Not reported

Chemicals:
Chemical: WASTE OIL
Quantity: Not reported
Chemical: CYANIDE
Quantity: Not reported
Chemical: METALS
Quantity: Not reported
Location Type: INDUSTRIAL
Source: UNKNOWN
Source: UNCONTAIN

Release Tracking Number/Current Status: 1-0010734 / RAO
Primary ID: 1-0010734
Official City: GREENFIELD
Notification: 02/23/1995
Category: TWO HR
Status Date: 03/07/2005
Phase: PHASE IV
Response Action Outcome: A3 - A permanent solution has been achieved. Contamination has not been reduced to background and an Activity and use Limitation (AUL) has been implemented.
Oil / Haz Material Type: Oil

[Click here to access the MA DEP site for this facility:](#)

Actions:

Action Type: Phase 3
Action Status: Level I - Technical Screen Audit
Action Date: 10/18/2002
Response Action Outcome: A permanent solution has been achieved. Contamination has not been reduced to background and an Activity and use Limitation (AUL) has been implemented.

Action Type: Phase 2
Action Status: Level I - Technical Screen Audit
Action Date: 10/18/2002
Response Action Outcome: A permanent solution has been achieved. Contamination has not been reduced to background and an Activity and use Limitation (AUL) has been implemented.

Action Type: RLFA
Action Status: FOLOFF
Action Date: 10/2/2012
Response Action Outcome: A permanent solution has been achieved. Contamination has not been reduced to background and an Activity and use Limitation (AUL) has been implemented.

Map ID
Direction
Distance
Elevation

MAP FINDINGS

Site

Database(s)

EDR ID Number
EPA ID Number

FORMER SWARF DISPOSAL AREA (Continued)

S105198655

Action Type: An activity type that is related to an Audit
Action Status: NAFNVD
Action Date: 10/2/2012
Response Action Outcome: A permanent solution has been achieved. Contamination has not been reduced to background and an Activity and use Limitation (AUL) has been implemented.

Action Type: Activity and Use Limitation
Action Status: Level II - Audit Inspection
Action Date: 10/2/2012
Response Action Outcome: A permanent solution has been achieved. Contamination has not been reduced to background and an Activity and use Limitation (AUL) has been implemented.

Action Type: RLFA
Action Status: FLDRUN
Action Date: 10/2/2012
Response Action Outcome: A permanent solution has been achieved. Contamination has not been reduced to background and an Activity and use Limitation (AUL) has been implemented.

Action Type: Tier Classification
Action Status: Transmittal, Notice, or Notification Received
Action Date: 10/8/1999
Response Action Outcome: A permanent solution has been achieved. Contamination has not been reduced to background and an Activity and use Limitation (AUL) has been implemented.

Action Type: Phase 1
Action Status: Completion Statement Received
Action Date: 10/8/1999
Response Action Outcome: A permanent solution has been achieved. Contamination has not been reduced to background and an Activity and use Limitation (AUL) has been implemented.

Action Type: Tier Classification
Action Status: Tier 2 Classification
Action Date: 10/8/1999
Response Action Outcome: A permanent solution has been achieved. Contamination has not been reduced to background and an Activity and use Limitation (AUL) has been implemented.

Action Type: Tier Classification
Action Status: RTN Linked to TCLASS Via Tier Classification Submittal
Action Date: 10/8/1999
Response Action Outcome: A permanent solution has been achieved. Contamination has not been reduced to background and an Activity and use Limitation (AUL) has been implemented.

Action Type: Tier Classification
Action Status: Tier 2 Extension
Action Date: 10/8/2004
Response Action Outcome: A permanent solution has been achieved. Contamination has not been reduced to background and an Activity and use Limitation (AUL) has been implemented.

Action Type: RLFA

Map ID
Direction
Distance
Elevation

MAP FINDINGS

Site

Database(s)

EDR ID Number
EPA ID Number

FORMER SWARF DISPOSAL AREA (Continued)

S105198655

Action Status:	FLDRUN
Action Date:	10/8/2008
Response Action Outcome:	A permanent solution has been achieved. Contamination has not been reduced to background and an Activity and use Limitation (AUL) has been implemented.
Action Type:	RLFA
Action Status:	FLDRUN
Action Date:	11/17/2005
Response Action Outcome:	A permanent solution has been achieved. Contamination has not been reduced to background and an Activity and use Limitation (AUL) has been implemented.
Action Type:	Activity and Use Limitation
Action Status:	Level I - Technical Screen Audit
Action Date:	11/22/2005
Response Action Outcome:	A permanent solution has been achieved. Contamination has not been reduced to background and an Activity and use Limitation (AUL) has been implemented.
Action Type:	Activity and Use Limitation
Action Status:	Level II - Audit Inspection
Action Date:	12/20/2005
Response Action Outcome:	A permanent solution has been achieved. Contamination has not been reduced to background and an Activity and use Limitation (AUL) has been implemented.
Action Type:	An activity type that is related to an Audit
Action Status:	NAFNVD
Action Date:	12/20/2005
Response Action Outcome:	A permanent solution has been achieved. Contamination has not been reduced to background and an Activity and use Limitation (AUL) has been implemented.
Action Type:	Release Abatement Measure
Action Status:	Status or Interim Report Received
Action Date:	12/3/2002
Response Action Outcome:	A permanent solution has been achieved. Contamination has not been reduced to background and an Activity and use Limitation (AUL) has been implemented.
Action Type:	A Notice sent to a Potentially Responsible Party (PRP)
Action Status:	A MassDEP piece of correspondence was issued (approvals, NORs, etc.
Action Date:	2/23/1995
Response Action Outcome:	A permanent solution has been achieved. Contamination has not been reduced to background and an Activity and use Limitation (AUL) has been implemented.
Action Type:	Release Disposition
Action Status:	Reportable Release under MGL 21E
Action Date:	2/23/1995
Response Action Outcome:	A permanent solution has been achieved. Contamination has not been reduced to background and an Activity and use Limitation (AUL) has been implemented.
Action Type:	RLFA
Action Status:	FOLFLD

Map ID
Direction
Distance
Elevation

MAP FINDINGS

Site

Database(s)

EDR ID Number
EPA ID Number

FORMER SWARF DISPOSAL AREA (Continued)

S105198655

Action Date:	2/23/1995
Response Action Outcome:	A permanent solution has been achieved. Contamination has not been reduced to background and an Activity and use Limitation (AUL) has been implemented.
Action Type:	Immediate Response Action
Action Status:	Oral Approval of Plan or Action
Action Date:	2/23/1995
Response Action Outcome:	A permanent solution has been achieved. Contamination has not been reduced to background and an Activity and use Limitation (AUL) has been implemented.
Action Type:	RLFA
Action Status:	FOLOFF
Action Date:	2/24/1995
Response Action Outcome:	A permanent solution has been achieved. Contamination has not been reduced to background and an Activity and use Limitation (AUL) has been implemented.
Action Type:	RLFA
Action Status:	FOLOFF
Action Date:	2/28/1995
Response Action Outcome:	A permanent solution has been achieved. Contamination has not been reduced to background and an Activity and use Limitation (AUL) has been implemented.
Action Type:	A Notice sent to a Potentially Responsible Party (PRP)
Action Status:	A MassDEP piece of correspondence was issued (approvals, NORs, etc.
Action Date:	2/28/1995
Response Action Outcome:	A permanent solution has been achieved. Contamination has not been reduced to background and an Activity and use Limitation (AUL) has been implemented.
Action Type:	Tier Classification
Action Status:	Tier 2 Transfer
Action Date:	3/19/2002
Response Action Outcome:	A permanent solution has been achieved. Contamination has not been reduced to background and an Activity and use Limitation (AUL) has been implemented.
Action Type:	RLFA
Action Status:	FOLOFF
Action Date:	3/21/1995
Response Action Outcome:	A permanent solution has been achieved. Contamination has not been reduced to background and an Activity and use Limitation (AUL) has been implemented.
Action Type:	RLFA
Action Status:	FOLOFF
Action Date:	3/28/1995
Response Action Outcome:	A permanent solution has been achieved. Contamination has not been reduced to background and an Activity and use Limitation (AUL) has been implemented.
Action Type:	RLFA
Action Status:	FOLFLD
Action Date:	3/29/1995

Map ID
Direction
Distance
Elevation

MAP FINDINGS

Site

Database(s)

EDR ID Number
EPA ID Number

FORMER SWARF DISPOSAL AREA (Continued)

S105198655

Response Action Outcome:	A permanent solution has been achieved. Contamination has not been reduced to background and an Activity and use Limitation (AUL) has been implemented.
Action Type:	RLFA
Action Status:	FLDRUN
Action Date:	3/30/2017
Response Action Outcome:	A permanent solution has been achieved. Contamination has not been reduced to background and an Activity and use Limitation (AUL) has been implemented.
Action Type:	Activity and Use Limitation
Action Status:	Transmittal, Notice, or Notification Received
Action Date:	3/7/2005
Response Action Outcome:	A permanent solution has been achieved. Contamination has not been reduced to background and an Activity and use Limitation (AUL) has been implemented.
Action Type:	Response Action Outcome - RAO
Action Status:	RAO Statement Received
Action Date:	3/7/2005
Response Action Outcome:	A permanent solution has been achieved. Contamination has not been reduced to background and an Activity and use Limitation (AUL) has been implemented.
Action Type:	Immediate Response Action - DEP Lead
Action Status:	Work Started
Action Date:	4/10/1995
Response Action Outcome:	A permanent solution has been achieved. Contamination has not been reduced to background and an Activity and use Limitation (AUL) has been implemented.
Action Type:	RLFA
Action Status:	FOLOFF
Action Date:	4/10/1995
Response Action Outcome:	A permanent solution has been achieved. Contamination has not been reduced to background and an Activity and use Limitation (AUL) has been implemented.
Action Type:	A Notice sent to a Potentially Responsible Party (PRP)
Action Status:	A MassDEP piece of correspondence was issued (approvals, NORs, etc.
Action Date:	4/10/1995
Response Action Outcome:	A permanent solution has been achieved. Contamination has not been reduced to background and an Activity and use Limitation (AUL) has been implemented.
Action Type:	RLFA
Action Status:	FOLOFF
Action Date:	4/18/1995
Response Action Outcome:	A permanent solution has been achieved. Contamination has not been reduced to background and an Activity and use Limitation (AUL) has been implemented.
Action Type:	RLFA
Action Status:	FOLOFF
Action Date:	4/4/1995
Response Action Outcome:	A permanent solution has been achieved. Contamination has not been

Map ID
Direction
Distance
Elevation

MAP FINDINGS

Site

Database(s)

EDR ID Number
EPA ID Number

FORMER SWARF DISPOSAL AREA (Continued)

S105198655

reduced to background and an Activity and use Limitation (AUL) has been implemented.

Action Type: RLFA
Action Status: FOLOFF
Action Date: 4/5/1995
Response Action Outcome: A permanent solution has been achieved. Contamination has not been reduced to background and an Activity and use Limitation (AUL) has been implemented.

Action Type: Activity and Use Limitation
Action Status: Level II - Audit Inspection
Action Date: 4/6/2017
Response Action Outcome: A permanent solution has been achieved. Contamination has not been reduced to background and an Activity and use Limitation (AUL) has been implemented.

Action Type: An activity type that is related to an Audit
Action Status: NAFNVD
Action Date: 4/6/2017
Response Action Outcome: A permanent solution has been achieved. Contamination has not been reduced to background and an Activity and use Limitation (AUL) has been implemented.

Action Type: Response Action Outcome - RAO
Action Status: Level I - Technical Screen Audit
Action Date: 6/10/2005
Response Action Outcome: A permanent solution has been achieved. Contamination has not been reduced to background and an Activity and use Limitation (AUL) has been implemented.

Action Type: RLFA
Action Status: FLDRUN
Action Date: 6/12/2009
Response Action Outcome: A permanent solution has been achieved. Contamination has not been reduced to background and an Activity and use Limitation (AUL) has been implemented.

Action Type: Activity and Use Limitation
Action Status: Level II - Audit Inspection
Action Date: 6/19/2009
Response Action Outcome: A permanent solution has been achieved. Contamination has not been reduced to background and an Activity and use Limitation (AUL) has been implemented.

Action Type: An activity type that is related to an Audit
Action Status: NAFNVD
Action Date: 6/19/2009
Response Action Outcome: A permanent solution has been achieved. Contamination has not been reduced to background and an Activity and use Limitation (AUL) has been implemented.

Action Type: Phase 3
Action Status: Completion Statement Received
Action Date: 6/26/2002
Response Action Outcome: A permanent solution has been achieved. Contamination has not been reduced to background and an Activity and use Limitation (AUL) has

Map ID
Direction
Distance
Elevation

MAP FINDINGS

Site

Database(s)

EDR ID Number
EPA ID Number

FORMER SWARF DISPOSAL AREA (Continued)

S105198655

been implemented.

Action Type: Phase 2
Action Status: Completion Statement Received
Action Date: 6/26/2002
Response Action Outcome: A permanent solution has been achieved. Contamination has not been reduced to background and an Activity and use Limitation (AUL) has been implemented.

Action Type: Release Abatement Measure
Action Status: Status or Interim Report Received
Action Date: 6/6/2003
Response Action Outcome: A permanent solution has been achieved. Contamination has not been reduced to background and an Activity and use Limitation (AUL) has been implemented.

Action Type: Immediate Response Action - DEP Lead
Action Status: Work Completed
Action Date: 6/8/1995
Response Action Outcome: A permanent solution has been achieved. Contamination has not been reduced to background and an Activity and use Limitation (AUL) has been implemented.

Action Type: Release Abatement Measure
Action Status: Written Plan Received
Action Date: 7/31/2002
Response Action Outcome: A permanent solution has been achieved. Contamination has not been reduced to background and an Activity and use Limitation (AUL) has been implemented.

Action Type: Release Abatement Measure
Action Status: Completion Statement Received
Action Date: 8/14/2003
Response Action Outcome: A permanent solution has been achieved. Contamination has not been reduced to background and an Activity and use Limitation (AUL) has been implemented.

Chemicals:
Chemical: PCB-CONTAMINATED MATERIAL=>500 ppm
Quantity: 10 gallons
Location Type: INDUSTRIAL
Source: TRANSFORM

R78
NNE
1/2-1
0.542 mi.
2862 ft.
Site 1 of 4 in cluster R

GTD PIT 28
MERIDIAN ST
GREENFIELD, MA 01301

MA SHWS **S103382998**
MA RELEASE **N/A**

Relative: SHWS:
Higher Release Tracking Number/Current Status: 1-0012446 / RAONR
Release Town: GREENFIELD
Notification Date: 07/03/1998
Category: 120 DY
Associated ID: Not reported
Current Status: **Response Action Outcome Not Required**
Status Date: 10/08/1999

Map ID
Direction
Distance
Elevation

MAP FINDINGS

Site

Database(s)

EDR ID Number
EPA ID Number

GTD PIT 28 (Continued)

S103382998

Phase: PHASE III
Response Action Outcome: -
Oil Or Haz Material: Oil

[Click here to access the MA DEP site for this facility:](#)

Chemicals:

Chemical: CUTTING OIL
Quantity: -6200 milligrams per kilogram

Actions:

Action Type: Phase 2
Action Status: Level I - Technical Screen Audit
Action Date: 10/18/2002
Response Action Outcome: Not reported

Action Type: Tier Classification
Action Status: RTN Linked to TCLASS Via Tier Classification Submittal
Action Date: 10/8/1999
Response Action Outcome: Not reported

Action Type: RAO Not Required
Action Status: Linked to a Tier Classified Site
Action Date: 10/8/1999
Response Action Outcome: Not reported

Action Type: Tier Classification
Action Status: Tier 2 Classification
Action Date: 10/8/1999
Response Action Outcome: Not reported

Action Type: Tier Classification
Action Status: Transmittal, Notice, or Notification Received
Action Date: 10/8/1999
Response Action Outcome: Not reported

Action Type: Tier Classification
Action Status: Tier 2 Extension
Action Date: 10/8/2004
Response Action Outcome: Not reported

Action Type: Compliance and Enforcement Action
Action Status: RFI
Action Date: 11/23/1999
Response Action Outcome: Not reported

Action Type: A Notice sent to a Potentially Responsible Party (PRP)
Action Status: A MassDEP piece of correspondence was issued (approvals, NORs, etc.
Action Date: 3/17/1999
Response Action Outcome: Not reported

Action Type: Tier Classification
Action Status: Tier 2 Transfer
Action Date: 3/19/2002
Response Action Outcome: Not reported

Map ID
Direction
Distance
Elevation

MAP FINDINGS

Site

Database(s)

EDR ID Number
EPA ID Number

GTD PIT 28 (Continued)

S103382998

Action Type:	Phase 2
Action Status:	Completion Statement Received
Action Date:	6/26/2002
Response Action Outcome:	Not reported
Action Type:	RLFA
Action Status:	FOLOFF
Action Date:	7/29/1999
Response Action Outcome:	Not reported
Action Type:	RNF
Action Status:	Reportable Release under MGL 21E
Action Date:	7/3/1998
Response Action Outcome:	Not reported
Action Type:	Release Disposition
Action Status:	Reportable Release under MGL 21E
Action Date:	7/3/1998
Response Action Outcome:	Not reported

Release:

Release Tracking Number/Current Status:	1-0012446 / RAONR
Primary ID:	Not reported
Official City:	GREENFIELD
Notification:	07/03/1998
Category:	120 DY
Status Date:	10/08/1999
Phase:	PHASE III
Response Action Outcome:	-
Oil / Haz Material Type:	Oil

[Click here to access the MA DEP site for this facility:](#)

Actions:

Action Type:	Phase 2
Action Status:	Level I - Technical Screen Audit
Action Date:	10/18/2002
Response Action Outcome:	Not reported
Action Type:	Tier Classification
Action Status:	RTN Linked to TCLASS Via Tier Classification Submittal
Action Date:	10/8/1999
Response Action Outcome:	Not reported
Action Type:	RAO Not Required
Action Status:	Linked to a Tier Classified Site
Action Date:	10/8/1999
Response Action Outcome:	Not reported
Action Type:	Tier Classification
Action Status:	Tier 2 Classification
Action Date:	10/8/1999
Response Action Outcome:	Not reported
Action Type:	Tier Classification

Map ID
Direction
Distance
Elevation

MAP FINDINGS

Site

Database(s)

EDR ID Number
EPA ID Number

GTD PIT 28 (Continued)

S103382998

Action Status:	Transmittal, Notice, or Notification Received
Action Date:	10/8/1999
Response Action Outcome:	Not reported
Action Type:	Tier Classification
Action Status:	Tier 2 Extension
Action Date:	10/8/2004
Response Action Outcome:	Not reported
Action Type:	Compliance and Enforcement Action
Action Status:	RFI
Action Date:	11/23/1999
Response Action Outcome:	Not reported
Action Type:	A Notice sent to a Potentially Responsible Party (PRP)
Action Status:	A MassDEP piece of correspondence was issued (approvals, NORs, etc.
Action Date:	3/17/1999
Response Action Outcome:	Not reported
Action Type:	Tier Classification
Action Status:	Tier 2 Transfer
Action Date:	3/19/2002
Response Action Outcome:	Not reported
Action Type:	Phase 2
Action Status:	Completion Statement Received
Action Date:	6/26/2002
Response Action Outcome:	Not reported
Action Type:	RLFA
Action Status:	FOLOFF
Action Date:	7/29/1999
Response Action Outcome:	Not reported
Action Type:	RNF
Action Status:	Reportable Release under MGL 21E
Action Date:	7/3/1998
Response Action Outcome:	Not reported
Action Type:	Release Disposition
Action Status:	Reportable Release under MGL 21E
Action Date:	7/3/1998
Response Action Outcome:	Not reported
Chemicals:	
Chemical:	CUTTING OIL
Quantity:	-6200 milligrams per kilogram

Map ID
Direction
Distance
Elevation

MAP FINDINGS

Site

Database(s)

EDR ID Number
EPA ID Number

R79
NNE
1/2-1
0.542 mi.
2862 ft.
Site 2 of 4 in cluster R

MA SHWS
MA RELEASE
S103383000
N/A

Relative:
Higher

Actual:
255 ft.

SHWS:

Release Tracking Number/Current Status: 1-0012448 / RAONR
Release Town: GREENFIELD
Notification Date: 07/03/1998
Category: 120 DY
Associated ID: Not reported
Current Status: Response Action Outcome Not Required
Status Date: 10/08/1999
Phase: PHASE IV
Response Action Outcome: -
Oil Or Haz Material: Oil

[Click here to access the MA DEP site for this facility:](#)

Chemicals:

Chemical: CUTTING OIL
Quantity: 1400 parts per million

Actions:

Action Type: Phase 3
Action Status: Level I - Technical Screen Audit
Action Date: 10/18/2002
Response Action Outcome: Not reported

Action Type: Phase 2
Action Status: Level I - Technical Screen Audit
Action Date: 10/18/2002
Response Action Outcome: Not reported

Action Type: Tier Classification
Action Status: Transmittal, Notice, or Notification Received
Action Date: 10/8/1999
Response Action Outcome: Not reported

Action Type: Tier Classification
Action Status: Tier 2 Classification
Action Date: 10/8/1999
Response Action Outcome: Not reported

Action Type: Tier Classification
Action Status: RTN Linked to TCLASS Via Tier Classification Submittal
Action Date: 10/8/1999
Response Action Outcome: Not reported

Action Type: RAO Not Required
Action Status: Linked to a Tier Classified Site
Action Date: 10/8/1999
Response Action Outcome: Not reported

Action Type: Tier Classification
Action Status: Tier 2 Extension
Action Date: 10/8/2004

Map ID
Direction
Distance
Elevation

MAP FINDINGS

Site

Database(s)

EDR ID Number
EPA ID Number

GTD OIL FILTER BLDG (Continued)

S103383000

Response Action Outcome:	Not reported
Action Type:	Compliance and Enforcement Action
Action Status:	RFI
Action Date:	11/23/1999
Response Action Outcome:	Not reported
Action Type:	A Notice sent to a Potentially Responsible Party (PRP)
Action Status:	A MassDEP piece of correspondence was issued (approvals, NORs, etc.
Action Date:	3/17/1999
Response Action Outcome:	Not reported
Action Type:	Tier Classification
Action Status:	Tier 2 Transfer
Action Date:	3/19/2002
Response Action Outcome:	Not reported
Action Type:	Phase 2
Action Status:	Completion Statement Received
Action Date:	6/26/2002
Response Action Outcome:	Not reported
Action Type:	Phase 3
Action Status:	Completion Statement Received
Action Date:	6/26/2002
Response Action Outcome:	Not reported
Action Type:	RNF
Action Status:	Reportable Release under MGL 21E
Action Date:	7/3/1998
Response Action Outcome:	Not reported
Action Type:	Release Disposition
Action Status:	Reportable Release under MGL 21E
Action Date:	7/3/1998
Response Action Outcome:	Not reported

Release:

Release Tracking Number/Current Status:	1-0012448 / RAONR
Primary ID:	Not reported
Official City:	GREENFIELD
Notification:	07/03/1998
Category:	120 DY
Status Date:	10/08/1999
Phase:	PHASE IV
Response Action Outcome:	-
Oil / Haz Material Type:	Oil

[Click here to access the MA DEP site for this facility:](#)

Actions:

Action Type:	Phase 3
Action Status:	Level I - Technical Screen Audit
Action Date:	10/18/2002
Response Action Outcome:	Not reported

Map ID
Direction
Distance
Elevation

MAP FINDINGS

Site

Database(s)

EDR ID Number
EPA ID Number

GTD OIL FILTER BLDG (Continued)

S103383000

Action Type:	Phase 2
Action Status:	Level I - Technical Screen Audit
Action Date:	10/18/2002
Response Action Outcome:	Not reported
Action Type:	Tier Classification
Action Status:	Transmittal, Notice, or Notification Received
Action Date:	10/8/1999
Response Action Outcome:	Not reported
Action Type:	Tier Classification
Action Status:	Tier 2 Classification
Action Date:	10/8/1999
Response Action Outcome:	Not reported
Action Type:	Tier Classification
Action Status:	RTN Linked to TCLASS Via Tier Classification Submittal
Action Date:	10/8/1999
Response Action Outcome:	Not reported
Action Type:	RAO Not Required
Action Status:	Linked to a Tier Classified Site
Action Date:	10/8/1999
Response Action Outcome:	Not reported
Action Type:	Tier Classification
Action Status:	Tier 2 Extension
Action Date:	10/8/2004
Response Action Outcome:	Not reported
Action Type:	Compliance and Enforcement Action
Action Status:	RFI
Action Date:	11/23/1999
Response Action Outcome:	Not reported
Action Type:	A Notice sent to a Potentially Responsible Party (PRP)
Action Status:	A MassDEP piece of correspondence was issued (approvals, NORs, etc.
Action Date:	3/17/1999
Response Action Outcome:	Not reported
Action Type:	Tier Classification
Action Status:	Tier 2 Transfer
Action Date:	3/19/2002
Response Action Outcome:	Not reported
Action Type:	Phase 2
Action Status:	Completion Statement Received
Action Date:	6/26/2002
Response Action Outcome:	Not reported
Action Type:	Phase 3
Action Status:	Completion Statement Received
Action Date:	6/26/2002
Response Action Outcome:	Not reported
Action Type:	RNF
Action Status:	Reportable Release under MGL 21E

Map ID
Direction
Distance
Elevation

MAP FINDINGS

Site

Database(s)

EDR ID Number
EPA ID Number

GTD OIL FILTER BLDG (Continued)

S103383000

Action Date: 7/3/1998
Response Action Outcome: Not reported

Action Type: Release Disposition
Action Status: Reportable Release under MGL 21E
Action Date: 7/3/1998
Response Action Outcome: Not reported

Chemicals:
Chemical: CUTTING OIL
Quantity: 1400 parts per million

**R80
NNE
1/2-1
0.542 mi.
2862 ft.**

**GTD BLDG 34
MERIDIAN ST
GREENFIELD, MA 01301**

**MA SHWS S103810940
MA RELEASE N/A**

Site 3 of 4 in cluster R

**Relative:
Higher

Actual:
255 ft.**

SHWS:
Release Tracking Number/Current Status: 1-0012447 / RAONR
Release Town: GREENFIELD
Notification Date: 07/03/1998
Category: 120 DY
Associated ID: Not reported
Current Status: Response Action Outcome Not Required
Status Date: 10/08/1999
Phase: PHASE IV
Response Action Outcome: -
Oil Or Haz Material: Hazardous Material

[Click here to access the MA DEP site for this facility:](#)

Chemicals:
Chemical: PCB
Quantity: 24.4 milligrams per kilogram
Chemical: PAH
Quantity: Not reported

Actions:
Action Type: Phase 3
Action Status: Level I - Technical Screen Audit
Action Date: 10/18/2002
Response Action Outcome: Not reported

Action Type: Phase 2
Action Status: Level I - Technical Screen Audit
Action Date: 10/18/2002
Response Action Outcome: Not reported

Action Type: RAO Not Required
Action Status: Linked to a Tier Classified Site
Action Date: 10/8/1999
Response Action Outcome: Not reported

Action Type: Tier Classification
Action Status: Tier 2 Classification

Map ID
Direction
Distance
Elevation

MAP FINDINGS

Site

Database(s)

EDR ID Number
EPA ID Number

GTD BLDG 34 (Continued)

S103810940

Action Date:	10/8/1999
Response Action Outcome:	Not reported
Action Type:	Tier Classification
Action Status:	Transmittal, Notice, or Notification Received
Action Date:	10/8/1999
Response Action Outcome:	Not reported
Action Type:	Tier Classification
Action Status:	RTN Linked to TCLASS Via Tier Classification Submittal
Action Date:	10/8/1999
Response Action Outcome:	Not reported
Action Type:	Tier Classification
Action Status:	Tier 2 Extension
Action Date:	10/8/2004
Response Action Outcome:	Not reported
Action Type:	Compliance and Enforcement Action
Action Status:	RFI
Action Date:	11/23/1999
Response Action Outcome:	Not reported
Action Type:	A Notice sent to a Potentially Responsible Party (PRP)
Action Status:	A MassDEP piece of correspondence was issued (approvals, NORs, etc.
Action Date:	3/17/1999
Response Action Outcome:	Not reported
Action Type:	Tier Classification
Action Status:	Tier 2 Transfer
Action Date:	3/19/2002
Response Action Outcome:	Not reported
Action Type:	Phase 2
Action Status:	Completion Statement Received
Action Date:	6/26/2002
Response Action Outcome:	Not reported
Action Type:	Phase 3
Action Status:	Completion Statement Received
Action Date:	6/26/2002
Response Action Outcome:	Not reported
Action Type:	RNF
Action Status:	Reportable Release under MGL 21E
Action Date:	7/3/1998
Response Action Outcome:	Not reported
Action Type:	Release Disposition
Action Status:	Reportable Release under MGL 21E
Action Date:	7/3/1998
Response Action Outcome:	Not reported
Action Type:	RLFA
Action Status:	FOLOFF
Action Date:	9/23/1999
Response Action Outcome:	Not reported

Map ID
Direction
Distance
Elevation

MAP FINDINGS

Site

Database(s)

EDR ID Number
EPA ID Number

GTD BLDG 34 (Continued)

S103810940

Release:

Release Tracking Number/Current Status: 1-0012447 / RAONR
Primary ID: Not reported
Official City: GREENFIELD
Notification: 07/03/1998
Category: 120 DY
Status Date: 10/08/1999
Phase: PHASE IV
Response Action Outcome: -
Oil / Haz Material Type: Hazardous Material

[Click here to access the MA DEP site for this facility:](#)

Actions:

Action Type: Phase 3
Action Status: Level I - Technical Screen Audit
Action Date: 10/18/2002
Response Action Outcome: Not reported

Action Type: Phase 2
Action Status: Level I - Technical Screen Audit
Action Date: 10/18/2002
Response Action Outcome: Not reported

Action Type: RAO Not Required
Action Status: Linked to a Tier Classified Site
Action Date: 10/8/1999
Response Action Outcome: Not reported

Action Type: Tier Classification
Action Status: Tier 2 Classification
Action Date: 10/8/1999
Response Action Outcome: Not reported

Action Type: Tier Classification
Action Status: Transmittal, Notice, or Notification Received
Action Date: 10/8/1999
Response Action Outcome: Not reported

Action Type: Tier Classification
Action Status: RTN Linked to TCLASS Via Tier Classification Submittal
Action Date: 10/8/1999
Response Action Outcome: Not reported

Action Type: Tier Classification
Action Status: Tier 2 Extension
Action Date: 10/8/2004
Response Action Outcome: Not reported

Action Type: Compliance and Enforcement Action
Action Status: RFI
Action Date: 11/23/1999
Response Action Outcome: Not reported

Action Type: A Notice sent to a Potentially Responsible Party (PRP)
Action Status: A MassDEP piece of correspondence was issued (approvals, NORs, etc.

Map ID
Direction
Distance
Elevation

MAP FINDINGS

Site

Database(s)

EDR ID Number
EPA ID Number

GTD BLDG 34 (Continued)

S103810940

Action Date: 3/17/1999
Response Action Outcome: Not reported

Action Type: Tier Classification
Action Status: Tier 2 Transfer
Action Date: 3/19/2002
Response Action Outcome: Not reported

Action Type: Phase 2
Action Status: Completion Statement Received
Action Date: 6/26/2002
Response Action Outcome: Not reported

Action Type: Phase 3
Action Status: Completion Statement Received
Action Date: 6/26/2002
Response Action Outcome: Not reported

Action Type: RNF
Action Status: Reportable Release under MGL 21E
Action Date: 7/3/1998
Response Action Outcome: Not reported

Action Type: Release Disposition
Action Status: Reportable Release under MGL 21E
Action Date: 7/3/1998
Response Action Outcome: Not reported

Action Type: RLFA
Action Status: FOLOFF
Action Date: 9/23/1999
Response Action Outcome: Not reported

Chemicals:
Chemical: PCB
Quantity: 24.4 milligrams per kilogram
Chemical: PAH
Quantity: Not reported

R81
NNE
1/2-1
0.542 mi.
2862 ft.

**GTD BLDG 5
MERIDIAN ST
GREENFIELD, MA 01301**

**MA SHWS S103810941
MA RELEASE N/A**

Site 4 of 4 in cluster R

**Relative:
Higher
Actual:
255 ft.**

SHWS:
Release Tracking Number/Current Status: 1-0012449 / RAONR
Release Town: GREENFIELD
Notification Date: 07/03/1998
Category: 120 DY
Associated ID: Not reported
Current Status: Response Action Outcome Not Required
Status Date: 10/08/1999
Phase: PHASE IV
Response Action Outcome: -
Oil Or Haz Material: Oil

Map ID
Direction
Distance
Elevation

MAP FINDINGS

Site

Database(s)

EDR ID Number
EPA ID Number

GTD BLDG 5 (Continued)

S103810941

[Click here to access the MA DEP site for this facility:](#)

Chemicals:

Chemical: FUEL OIL
Quantity: -6400 milligrams per kilogram

Actions:

Action Type: Phase 2
Action Status: Level I - Technical Screen Audit
Action Date: 10/18/2002
Response Action Outcome: Not reported

Action Type: Phase 3
Action Status: Level I - Technical Screen Audit
Action Date: 10/18/2002
Response Action Outcome: Not reported

Action Type: Tier Classification
Action Status: Tier 2 Classification
Action Date: 10/8/1999
Response Action Outcome: Not reported

Action Type: Tier Classification
Action Status: Transmittal, Notice, or Notification Received
Action Date: 10/8/1999
Response Action Outcome: Not reported

Action Type: RAO Not Required
Action Status: Linked to a Tier Classified Site
Action Date: 10/8/1999
Response Action Outcome: Not reported

Action Type: Tier Classification
Action Status: RTN Linked to TCLASS Via Tier Classification Submittal
Action Date: 10/8/1999
Response Action Outcome: Not reported

Action Type: Tier Classification
Action Status: Tier 2 Extension
Action Date: 10/8/2004
Response Action Outcome: Not reported

Action Type: Compliance and Enforcement Action
Action Status: RFI
Action Date: 11/23/1999
Response Action Outcome: Not reported

Action Type: A Notice sent to a Potentially Responsible Party (PRP)
Action Status: A MassDEP piece of correspondence was issued (approvals, NORs, etc.
Action Date: 3/17/1999
Response Action Outcome: Not reported

Action Type: Tier Classification
Action Status: Tier 2 Transfer
Action Date: 3/19/2002

Map ID
Direction
Distance
Elevation

MAP FINDINGS

Site

Database(s)

EDR ID Number
EPA ID Number

GTD BLDG 5 (Continued)

S103810941

Response Action Outcome: Not reported

Action Type: Phase 2
Action Status: Completion Statement Received
Action Date: 6/26/2002
Response Action Outcome: Not reported

Action Type: Phase 3
Action Status: Completion Statement Received
Action Date: 6/26/2002
Response Action Outcome: Not reported

Action Type: RNF
Action Status: Reportable Release under MGL 21E
Action Date: 7/3/1998
Response Action Outcome: Not reported

Action Type: Release Disposition
Action Status: Reportable Release under MGL 21E
Action Date: 7/3/1998
Response Action Outcome: Not reported

Release:

Release Tracking Number/Current Status: 1-0012449 / RAONR
Primary ID: Not reported
Official City: GREENFIELD
Notification: 07/03/1998
Category: 120 DY
Status Date: 10/08/1999
Phase: PHASE IV
Response Action Outcome: -
Oil / Haz Material Type: Oil

[Click here to access the MA DEP site for this facility:](#)

Actions:

Action Type: Phase 2
Action Status: Level I - Technical Screen Audit
Action Date: 10/18/2002
Response Action Outcome: Not reported

Action Type: Phase 3
Action Status: Level I - Technical Screen Audit
Action Date: 10/18/2002
Response Action Outcome: Not reported

Action Type: Tier Classification
Action Status: Tier 2 Classification
Action Date: 10/8/1999
Response Action Outcome: Not reported

Action Type: Tier Classification
Action Status: Transmittal, Notice, or Notification Received
Action Date: 10/8/1999
Response Action Outcome: Not reported

Map ID
Direction
Distance
Elevation

MAP FINDINGS

Site

Database(s)

EDR ID Number
EPA ID Number

GTD BLDG 5 (Continued)

S103810941

Action Type:	RAO Not Required
Action Status:	Linked to a Tier Classified Site
Action Date:	10/8/1999
Response Action Outcome:	Not reported
Action Type:	Tier Classification
Action Status:	RTN Linked to TCLASS Via Tier Classification Submittal
Action Date:	10/8/1999
Response Action Outcome:	Not reported
Action Type:	Tier Classification
Action Status:	Tier 2 Extension
Action Date:	10/8/2004
Response Action Outcome:	Not reported
Action Type:	Compliance and Enforcement Action
Action Status:	RFI
Action Date:	11/23/1999
Response Action Outcome:	Not reported
Action Type:	A Notice sent to a Potentially Responsible Party (PRP)
Action Status:	A MassDEP piece of correspondence was issued (approvals, NORs, etc.
Action Date:	3/17/1999
Response Action Outcome:	Not reported
Action Type:	Tier Classification
Action Status:	Tier 2 Transfer
Action Date:	3/19/2002
Response Action Outcome:	Not reported
Action Type:	Phase 2
Action Status:	Completion Statement Received
Action Date:	6/26/2002
Response Action Outcome:	Not reported
Action Type:	Phase 3
Action Status:	Completion Statement Received
Action Date:	6/26/2002
Response Action Outcome:	Not reported
Action Type:	RNF
Action Status:	Reportable Release under MGL 21E
Action Date:	7/3/1998
Response Action Outcome:	Not reported
Action Type:	Release Disposition
Action Status:	Reportable Release under MGL 21E
Action Date:	7/3/1998
Response Action Outcome:	Not reported
Chemicals:	
Chemical:	FUEL OIL
Quantity:	-6400 milligrams per kilogram

Map ID
Direction
Distance
Elevation

MAP FINDINGS

Site

Database(s)

EDR ID Number
EPA ID Number

82
NE
1/2-1
0.576 mi.
3042 ft.

RESIDENCE- KELLS ESTATE
59 MADISON CIRCLE
GREENFIELD, MA 01301

MA SHWS
MA LUST
MA RELEASE

S118947343
N/A

Relative:
Higher

Actual:
273 ft.

SHWS:
Release Tracking Number/Current Status: 1-0020081 / PSNC
Release Town: GREENFIELD
Notification Date: 09/20/2016
Category: 72 HR
Associated ID: Not reported
Current Status: PSNC
Status Date: 10/27/2016
Phase: Not reported
Response Action Outcome: -
Oil Or Haz Material: Not reported
Location Type: RESIDENTIAL
Source: UST
Source: TANK
Source: PIPE

[Click here to access the MA DEP site for this facility:](#)

Chemicals:

Chemical: Not reported
Quantity: Not reported

Actions:

Action Type: BOL
Action Status: SHPFAC
Action Date: 10/27/2016
Response Action Outcome: Not reported

Action Type: RNFE
Action Status: Transmittal, Notice, or Notification Received
Action Date: 10/27/2016
Response Action Outcome: Not reported

Action Type: Immediate Response Action
Action Status: Completion Statement Received
Action Date: 10/27/2016
Response Action Outcome: Not reported

Action Type: Response Action Outcome - RAO
Action Status: PSNRCD
Action Date: 10/27/2016
Response Action Outcome: Not reported

Action Type: Response Action Outcome - RAO
Action Status: Level I - Technical Screen Audit
Action Date: 3/27/2017
Response Action Outcome: Not reported

Action Type: Release Disposition
Action Status: Reportable Release under MGL 21E
Action Date: 9/20/2016
Response Action Outcome: Not reported

Map ID
Direction
Distance
Elevation

MAP FINDINGS

Site

Database(s)

EDR ID Number
EPA ID Number

RESIDENCE- KELLS ESTATE (Continued)

S118947343

Action Type: Immediate Response Action
Action Status: Oral Approval of Plan or Action
Action Date: 9/20/2016
Response Action Outcome: Not reported

Action Type: A Notice sent to a Potentially Responsible Party (PRP)
Action Status: A MassDEP piece of correspondence was issued (approvals, NORs, etc.
Action Date: 9/28/2016
Response Action Outcome: Not reported

Action Type: BOL
Action Status: Transmittal, Notice, or Notification Received
Action Date: 9/29/2016
Response Action Outcome: Not reported

Release Tracking Number/Current Status: 1-0020081 / PSNC
Release Town: GREENFIELD
Notification Date: 09/20/2016
Category: 72 HR
Associated ID: Not reported
Current Status: PSNC
Status Date: 10/27/2016
Phase: Not reported
Response Action Outcome: -
Oil Or Haz Material: Not reported
Location Type: RESIDENTIAL
Source: UST
Source: TANK
Source: PIPE

[Click here to access the MA DEP site for this facility:](#)

Chemicals:
Chemical: Not reported
Quantity: Not reported

Actions:
Action Type: BOL
Action Status: SHPFAC
Action Date: 10/27/2016
Response Action Outcome: Not reported

Action Type: RNFE
Action Status: Transmittal, Notice, or Notification Received
Action Date: 10/27/2016
Response Action Outcome: Not reported

Action Type: Immediate Response Action
Action Status: Completion Statement Received
Action Date: 10/27/2016
Response Action Outcome: Not reported

Action Type: Response Action Outcome - RAO
Action Status: PSNRCD
Action Date: 10/27/2016

Map ID
Direction
Distance
Elevation

MAP FINDINGS

Site

Database(s)

EDR ID Number
EPA ID Number

RESIDENCE- KELLS ESTATE (Continued)

S118947343

Response Action Outcome:	Not reported
Action Type:	Response Action Outcome - RAO
Action Status:	Level I - Technical Screen Audit
Action Date:	3/27/2017
Response Action Outcome:	Not reported
Action Type:	Release Disposition
Action Status:	Reportable Release under MGL 21E
Action Date:	9/20/2016
Response Action Outcome:	Not reported
Action Type:	Immediate Response Action
Action Status:	Oral Approval of Plan or Action
Action Date:	9/20/2016
Response Action Outcome:	Not reported
Action Type:	A Notice sent to a Potentially Responsible Party (PRP)
Action Status:	A MassDEP piece of correspondence was issued (approvals, NORs, etc.
Action Date:	9/28/2016
Response Action Outcome:	Not reported
Action Type:	BOL
Action Status:	Transmittal, Notice, or Notification Received
Action Date:	9/29/2016
Response Action Outcome:	Not reported

LUST:

Facility:

Release Tracking Number/Current Status:	1-0020081 / PSNC
Status Date:	10/27/2016
Source Type:	UST
Release Town:	GREENFIELD
Notification Date:	09/20/2016
Category:	72 HR
Associated ID:	Not reported
Phase:	Not reported
Response Action Outcome:	-
Oil Or Haz Material:	Not reported

Location Type:	RESIDENTIAL
Source:	UST
Source:	TANK
Source:	PIPE

[Click here to access the MA DEP site for this facility:](#)

Chemicals:

Chemical:	Not reported
Quantity:	Not reported

Actions:

Action Type:	BOL
--------------	-----

Map ID
Direction
Distance
Elevation

MAP FINDINGS

Site

Database(s)

EDR ID Number
EPA ID Number

RESIDENCE- KELLS ESTATE (Continued)

S118947343

Action Status:	SHPFAC
Action Date:	10/27/2016
Response Action Outcome:	Not reported
Action Type:	RNFE
Action Status:	Transmittal, Notice, or Notification Received
Action Date:	10/27/2016
Response Action Outcome:	Not reported
Action Type:	Immediate Response Action
Action Status:	Completion Statement Received
Action Date:	10/27/2016
Response Action Outcome:	Not reported
Action Type:	Response Action Outcome - RAO
Action Status:	PSNRCD
Action Date:	10/27/2016
Response Action Outcome:	Not reported
Action Type:	Response Action Outcome - RAO
Action Status:	Level I - Technical Screen Audit
Action Date:	3/27/2017
Response Action Outcome:	Not reported
Action Type:	Release Disposition
Action Status:	Reportable Release under MGL 21E
Action Date:	9/20/2016
Response Action Outcome:	Not reported
Action Type:	Immediate Response Action
Action Status:	Oral Approval of Plan or Action
Action Date:	9/20/2016
Response Action Outcome:	Not reported
Action Type:	A Notice sent to a Potentially Responsible Party (PRP)
Action Status:	A MassDEP piece of correspondence was issued (approvals, NORs, etc.
Action Date:	9/28/2016
Response Action Outcome:	Not reported
Action Type:	BOL
Action Status:	Transmittal, Notice, or Notification Received
Action Date:	9/29/2016
Response Action Outcome:	Not reported

Release:

Release Tracking Number/Current Status:	1-0020081 / PSNC
Primary ID:	Not reported
Official City:	GREENFIELD
Notification:	09/20/2016
Category:	72 HR
Status Date:	10/27/2016
Phase:	Not reported
Response Action Outcome:	-
Oil / Haz Material Type:	Not reported

Map ID
Direction
Distance
Elevation

MAP FINDINGS

Site

Database(s)

EDR ID Number
EPA ID Number

RESIDENCE- KELLS ESTATE (Continued)

S118947343

[Click here to access the MA DEP site for this facility:](#)

Actions:

Action Type: BOL
Action Status: SHPFAC
Action Date: 10/27/2016
Response Action Outcome: Not reported

Action Type: RNFE
Action Status: Transmittal, Notice, or Notification Received
Action Date: 10/27/2016
Response Action Outcome: Not reported

Action Type: Immediate Response Action
Action Status: Completion Statement Received
Action Date: 10/27/2016
Response Action Outcome: Not reported

Action Type: Response Action Outcome - RAO
Action Status: PSNRCD
Action Date: 10/27/2016
Response Action Outcome: Not reported

Action Type: Response Action Outcome - RAO
Action Status: Level I - Technical Screen Audit
Action Date: 3/27/2017
Response Action Outcome: Not reported

Action Type: Release Disposition
Action Status: Reportable Release under MGL 21E
Action Date: 9/20/2016
Response Action Outcome: Not reported

Action Type: Immediate Response Action
Action Status: Oral Approval of Plan or Action
Action Date: 9/20/2016
Response Action Outcome: Not reported

Action Type: A Notice sent to a Potentially Responsible Party (PRP)
Action Status: A MassDEP piece of correspondence was issued (approvals, NORs, etc.
Action Date: 9/28/2016
Response Action Outcome: Not reported

Action Type: BOL
Action Status: Transmittal, Notice, or Notification Received
Action Date: 9/29/2016
Response Action Outcome: Not reported

Chemicals:

Chemical: Not reported
Quantity: Not reported
Location Type: RESIDENTIAL
Source: UST
Source: TANK
Source: PIPE

Map ID
Direction
Distance
Elevation

MAP FINDINGS

Site

Database(s)

EDR ID Number
EPA ID Number

83
West
1/2-1
0.577 mi.
3045 ft.

DAVENPORTS FACILITY
30 COLRAIN ST
GREENFIELD, MA 01301

MA SHWS **S107517111**
MA RELEASE **N/A**

Relative:
Lower

Actual:
192 ft.

SHWS:

Release Tracking Number/Current Status: 1-0015938 / RAO
Release Town: GREENFIELD
Notification Date: 10/09/2005
Category: TWO HR
Associated ID: Not reported
Current Status: **Response Action Outcome**
Status Date: 07/21/2006
Phase: Not reported
Response Action Outcome: A1 - A permanent solution has been achieved. Contamination has been reduced to background or a threat of release has been eliminated.

Oil Or Haz Material: Oil and Hazardous Material
Location Type: COMMERCIAL
Source: FUELTANK

[Click here to access the MA DEP site for this facility:](#)

Chemicals:

Chemical: WASTE OIL
Quantity: gallons
Chemical: ANTIFREEZE
Quantity: Not reported
Chemical: NAPHTHA
Quantity: 17 gallons

Actions:

Action Type: Immediate Response Action
Action Status: Written Plan Received
Action Date: 1/30/2006
Response Action Outcome: A permanent solution has been achieved. Contamination has been reduced to background or a threat of release has been eliminated.

Action Type: Immediate Response Action
Action Status: Status or Interim Report Received
Action Date: 1/30/2006
Response Action Outcome: A permanent solution has been achieved. Contamination has been reduced to background or a threat of release has been eliminated.

Action Type: RNF
Action Status: Reportable Release under MGL 21E
Action Date: 1/4/2006
Response Action Outcome: A permanent solution has been achieved. Contamination has been reduced to background or a threat of release has been eliminated.

Action Type: A Notice sent to a Potentially Responsible Party (PRP)
Action Status: A MassDEP piece of correspondence was issued (approvals, NORs, etc.
Action Date: 10/18/2005
Response Action Outcome: A permanent solution has been achieved. Contamination has been reduced to background or a threat of release has been eliminated.

Action Type: Immediate Response Action
Action Status: Oral Approval of Plan or Action

Map ID
Direction
Distance
Elevation

MAP FINDINGS

Site

Database(s)

EDR ID Number
EPA ID Number

DAVENPORTS FACILITY (Continued)

S107517111

Action Date: 10/9/2005
Response Action Outcome: A permanent solution has been achieved. Contamination has been reduced to background or a threat of release has been eliminated.

Action Type: Release Disposition
Action Status: Reportable Release under MGL 21E
Action Date: 10/9/2005
Response Action Outcome: A permanent solution has been achieved. Contamination has been reduced to background or a threat of release has been eliminated.

Action Type: RLFA
Action Status: FLDD1A
Action Date: 10/9/2005
Response Action Outcome: A permanent solution has been achieved. Contamination has been reduced to background or a threat of release has been eliminated.

Action Type: RNF
Action Status: Reportable Release under MGL 21E
Action Date: 12/29/2005
Response Action Outcome: A permanent solution has been achieved. Contamination has been reduced to background or a threat of release has been eliminated.

Action Type: Response Action Outcome - RAO
Action Status: RAO Statement Received
Action Date: 7/21/2006
Response Action Outcome: A permanent solution has been achieved. Contamination has been reduced to background or a threat of release has been eliminated.

Action Type: Immediate Response Action
Action Status: Completion Statement Received
Action Date: 7/21/2006
Response Action Outcome: A permanent solution has been achieved. Contamination has been reduced to background or a threat of release has been eliminated.

Release:

Release Tracking Number/Current Status: 1-0015938 / RAO
Primary ID: Not reported
Official City: GREENFIELD
Notification: 10/09/2005
Category: TWO HR
Status Date: 07/21/2006
Phase: Not reported
Response Action Outcome: A1 - A permanent solution has been achieved. Contamination has been reduced to background or a threat of release has been eliminated.
Oil / Haz Material Type: Oil and Hazardous Material

Click here to access the MA DEP site for this facility:

Actions:

Action Type: Immediate Response Action
Action Status: Written Plan Received
Action Date: 1/30/2006
Response Action Outcome: A permanent solution has been achieved. Contamination has been reduced to background or a threat of release has been eliminated.

Map ID
Direction
Distance
Elevation

MAP FINDINGS

Site

Database(s)

EDR ID Number
EPA ID Number

DAVENPORTS FACILITY (Continued)

S107517111

Action Type: Immediate Response Action
Action Status: Status or Interim Report Received
Action Date: 1/30/2006
Response Action Outcome: A permanent solution has been achieved. Contamination has been reduced to background or a threat of release has been eliminated.

Action Type: RNF
Action Status: Reportable Release under MGL 21E
Action Date: 1/4/2006
Response Action Outcome: A permanent solution has been achieved. Contamination has been reduced to background or a threat of release has been eliminated.

Action Type: A Notice sent to a Potentially Responsible Party (PRP)
Action Status: A MassDEP piece of correspondence was issued (approvals, NORs, etc.
Action Date: 10/18/2005
Response Action Outcome: A permanent solution has been achieved. Contamination has been reduced to background or a threat of release has been eliminated.

Action Type: Immediate Response Action
Action Status: Oral Approval of Plan or Action
Action Date: 10/9/2005
Response Action Outcome: A permanent solution has been achieved. Contamination has been reduced to background or a threat of release has been eliminated.

Action Type: Release Disposition
Action Status: Reportable Release under MGL 21E
Action Date: 10/9/2005
Response Action Outcome: A permanent solution has been achieved. Contamination has been reduced to background or a threat of release has been eliminated.

Action Type: RLFA
Action Status: FLDD1A
Action Date: 10/9/2005
Response Action Outcome: A permanent solution has been achieved. Contamination has been reduced to background or a threat of release has been eliminated.

Action Type: RNF
Action Status: Reportable Release under MGL 21E
Action Date: 12/29/2005
Response Action Outcome: A permanent solution has been achieved. Contamination has been reduced to background or a threat of release has been eliminated.

Action Type: Response Action Outcome - RAO
Action Status: RAO Statement Received
Action Date: 7/21/2006
Response Action Outcome: A permanent solution has been achieved. Contamination has been reduced to background or a threat of release has been eliminated.

Action Type: Immediate Response Action
Action Status: Completion Statement Received
Action Date: 7/21/2006
Response Action Outcome: A permanent solution has been achieved. Contamination has been reduced to background or a threat of release has been eliminated.

Chemicals:
Chemical: WASTE OIL
Quantity: gallons

Map ID
Direction
Distance
Elevation

MAP FINDINGS

Site

Database(s)

EDR ID Number
EPA ID Number

DAVENPORTS FACILITY (Continued)

S107517111

Chemical: ANTIFREEZE
Quantity: Not reported
Chemical: NAPHTHA
Quantity: 17 gallons
Location Type: COMMERCIAL
Source: FUEL TANK

84
NNE
1/2-1
0.582 mi.
3075 ft.

Relative:
Higher

Actual:
255 ft.

KENNAMETAL INC
34 SANDERSON ST
GREENFIELD, MA 01301

RCRA-CESQG
MA SHWS
MA RELEASE
MA SPILLS
ICIS
US AIRS
FINDS
ECHO
MA ASBESTOS
MA HW GEN
RI MANIFEST
NY MANIFEST

1000207794
MAD001114586

RCRA-CESQG:

Date form received by agency: 07/15/2003
Facility name: KENNAMETAL INC
Facility address: 34 SANDERSON ST
GREENFIELD, MA 01301
EPA ID: MAD001114586
Contact: ESTHER JOHNSON
Contact address: 26 SANDERSON ST
GREENFIELD, MA 01301
Contact country: US
Contact telephone: 413-773-3611
Contact email: Not reported
EPA Region: 01
Land type: Private
Classification: Conditionally Exempt Small Quantity Generator
Description: Handler: generates 100 kg or less of hazardous waste per calendar month, and accumulates 1000 kg or less of hazardous waste at any time; or generates 1 kg or less of acutely hazardous waste per calendar month, and accumulates at any time: 1 kg or less of acutely hazardous waste; or 100 kg or less of any residue or contaminated soil, waste or other debris resulting from the cleanup of a spill, into or on any land or water, of acutely hazardous waste; or generates 100 kg or less of any residue or contaminated soil, waste or other debris resulting from the cleanup of a spill, into or on any land or water, of acutely hazardous waste during any calendar month, and accumulates at any time: 1 kg or less of acutely hazardous waste; or 100 kg or less of any residue or contaminated soil, waste or other debris resulting from the cleanup of a spill, into or on any land or water, of acutely hazardous waste

Owner/Operator Summary:

Owner/operator name: KENNAMETAL INC - GREENFIELD TAP PLANT
Owner/operator address: 26 SANDERSON ST
GREENFIELD, MA 01301
Owner/operator country: US
Owner/operator telephone: Not reported
Owner/operator email: Not reported

Map ID
Direction
Distance
Elevation

MAP FINDINGS

Site

Database(s)

EDR ID Number
EPA ID Number

KENNAMETAL INC (Continued)

1000207794

Owner/operator fax: Not reported
Owner/operator extension: Not reported
Legal status: Private
Owner/Operator Type: Operator
Owner/Op start date: 10/29/1990
Owner/Op end date: Not reported

Handler Activities Summary:

U.S. importer of hazardous waste: No
Mixed waste (haz. and radioactive): No
Recycler of hazardous waste: No
Transporter of hazardous waste: No
Treater, storer or disposer of HW: No
Underground injection activity: No
On-site burner exemption: No
Furnace exemption: No
Used oil fuel burner: No
Used oil processor: No
User oil refiner: No
Used oil fuel marketer to burner: No
Used oil Specification marketer: No
Used oil transfer facility: No
Used oil transporter: No

. Waste code: MA01
. Waste name: MA01

Historical Generators:

Date form received by agency: 02/22/2002
Site name: GREENFIELD INDUSTRIES, INC.
Classification: Large Quantity Generator

. Waste code: D007
. Waste name: CHROMIUM

. Waste code: D009
. Waste name: MERCURY

. Waste code: D039
. Waste name: TETRACHLOROETHYLENE

Date form received by agency: 02/27/1998
Site name: GREENFIELD INDUSTRIES, INC.
Classification: Large Quantity Generator

Date form received by agency: 02/28/1993
Site name: GREENFIELD TAP & DIE PLANT #2
Classification: Large Quantity Generator

Date form received by agency: 02/06/1992
Site name: GREENFIELD TAP & DIE
Classification: Large Quantity Generator

Date form received by agency: 03/01/1990
Site name: GREENFIELD TAP & DIE
Classification: Large Quantity Generator

Map ID
Direction
Distance
Elevation

MAP FINDINGS

Site

Database(s)

EDR ID Number
EPA ID Number

KENNAMETAL INC (Continued)

1000207794

Date form received by agency: 08/08/1980

Site name: KENNAMETAL INC

Classification: Large Quantity Generator

. Waste code: F001

. Waste name: THE FOLLOWING SPENT HALOGENATED SOLVENTS USED IN DEGREASING: TETRACHLOROETHYLENE, TRICHLOROETHYLENE, METHYLENE CHLORIDE, 1,1,1-TRICHLOROETHANE, CARBON TETRACHLORIDE, AND CHLORINATED FLUOROCARBONS; ALL SPENT SOLVENT MIXTURES/BLENDS USED IN DEGREASING CONTAINING, BEFORE USE, A TOTAL OF TEN PERCENT OR MORE (BY VOLUME) OF ONE OR MORE OF THE ABOVE HALOGENATED SOLVENTS OR THOSE SOLVENTS LISTED IN F002, F004, AND F005, AND STILL BOTTOMS FROM THE RECOVERY OF THESE SPENT SOLVENTS AND SPENT SOLVENT MIXTURES.

. Waste code: F006

. Waste name: WASTEWATER TREATMENT SLUDGES FROM ELECTROPLATING OPERATIONS EXCEPT FROM THE FOLLOWING PROCESSES: (1) SULFURIC ACID ANODIZING OF ALUMINUM; (2) TIN PLATING ON CARBON STEEL; (3) ZINC PLATING (SEGREGATED BASIS) ON CARBON STEEL; (4) ALUMINUM OR ZINC-ALUMINUM PLATING ON CARBON STEEL; (5) CLEANING/STRIPPING ASSOCIATED WITH TIN, ZINC AND ALUMINUM PLATING ON CARBON STEEL; AND (6) CHEMICAL ETCHING AND MILLING OF ALUMINUM.

. Waste code: F010

. Waste name: QUENCHING BATH RESIDUES FROM OIL BATHS FROM METAL HEAT TREATING OPERATIONS WHERE CYANIDES ARE USED IN THE PROCESS.

. Waste code: P030

. Waste name: CYANIDES (SOLUBLE CYANIDE SALTS), NOT OTHERWISE SPECIFIED

Facility Has Received Notices of Violations:

Regulation violated: Not reported

Area of violation: Universal Waste - Small Quantity Handlers

Date violation determined: 08/18/2015

Date achieved compliance: 06/01/2016

Violation lead agency: State

Enforcement action: FINAL 3008(A) COMPLIANCE ORDER

Enforcement action date: 04/28/2016

Enf. disposition status: Action Satisfied (Case Closed)

Enf. disp. status date: 06/01/2016

Enforcement lead agency: State

Proposed penalty amount: Not reported

Final penalty amount: 1150

Paid penalty amount: 1150

Regulation violated: Not reported

Area of violation: TSD - Preparedness and Prevention

Date violation determined: 08/18/2015

Date achieved compliance: 06/01/2016

Violation lead agency: State

Enforcement action: FINAL 3008(A) COMPLIANCE ORDER

Enforcement action date: 04/28/2016

Enf. disposition status: Action Satisfied (Case Closed)

Enf. disp. status date: 06/01/2016

Enforcement lead agency: State

Proposed penalty amount: Not reported

Final penalty amount: 1150

Map ID
Direction
Distance
Elevation

MAP FINDINGS

Site

Database(s)

EDR ID Number
EPA ID Number

KENNAMETAL INC (Continued)

1000207794

Paid penalty amount: 1150

Regulation violated: Not reported
Area of violation: Listing - General
Date violation determined: 08/18/2015
Date achieved compliance: 06/01/2016
Violation lead agency: State
Enforcement action: FINAL 3008(A) COMPLIANCE ORDER
Enforcement action date: 04/28/2016
Enf. disposition status: Action Satisfied (Case Closed)
Enf. disp. status date: 06/01/2016
Enforcement lead agency: State
Proposed penalty amount: Not reported
Final penalty amount: 1150
Paid penalty amount: 1150

Regulation violated: SS - 341(5)
Area of violation: Generators - Pre-transport
Date violation determined: 09/08/2004
Date achieved compliance: 09/17/2004
Violation lead agency: State
Enforcement action: WRITTEN INFORMAL
Enforcement action date: 02/01/2005
Enf. disposition status: Action Satisfied (Case Closed)
Enf. disp. status date: 02/01/2005
Enforcement lead agency: State
Proposed penalty amount: Not reported
Final penalty amount: Not reported
Paid penalty amount: Not reported

Regulation violated: SS - 341(2)
Area of violation: Generators - Pre-transport
Date violation determined: 09/08/2004
Date achieved compliance: 09/17/2004
Violation lead agency: State
Enforcement action: WRITTEN INFORMAL
Enforcement action date: 02/01/2005
Enf. disposition status: Action Satisfied (Case Closed)
Enf. disp. status date: 02/01/2005
Enforcement lead agency: State
Proposed penalty amount: Not reported
Final penalty amount: Not reported
Paid penalty amount: Not reported

Regulation violated: SS - 253(6)(a)
Area of violation: Generators - Pre-transport
Date violation determined: 09/08/2004
Date achieved compliance: 09/17/2004
Violation lead agency: State
Enforcement action: WRITTEN INFORMAL
Enforcement action date: 02/01/2005
Enf. disposition status: Action Satisfied (Case Closed)
Enf. disp. status date: 02/01/2005
Enforcement lead agency: State
Proposed penalty amount: Not reported
Final penalty amount: Not reported
Paid penalty amount: Not reported

Map ID
Direction
Distance
Elevation

MAP FINDINGS

Site

Database(s)

EDR ID Number
EPA ID Number

KENNAMETAL INC (Continued)

1000207794

Regulation violated: SR - 340(1)(j)
Area of violation: Generators - Pre-transport
Date violation determined: 09/04/1996
Date achieved compliance: 12/27/1996
Violation lead agency: State
Enforcement action: WRITTEN INFORMAL
Enforcement action date: 10/29/1996
Enf. disposition status: Action Satisfied (Case Closed)
Enf. disp. status date: 12/27/1996
Enforcement lead agency: State
Proposed penalty amount: Not reported
Final penalty amount: Not reported
Paid penalty amount: Not reported

Regulation violated: SR - 221(1)
Area of violation: Generators - General
Date violation determined: 09/04/1996
Date achieved compliance: 12/27/1996
Violation lead agency: State
Enforcement action: WRITTEN INFORMAL
Enforcement action date: 10/29/1996
Enf. disposition status: Action Satisfied (Case Closed)
Enf. disp. status date: 12/27/1996
Enforcement lead agency: State
Proposed penalty amount: Not reported
Final penalty amount: Not reported
Paid penalty amount: Not reported

Regulation violated: SR - 340(1)(k)
Area of violation: Generators - General
Date violation determined: 09/04/1996
Date achieved compliance: 12/27/1996
Violation lead agency: State
Enforcement action: WRITTEN INFORMAL
Enforcement action date: 10/29/1996
Enf. disposition status: Action Satisfied (Case Closed)
Enf. disp. status date: 12/27/1996
Enforcement lead agency: State
Proposed penalty amount: Not reported
Final penalty amount: Not reported
Paid penalty amount: Not reported

Regulation violated: SR - 523
Area of violation: Generators - Pre-transport
Date violation determined: 09/24/1992
Date achieved compliance: 02/03/1993
Violation lead agency: State
Enforcement action: WRITTEN INFORMAL
Enforcement action date: 10/05/1992
Enf. disposition status: Action Satisfied (Case Closed)
Enf. disp. status date: 02/03/1993
Enforcement lead agency: State
Proposed penalty amount: Not reported
Final penalty amount: Not reported
Paid penalty amount: Not reported

Regulation violated: SR - 340(1)(k)

Map ID
Direction
Distance
Elevation

MAP FINDINGS

Site

Database(s)

EDR ID Number
EPA ID Number

KENNAMETAL INC (Continued)

1000207794

Area of violation: Generators - Pre-transport
Date violation determined: 09/24/1992
Date achieved compliance: 02/03/1993
Violation lead agency: State
Enforcement action: WRITTEN INFORMAL
Enforcement action date: 10/05/1992
Enf. disposition status: Action Satisfied (Case Closed)
Enf. disp. status date: 02/03/1993
Enforcement lead agency: State
Proposed penalty amount: Not reported
Final penalty amount: Not reported
Paid penalty amount: Not reported

Regulation violated: SR - 340
Area of violation: Generators - Pre-transport
Date violation determined: 09/24/1992
Date achieved compliance: 02/03/1993
Violation lead agency: State
Enforcement action: WRITTEN INFORMAL
Enforcement action date: 10/05/1992
Enf. disposition status: Action Satisfied (Case Closed)
Enf. disp. status date: 02/03/1993
Enforcement lead agency: State
Proposed penalty amount: Not reported
Final penalty amount: Not reported
Paid penalty amount: Not reported

Regulation violated: SR - 340(1)(j)
Area of violation: Generators - Pre-transport
Date violation determined: 09/24/1992
Date achieved compliance: 02/03/1993
Violation lead agency: State
Enforcement action: WRITTEN INFORMAL
Enforcement action date: 10/05/1992
Enf. disposition status: Action Satisfied (Case Closed)
Enf. disp. status date: 02/03/1993
Enforcement lead agency: State
Proposed penalty amount: Not reported
Final penalty amount: Not reported
Paid penalty amount: Not reported

Regulation violated: Not reported
Area of violation: Formal Enforcement Agreement or Order
Date violation determined: 06/27/1988
Date achieved compliance: 07/18/1988
Violation lead agency: State
Enforcement action: Not reported
Enforcement action date: Not reported
Enf. disposition status: Not reported
Enf. disp. status date: Not reported
Enforcement lead agency: Not reported
Proposed penalty amount: Not reported
Final penalty amount: Not reported
Paid penalty amount: Not reported

Regulation violated: SR - 605
Area of violation: Generators - General

Map ID
Direction
Distance
Elevation

MAP FINDINGS

Site

Database(s)

EDR ID Number
EPA ID Number

KENNAMETAL INC (Continued)

1000207794

Date violation determined: 09/21/1987
Date achieved compliance: 06/27/1988
Violation lead agency: State
Enforcement action: WRITTEN INFORMAL
Enforcement action date: 09/21/1987
Enf. disposition status: Action Satisfied (Case Closed)
Enf. disp. status date: 06/27/1988
Enforcement lead agency: State
Proposed penalty amount: Not reported
Final penalty amount: Not reported
Paid penalty amount: Not reported

Regulation violated: Not reported
Area of violation: Generators - General
Date violation determined: 10/21/1986
Date achieved compliance: 06/27/1988
Violation lead agency: State
Enforcement action: WRITTEN INFORMAL
Enforcement action date: 10/23/1986
Enf. disposition status: Action Satisfied (Case Closed)
Enf. disp. status date: 06/27/1988
Enforcement lead agency: State
Proposed penalty amount: Not reported
Final penalty amount: Not reported
Paid penalty amount: Not reported

Regulation violated: Not reported
Area of violation: Generators - General
Date violation determined: 09/20/1985
Date achieved compliance: 10/21/1985
Violation lead agency: State
Enforcement action: WRITTEN INFORMAL
Enforcement action date: 10/07/1985
Enf. disposition status: Action Satisfied (Case Closed)
Enf. disp. status date: 10/21/1985
Enforcement lead agency: State
Proposed penalty amount: Not reported
Final penalty amount: Not reported
Paid penalty amount: Not reported

Regulation violated: Not reported
Area of violation: Generators - General
Date violation determined: 09/21/1984
Date achieved compliance: 03/22/1985
Violation lead agency: State
Enforcement action: WRITTEN INFORMAL
Enforcement action date: 09/27/1984
Enf. disposition status: Action Satisfied (Case Closed)
Enf. disp. status date: 03/22/1985
Enforcement lead agency: State
Proposed penalty amount: Not reported
Final penalty amount: Not reported
Paid penalty amount: Not reported

Evaluation Action Summary:
Evaluation date: 06/01/2016
Evaluation: NOT A SIGNIFICANT NON-COMPLIER

Map ID
Direction
Distance
Elevation

MAP FINDINGS

Site

Database(s)

EDR ID Number
EPA ID Number

KENNAMETAL INC (Continued)

1000207794

Area of violation: Not reported
Date achieved compliance: Not reported
Evaluation lead agency: State

Evaluation date: 04/28/2016
Evaluation: SIGNIFICANT NON-COMPLIER
Area of violation: Not reported
Date achieved compliance: Not reported
Evaluation lead agency: State

Evaluation date: 08/18/2015
Evaluation: COMPLIANCE EVALUATION INSPECTION ON-SITE
Area of violation: Universal Waste - Small Quantity Handlers
Date achieved compliance: 06/01/2016
Evaluation lead agency: State

Evaluation date: 08/18/2015
Evaluation: COMPLIANCE EVALUATION INSPECTION ON-SITE
Area of violation: Listing - General
Date achieved compliance: 06/01/2016
Evaluation lead agency: State

Evaluation date: 08/18/2015
Evaluation: COMPLIANCE EVALUATION INSPECTION ON-SITE
Area of violation: TSD - Preparedness and Prevention
Date achieved compliance: 06/01/2016
Evaluation lead agency: State

Evaluation date: 09/08/2004
Evaluation: COMPLIANCE EVALUATION INSPECTION ON-SITE
Area of violation: Generators - Pre-transport
Date achieved compliance: 09/17/2004
Evaluation lead agency: State

Evaluation date: 12/27/1996
Evaluation: COMPLIANCE SCHEDULE EVALUATION
Area of violation: Not reported
Date achieved compliance: Not reported
Evaluation lead agency: State

Evaluation date: 09/04/1996
Evaluation: COMPLIANCE EVALUATION INSPECTION ON-SITE
Area of violation: Generators - General
Date achieved compliance: 12/27/1996
Evaluation lead agency: State

Evaluation date: 09/04/1996
Evaluation: COMPLIANCE EVALUATION INSPECTION ON-SITE
Area of violation: Generators - Pre-transport
Date achieved compliance: 12/27/1996
Evaluation lead agency: State

Evaluation date: 06/25/1993
Evaluation: COMPLIANCE EVALUATION INSPECTION ON-SITE
Area of violation: Not reported
Date achieved compliance: Not reported
Evaluation lead agency: State

Map ID
Direction
Distance
Elevation

MAP FINDINGS

Site

Database(s)

EDR ID Number
EPA ID Number

KENNAMETAL INC (Continued)

1000207794

Evaluation date: 02/03/1993
Evaluation: COMPLIANCE SCHEDULE EVALUATION
Area of violation: Not reported
Date achieved compliance: Not reported
Evaluation lead agency: State

Evaluation date: 09/24/1992
Evaluation: COMPLIANCE EVALUATION INSPECTION ON-SITE
Area of violation: Generators - Pre-transport
Date achieved compliance: 02/03/1993
Evaluation lead agency: State

Evaluation date: 09/14/1990
Evaluation: COMPLIANCE EVALUATION INSPECTION ON-SITE
Area of violation: Not reported
Date achieved compliance: Not reported
Evaluation lead agency: State

Evaluation date: 11/17/1989
Evaluation: COMPLIANCE EVALUATION INSPECTION ON-SITE
Area of violation: Not reported
Date achieved compliance: Not reported
Evaluation lead agency: State

Evaluation date: 06/27/1988
Evaluation: COMPLIANCE SCHEDULE EVALUATION
Area of violation: Formal Enforcement Agreement or Order
Date achieved compliance: 07/18/1988
Evaluation lead agency: State

Evaluation date: 09/21/1987
Evaluation: COMPLIANCE EVALUATION INSPECTION ON-SITE
Area of violation: Generators - General
Date achieved compliance: 06/27/1988
Evaluation lead agency: State

Evaluation date: 10/21/1986
Evaluation: COMPLIANCE EVALUATION INSPECTION ON-SITE
Area of violation: Generators - General
Date achieved compliance: 06/27/1988
Evaluation lead agency: State

Evaluation date: 12/04/1985
Evaluation: COMPLIANCE SCHEDULE EVALUATION
Area of violation: Not reported
Date achieved compliance: Not reported
Evaluation lead agency: State

Evaluation date: 09/20/1985
Evaluation: COMPLIANCE EVALUATION INSPECTION ON-SITE
Area of violation: Generators - General
Date achieved compliance: 10/21/1985
Evaluation lead agency: State

Evaluation date: 03/22/1985
Evaluation: NON-FINANCIAL RECORD REVIEW
Area of violation: Not reported

Map ID
Direction
Distance
Elevation

MAP FINDINGS

Site

Database(s)

EDR ID Number
EPA ID Number

KENNAMETAL INC (Continued)

1000207794

Date achieved compliance: Not reported
Evaluation lead agency: State

Evaluation date: 09/21/1984
Evaluation: COMPLIANCE EVALUATION INSPECTION ON-SITE
Area of violation: Generators - General
Date achieved compliance: 03/22/1985
Evaluation lead agency: State

SHWS:

Release Tracking Number/Current Status: 1-0013422 / RAO
Release Town: GREENFIELD
Notification Date: 05/03/2000
Category: TWO HR
Associated ID: Not reported
Current Status: Response Action Outcome
Status Date: 05/10/2001
Phase: Not reported
Response Action Outcome: A1 - A permanent solution has been achieved. Contamination has been reduced to background or a threat of release has been eliminated.
Oil Or Haz Material: Oil
Location Type: COMMERCIAL

[Click here to access the MA DEP site for this facility:](#)

Chemicals:

Chemical: CUTTING OIL
Quantity: 50 gallons

Actions:

Action Type: Immediate Response Action
Action Status: Completion Statement Received
Action Date: 10/31/2000
Response Action Outcome: A permanent solution has been achieved. Contamination has been reduced to background or a threat of release has been eliminated.

Action Type: A Notice sent to a Potentially Responsible Party (PRP)
Action Status: ALSENT
Action Date: 3/14/2001
Response Action Outcome: A permanent solution has been achieved. Contamination has been reduced to background or a threat of release has been eliminated.

Action Type: Response Action Outcome - RAO
Action Status: RAO Statement Received
Action Date: 5/10/2001
Response Action Outcome: A permanent solution has been achieved. Contamination has been reduced to background or a threat of release has been eliminated.

Action Type: Release Disposition
Action Status: Reportable Release under MGL 21E
Action Date: 5/3/2000
Response Action Outcome: A permanent solution has been achieved. Contamination has been reduced to background or a threat of release has been eliminated.

Action Type: Immediate Response Action
Action Status: Oral Approval of Plan or Action
Action Date: 5/3/2000

Map ID
Direction
Distance
Elevation

MAP FINDINGS

Site

Database(s)

EDR ID Number
EPA ID Number

KENNAMETAL INC (Continued)

1000207794

Response Action Outcome: A permanent solution has been achieved. Contamination has been reduced to background or a threat of release has been eliminated.

Action Type: A Notice sent to a Potentially Responsible Party (PRP)
Action Status: A MassDEP piece of correspondence was issued (approvals, NORs, etc.
Action Date: 5/4/2000

Response Action Outcome: A permanent solution has been achieved. Contamination has been reduced to background or a threat of release has been eliminated.

Action Type: Response Action Outcome - RAO
Action Status: Fee Received - FMCRA Use Only
Action Date: 5/8/2001

Response Action Outcome: A permanent solution has been achieved. Contamination has been reduced to background or a threat of release has been eliminated.

Action Type: Compliance and Enforcement Action
Action Status: Notice of Non-Compliance Issued
Action Date: 8/1/2000

Response Action Outcome: A permanent solution has been achieved. Contamination has been reduced to background or a threat of release has been eliminated.

Action Type: RNF
Action Status: Reportable Release under MGL 21E
Action Date: 8/11/2000

Response Action Outcome: A permanent solution has been achieved. Contamination has been reduced to background or a threat of release has been eliminated.

Action Type: RLFA
Action Status: FOLOFF
Action Date: 8/16/2000

Response Action Outcome: A permanent solution has been achieved. Contamination has been reduced to background or a threat of release has been eliminated.

Action Type: Immediate Response Action
Action Status: Written Plan Received
Action Date: 8/25/2000

Response Action Outcome: A permanent solution has been achieved. Contamination has been reduced to background or a threat of release has been eliminated.

Release:

Release Tracking Number/Current Status: 1-0013422 / RAO

Primary ID: Not reported

Official City: GREENFIELD

Notification: 05/03/2000

Category: TWO HR

Status Date: 05/10/2001

Phase: Not reported

Response Action Outcome: A1 - A permanent solution has been achieved. Contamination has been reduced to background or a threat of release has been eliminated.

Oil / Haz Material Type: Oil

[Click here to access the MA DEP site for this facility:](#)

Actions:

Action Type: Immediate Response Action

Map ID
Direction
Distance
Elevation

MAP FINDINGS

Site

Database(s)

EDR ID Number
EPA ID Number

KENNAMETAL INC (Continued)

1000207794

Action Status:	Completion Statement Received
Action Date:	10/31/2000
Response Action Outcome:	A permanent solution has been achieved. Contamination has been reduced to background or a threat of release has been eliminated.
Action Type:	A Notice sent to a Potentially Responsible Party (PRP)
Action Status:	ALSENT
Action Date:	3/14/2001
Response Action Outcome:	A permanent solution has been achieved. Contamination has been reduced to background or a threat of release has been eliminated.
Action Type:	Response Action Outcome - RAO
Action Status:	RAO Statement Received
Action Date:	5/10/2001
Response Action Outcome:	A permanent solution has been achieved. Contamination has been reduced to background or a threat of release has been eliminated.
Action Type:	Release Disposition
Action Status:	Reportable Release under MGL 21E
Action Date:	5/3/2000
Response Action Outcome:	A permanent solution has been achieved. Contamination has been reduced to background or a threat of release has been eliminated.
Action Type:	Immediate Response Action
Action Status:	Oral Approval of Plan or Action
Action Date:	5/3/2000
Response Action Outcome:	A permanent solution has been achieved. Contamination has been reduced to background or a threat of release has been eliminated.
Action Type:	A Notice sent to a Potentially Responsible Party (PRP)
Action Status:	A MassDEP piece of correspondence was issued (approvals, NORs, etc.
Action Date:	5/4/2000
Response Action Outcome:	A permanent solution has been achieved. Contamination has been reduced to background or a threat of release has been eliminated.
Action Type:	Response Action Outcome - RAO
Action Status:	Fee Received - FMCRA Use Only
Action Date:	5/8/2001
Response Action Outcome:	A permanent solution has been achieved. Contamination has been reduced to background or a threat of release has been eliminated.
Action Type:	Compliance and Enforcement Action
Action Status:	Notice of Non-Compliance Issued
Action Date:	8/1/2000
Response Action Outcome:	A permanent solution has been achieved. Contamination has been reduced to background or a threat of release has been eliminated.
Action Type:	RNF
Action Status:	Reportable Release under MGL 21E
Action Date:	8/11/2000
Response Action Outcome:	A permanent solution has been achieved. Contamination has been reduced to background or a threat of release has been eliminated.
Action Type:	RLFA
Action Status:	FOLOFF
Action Date:	8/16/2000
Response Action Outcome:	A permanent solution has been achieved. Contamination has been reduced

Map ID
Direction
Distance
Elevation

MAP FINDINGS

Site

Database(s)

EDR ID Number
EPA ID Number

KENNAMETAL INC (Continued)

1000207794

to background or a threat of release has been eliminated.

Action Type: Immediate Response Action
Action Status: Written Plan Received
Action Date: 8/25/2000
Response Action Outcome: A permanent solution has been achieved. Contamination has been reduced to background or a threat of release has been eliminated.

Chemicals:
Chemical: CUTTING OIL
Quantity: 50 gallons
Location Type: COMMERCIAL

MA Spills:

Facility ID:	0000	Spill ID:	W90-0075
Staff Lead:	SLOWICK, D	Date Entered:	Not reported
Last Entered:	19900313	First Response:	19900209
Spill Date:	Not reported	Spill Time:	Not reported
Report Date:	19900209	Report Time:	08:20AM
Case Closed:	YES	Mat Type:	Not reported
Virgin Waste:	Not reported	Contam Soil:	Not reported
Env Impact:	Not reported	Other Impact:	Not reported
Material:	Not reported	Other Material:	Not reported
Qty Reported:	Not reported	Qty Actual:	Not reported
Qty Reported:	Not reported	Qty Actual:	Not reported
CAS No:	Not reported	PCB Lev (ppm):	Not reported
Source:	Not reported	Other Source:	Not reported
Incident:	Not reported	Other Incdnt:	Not reported
Cleanup Type:	Not reported	Contractor:	Not reported
Referral:	Not reported	LUST Elig:	Not reported
Report Prep:	Not reported	Category:	Not reported
Notifier:	Not reported		
Notif Tel:	Not reported		
Days/Close:	3		

ICIS:

Enforcement Action ID: MA000A200137469
FRS ID: 110000308578
Action Name: ACP
Facility Name: KENNAMETAL INC
Facility Address: 34 SANDERSON STREET
GREENFIELD, MA 013010000
Enforcement Action Type: Administrative Order
Facility County: FRANKLIN
Program System Acronym: AIR
Enforcement Action Forum Desc: Administrative - Formal
EA Type Code: SCAAO
Facility SIC Code: 3545
Federal Facility ID: Not reported
Latitude in Decimal Degrees: 42.595028
Longitude in Decimal Degrees: -72.595111
Permit Type Desc: Not reported
Program System Acronym: MA0000002504200417
Facility NAICS Code: 333515
Tribal Land Code: Not reported

Map ID
Direction
Distance
Elevation

MAP FINDINGS

Site

Database(s)

EDR ID Number
EPA ID Number

KENNAMETAL INC (Continued)

1000207794

Enforcement Action ID: MA000A0000250420041700034
FRS ID: 110000308578
Action Name: GREENFIELD INDUSTRIES 250420041700034
Facility Name: KENNAMETAL INC
Facility Address: 34 SANDERSON STREET
GREENFIELD, MA 013010000
Enforcement Action Type: Notice of Violation
Facility County: FRANKLIN
Program System Acronym: AIR
Enforcement Action Forum Desc: Administrative - Informal
EA Type Code: NOV
Facility SIC Code: 3545
Federal Facility ID: Not reported
Latitude in Decimal Degrees: 42.595028
Longitude in Decimal Degrees: -72.595111
Permit Type Desc: Not reported
Program System Acronym: MA0000002504200417
Facility NAICS Code: 333515
Tribal Land Code: Not reported

Enforcement Action ID: MA000A0000250420041700005
FRS ID: 110000308578
Action Name: GREENFIELD INDUSTRIES 250420041700005
Facility Name: KENNAMETAL INC
Facility Address: 34 SANDERSON STREET
GREENFIELD, MA 013010000
Enforcement Action Type: Notice of Violation
Facility County: FRANKLIN
Program System Acronym: AIR
Enforcement Action Forum Desc: Administrative - Informal
EA Type Code: NOV
Facility SIC Code: 3545
Federal Facility ID: Not reported
Latitude in Decimal Degrees: 42.595028
Longitude in Decimal Degrees: -72.595111
Permit Type Desc: Not reported
Program System Acronym: MA0000002504200417
Facility NAICS Code: 333515
Tribal Land Code: Not reported

Enforcement Action ID: MA000A0000250420041700004
FRS ID: 110000308578
Action Name: GREENFIELD INDUSTRIES 250420041700004
Facility Name: KENNAMETAL INC
Facility Address: 34 SANDERSON STREET
GREENFIELD, MA 013010000
Enforcement Action Type: Notice of Violation
Facility County: FRANKLIN
Program System Acronym: AIR
Enforcement Action Forum Desc: Administrative - Informal
EA Type Code: NOV
Facility SIC Code: 3545
Federal Facility ID: Not reported
Latitude in Decimal Degrees: 42.595028
Longitude in Decimal Degrees: -72.595111
Permit Type Desc: Not reported
Program System Acronym: MA0000002504200417

Map ID
Direction
Distance
Elevation

MAP FINDINGS

Site

Database(s)

EDR ID Number
EPA ID Number

KENNAMETAL INC (Continued)

1000207794

Facility NAICS Code: 333515
Tribal Land Code: Not reported

US AIRS MINOR:

Envid: 1000207794
Region Code: 01
Programmatic ID: AIR MA0000002504200417
Facility Registry ID: 110000308578
D and B Number: Not reported
Primary SIC Code: 3545
NAICS Code: 333515
Default Air Classification Code: MIN
Facility Type of Ownership Code: POF
Air CMS Category Code: OTH
HPV Status: Not reported

US AIRS MINOR:

Region Code: 01
Programmatic ID: AIR MA0000002504200417
Facility Registry ID: 110000308578
Air Operating Status Code: OPR
Default Air Classification Code: MIN
Air Program: State Implementation Plan for National Primary and Secondary Ambient Air Quality Standards
Activity Date: Not reported
Activity Status Date: 2016-05-25 00:00:00
Activity Group: Case File
Activity Type: Case File
Activity Status: Resolved

Region Code: 01
Programmatic ID: AIR MA0000002504200417
Facility Registry ID: 110000308578
Air Operating Status Code: OPR
Default Air Classification Code: MIN
Air Program: State Implementation Plan for National Primary and Secondary Ambient Air Quality Standards
Activity Date: 2015-08-18 00:00:00
Activity Status Date: 2015-09-21 00:00:00
Activity Group: Compliance Monitoring
Activity Type: Inspection/Evaluation
Activity Status: Active

Region Code: 01
Programmatic ID: AIR MA0000002504200417
Facility Registry ID: 110000308578
Air Operating Status Code: OPR
Default Air Classification Code: MIN
Air Program: State Implementation Plan for National Primary and Secondary Ambient Air Quality Standards
Activity Date: 1985-02-22 00:00:00
Activity Status Date: Not reported
Activity Group: Compliance Monitoring
Activity Type: Inspection/Evaluation
Activity Status: Not reported

Region Code: 01
Programmatic ID: AIR MA0000002504200417
Facility Registry ID: 110000308578

Map ID
Direction
Distance
Elevation

MAP FINDINGS

Site

Database(s)

EDR ID Number
EPA ID Number

KENNAMETAL INC (Continued)

1000207794

Air Operating Status Code: OPR
Default Air Classification Code: MIN
Air Program: State Implementation Plan for National Primary and Secondary Ambient Air Quality Standards
Activity Date: 1986-09-30 00:00:00
Activity Status Date: Not reported
Activity Group: Compliance Monitoring
Activity Type: Inspection/Evaluation
Activity Status: Not reported

Region Code: 01
Programmatic ID: AIR MA0000002504200417
Facility Registry ID: 110000308578
Air Operating Status Code: OPR
Default Air Classification Code: MIN
Air Program: State Implementation Plan for National Primary and Secondary Ambient Air Quality Standards
Activity Date: 1987-09-04 00:00:00
Activity Status Date: Not reported
Activity Group: Compliance Monitoring
Activity Type: Inspection/Evaluation
Activity Status: Not reported

Region Code: 01
Programmatic ID: AIR MA0000002504200417
Facility Registry ID: 110000308578
Air Operating Status Code: OPR
Default Air Classification Code: MIN
Air Program: State Implementation Plan for National Primary and Secondary Ambient Air Quality Standards
Activity Date: 1988-01-14 00:00:00
Activity Status Date: Not reported
Activity Group: Compliance Monitoring
Activity Type: Inspection/Evaluation
Activity Status: Not reported

Region Code: 01
Programmatic ID: AIR MA0000002504200417
Facility Registry ID: 110000308578
Air Operating Status Code: OPR
Default Air Classification Code: MIN
Air Program: State Implementation Plan for National Primary and Secondary Ambient Air Quality Standards
Activity Date: 1988-05-12 00:00:00
Activity Status Date: Not reported
Activity Group: Compliance Monitoring
Activity Type: Inspection/Evaluation
Activity Status: Not reported

Region Code: 01
Programmatic ID: AIR MA0000002504200417
Facility Registry ID: 110000308578
Air Operating Status Code: OPR
Default Air Classification Code: MIN
Air Program: State Implementation Plan for National Primary and Secondary Ambient Air Quality Standards
Activity Date: 1989-02-17 00:00:00
Activity Status Date: Not reported
Activity Group: Compliance Monitoring
Activity Type: Inspection/Evaluation
Activity Status: Not reported

Map ID
Direction
Distance
Elevation

MAP FINDINGS

Site

Database(s)

EDR ID Number
EPA ID Number

KENNAMETAL INC (Continued)

1000207794

Region Code: 01
Programmatic ID: AIR MA0000002504200417
Facility Registry ID: 110000308578
Air Operating Status Code: OPR
Default Air Classification Code: MIN
Air Program: State Implementation Plan for National Primary and Secondary Ambient Air Quality Standards
Activity Date: 1989-11-29 00:00:00
Activity Status Date: Not reported
Activity Group: Compliance Monitoring
Activity Type: Inspection/Evaluation
Activity Status: Not reported

Region Code: 01
Programmatic ID: AIR MA0000002504200417
Facility Registry ID: 110000308578
Air Operating Status Code: OPR
Default Air Classification Code: MIN
Air Program: State Implementation Plan for National Primary and Secondary Ambient Air Quality Standards
Activity Date: 1990-01-31 00:00:00
Activity Status Date: Not reported
Activity Group: Compliance Monitoring
Activity Type: Inspection/Evaluation
Activity Status: Not reported

Region Code: 01
Programmatic ID: AIR MA0000002504200417
Facility Registry ID: 110000308578
Air Operating Status Code: OPR
Default Air Classification Code: MIN
Air Program: State Implementation Plan for National Primary and Secondary Ambient Air Quality Standards
Activity Date: 1990-12-18 00:00:00
Activity Status Date: Not reported
Activity Group: Compliance Monitoring
Activity Type: Inspection/Evaluation
Activity Status: Not reported

Region Code: 01
Programmatic ID: AIR MA0000002504200417
Facility Registry ID: 110000308578
Air Operating Status Code: OPR
Default Air Classification Code: MIN
Air Program: State Implementation Plan for National Primary and Secondary Ambient Air Quality Standards
Activity Date: 1991-01-14 00:00:00
Activity Status Date: Not reported
Activity Group: Compliance Monitoring
Activity Type: Inspection/Evaluation
Activity Status: Not reported

Region Code: 01
Programmatic ID: AIR MA0000002504200417
Facility Registry ID: 110000308578
Air Operating Status Code: OPR
Default Air Classification Code: MIN
Air Program: State Implementation Plan for National Primary and Secondary Ambient Air Quality Standards
Activity Date: 1992-01-10 00:00:00
Activity Status Date: Not reported
Activity Group: Compliance Monitoring

Map ID
Direction
Distance
Elevation

MAP FINDINGS

Site

Database(s)

EDR ID Number
EPA ID Number

KENNAMETAL INC (Continued)

1000207794

Activity Type:	Inspection/Evaluation
Activity Status:	Not reported
Region Code:	01
Programmatic ID:	AIR MA0000002504200417
Facility Registry ID:	110000308578
Air Operating Status Code:	OPR
Default Air Classification Code:	MIN
Air Program:	State Implementation Plan for National Primary and Secondary Ambient Air Quality Standards
Activity Date:	1993-02-08 00:00:00
Activity Status Date:	Not reported
Activity Group:	Compliance Monitoring
Activity Type:	Inspection/Evaluation
Activity Status:	Not reported
Region Code:	01
Programmatic ID:	AIR MA0000002504200417
Facility Registry ID:	110000308578
Air Operating Status Code:	OPR
Default Air Classification Code:	MIN
Air Program:	State Implementation Plan for National Primary and Secondary Ambient Air Quality Standards
Activity Date:	1994-06-01 00:00:00
Activity Status Date:	Not reported
Activity Group:	Compliance Monitoring
Activity Type:	Inspection/Evaluation
Activity Status:	Not reported
Region Code:	01
Programmatic ID:	AIR MA0000002504200417
Facility Registry ID:	110000308578
Air Operating Status Code:	OPR
Default Air Classification Code:	MIN
Air Program:	State Implementation Plan for National Primary and Secondary Ambient Air Quality Standards
Activity Date:	1996-04-23 00:00:00
Activity Status Date:	Not reported
Activity Group:	Compliance Monitoring
Activity Type:	Inspection/Evaluation
Activity Status:	Not reported
Region Code:	01
Programmatic ID:	AIR MA0000002504200417
Facility Registry ID:	110000308578
Air Operating Status Code:	OPR
Default Air Classification Code:	MIN
Air Program:	State Implementation Plan for National Primary and Secondary Ambient Air Quality Standards
Activity Date:	1997-03-11 00:00:00
Activity Status Date:	Not reported
Activity Group:	Compliance Monitoring
Activity Type:	Inspection/Evaluation
Activity Status:	Not reported
Region Code:	01
Programmatic ID:	AIR MA0000002504200417
Facility Registry ID:	110000308578
Air Operating Status Code:	OPR
Default Air Classification Code:	MIN
Air Program:	State Implementation Plan for National Primary and Secondary Ambient Air Quality Standards

Map ID
Direction
Distance
Elevation

MAP FINDINGS

Site

Database(s)

EDR ID Number
EPA ID Number

KENNAMETAL INC (Continued)

1000207794

Activity Date:	1998-03-03 00:00:00
Activity Status Date:	Not reported
Activity Group:	Compliance Monitoring
Activity Type:	Inspection/Evaluation
Activity Status:	Not reported
Region Code:	01
Programmatic ID:	AIR MA00000002504200417
Facility Registry ID:	110000308578
Air Operating Status Code:	OPR
Default Air Classification Code:	MIN
Air Program:	State Implementation Plan for National Primary and Secondary Ambient Air Quality Standards
Activity Date:	2001-03-01 00:00:00
Activity Status Date:	Not reported
Activity Group:	Compliance Monitoring
Activity Type:	Inspection/Evaluation
Activity Status:	Not reported
Region Code:	01
Programmatic ID:	AIR MA00000002504200417
Facility Registry ID:	110000308578
Air Operating Status Code:	OPR
Default Air Classification Code:	MIN
Air Program:	State Implementation Plan for National Primary and Secondary Ambient Air Quality Standards
Activity Date:	2004-09-08 00:00:00
Activity Status Date:	Not reported
Activity Group:	Compliance Monitoring
Activity Type:	Inspection/Evaluation
Activity Status:	Not reported
Region Code:	01
Programmatic ID:	AIR MA00000002504200417
Facility Registry ID:	110000308578
Air Operating Status Code:	OPR
Default Air Classification Code:	MIN
Air Program:	State Implementation Plan for National Primary and Secondary Ambient Air Quality Standards
Activity Date:	2005-03-18 00:00:00
Activity Status Date:	Not reported
Activity Group:	Compliance Monitoring
Activity Type:	Inspection/Evaluation
Activity Status:	Not reported
Region Code:	01
Programmatic ID:	AIR MA00000002504200417
Facility Registry ID:	110000308578
Air Operating Status Code:	OPR
Default Air Classification Code:	MIN
Air Program:	State Implementation Plan for National Primary and Secondary Ambient Air Quality Standards
Activity Date:	2016-06-01 00:00:00
Activity Status Date:	2016-06-01 00:00:00
Activity Group:	Enforcement Action
Activity Type:	Administrative - Formal
Activity Status:	Resolved
Region Code:	01
Programmatic ID:	AIR MA00000002504200417
Facility Registry ID:	110000308578

Map ID
Direction
Distance
Elevation

MAP FINDINGS

Site

Database(s)

EDR ID Number
EPA ID Number

KENNAMETAL INC (Continued)

1000207794

Air Operating Status Code: OPR
Default Air Classification Code: MIN
Air Program: State Implementation Plan for National Primary and Secondary Ambient Air Quality Standards
Activity Date: 1988-06-24 00:00:00
Activity Status Date: 1988-06-24 00:00:00
Activity Group: Enforcement Action
Activity Type: Administrative - Informal
Activity Status: Achieved

Region Code: 01
Programmatic ID: AIR MA0000002504200417
Facility Registry ID: 110000308578
Air Operating Status Code: OPR
Default Air Classification Code: MIN
Air Program: State Implementation Plan for National Primary and Secondary Ambient Air Quality Standards
Activity Date: 2005-02-01 00:00:00
Activity Status Date: 2005-02-01 00:00:00
Activity Group: Enforcement Action
Activity Type: Administrative - Informal
Activity Status: Achieved

Region Code: 01
Programmatic ID: AIR MA0000002504200417
Facility Registry ID: 110000308578
Air Operating Status Code: OPR
Default Air Classification Code: MIN
Air Program: State Implementation Plan for National Primary and Secondary Ambient Air Quality Standards
Activity Date: Not reported
Activity Status Date: Not reported
Activity Group: Enforcement Action
Activity Type: Administrative - Informal
Activity Status: Active

US AIRS MINOR:

Envid: 1000207794
Region Code: 01
Programmatic ID: AIR MA0000002504200417
Facility Registry ID: 110000308578
D and B Number: Not reported
Primary SIC Code: 3545
NAICS Code: 333515
Default Air Classification Code: MIN
Facility Type of Ownership Code: POF
Air CMS Category Code: OTH
HPV Status: Not reported

US AIRS MINOR:

Region Code: 01
Programmatic ID: AIR MA0000002504200417
Facility Registry ID: 110000308578
Air Operating Status Code: OPR
Default Air Classification Code: MIN
Air Program: State Implementation Plan for National Primary and Secondary Ambient Air Quality Standards
Activity Date: Not reported
Activity Status Date: 2016-05-25 00:00:00
Activity Group: Case File

Map ID
Direction
Distance
Elevation

MAP FINDINGS

Site

Database(s)

EDR ID Number
EPA ID Number

KENNAMETAL INC (Continued)

1000207794

Activity Type: Case File
Activity Status: Resolved

Region Code: 01
Programmatic ID: AIR MA0000002504200417
Facility Registry ID: 110000308578
Air Operating Status Code: OPR
Default Air Classification Code: MIN
Air Program: State Implementation Plan for National Primary and Secondary Ambient Air Quality Standards
Activity Date: 2015-08-18 00:00:00
Activity Status Date: 2015-09-21 00:00:00
Activity Group: Compliance Monitoring
Activity Type: Inspection/Evaluation
Activity Status: Active

Region Code: 01
Programmatic ID: AIR MA0000002504200417
Facility Registry ID: 110000308578
Air Operating Status Code: OPR
Default Air Classification Code: MIN
Air Program: State Implementation Plan for National Primary and Secondary Ambient Air Quality Standards
Activity Date: 1985-02-22 00:00:00
Activity Status Date: Not reported
Activity Group: Compliance Monitoring
Activity Type: Inspection/Evaluation
Activity Status: Not reported

Region Code: 01
Programmatic ID: AIR MA0000002504200417
Facility Registry ID: 110000308578
Air Operating Status Code: OPR
Default Air Classification Code: MIN
Air Program: State Implementation Plan for National Primary and Secondary Ambient Air Quality Standards
Activity Date: 1986-09-30 00:00:00
Activity Status Date: Not reported
Activity Group: Compliance Monitoring
Activity Type: Inspection/Evaluation
Activity Status: Not reported

Region Code: 01
Programmatic ID: AIR MA0000002504200417
Facility Registry ID: 110000308578
Air Operating Status Code: OPR
Default Air Classification Code: MIN
Air Program: State Implementation Plan for National Primary and Secondary Ambient Air Quality Standards
Activity Date: 1987-09-04 00:00:00
Activity Status Date: Not reported
Activity Group: Compliance Monitoring
Activity Type: Inspection/Evaluation
Activity Status: Not reported

Region Code: 01
Programmatic ID: AIR MA0000002504200417
Facility Registry ID: 110000308578
Air Operating Status Code: OPR
Default Air Classification Code: MIN
Air Program: State Implementation Plan for National Primary and Secondary Ambient Air Quality Standards

Map ID
Direction
Distance
Elevation

MAP FINDINGS

Site

Database(s)

EDR ID Number
EPA ID Number

KENNAMETAL INC (Continued)

1000207794

Activity Date: 1988-01-14 00:00:00
Activity Status Date: Not reported
Activity Group: Compliance Monitoring
Activity Type: Inspection/Evaluation
Activity Status: Not reported

Region Code: 01
Programmatic ID: AIR MA0000002504200417
Facility Registry ID: 110000308578
Air Operating Status Code: OPR
Default Air Classification Code: MIN
Air Program: State Implementation Plan for National Primary and Secondary Ambient Air Quality Standards
Activity Date: 1988-05-12 00:00:00
Activity Status Date: Not reported
Activity Group: Compliance Monitoring
Activity Type: Inspection/Evaluation
Activity Status: Not reported

Region Code: 01
Programmatic ID: AIR MA0000002504200417
Facility Registry ID: 110000308578
Air Operating Status Code: OPR
Default Air Classification Code: MIN
Air Program: State Implementation Plan for National Primary and Secondary Ambient Air Quality Standards
Activity Date: 1989-02-17 00:00:00
Activity Status Date: Not reported
Activity Group: Compliance Monitoring
Activity Type: Inspection/Evaluation
Activity Status: Not reported

Region Code: 01
Programmatic ID: AIR MA0000002504200417
Facility Registry ID: 110000308578
Air Operating Status Code: OPR
Default Air Classification Code: MIN
Air Program: State Implementation Plan for National Primary and Secondary Ambient Air Quality Standards
Activity Date: 1989-11-29 00:00:00
Activity Status Date: Not reported
Activity Group: Compliance Monitoring
Activity Type: Inspection/Evaluation
Activity Status: Not reported

Region Code: 01
Programmatic ID: AIR MA0000002504200417
Facility Registry ID: 110000308578
Air Operating Status Code: OPR
Default Air Classification Code: MIN
Air Program: State Implementation Plan for National Primary and Secondary Ambient Air Quality Standards
Activity Date: 1990-01-31 00:00:00
Activity Status Date: Not reported
Activity Group: Compliance Monitoring
Activity Type: Inspection/Evaluation
Activity Status: Not reported

Region Code: 01
Programmatic ID: AIR MA0000002504200417
Facility Registry ID: 110000308578

Map ID
Direction
Distance
Elevation

MAP FINDINGS

Site

Database(s)

EDR ID Number
EPA ID Number

KENNAMETAL INC (Continued)

1000207794

Air Operating Status Code: OPR
Default Air Classification Code: MIN
Air Program: State Implementation Plan for National Primary and Secondary Ambient Air Quality Standards
Activity Date: 1990-12-18 00:00:00
Activity Status Date: Not reported
Activity Group: Compliance Monitoring
Activity Type: Inspection/Evaluation
Activity Status: Not reported

Region Code: 01
Programmatic ID: AIR MA0000002504200417
Facility Registry ID: 110000308578
Air Operating Status Code: OPR
Default Air Classification Code: MIN
Air Program: State Implementation Plan for National Primary and Secondary Ambient Air Quality Standards
Activity Date: 1991-01-14 00:00:00
Activity Status Date: Not reported
Activity Group: Compliance Monitoring
Activity Type: Inspection/Evaluation
Activity Status: Not reported

Region Code: 01
Programmatic ID: AIR MA0000002504200417
Facility Registry ID: 110000308578
Air Operating Status Code: OPR
Default Air Classification Code: MIN
Air Program: State Implementation Plan for National Primary and Secondary Ambient Air Quality Standards
Activity Date: 1992-01-10 00:00:00
Activity Status Date: Not reported
Activity Group: Compliance Monitoring
Activity Type: Inspection/Evaluation
Activity Status: Not reported

Region Code: 01
Programmatic ID: AIR MA0000002504200417
Facility Registry ID: 110000308578
Air Operating Status Code: OPR
Default Air Classification Code: MIN
Air Program: State Implementation Plan for National Primary and Secondary Ambient Air Quality Standards
Activity Date: 1993-02-08 00:00:00
Activity Status Date: Not reported
Activity Group: Compliance Monitoring
Activity Type: Inspection/Evaluation
Activity Status: Not reported

Region Code: 01
Programmatic ID: AIR MA0000002504200417
Facility Registry ID: 110000308578
Air Operating Status Code: OPR
Default Air Classification Code: MIN
Air Program: State Implementation Plan for National Primary and Secondary Ambient Air Quality Standards
Activity Date: 1994-06-01 00:00:00
Activity Status Date: Not reported
Activity Group: Compliance Monitoring
Activity Type: Inspection/Evaluation
Activity Status: Not reported

Map ID
Direction
Distance
Elevation

MAP FINDINGS

Site

Database(s)

EDR ID Number
EPA ID Number

KENNAMETAL INC (Continued)

1000207794

Region Code: 01
Programmatic ID: AIR MA0000002504200417
Facility Registry ID: 110000308578
Air Operating Status Code: OPR
Default Air Classification Code: MIN
Air Program: State Implementation Plan for National Primary and Secondary Ambient Air Quality Standards
Activity Date: 1996-04-23 00:00:00
Activity Status Date: Not reported
Activity Group: Compliance Monitoring
Activity Type: Inspection/Evaluation
Activity Status: Not reported

Region Code: 01
Programmatic ID: AIR MA0000002504200417
Facility Registry ID: 110000308578
Air Operating Status Code: OPR
Default Air Classification Code: MIN
Air Program: State Implementation Plan for National Primary and Secondary Ambient Air Quality Standards
Activity Date: 1997-03-11 00:00:00
Activity Status Date: Not reported
Activity Group: Compliance Monitoring
Activity Type: Inspection/Evaluation
Activity Status: Not reported

Region Code: 01
Programmatic ID: AIR MA0000002504200417
Facility Registry ID: 110000308578
Air Operating Status Code: OPR
Default Air Classification Code: MIN
Air Program: State Implementation Plan for National Primary and Secondary Ambient Air Quality Standards
Activity Date: 1998-03-03 00:00:00
Activity Status Date: Not reported
Activity Group: Compliance Monitoring
Activity Type: Inspection/Evaluation
Activity Status: Not reported

Region Code: 01
Programmatic ID: AIR MA0000002504200417
Facility Registry ID: 110000308578
Air Operating Status Code: OPR
Default Air Classification Code: MIN
Air Program: State Implementation Plan for National Primary and Secondary Ambient Air Quality Standards
Activity Date: 2001-03-01 00:00:00
Activity Status Date: Not reported
Activity Group: Compliance Monitoring
Activity Type: Inspection/Evaluation
Activity Status: Not reported

Region Code: 01
Programmatic ID: AIR MA0000002504200417
Facility Registry ID: 110000308578
Air Operating Status Code: OPR
Default Air Classification Code: MIN
Air Program: State Implementation Plan for National Primary and Secondary Ambient Air Quality Standards
Activity Date: 2004-09-08 00:00:00
Activity Status Date: Not reported
Activity Group: Compliance Monitoring

Map ID
Direction
Distance
Elevation

MAP FINDINGS

Site

Database(s)

EDR ID Number
EPA ID Number

KENNAMETAL INC (Continued)

1000207794

Activity Type:	Inspection/Evaluation
Activity Status:	Not reported
Region Code:	01
Programmatic ID:	AIR MA0000002504200417
Facility Registry ID:	110000308578
Air Operating Status Code:	OPR
Default Air Classification Code:	MIN
Air Program:	State Implementation Plan for National Primary and Secondary Ambient Air Quality Standards
Activity Date:	2005-03-18 00:00:00
Activity Status Date:	Not reported
Activity Group:	Compliance Monitoring
Activity Type:	Inspection/Evaluation
Activity Status:	Not reported
Region Code:	01
Programmatic ID:	AIR MA0000002504200417
Facility Registry ID:	110000308578
Air Operating Status Code:	OPR
Default Air Classification Code:	MIN
Air Program:	State Implementation Plan for National Primary and Secondary Ambient Air Quality Standards
Activity Date:	2016-06-01 00:00:00
Activity Status Date:	2016-06-01 00:00:00
Activity Group:	Enforcement Action
Activity Type:	Administrative - Formal
Activity Status:	Resolved
Region Code:	01
Programmatic ID:	AIR MA0000002504200417
Facility Registry ID:	110000308578
Air Operating Status Code:	OPR
Default Air Classification Code:	MIN
Air Program:	State Implementation Plan for National Primary and Secondary Ambient Air Quality Standards
Activity Date:	1988-06-24 00:00:00
Activity Status Date:	1988-06-24 00:00:00
Activity Group:	Enforcement Action
Activity Type:	Administrative - Informal
Activity Status:	Achieved
Region Code:	01
Programmatic ID:	AIR MA0000002504200417
Facility Registry ID:	110000308578
Air Operating Status Code:	OPR
Default Air Classification Code:	MIN
Air Program:	State Implementation Plan for National Primary and Secondary Ambient Air Quality Standards
Activity Date:	2005-02-01 00:00:00
Activity Status Date:	2005-02-01 00:00:00
Activity Group:	Enforcement Action
Activity Type:	Administrative - Informal
Activity Status:	Achieved
Region Code:	01
Programmatic ID:	AIR MA0000002504200417
Facility Registry ID:	110000308578
Air Operating Status Code:	OPR
Default Air Classification Code:	MIN
Air Program:	State Implementation Plan for National Primary and Secondary Ambient Air Quality Standards

Map ID
Direction
Distance
Elevation

MAP FINDINGS

Site

Database(s)

EDR ID Number
EPA ID Number

KENNAMETAL INC (Continued)

1000207794

Activity Date: Not reported
Activity Status Date: Not reported
Activity Group: Enforcement Action
Activity Type: Administrative - Informal
Activity Status: Active

FINDS:

Registry ID: 110000308578

Environmental Interest/Information System

AFS (Aerometric Information Retrieval System (AIRS) Facility Subsystem) replaces the former Compliance Data System (CDS), the National Emission Data System (NEDS), and the Storage and Retrieval of Aerometric Data (SAROAD). AFS is the national repository for information concerning airborne pollution in the United States. AFS is used to track emissions and compliance data from industrial plants. AFS data are utilized by states to prepare State Implementation Plans to comply with regulatory programs and by EPA as an input for the estimation of total national emissions. AFS is undergoing a major redesign to support facility operating permits required under Title V of the Clean Air Act.

AIR EMISSIONS CLASSIFICATION UNKNOWN

US EPA TRIS (Toxics Release Inventory System) contains information from facilities on the amounts of over 300 listed toxic chemicals that these facilities release directly to air, water, land, or that are transported off-site.

RCRAInfo is a national information system that supports the Resource Conservation and Recovery Act (RCRA) program through the tracking of events and activities related to facilities that generate, transport, and treat, store, or dispose of hazardous waste. RCRAInfo allows RCRA program staff to track the notification, permit, compliance, and corrective action activities required under RCRA.

US National Pollutant Discharge Elimination System (NPDES) module of the Compliance Information System (ICIS) tracks surface water permits issued under the Clean Water Act. Under NPDES, all facilities that discharge pollutants from any point source into waters of the United States are required to obtain a permit. The permit will likely contain limits on what can be discharged, impose monitoring and reporting requirements, and include other provisions to ensure that the discharge does not adversely affect water quality.

MA-EPICS - Massachusetts Environmental Protection Integrated Computer System

HAZARDOUS WASTE BIENNIAL REPORTER

AIR MINOR

[Click this hyperlink](#) while viewing on your computer to access additional FINDS: detail in the EDR Site Report.

Map ID
Direction
Distance
Elevation

MAP FINDINGS

Site

Database(s)

EDR ID Number
EPA ID Number

KENNAMETAL INC (Continued)

1000207794

ECHO:

Envid: 1000207794
Registry ID: 110000308578
DFR URL: <http://echo.epa.gov/detailed-facility-report?fid=110000308578>

ASBESTOS:

Notification: 100196321
DEP Region: WE
Notifiers Name: ABIDE INC
Start Date: 04/17/2014
End Date: 04/18/2014
Date Entered: 03/04/2014
Entry Date: 04/03/2014
Quantity Material Removed SF: 950
Quantity Material Removed LF: 0
Project Description: Insl
AR Tracking ID: Not reported
Super Lic Number: Not reported
Monitor Lic Number: Not reported
Lab Lic Number: Not reported
Year: Not reported
Sticker Number: Not reported
Form Type: Not reported
Fee Status: Not reported
Facility Phone: Not reported
Sub Town: Not reported
Worksite: Not reported
Occupied: Not reported
Contractor: Not reported
Contract Type: Not reported
Hours: Not reported
Project Type: Not reported
Abatement Process: Not reported
Location: Not reported
Decon Process: Not reported
Disposal Methods: Not reported
Facility Usage: Not reported
Waiver Given: Not reported
DEP Waiver Number: Not reported
DLWD Waiver Number: Not reported
Small Owner Occ: Not reported
Owner Name: Not reported
Owner Address: Not reported
Owner City: Not reported
Owner State: Not reported
On Site Manager Name: Not reported
On Site Manager Phone: Not reported
Ins Comp: Not reported
Policy Number: Not reported
EXP Date: Not reported
Facility Size: Not reported
Transporter Name: Not reported
Transporter Address: Not reported
Transporter City: Not reported
Transporter State: Not reported
Final Site: Not reported

Map ID
Direction
Distance
Elevation

MAP FINDINGS

Site

Database(s)

EDR ID Number
EPA ID Number

KENNAMETAL INC (Continued)

1000207794

Certified Name:	Not reported
Cert Sign Date:	Not reported
Certified Company:	Not reported
Certified Phone:	Not reported
Entered_by:	Not reported
Notification:	Not reported
DEP Region:	Not reported
Notifiers Name:	Not reported
Start Date:	09/20/2016
End Date:	11/20/2016
Date Entered:	Not reported
Entry Date:	09/19/2016
Quantity Material Removed SF:	0
Quantity Material Removed LF:	Not reported
Project Description:	OTHER ASBESTOS ROOFING MATERIAL
AR Tracking ID:	248642
Super Lic Number:	AS000886
Monitor Lic Number:	AA000005
Lab Lic Number:	AA000005
Year:	2016
Sticker Number:	100250931
Form Type:	ANF-001
Fee Status:	HUNDRED
Facility Phone:	4137723265
Sub Town:	Not reported
Worksite:	KENNAMETAL GREENFIELD PLANT
Occupied:	-1
Contractor:	AC000815
Contract Type:	VERBAL
Hours:	7-17
Project Type:	Renv
Abatement Process:	Disp
Location:	OUTDOORS
Decon Process:	REMOTE DECONTAMINATION UNIT. NONFRIABLE ACM REMOVAL PROCEDURE.
Disposal Methods:	SIX MILL SHEETING AND SIX MILL PLASTIC BAGS WILL BE USED FOR DISPOSAL OF TH
Facility Usage:	PRODUCTION
Waiver Given:	Not reported
DEP Waiver Number:	W-AW-16-382
DLWD Waiver Number:	Not reported
Small Owner Occ:	0
Owner Name:	KENNAMETAL
Owner Address:	34 SANDERS STREET
Owner City:	GREENFIELD
Owner State:	MA
On Site Manager Name:	PAUL LAUDE
On Site Manager Phone:	4137723258
Ins Comp:	XL SPECIALTY INSURANCE COMP
Policy Number:	CWD7409472
EXP Date:	04/01/2017
Facility Size:	25286
Transporter Name:	INDIAN ARROW INDUSTRIES
Transporter Address:	144 MILL STREET
Transporter City:	PATERSON
Transporter State:	NJ
Final Site:	Not reported
Certified Name:	GORAN IGEV

Map ID
Direction
Distance
Elevation

MAP FINDINGS

Site

Database(s)

EDR ID Number
EPA ID Number

KENNAMETAL INC (Continued)

1000207794

Cert Sign Date:	09/19/2016
Certified Company:	INDIAN ARROW INDUSTRIES
Certified Phone:	2017900539
Entered_by:	INDIANARROW
Notification:	556397
DEP Region:	WE
Notifiers Name:	ACCUTECH INSULATION & CONTRACTING INC
Start Date:	06/14/2002
End Date:	06/14/2002
Date Entered:	31/05/2002
Entry Date:	05/31/2002
Quantity Material Removed SF:	0
Quantity Material Removed LF:	9
Project Description:	THERMAL SOLID CORE
AR Tracking ID:	Not reported
Super Lic Number:	Not reported
Monitor Lic Number:	Not reported
Lab Lic Number:	Not reported
Year:	Not reported
Sticker Number:	Not reported
Form Type:	Not reported
Fee Status:	Not reported
Facility Phone:	Not reported
Sub Town:	Not reported
Worksite:	Not reported
Occupied:	Not reported
Contractor:	Not reported
Contract Type:	Not reported
Hours:	Not reported
Project Type:	Not reported
Abatement Process:	Not reported
Location:	Not reported
Decon Process:	Not reported
Disposal Methods:	Not reported
Facility Usage:	Not reported
Waiver Given:	Not reported
DEP Waiver Number:	Not reported
DLWD Waiver Number:	Not reported
Small Owner Occ:	Not reported
Owner Name:	Not reported
Owner Address:	Not reported
Owner City:	Not reported
Owner State:	Not reported
On Site Manager Name:	Not reported
On Site Manager Phone:	Not reported
Ins Comp:	Not reported
Policy Number:	Not reported
EXP Date:	Not reported
Facility Size:	Not reported
Transporter Name:	Not reported
Transporter Address:	Not reported
Transporter City:	Not reported
Transporter State:	Not reported
Final Site:	Not reported
Certified Name:	Not reported
Cert Sign Date:	Not reported

Map ID
Direction
Distance
Elevation

MAP FINDINGS

Site

Database(s)

EDR ID Number
EPA ID Number

KENNAMETAL INC (Continued)

1000207794

Certified Company:	Not reported
Certified Phone:	Not reported
Entered_by:	Not reported
Notification:	100222621
DEP Region:	WE
Notifiers Name:	ABIDE INC
Start Date:	07/02/2015
End Date:	07/02/2015
Date Entered:	12/06/2015
Entry Date:	06/12/2015
Quantity Material Removed SF:	288
Quantity Material Removed LF:	Not reported
Project Description:	OTHER VAT/MASTIC
AR Tracking ID:	Not reported
Super Lic Number:	Not reported
Monitor Lic Number:	Not reported
Lab Lic Number:	Not reported
Year:	Not reported
Sticker Number:	Not reported
Form Type:	Not reported
Fee Status:	Not reported
Facility Phone:	Not reported
Sub Town:	Not reported
Worksite:	Not reported
Occupied:	Not reported
Contractor:	Not reported
Contract Type:	Not reported
Hours:	Not reported
Project Type:	Not reported
Abatement Process:	Not reported
Location:	Not reported
Decon Process:	Not reported
Disposal Methods:	Not reported
Facility Usage:	Not reported
Waiver Given:	Not reported
DEP Waiver Number:	Not reported
DLWD Waiver Number:	Not reported
Small Owner Occ:	Not reported
Owner Name:	Not reported
Owner Address:	Not reported
Owner City:	Not reported
Owner State:	Not reported
On Site Manager Name:	Not reported
On Site Manager Phone:	Not reported
Ins Comp:	Not reported
Policy Number:	Not reported
EXP Date:	Not reported
Facility Size:	Not reported
Transporter Name:	Not reported
Transporter Address:	Not reported
Transporter City:	Not reported
Transporter State:	Not reported
Final Site:	Not reported
Certified Name:	Not reported
Cert Sign Date:	Not reported
Certified Company:	Not reported

Map ID
Direction
Distance
Elevation

MAP FINDINGS

Site

Database(s)

EDR ID Number
EPA ID Number

KENNAMETAL INC (Continued)

1000207794

Certified Phone:	Not reported
Entered_by:	Not reported
Notification:	100250931
DEP Region:	WE
Notifiers Name:	ASBESTOS ROBOTICS DIV. OF INIAN ARROW INDUSTRIES D/B/A ARIAI
Start Date:	09/20/2016
End Date:	11/20/2016
Date Entered:	19/09/2016
Entry Date:	09/19/2016
Quantity Material Removed SF:	0
Quantity Material Removed LF:	Not reported
Project Description:	OTHER ASBESTOS ROOFING MATERIAL
AR Tracking ID:	Not reported
Super Lic Number:	Not reported
Monitor Lic Number:	Not reported
Lab Lic Number:	Not reported
Year:	Not reported
Sticker Number:	Not reported
Form Type:	Not reported
Fee Status:	Not reported
Facility Phone:	Not reported
Sub Town:	Not reported
Worksite:	Not reported
Occupied:	Not reported
Contractor:	Not reported
Contract Type:	Not reported
Hours:	Not reported
Project Type:	Not reported
Abatement Process:	Not reported
Location:	Not reported
Decon Process:	Not reported
Disposal Methods:	Not reported
Facility Usage:	Not reported
Waiver Given:	Not reported
DEP Waiver Number:	Not reported
DLWD Waiver Number:	Not reported
Small Owner Occ:	Not reported
Owner Name:	Not reported
Owner Address:	Not reported
Owner City:	Not reported
Owner State:	Not reported
On Site Manager Name:	Not reported
On Site Manager Phone:	Not reported
Ins Comp:	Not reported
Policy Number:	Not reported
EXP Date:	Not reported
Facility Size:	Not reported
Transporter Name:	Not reported
Transporter Address:	Not reported
Transporter City:	Not reported
Transporter State:	Not reported
Final Site:	Not reported
Certified Name:	Not reported
Cert Sign Date:	Not reported
Certified Company:	Not reported
Certified Phone:	Not reported

Map ID
Direction
Distance
Elevation

MAP FINDINGS

Site

Database(s)

EDR ID Number
EPA ID Number

KENNAMETAL INC (Continued)

1000207794

Entered_by: Not reported

HW GEN:

EPA Id: MAD001114586
RCRA Generator Status: VSQG
State Generator Status: SQG-MA

RI MANIFEST:

EPA Id: MAD001114586
GEN Cert Date: 2/3/1993
Manifest Document Number: MAG129067
Waste Description: SOD CYANIDE
TSDF Id: RID040098352
TSDF Name: NORTHLAND
Qty: 165
WT/Vol Units: G
TSDF Date: Not reported
Transporter 2 Id: Not reported
Item Number: 2
Transporter 2 Name: Not reported
Transporter Name 2: D&J
Transporter EPAID: NYD088648646
Transporter Receipt Date: Not reported
Number Of Containers: 0
Container Type: Not reported
Waste Code1: D003
Waste Code2: Not reported
Waste Code3: Not reported
Waste Code4: Not reported
Waste Code5: Not reported
Waste Code6: Not reported
Fee Exempt Code: Not reported
Comment: Not reported
Transporter Name 2: Not reported
Company Permit Number: Not reported
Year: Not reported
Quarter: Not reported
Transporter Contact Name: Not reported
Transporter Contact Email: Not reported
Filing Date: Not reported
Total Fee: Not reported
Billing Name: Not reported
Paid Date: Not reported
Paid Time: Not reported
Facility Receipt Date: Not reported
Fee: Not reported
Manifest Created Date: Not reported
Manifest Updated Date: Not reported

RI MANIFEST:

Transporter Receipt Date: Not reported
Number Of Containers: 0
Container Type: Not reported
Waste Code1: D003
Waste Code2: Not reported
Waste Code3: Not reported
Waste Code4: Not reported

Map ID
Direction
Distance
Elevation

MAP FINDINGS

Site

Database(s)

EDR ID Number
EPA ID Number

KENNAMETAL INC (Continued)

1000207794

Waste Code5:	Not reported
Waste Code6:	Not reported
Comment:	Not reported
Fee Exempt Code:	Not reported
TSD Name:	NORTHLAND
TSD ID:	RID040098352
Transporter Name 2:	Not reported
Company Permit Number:	Not reported
Year:	Not reported
EPA ID:	MAD001114586
Manifest Docket Number:	MAG129067
Quarter:	Not reported
Waste Description:	SOD CYANIDE
Transporter Contact Name:	Not reported
Quantity:	165
Transporter Contact Email:	Not reported
WT/Vol Units:	G
Filing Date:	Not reported
Total Fee:	Not reported
Item Number:	2
Transporter Name:	D&J
Billing Name:	Not reported
Transporter EPA ID:	NYD088648646
Date Paid:	Not reported
Time Paid:	Not reported
GEN Cert Date:	2/3/1993
Facility Receipt Date:	Not reported
Fee:	Not reported
Transporter 2 Receipt Date:	Not reported
Manifest Created Date:	Not reported
TSD Receipt Date:	Not reported
Transporter 2 ID:	Not reported
Manifest Updated Date:	Not reported
Transporter Receipt Date:	Not reported
Number Of Containers:	0
Container Type:	Not reported
Waste Code1:	D001
Waste Code2:	Not reported
Waste Code3:	Not reported
Waste Code4:	Not reported
Waste Code5:	Not reported
Waste Code6:	Not reported
Comment:	Not reported
Fee Exempt Code:	Not reported
TSD Name:	NORTHLAND
TSD ID:	RID040098352
Transporter Name 2:	Not reported
Company Permit Number:	Not reported
Year:	Not reported
EPA ID:	MAD001114586
Manifest Docket Number:	MAG129067
Quarter:	Not reported
Waste Description:	CHROMIC ACID
Transporter Contact Name:	Not reported
Quantity:	75
Transporter Contact Email:	Not reported

Map ID
Direction
Distance
Elevation

MAP FINDINGS

Site

Database(s)

EDR ID Number
EPA ID Number

KENNAMETAL INC (Continued)

1000207794

WT/Vol Units:	P
Filing Date:	Not reported
Total Fee:	Not reported
Item Number:	1
Transporter Name:	D&J
Billing Name:	Not reported
Transporter EPA ID:	NYD088648646
Date Paid:	Not reported
Time Paid:	Not reported
GEN Cert Date:	2/3/1993
Facility Receipt Date:	Not reported
Fee:	Not reported
Transporter 2 Receipt Date:	Not reported
Manifest Created Date:	Not reported
TSDf Receipt Date:	Not reported
Transporter 2 ID:	Not reported
Manifest Updated Date:	Not reported
Transporter Receipt Date:	Not reported
Number Of Containers:	0
Container Type:	Not reported
Waste Code1:	D003
Waste Code2:	Not reported
Waste Code3:	Not reported
Waste Code4:	Not reported
Waste Code5:	Not reported
Waste Code6:	Not reported
Comment:	Not reported
Fee Exempt Code:	Not reported
TSDf Name:	NORTHLAND
TSDf Id:	RID040098352
Transporter Name 2:	Not reported
Company Permit Number:	Not reported
Year:	Not reported
EPA ID:	MAD001114586
Manifest Docket Number:	MAG129067
Quarter:	Not reported
Waste Description:	SOD CYANIDE
Transporter Contact Name:	Not reported
Quantity:	165
Transporter Contact Email:	Not reported
WT/Vol Units:	G
Filing Date:	Not reported
Total Fee:	Not reported
Item Number:	2
Transporter Name:	D&J
Billing Name:	Not reported
Transporter EPA ID:	NYD088648646
Date Paid:	Not reported
Time Paid:	Not reported
GEN Cert Date:	2/3/1993
Facility Receipt Date:	Not reported
Fee:	Not reported
Transporter 2 Receipt Date:	Not reported
Manifest Created Date:	Not reported
TSDf Receipt Date:	Not reported
Transporter 2 ID:	Not reported

Map ID
Direction
Distance
Elevation

MAP FINDINGS

Site

Database(s)

EDR ID Number
EPA ID Number

KENNAMETAL INC (Continued)

1000207794

Manifest Updated Date:	Not reported
Transporter Receipt Date:	Not reported
Number Of Containers:	0
Container Type:	Not reported
Waste Code1:	D001
Waste Code2:	Not reported
Waste Code3:	Not reported
Waste Code4:	Not reported
Waste Code5:	Not reported
Waste Code6:	Not reported
Comment:	Not reported
Fee Exempt Code:	Not reported
TSDf Name:	NORTHLAND
TSDf Id:	RID040098352
Transporter Name 2:	Not reported
Company Permit Number:	Not reported
Year:	Not reported
EPA ID:	MAD001114586
Manifest Docket Number:	MAG129067
Quarter:	Not reported
Waste Description:	CHROMIC ACID
Transporter Contact Name:	Not reported
Quantity:	75
Transporter Contact Email:	Not reported
WT/Vol Units:	P
Filing Date:	Not reported
Total Fee:	Not reported
Item Number:	1
Transporter Name:	D&J
Billing Name:	Not reported
Transporter EPA ID:	NYD088648646
Date Paid:	Not reported
Time Paid:	Not reported
GEN Cert Date:	2/3/1993
Facility Receipt Date:	Not reported
Fee:	Not reported
Transporter 2 Receipt Date:	Not reported
Manifest Created Date:	Not reported
TSDf Receipt Date:	Not reported
Transporter 2 ID:	Not reported
Manifest Updated Date:	Not reported

NY MANIFEST:

Country:	USA
EPA ID:	MAD001114586
Facility Status:	Not reported
Location Address 1:	SANDERSON STREET
Code:	BP
Location Address 2:	Not reported
Total Tanks:	Not reported
Location City:	GREENFIELD
Location State:	MA
Location Zip:	01301
Location Zip 4:	Not reported

Map ID
Direction
Distance
Elevation

MAP FINDINGS

Site

Database(s)

EDR ID Number
EPA ID Number

KENNAMETAL INC (Continued)

1000207794

NY MANIFEST:

EPAID: MAD001114586
Mailing Name: TRW INCORPORATED
Mailing Contact: TRW INCORPORATED
Mailing Address 1: SANDERSON STREET
Mailing Address 2: Not reported
Mailing City: GREENFIELD
Mailing State: MA
Mailing Zip: 01301
Mailing Zip 4: Not reported
Mailing Country: USA
Mailing Phone: 4137733611

NY MANIFEST:

Document ID: Not reported
Manifest Status: Not reported
seq: Not reported
Year: 2014
Trans1 State ID: TXR000081205
Trans2 State ID: NJD071629976
Generator Ship Date: 03/06/2014
Trans1 Recv Date: 03/06/2014
Trans2 Recv Date: 03/14/2014
TSD Site Recv Date: 03/18/2014
Part A Recv Date: Not reported
Part B Recv Date: Not reported
Generator EPA ID: MAD001114586
Trans1 EPA ID: Not reported
Trans2 EPA ID: Not reported
TSDF ID 1: KYD053348108
TSDF ID 2: Not reported
Manifest Tracking Number: 004157192SKS
Import Indicator: N
Export Indicator: N
Discr Quantity Indicator: N
Discr Type Indicator: N
Discr Residue Indicator: N
Discr Partial Reject Indicator: N
Discr Full Reject Indicator: N
Manifest Ref Number: Not reported
Alt Facility RCRA ID: Not reported
Alt Facility Sign Date: Not reported
MGMT Method Type Code: H061
Waste Code: Not reported
Waste Code: Not reported
Waste Code: Not reported
Waste Code: Not reported
Waste Code: Not reported
Waste Code: Not reported
Quantity: 4900
Units: P - Pounds
Number of Containers: 14
Container Type: DM - Metal drums, barrels
Handling Method: B Incineration, heat recovery, burning.
Specific Gravity: 1
Waste Code: D008

Map ID
Direction
Distance
Elevation

MAP FINDINGS

Site

Database(s)

EDR ID Number
EPA ID Number

KENNAMETAL INC (Continued)

1000207794

Waste Code 1_2: D018
Waste Code 1_3: Not reported
Waste Code 1_4: Not reported
Waste Code 1_5: Not reported
Waste Code 1_6: Not reported

[Click this hyperlink](#) while viewing on your computer to access
17 additional NY_MANIFEST: record(s) in the EDR Site Report.

S85
NNE
1/2-1
0.598 mi.
3155 ft.

GREENFIELD MIDDLE SCHOOL
195-197 FEDERAL ST
GREENFIELD, MA

MA SHWS **1001694633**
MA RELEASE **N/A**

Site 1 of 2 in cluster S

Relative:
Higher

Actual:
256 ft.

SHWS:
Release Tracking Number/Current Status: 1-0013491 / RAO
Release Town: GREENFIELD
Notification Date: 06/13/2000
Category: 120 DY
Associated ID: Not reported
Current Status: **Response Action Outcome**
Status Date: 06/20/2001
Phase: Not reported
Response Action Outcome: A1 - A permanent solution has been achieved. Contamination has been reduced to background or a threat of release has been eliminated.
Oil Or Haz Material: Not reported

Click here to access the MA DEP site for this facility:

Chemicals:
Chemical: 1,1 DICHLOROETHYLENE
Quantity: 2.8 parts per billion

Actions:
Action Type: Release Abatement Measure
Action Status: Status or Interim Report Received
Action Date: 2/23/2001
Response Action Outcome: A permanent solution has been achieved. Contamination has been reduced to background or a threat of release has been eliminated.

Action Type: A Notice sent to a Potentially Responsible Party (PRP)
Action Status: ALSNT
Action Date: 4/5/2001
Response Action Outcome: A permanent solution has been achieved. Contamination has been reduced to background or a threat of release has been eliminated.

Action Type: RNF
Action Status: Reportable Release under MGL 21E
Action Date: 6/13/2000
Response Action Outcome: A permanent solution has been achieved. Contamination has been reduced to background or a threat of release has been eliminated.

Action Type: Release Disposition
Action Status: Reportable Release under MGL 21E
Action Date: 6/13/2000

Map ID
Direction
Distance
Elevation

MAP FINDINGS

Site

Database(s)

EDR ID Number
EPA ID Number

GREENFIELD MIDDLE SCHOOL (Continued)

1001694633

Response Action Outcome: A permanent solution has been achieved. Contamination has been reduced to background or a threat of release has been eliminated.

Action Type: Response Action Outcome - RAO

Action Status: RAO Statement Received

Action Date: 6/20/2001

Response Action Outcome: A permanent solution has been achieved. Contamination has been reduced to background or a threat of release has been eliminated.

Action Type: Release Abatement Measure

Action Status: Completion Statement Received

Action Date: 6/20/2001

Response Action Outcome: A permanent solution has been achieved. Contamination has been reduced to background or a threat of release has been eliminated.

Action Type: A Notice sent to a Potentially Responsible Party (PRP)

Action Status: A MassDEP piece of correspondence was issued (approvals, NORs, etc.

Action Date: 6/22/2000

Response Action Outcome: A permanent solution has been achieved. Contamination has been reduced to background or a threat of release has been eliminated.

Action Type: Response Action Outcome - RAO

Action Status: Level I - Technical Screen Audit

Action Date: 9/4/2002

Response Action Outcome: A permanent solution has been achieved. Contamination has been reduced to background or a threat of release has been eliminated.

Action Type: Release Abatement Measure

Action Status: Status or Interim Report Received

Action Date: 9/7/2000

Response Action Outcome: A permanent solution has been achieved. Contamination has been reduced to background or a threat of release has been eliminated.

Release:

Release Tracking Number/Current Status: 1-0013491 / RAO

Primary ID: Not reported

Official City: GREENFIELD

Notification: 06/13/2000

Category: 120 DY

Status Date: 06/20/2001

Phase: Not reported

Response Action Outcome: A1 - A permanent solution has been achieved. Contamination has been reduced to background or a threat of release has been eliminated.

Oil / Haz Material Type: Not reported

[Click here to access the MA DEP site for this facility:](#)

Actions:

Action Type: Release Abatement Measure

Action Status: Status or Interim Report Received

Action Date: 2/23/2001

Response Action Outcome: A permanent solution has been achieved. Contamination has been reduced to background or a threat of release has been eliminated.

Action Type: A Notice sent to a Potentially Responsible Party (PRP)

Map ID
Direction
Distance
Elevation

MAP FINDINGS

Site

Database(s)

EDR ID Number
EPA ID Number

GREENFIELD MIDDLE SCHOOL (Continued)

1001694633

Action Status: ALSENT
Action Date: 4/5/2001
Response Action Outcome: A permanent solution has been achieved. Contamination has been reduced to background or a threat of release has been eliminated.

Action Type: RNF
Action Status: Reportable Release under MGL 21E
Action Date: 6/13/2000
Response Action Outcome: A permanent solution has been achieved. Contamination has been reduced to background or a threat of release has been eliminated.

Action Type: Release Disposition
Action Status: Reportable Release under MGL 21E
Action Date: 6/13/2000
Response Action Outcome: A permanent solution has been achieved. Contamination has been reduced to background or a threat of release has been eliminated.

Action Type: Response Action Outcome - RAO
Action Status: RAO Statement Received
Action Date: 6/20/2001
Response Action Outcome: A permanent solution has been achieved. Contamination has been reduced to background or a threat of release has been eliminated.

Action Type: Release Abatement Measure
Action Status: Completion Statement Received
Action Date: 6/20/2001
Response Action Outcome: A permanent solution has been achieved. Contamination has been reduced to background or a threat of release has been eliminated.

Action Type: A Notice sent to a Potentially Responsible Party (PRP)
Action Status: A MassDEP piece of correspondence was issued (approvals, NORs, etc.
Action Date: 6/22/2000
Response Action Outcome: A permanent solution has been achieved. Contamination has been reduced to background or a threat of release has been eliminated.

Action Type: Response Action Outcome - RAO
Action Status: Level I - Technical Screen Audit
Action Date: 9/4/2002
Response Action Outcome: A permanent solution has been achieved. Contamination has been reduced to background or a threat of release has been eliminated.

Action Type: Release Abatement Measure
Action Status: Status or Interim Report Received
Action Date: 9/7/2000
Response Action Outcome: A permanent solution has been achieved. Contamination has been reduced to background or a threat of release has been eliminated.

Chemicals:
Chemical: 1,1 DICHLOROETHYLENE
Quantity: 2.8 parts per billion

Map ID
Direction
Distance
Elevation

MAP FINDINGS

EDR ID Number
EPA ID Number

S86
NNE
1/2-1
0.598 mi.
3155 ft.

MIDDLE SCHOOL
195 FEDERAL ST
GREENFIELD, MA 01301

Site 2 of 2 in cluster S

MA SHWS
MA LUST
MA RELEASE

S102083728
N/A

Relative:
Higher
Actual:
256 ft.

SHWS:
Release Tracking Number/Current Status: 1-0011660 / RAO
Release Town: GREENFIELD
Notification Date: 01/07/1997
Category: TWO HR
Associated ID: Not reported
Current Status: **Response Action Outcome**
Status Date: 03/14/1997
Phase: Not reported
Response Action Outcome: A1 - A permanent solution has been achieved. Contamination has been reduced to background or a threat of release has been eliminated.

Oil Or Haz Material: Oil
Location Type: SCHOOL
Source: PIPE

[Click here to access the MA DEP site for this facility:](#)

Chemicals:
Chemical: #2 FUEL OIL
Quantity: 15 gallons

Actions:
Action Type: A Notice sent to a Potentially Responsible Party (PRP)
Action Status: A MassDEP piece of correspondence was issued (approvals, NORs, etc.
Action Date: 1/10/1997
Response Action Outcome: A permanent solution has been achieved. Contamination has been reduced to background or a threat of release has been eliminated.

Action Type: Release Disposition
Action Status: Reportable Release under MGL 21E
Action Date: 1/7/1997
Response Action Outcome: A permanent solution has been achieved. Contamination has been reduced to background or a threat of release has been eliminated.

Action Type: Immediate Response Action
Action Status: Oral Approval of Plan or Action
Action Date: 1/7/1997
Response Action Outcome: A permanent solution has been achieved. Contamination has been reduced to background or a threat of release has been eliminated.

Action Type: RNF
Action Status: Reportable Release under MGL 21E
Action Date: 3/10/1997
Response Action Outcome: A permanent solution has been achieved. Contamination has been reduced to background or a threat of release has been eliminated.

Action Type: Response Action Outcome - RAO
Action Status: RAO Statement Received
Action Date: 3/14/1997
Response Action Outcome: A permanent solution has been achieved. Contamination has been reduced to background or a threat of release has been eliminated.

Map ID
Direction
Distance
Elevation

MAP FINDINGS

Site

Database(s)

EDR ID Number
EPA ID Number

MIDDLE SCHOOL (Continued)

S102083728

Release Tracking Number/Current Status: 1-0011145 / RAO
Release Town: GREENFIELD
Notification Date: 11/20/1995
Category: TWO HR
Associated ID: Not reported
Current Status: Response Action Outcome
Status Date: 01/25/1996
Phase: Not reported
Response Action Outcome: A2 - A permanent solution has been achieved. Contamination has not been reduced to background.

Oil Or Haz Material: Oil
Location Type: SCHOOL
Source: UST
Source: PIPE

[Click here to access the MA DEP site for this facility:](#)

Chemicals:
Chemical: #2 FUEL OIL
Quantity: 1000 gallons

Actions:
Action Type: Response Action Outcome - RAO
Action Status: RAO Statement Received
Action Date: 1/25/1996
Response Action Outcome: A permanent solution has been achieved. Contamination has not been reduced to background.

Action Type: RNF
Action Status: Reportable Release under MGL 21E
Action Date: 1/25/1996
Response Action Outcome: A permanent solution has been achieved. Contamination has not been reduced to background.

Action Type: Immediate Response Action
Action Status: Oral Approval of Plan or Action
Action Date: 11/20/1995
Response Action Outcome: A permanent solution has been achieved. Contamination has not been reduced to background.

Action Type: RLFA
Action Status: FOLOFF
Action Date: 11/20/1995
Response Action Outcome: A permanent solution has been achieved. Contamination has not been reduced to background.

Action Type: Release Disposition
Action Status: Reportable Release under MGL 21E
Action Date: 11/20/1995
Response Action Outcome: A permanent solution has been achieved. Contamination has not been reduced to background.

Action Type: RLFA
Action Status: FOLOFF
Action Date: 11/21/1995
Response Action Outcome: A permanent solution has been achieved. Contamination has not been reduced to background.

Map ID
Direction
Distance
Elevation

MAP FINDINGS

Site

Database(s)

EDR ID Number
EPA ID Number

MIDDLE SCHOOL (Continued)

S102083728

reduced to background.

Action Type: A Notice sent to a Potentially Responsible Party (PRP)
Action Status: A MassDEP piece of correspondence was issued (approvals, NORs, etc.
Action Date: 11/27/1995
Response Action Outcome: A permanent solution has been achieved. Contamination has not been reduced to background.

Action Type: RLFA
Action Status: FOLFLD
Action Date: 11/28/1995
Response Action Outcome: A permanent solution has been achieved. Contamination has not been reduced to background.

LUST:

Facility:

Release Tracking Number/Current Status: 1-0011145 / RAO
Status Date: 01/25/1996
Source Type: UST
Release Town: GREENFIELD
Notification Date: 11/20/1995
Category: TWO HR
Associated ID: Not reported
Phase: Not reported
Response Action Outcome: A2 - A permanent solution has been achieved. Contamination has not been reduced to background.
Oil Or Haz Material: Oil
Location Type: SCHOOL
Source: UST
Source: PIPE

[Click here to access the MA DEP site for this facility:](#)

Chemicals:

Chemical: #2 FUEL OIL
Quantity: 1000 gallons

Actions:

Action Type: Response Action Outcome - RAO
Action Status: RAO Statement Received
Action Date: 1/25/1996
Response Action Outcome: A permanent solution has been achieved. Contamination has not been reduced to background.

Action Type: RNF
Action Status: Reportable Release under MGL 21E
Action Date: 1/25/1996
Response Action Outcome: A permanent solution has been achieved. Contamination has not been reduced to background.

Action Type: Immediate Response Action
Action Status: Oral Approval of Plan or Action

Map ID
Direction
Distance
Elevation

MAP FINDINGS

Site

Database(s)

EDR ID Number
EPA ID Number

MIDDLE SCHOOL (Continued)

S102083728

Action Date: 11/20/1995
Response Action Outcome: A permanent solution has been achieved. Contamination has not been reduced to background.

Action Type: RLFA
Action Status: FOLOFF
Action Date: 11/20/1995
Response Action Outcome: A permanent solution has been achieved. Contamination has not been reduced to background.

Action Type: Release Disposition
Action Status: Reportable Release under MGL 21E
Action Date: 11/20/1995
Response Action Outcome: A permanent solution has been achieved. Contamination has not been reduced to background.

Action Type: RLFA
Action Status: FOLOFF
Action Date: 11/21/1995
Response Action Outcome: A permanent solution has been achieved. Contamination has not been reduced to background.

Action Type: A Notice sent to a Potentially Responsible Party (PRP)
Action Status: A MassDEP piece of correspondence was issued (approvals, NORs, etc.)
Action Date: 11/27/1995
Response Action Outcome: A permanent solution has been achieved. Contamination has not been reduced to background.

Action Type: RLFA
Action Status: FOLFLD
Action Date: 11/28/1995
Response Action Outcome: A permanent solution has been achieved. Contamination has not been reduced to background.

Release:

Release Tracking Number/Current Status: 1-0011145 / RAO
Primary ID: Not reported
Official City: GREENFIELD
Notification: 11/20/1995
Category: TWO HR
Status Date: 01/25/1996
Phase: Not reported
Response Action Outcome: A2 - A permanent solution has been achieved. Contamination has not been reduced to background.
Oil / Haz Material Type: Oil

[Click here to access the MA DEP site for this facility:](#)

Actions:

Action Type: Response Action Outcome - RAO
Action Status: RAO Statement Received
Action Date: 1/25/1996
Response Action Outcome: A permanent solution has been achieved. Contamination has not been reduced to background.

Map ID
Direction
Distance
Elevation

MAP FINDINGS

Site

Database(s)

EDR ID Number
EPA ID Number

MIDDLE SCHOOL (Continued)

S102083728

Action Type: RNF
Action Status: Reportable Release under MGL 21E
Action Date: 1/25/1996
Response Action Outcome: A permanent solution has been achieved. Contamination has not been reduced to background.

Action Type: Immediate Response Action
Action Status: Oral Approval of Plan or Action
Action Date: 11/20/1995
Response Action Outcome: A permanent solution has been achieved. Contamination has not been reduced to background.

Action Type: RLFA
Action Status: FOLOFF
Action Date: 11/20/1995
Response Action Outcome: A permanent solution has been achieved. Contamination has not been reduced to background.

Action Type: Release Disposition
Action Status: Reportable Release under MGL 21E
Action Date: 11/20/1995
Response Action Outcome: A permanent solution has been achieved. Contamination has not been reduced to background.

Action Type: RLFA
Action Status: FOLOFF
Action Date: 11/21/1995
Response Action Outcome: A permanent solution has been achieved. Contamination has not been reduced to background.

Action Type: A Notice sent to a Potentially Responsible Party (PRP)
Action Status: A MassDEP piece of correspondence was issued (approvals, NORs, etc.
Action Date: 11/27/1995
Response Action Outcome: A permanent solution has been achieved. Contamination has not been reduced to background.

Action Type: RLFA
Action Status: FOLFLD
Action Date: 11/28/1995
Response Action Outcome: A permanent solution has been achieved. Contamination has not been reduced to background.

Chemicals:

Chemical: #2 FUEL OIL
Quantity: 1000 gallons
Location Type: SCHOOL
Source: UST
Source: PIPE

Release Tracking Number/Current Status: 1-0011660 / RAO
Primary ID: Not reported
Official City: GREENFIELD
Notification: 01/07/1997
Category: TWO HR
Status Date: 03/14/1997
Phase: Not reported
Response Action Outcome: A1 - A permanent solution has been achieved. Contamination has been

Map ID
Direction
Distance
Elevation

MAP FINDINGS

Site

Database(s)

EDR ID Number
EPA ID Number

MIDDLE SCHOOL (Continued)

S102083728

Oil / Haz Material Type: reduced to background or a threat of release has been eliminated.
Oil

Click here to access the MA DEP site for this facility:

Actions:

Action Type: A Notice sent to a Potentially Responsible Party (PRP)
Action Status: A MassDEP piece of correspondence was issued (approvals, NORs, etc.
Action Date: 1/10/1997
Response Action Outcome: A permanent solution has been achieved. Contamination has been reduced to background or a threat of release has been eliminated.

Action Type: Release Disposition
Action Status: Reportable Release under MGL 21E
Action Date: 1/7/1997
Response Action Outcome: A permanent solution has been achieved. Contamination has been reduced to background or a threat of release has been eliminated.

Action Type: Immediate Response Action
Action Status: Oral Approval of Plan or Action
Action Date: 1/7/1997
Response Action Outcome: A permanent solution has been achieved. Contamination has been reduced to background or a threat of release has been eliminated.

Action Type: RNF
Action Status: Reportable Release under MGL 21E
Action Date: 3/10/1997
Response Action Outcome: A permanent solution has been achieved. Contamination has been reduced to background or a threat of release has been eliminated.

Action Type: Response Action Outcome - RAO
Action Status: RAO Statement Received
Action Date: 3/14/1997
Response Action Outcome: A permanent solution has been achieved. Contamination has been reduced to background or a threat of release has been eliminated.

Chemicals:

Chemical: #2 FUEL OIL
Quantity: 15 gallons
Location Type: SCHOOL
Source: PIPE

87
NNW
1/2-1
0.606 mi.
3201 ft.

FORMER RESIDENCE
189 WELLS ST
GREENFIELD, MA 01301

MA SHWS
MA LAST
MA RELEASE
MA ASBESTOS

S109489397
N/A

Relative:
Lower
Actual:
237 ft.

SHWS:
Release Tracking Number/Current Status: 1-0017331 / RAO
Release Town: GREENFIELD
Notification Date: 01/13/2009
Category: TWO HR
Associated ID: Not reported
Current Status: **Response Action Outcome**
Status Date: 03/16/2009
Phase: Not reported

Map ID
Direction
Distance
Elevation

MAP FINDINGS

Site

Database(s)

EDR ID Number
EPA ID Number

FORMER RESIDENCE (Continued)

S109489397

Response Action Outcome: A2 - A permanent solution has been achieved. Contamination has not been reduced to background.
Oil Or Haz Material: Oil
Location Type: MUNICIPAL
Location Type: RESIDENTIAL
Source: LINE
Source: AST

[Click here to access the MA DEP site for this facility:](#)

Chemicals:

Chemical: FUEL OIL
Quantity: 25 gallons

Actions:

Action Type: Release Disposition
Action Status: Reportable Release under MGL 21E
Action Date: 1/13/2009
Response Action Outcome: A permanent solution has been achieved. Contamination has not been reduced to background.

Action Type: Immediate Response Action
Action Status: Oral Approval of Plan or Action
Action Date: 1/13/2009
Response Action Outcome: A permanent solution has been achieved. Contamination has not been reduced to background.

Action Type: A Notice sent to a Potentially Responsible Party (PRP)
Action Status: A MassDEP piece of correspondence was issued (approvals, NORs, etc.)
Action Date: 1/14/2009
Response Action Outcome: A permanent solution has been achieved. Contamination has not been reduced to background.

Action Type: Response Action Outcome - RAO
Action Status: RAO Statement Received
Action Date: 3/16/2009
Response Action Outcome: A permanent solution has been achieved. Contamination has not been reduced to background.

Action Type: RNFE
Action Status: Transmittal, Notice, or Notification Received
Action Date: 3/16/2009
Response Action Outcome: A permanent solution has been achieved. Contamination has not been reduced to background.

Action Type: Response Action Outcome - RAO
Action Status: Level I - Technical Screen Audit
Action Date: 6/8/2009
Response Action Outcome: A permanent solution has been achieved. Contamination has not been reduced to background.

LAST:

Release Tracking Number/Current Status: 1-0017331 / RAO
Source Type: AST
Release Town: GREENFIELD

Map ID
Direction
Distance
Elevation

MAP FINDINGS

Site

Database(s)

EDR ID Number
EPA ID Number

FORMER RESIDENCE (Continued)

S109489397

Notification Date: 01/13/2009
Category: TWO HR
Associated ID: Not reported
Status Date: 03/16/2009
Phase: Not reported
Response Action Outcome: A2 - A permanent solution has been achieved. Contamination has not been reduced to background.
Oil Or Haz Material: Oil

Chemicals:

Chemical: FUEL OIL
Quantity: 25 gallons
Location Type: MUNICIPAL
Location Type: RESIDENTIAL
Source: LINE
Source: AST

Actions:

Action Type: Release Disposition
Action Status: Reportable Release under MGL 21E
Action Date: 1/13/2009
Response Action Outcome: A permanent solution has been achieved. Contamination has not been reduced to background.

Action Type: Immediate Response Action
Action Status: Oral Approval of Plan or Action
Action Date: 1/13/2009
Response Action Outcome: A permanent solution has been achieved. Contamination has not been reduced to background.

Action Type: A Notice sent to a Potentially Responsible Party (PRP)
Action Status: A MassDEP piece of correspondence was issued (approvals, NORs, etc.)
Action Date: 1/14/2009
Response Action Outcome: A permanent solution has been achieved. Contamination has not been reduced to background.

Action Type: Response Action Outcome - RAO
Action Status: RAO Statement Received
Action Date: 3/16/2009
Response Action Outcome: A permanent solution has been achieved. Contamination has not been reduced to background.

Action Type: RNFE
Action Status: Transmittal, Notice, or Notification Received
Action Date: 3/16/2009
Response Action Outcome: A permanent solution has been achieved. Contamination has not been reduced to background.

Action Type: Response Action Outcome - RAO
Action Status: Level I - Technical Screen Audit
Action Date: 6/8/2009
Response Action Outcome: A permanent solution has been achieved. Contamination has not been reduced to background.

Release:

Release Tracking Number/Current Status: 1-0017331 / RAO
Primary ID: Not reported

Map ID
Direction
Distance
Elevation

MAP FINDINGS

Site

Database(s)

EDR ID Number
EPA ID Number

FORMER RESIDENCE (Continued)

S109489397

Official City: GREENFIELD
Notification: 01/13/2009
Category: TWO HR
Status Date: 03/16/2009
Phase: Not reported
Response Action Outcome: A2 - A permanent solution has been achieved. Contamination has not been reduced to background.
Oil / Haz Material Type: Oil

[Click here to access the MA DEP site for this facility:](#)

Actions:

Action Type: Release Disposition
Action Status: Reportable Release under MGL 21E
Action Date: 1/13/2009
Response Action Outcome: A permanent solution has been achieved. Contamination has not been reduced to background.

Action Type: Immediate Response Action
Action Status: Oral Approval of Plan or Action
Action Date: 1/13/2009
Response Action Outcome: A permanent solution has been achieved. Contamination has not been reduced to background.

Action Type: A Notice sent to a Potentially Responsible Party (PRP)
Action Status: A MassDEP piece of correspondence was issued (approvals, NORs, etc.)
Action Date: 1/14/2009
Response Action Outcome: A permanent solution has been achieved. Contamination has not been reduced to background.

Action Type: Response Action Outcome - RAO
Action Status: RAO Statement Received
Action Date: 3/16/2009
Response Action Outcome: A permanent solution has been achieved. Contamination has not been reduced to background.

Action Type: RNFE
Action Status: Transmittal, Notice, or Notification Received
Action Date: 3/16/2009
Response Action Outcome: A permanent solution has been achieved. Contamination has not been reduced to background.

Action Type: Response Action Outcome - RAO
Action Status: Level I - Technical Screen Audit
Action Date: 6/8/2009
Response Action Outcome: A permanent solution has been achieved. Contamination has not been reduced to background.

Chemicals:

Chemical: FUEL OIL
Quantity: 25 gallons
Location Type: MUNICIPAL
Location Type: RESIDENTIAL
Source: LINE
Source: AST

Map ID
Direction
Distance
Elevation

MAP FINDINGS

Site

Database(s)

EDR ID Number
EPA ID Number

FORMER RESIDENCE (Continued)

S109489397

ASBESTOS:

Notification:	100073891
DEP Region:	WE
Notifiers Name:	AMERICAN ENVIRONMENTAL INC
Start Date:	07/07/2008
End Date:	07/08/2008
Date Entered:	19/06/2008
Entry Date:	06/19/2008
Quantity Material Removed SF:	2300
Quantity Material Removed LF:	3
Project Description:	Trns,FLOOR&SIDING
AR Tracking ID:	Not reported
Super Lic Number:	Not reported
Monitor Lic Number:	Not reported
Lab Lic Number:	Not reported
Year:	Not reported
Sticker Number:	Not reported
Form Type:	Not reported
Fee Status:	Not reported
Facility Phone:	Not reported
Sub Town:	Not reported
Worksite:	Not reported
Occupied:	Not reported
Contractor:	Not reported
Contract Type:	Not reported
Hours:	Not reported
Project Type:	Not reported
Abatement Process:	Not reported
Location:	Not reported
Decon Process:	Not reported
Disposal Methods:	Not reported
Facility Usage:	Not reported
Waiver Given:	Not reported
DEP Waiver Number:	Not reported
DLWD Waiver Number:	Not reported
Small Owner Occ:	Not reported
Owner Name:	Not reported
Owner Address:	Not reported
Owner City:	Not reported
Owner State:	Not reported
On Site Manager Name:	Not reported
On Site Manager Phone:	Not reported
Ins Comp:	Not reported
Policy Number:	Not reported
EXP Date:	Not reported
Facility Size:	Not reported
Transporter Name:	Not reported
Transporter Address:	Not reported
Transporter City:	Not reported
Transporter State:	Not reported
Final Site:	Not reported
Certified Name:	Not reported
Cert Sign Date:	Not reported
Certified Company:	Not reported
Certified Phone:	Not reported
Entered_by:	Not reported

Map ID
Direction
Distance
Elevation

MAP FINDINGS

Site

Database(s)

EDR ID Number
EPA ID Number

88
South
1/2-1
0.610 mi.
3222 ft.

FOOD N FUEL
270 DEERFIELD ST
GREENFIELD, MA 01301

MA SHWS
MA INST CONTROL
MA BROWNFIELDS
MA SPILLS
MA RELEASE

S101035438
N/A

Relative:
Lower

Actual:
131 ft.

SHWS:

Release Tracking Number/Current Status: 1-0000844 / RAO
Release Town: GREENFIELD
Notification Date: 10/15/1990
Category: NONE
Associated ID: Not reported
Current Status: **Response Action Outcome**
Status Date: 09/01/2010
Phase: Not reported
Response Action Outcome: A3 - A permanent solution has been achieved. Contamination has not been reduced to background and an Activity and use Limitation (AUL) has been implemented.

Oil Or Haz Material: Not reported
Location Type: MUNICIPAL
Location Type: AUTO_GAS

[Click here to access the MA DEP site for this facility:](#)

Chemicals:

Chemical: UNKNOWN
Quantity: Not reported

Actions:

Action Type: RLFA
Action Status: FOLFLD
Action Date: 10/11/2005
Response Action Outcome: A permanent solution has been achieved. Contamination has not been reduced to background and an Activity and use Limitation (AUL) has been implemented.

Action Type: Release Disposition
Action Status: Valid Transition Site
Action Date: 10/15/1990
Response Action Outcome: A permanent solution has been achieved. Contamination has not been reduced to background and an Activity and use Limitation (AUL) has been implemented.

Action Type: RLFA
Action Status: FOLFLD
Action Date: 10/25/2004
Response Action Outcome: A permanent solution has been achieved. Contamination has not been reduced to background and an Activity and use Limitation (AUL) has been implemented.

Action Type: Response Action Outcome - RAO
Action Status: Level I - Technical Screen Audit
Action Date: 11/23/2010
Response Action Outcome: A permanent solution has been achieved. Contamination has not been reduced to background and an Activity and use Limitation (AUL) has been implemented.

Action Type: A Notice sent to a Potentially Responsible Party (PRP)

Map ID
Direction
Distance
Elevation

MAP FINDINGS

Site

Database(s)

EDR ID Number
EPA ID Number

FOOD N FUEL (Continued)

S101035438

Action Status:
Action Date:
Response Action Outcome:

A MassDEP piece of correspondence was issued (approvals, NORs, etc. 12/29/2003
A permanent solution has been achieved. Contamination has not been reduced to background and an Activity and use Limitation (AUL) has been implemented.

Action Type:
Action Status:
Action Date:
Response Action Outcome:

Immediate Response Action - DEP Lead
Completion Statement Received
6/2/2009
A permanent solution has been achieved. Contamination has not been reduced to background and an Activity and use Limitation (AUL) has been implemented.

Action Type:
Action Status:
Action Date:
Response Action Outcome:

RLFA
FOLOFF
6/2/2009
A permanent solution has been achieved. Contamination has not been reduced to background and an Activity and use Limitation (AUL) has been implemented.

Action Type:
Action Status:
Action Date:
Response Action Outcome:

Activity and Use Limitation
Level I - Technical Screen Audit
7/27/2012
A permanent solution has been achieved. Contamination has not been reduced to background and an Activity and use Limitation (AUL) has been implemented.

Action Type:
Action Status:
Action Date:
Response Action Outcome:

Immediate Response Action
Written Approval of Plan
7/7/1997
A permanent solution has been achieved. Contamination has not been reduced to background and an Activity and use Limitation (AUL) has been implemented.

Action Type:
Action Status:
Action Date:
Response Action Outcome:

Immediate Response Action
Written Plan Received
7/7/1997
A permanent solution has been achieved. Contamination has not been reduced to background and an Activity and use Limitation (AUL) has been implemented.

Action Type:
Action Status:
Action Date:
Response Action Outcome:

Activity and Use Limitation
Level II - Audit Inspection
8/10/2012
A permanent solution has been achieved. Contamination has not been reduced to background and an Activity and use Limitation (AUL) has been implemented.

Action Type:
Action Status:
Action Date:
Response Action Outcome:

Response Action Outcome - RAO
Level III - Comprehensive Audit
8/10/2012
A permanent solution has been achieved. Contamination has not been reduced to background and an Activity and use Limitation (AUL) has been implemented.

Action Type:
Action Status:

An activity type that is related to an Audit
NAFNVD

Map ID
Direction
Distance
Elevation

MAP FINDINGS

Site

Database(s)

EDR ID Number
EPA ID Number

FOOD N FUEL (Continued)

S101035438

Action Date: 8/10/2012
Response Action Outcome: A permanent solution has been achieved. Contamination has not been reduced to background and an Activity and use Limitation (AUL) has been implemented.

Action Type: RLFA
Action Status: FLDRAN
Action Date: 8/7/2012
Response Action Outcome: A permanent solution has been achieved. Contamination has not been reduced to background and an Activity and use Limitation (AUL) has been implemented.

Action Type: Activity and Use Limitation
Action Status: Transmittal, Notice, or Notification Received
Action Date: 9/1/2010
Response Action Outcome: A permanent solution has been achieved. Contamination has not been reduced to background and an Activity and use Limitation (AUL) has been implemented.

Action Type: Response Action Outcome - RAO
Action Status: RAO Statement Received
Action Date: 9/1/2010
Response Action Outcome: A permanent solution has been achieved. Contamination has not been reduced to background and an Activity and use Limitation (AUL) has been implemented.

Action Type: Activity and Use Limitation
Action Status: Level II - Audit Inspection
Action Date: 9/27/2016
Response Action Outcome: A permanent solution has been achieved. Contamination has not been reduced to background and an Activity and use Limitation (AUL) has been implemented.

Action Type: RLFA
Action Status: FLDRUN
Action Date: 9/27/2016
Response Action Outcome: A permanent solution has been achieved. Contamination has not been reduced to background and an Activity and use Limitation (AUL) has been implemented.

Action Type: An activity type that is related to an Audit
Action Status: NAFNVD
Action Date: 9/27/2016
Response Action Outcome: A permanent solution has been achieved. Contamination has not been reduced to background and an Activity and use Limitation (AUL) has been implemented.

INST CONTROL:

Release Tracking Number: 1-0000844
Action Type: AUL
Action Stat: RECPT
Action Date: 09/01/2010
Response Action Outcome: A3 - A permanent solution has been achieved. Contamination has not been reduced to background and an Activity and use Limitation (AUL) has been implemented.

Map ID
Direction
Distance
Elevation

MAP FINDINGS

Site

Database(s)

EDR ID Number
EPA ID Number

FOOD N FUEL (Continued)

S101035438

Release Tracking Number: 1-0000844
Action Type: AUL
Action Stat: SNAUDI
Action Date: 08/10/2012
Response Action Outcome: A3 - A permanent solution has been achieved. Contamination has not been reduced to background and an Activity and use Limitation (AUL) has been implemented.

Release Tracking Number: 1-0000844
Action Type: AUL
Action Stat: SNAUDI
Action Date: 09/27/2016
Response Action Outcome: A3 - A permanent solution has been achieved. Contamination has not been reduced to background and an Activity and use Limitation (AUL) has been implemented.

Release Tracking Number: 1-0000844
Action Type: AUL
Action Stat: TSAUD
Action Date: 07/27/2012
Response Action Outcome: A3 - A permanent solution has been achieved. Contamination has not been reduced to background and an Activity and use Limitation (AUL) has been implemented.

BROWNFIELDS 2:

RTN: 1-0000844
RAO Class: A3
Other RTNs: Not reported
Current Owner: Town of Greenfield
MCP Status: RAO
AUL: Yes
COCs: Unknown
Former Use: Auto Gas, Municipal
Current Use: Not reported
Total Acreage: 0.25

MA Spills:

Facility ID:	1-0844	Spill ID:	W90-0449
Staff Lead:	JONES, L	Date Entered:	Not reported
Last Entered:	19900905	First Response:	19900707
Spill Date:	19900707	Spill Time:	10:00AM
Report Date:	19900707	Report Time:	10:20AM
Case Closed:	YES	Mat Type:	PETROLEUM
Virgin Waste:	VIRGIN	Contam Soil:	Not reported
Env Impact:	SOIL	Other Impact:	Not reported
Material:	GASOLINE	Other Material:	Not reported
Qty Reported:	UNKNOWN	Qty Actual:	UNKNOWN
Qty Reported:	-----	Qty Actual:	-----
CAS No:	Not reported	PCB Lev (ppm):	NONE
Source:	U.S.T.	Other Source:	Not reported
Incident:	LEAK	Other Incdnt:	Not reported
Cleanup Type:	---	Contractor:	NOT USED
Referral:	SA	LUST Elig:	YES
Report Prep:	Not reported	Category:	Not reported
Notifier:	FIRE DEP. CHIEF HERZIG, GREENFIELD FIRE		
Notif Tel:	Not reported		

Map ID
Direction
Distance
Elevation

MAP FINDINGS

Site

Database(s)

EDR ID Number
EPA ID Number

FOOD N FUEL (Continued)

S101035438

Days/Close: 0

Release:

Release Tracking Number/Current Status: 1-0000844 / RAO
Primary ID: Not reported
Official City: GREENFIELD
Notification: 10/15/1990
Category: NONE
Status Date: 09/01/2010
Phase: Not reported
Response Action Outcome: A3 - A permanent solution has been achieved. Contamination has not been reduced to background and an Activity and use Limitation (AUL) has been implemented.
Oil / Haz Material Type: Not reported

[Click here to access the MA DEP site for this facility:](#)

Actions:

Action Type: RLFA
Action Status: FOLFLD
Action Date: 10/11/2005
Response Action Outcome: A permanent solution has been achieved. Contamination has not been reduced to background and an Activity and use Limitation (AUL) has been implemented.

Action Type: Release Disposition
Action Status: Valid Transition Site
Action Date: 10/15/1990
Response Action Outcome: A permanent solution has been achieved. Contamination has not been reduced to background and an Activity and use Limitation (AUL) has been implemented.

Action Type: RLFA
Action Status: FOLFLD
Action Date: 10/25/2004
Response Action Outcome: A permanent solution has been achieved. Contamination has not been reduced to background and an Activity and use Limitation (AUL) has been implemented.

Action Type: Response Action Outcome - RAO
Action Status: Level I - Technical Screen Audit
Action Date: 11/23/2010
Response Action Outcome: A permanent solution has been achieved. Contamination has not been reduced to background and an Activity and use Limitation (AUL) has been implemented.

Action Type: A Notice sent to a Potentially Responsible Party (PRP)
Action Status: A MassDEP piece of correspondence was issued (approvals, NORs, etc.
Action Date: 12/29/2003
Response Action Outcome: A permanent solution has been achieved. Contamination has not been reduced to background and an Activity and use Limitation (AUL) has been implemented.

Action Type: Immediate Response Action - DEP Lead
Action Status: Completion Statement Received
Action Date: 6/2/2009

Map ID
Direction
Distance
Elevation

MAP FINDINGS

Site

Database(s)

EDR ID Number
EPA ID Number

FOOD N FUEL (Continued)

S101035438

Response Action Outcome: A permanent solution has been achieved. Contamination has not been reduced to background and an Activity and use Limitation (AUL) has been implemented.

Action Type: RLFA
Action Status: FOLOFF
Action Date: 6/2/2009

Response Action Outcome: A permanent solution has been achieved. Contamination has not been reduced to background and an Activity and use Limitation (AUL) has been implemented.

Action Type: Activity and Use Limitation
Action Status: Level I - Technical Screen Audit
Action Date: 7/27/2012

Response Action Outcome: A permanent solution has been achieved. Contamination has not been reduced to background and an Activity and use Limitation (AUL) has been implemented.

Action Type: Immediate Response Action
Action Status: Written Approval of Plan
Action Date: 7/7/1997

Response Action Outcome: A permanent solution has been achieved. Contamination has not been reduced to background and an Activity and use Limitation (AUL) has been implemented.

Action Type: Immediate Response Action
Action Status: Written Plan Received
Action Date: 7/7/1997

Response Action Outcome: A permanent solution has been achieved. Contamination has not been reduced to background and an Activity and use Limitation (AUL) has been implemented.

Action Type: Activity and Use Limitation
Action Status: Level II - Audit Inspection
Action Date: 8/10/2012

Response Action Outcome: A permanent solution has been achieved. Contamination has not been reduced to background and an Activity and use Limitation (AUL) has been implemented.

Action Type: Response Action Outcome - RAO
Action Status: Level III - Comprehensive Audit
Action Date: 8/10/2012

Response Action Outcome: A permanent solution has been achieved. Contamination has not been reduced to background and an Activity and use Limitation (AUL) has been implemented.

Action Type: An activity type that is related to an Audit
Action Status: NAFNVD
Action Date: 8/10/2012

Response Action Outcome: A permanent solution has been achieved. Contamination has not been reduced to background and an Activity and use Limitation (AUL) has been implemented.

Action Type: RLFA
Action Status: FLDRAN
Action Date: 8/7/2012

Response Action Outcome: A permanent solution has been achieved. Contamination has not been

Map ID
Direction
Distance
Elevation

MAP FINDINGS

Site

Database(s)

EDR ID Number
EPA ID Number

FOOD N FUEL (Continued)

S101035438

reduced to background and an Activity and use Limitation (AUL) has been implemented.

Action Type: Activity and Use Limitation
Action Status: Transmittal, Notice, or Notification Received
Action Date: 9/1/2010
Response Action Outcome: A permanent solution has been achieved. Contamination has not been reduced to background and an Activity and use Limitation (AUL) has been implemented.

Action Type: Response Action Outcome - RAO
Action Status: RAO Statement Received
Action Date: 9/1/2010
Response Action Outcome: A permanent solution has been achieved. Contamination has not been reduced to background and an Activity and use Limitation (AUL) has been implemented.

Action Type: Activity and Use Limitation
Action Status: Level II - Audit Inspection
Action Date: 9/27/2016
Response Action Outcome: A permanent solution has been achieved. Contamination has not been reduced to background and an Activity and use Limitation (AUL) has been implemented.

Action Type: RLFA
Action Status: FLDRUN
Action Date: 9/27/2016
Response Action Outcome: A permanent solution has been achieved. Contamination has not been reduced to background and an Activity and use Limitation (AUL) has been implemented.

Action Type: An activity type that is related to an Audit
Action Status: NAFNVD
Action Date: 9/27/2016
Response Action Outcome: A permanent solution has been achieved. Contamination has not been reduced to background and an Activity and use Limitation (AUL) has been implemented.

Chemicals:
Chemical: UNKNOWN
Quantity: Not reported
Location Type: MUNICIPAL
Location Type: AUTO_GAS

89
South
1/2-1
0.623 mi.
3290 ft.

**NEAR SCHOOL
MERIDIAN ST
GREENFIELD, MA 01360**

**MA SHWS S108348044
MA RELEASE N/A**

Relative: SHWS:
Lower Release Tracking Number/Current Status: 1-0016411 / RAO
Release Town: GREENFIELD
Notification Date: 11/15/2006
Category: TWO HR
Associated ID: Not reported
Current Status: **Response Action Outcome**

Map ID
Direction
Distance
Elevation

MAP FINDINGS

Site

Database(s)

EDR ID Number
EPA ID Number

NEAR SCHOOL (Continued)

S108348044

Status Date: 01/12/2007
Phase: Not reported
Response Action Outcome: A2 - A permanent solution has been achieved. Contamination has not been reduced to background.
Oil Or Haz Material: Not reported
Location Type: MUNICIPAL
Location Type: ROADWAY
Source: VEHICLE
Source: HOSE

[Click here to access the MA DEP site for this facility:](#)

Chemicals:
Chemical: HYDRAULIC OIL
Quantity: 10 gallons

Actions:
Action Type: Response Action Outcome - RAO
Action Status: RAO Statement Received
Action Date: 1/12/2007
Response Action Outcome: A permanent solution has been achieved. Contamination has not been reduced to background.

Action Type: RNF
Action Status: Reportable Release under MGL 21E
Action Date: 1/12/2007
Response Action Outcome: A permanent solution has been achieved. Contamination has not been reduced to background.

Action Type: Immediate Response Action
Action Status: Oral Approval of Plan or Action
Action Date: 11/15/2006
Response Action Outcome: A permanent solution has been achieved. Contamination has not been reduced to background.

Action Type: Release Disposition
Action Status: Reportable Release under MGL 21E
Action Date: 11/15/2006
Response Action Outcome: A permanent solution has been achieved. Contamination has not been reduced to background.

Action Type: A Notice sent to a Potentially Responsible Party (PRP)
Action Status: A MassDEP piece of correspondence was issued (approvals, NORs, etc.
Action Date: 11/16/2006
Response Action Outcome: A permanent solution has been achieved. Contamination has not been reduced to background.

Action Type: Immediate Response Action
Action Status: Oral Approval of Plan or Action
Action Date: 11/29/2006
Response Action Outcome: A permanent solution has been achieved. Contamination has not been reduced to background.

Action Type: Response Action Outcome - RAO
Action Status: Level I - Technical Screen Audit
Action Date: 2/15/2007

Map ID
Direction
Distance
Elevation

MAP FINDINGS

Site

Database(s)

EDR ID Number
EPA ID Number

NEAR SCHOOL (Continued)

S108348044

Response Action Outcome: A permanent solution has been achieved. Contamination has not been reduced to background.

Release Tracking Number/Current Status: 1-0016411 / RAO

Release Town: GREENFIELD

Notification Date: 11/15/2006

Category: TWO HR

Associated ID: Not reported

Current Status: **Response Action Outcome**

Status Date: 01/12/2007

Phase: Not reported

Response Action Outcome: A2 - A permanent solution has been achieved. Contamination has not been reduced to background.

Oil Or Haz Material: Not reported

Location Type: MUNICIPAL

Location Type: ROADWAY

Source: VEHICLE

Source: HOSE

[Click here to access the MA DEP site for this facility:](#)

Chemicals:

Chemical: HYDRAULIC OIL

Quantity: 10 gallons

Actions:

Action Type: Response Action Outcome - RAO

Action Status: RAO Statement Received

Action Date: 1/12/2007

Response Action Outcome: A permanent solution has been achieved. Contamination has not been reduced to background.

Action Type: RNF

Action Status: Reportable Release under MGL 21E

Action Date: 1/12/2007

Response Action Outcome: A permanent solution has been achieved. Contamination has not been reduced to background.

Action Type: Immediate Response Action

Action Status: Oral Approval of Plan or Action

Action Date: 11/15/2006

Response Action Outcome: A permanent solution has been achieved. Contamination has not been reduced to background.

Action Type: Release Disposition

Action Status: Reportable Release under MGL 21E

Action Date: 11/15/2006

Response Action Outcome: A permanent solution has been achieved. Contamination has not been reduced to background.

Action Type: A Notice sent to a Potentially Responsible Party (PRP)

Action Status: A MassDEP piece of correspondence was issued (approvals, NORs, etc.

Action Date: 11/16/2006

Response Action Outcome: A permanent solution has been achieved. Contamination has not been reduced to background.

Map ID
Direction
Distance
Elevation

MAP FINDINGS

Site

Database(s)

EDR ID Number
EPA ID Number

NEAR SCHOOL (Continued)

S108348044

Action Type: Immediate Response Action
Action Status: Oral Approval of Plan or Action
Action Date: 11/29/2006
Response Action Outcome: A permanent solution has been achieved. Contamination has not been reduced to background.

Action Type: Response Action Outcome - RAO
Action Status: Level I - Technical Screen Audit
Action Date: 2/15/2007
Response Action Outcome: A permanent solution has been achieved. Contamination has not been reduced to background.

Release:

Release Tracking Number/Current Status: 1-0016411 / RAO
Primary ID: Not reported
Official City: GREENFIELD
Notification: 11/15/2006
Category: TWO HR
Status Date: 01/12/2007
Phase: Not reported
Response Action Outcome: A2 - A permanent solution has been achieved. Contamination has not been reduced to background.
Oil / Haz Material Type: Not reported

[Click here to access the MA DEP site for this facility:](#)

Actions:

Action Type: Response Action Outcome - RAO
Action Status: RAO Statement Received
Action Date: 1/12/2007
Response Action Outcome: A permanent solution has been achieved. Contamination has not been reduced to background.

Action Type: RNF
Action Status: Reportable Release under MGL 21E
Action Date: 1/12/2007
Response Action Outcome: A permanent solution has been achieved. Contamination has not been reduced to background.

Action Type: Immediate Response Action
Action Status: Oral Approval of Plan or Action
Action Date: 11/15/2006
Response Action Outcome: A permanent solution has been achieved. Contamination has not been reduced to background.

Action Type: Release Disposition
Action Status: Reportable Release under MGL 21E
Action Date: 11/15/2006
Response Action Outcome: A permanent solution has been achieved. Contamination has not been reduced to background.

Action Type: A Notice sent to a Potentially Responsible Party (PRP)
Action Status: A MassDEP piece of correspondence was issued (approvals, NORs, etc.)
Action Date: 11/16/2006
Response Action Outcome: A permanent solution has been achieved. Contamination has not been

Map ID
Direction
Distance
Elevation

MAP FINDINGS

Site

Database(s)

EDR ID Number
EPA ID Number

NEAR SCHOOL (Continued)

S108348044

reduced to background.

Action Type: Immediate Response Action
Action Status: Oral Approval of Plan or Action
Action Date: 11/29/2006
Response Action Outcome: A permanent solution has been achieved. Contamination has not been reduced to background.

Action Type: Response Action Outcome - RAO
Action Status: Level I - Technical Screen Audit
Action Date: 2/15/2007
Response Action Outcome: A permanent solution has been achieved. Contamination has not been reduced to background.

Chemicals:
Chemical: HYDRAULIC OIL
Quantity: 10 gallons
Location Type: MUNICIPAL
Location Type: ROADWAY
Source: VEHICLE
Source: HOSE

90
NE
1/2-1
0.624 mi.
3295 ft.

POLE 143/3
9 MADISON CIR
GREENFIELD, MA

MA SHWS S110361034
MA RELEASE N/A

Relative:
Higher

Actual:
269 ft.

SHWS:
Release Tracking Number/Current Status: 1-0017854 / RAO
Release Town: GREENFIELD
Notification Date: 05/27/2010
Category: TWO HR
Associated ID: Not reported
Current Status: **Response Action Outcome**
Status Date: 08/02/2010
Phase: Not reported
Response Action Outcome: A2 - A permanent solution has been achieved. Contamination has not been reduced to background.

Oil Or Haz Material: Not reported
Location Type: ROADWAY
Source: TRANSFORM

[Click here to access the MA DEP site for this facility:](#)

Chemicals:
Chemical: TRANSFORMER OIL (UNKNOWN PCB CONTENT)
Quantity: 30 gallons

Actions:
Action Type: Response Action Outcome - RAO
Action Status: Level I - Technical Screen Audit
Action Date: 10/25/2010
Response Action Outcome: A permanent solution has been achieved. Contamination has not been reduced to background.

Map ID
Direction
Distance
Elevation

MAP FINDINGS

Site

Database(s)

EDR ID Number
EPA ID Number

POLE 143/3 (Continued)

S110361034

Action Type:	Release Disposition
Action Status:	Reportable Release under MGL 21E
Action Date:	5/27/2010
Response Action Outcome:	A permanent solution has been achieved. Contamination has not been reduced to background.
Action Type:	Immediate Response Action
Action Status:	Oral Approval of Plan or Action
Action Date:	5/27/2010
Response Action Outcome:	A permanent solution has been achieved. Contamination has not been reduced to background.
Action Type:	A Notice sent to a Potentially Responsible Party (PRP)
Action Status:	A MassDEP piece of correspondence was issued (approvals, NORs, etc.
Action Date:	6/17/2010
Response Action Outcome:	A permanent solution has been achieved. Contamination has not been reduced to background.
Action Type:	RNFE
Action Status:	Transmittal, Notice, or Notification Received
Action Date:	7/27/2010
Response Action Outcome:	A permanent solution has been achieved. Contamination has not been reduced to background.
Action Type:	Response Action Outcome - RAO
Action Status:	RAO Statement Received
Action Date:	8/2/2010
Response Action Outcome:	A permanent solution has been achieved. Contamination has not been reduced to background.

Release:

Release Tracking Number/Current Status:	1-0017854 / RAO
Primary ID:	Not reported
Official City:	GREENFIELD
Notification:	05/27/2010
Category:	TWO HR
Status Date:	08/02/2010
Phase:	Not reported
Response Action Outcome:	A2 - A permanent solution has been achieved. Contamination has not been reduced to background.
Oil / Haz Material Type:	Not reported

[Click here to access the MA DEP site for this facility:](#)

Actions:

Action Type:	Response Action Outcome - RAO
Action Status:	Level I - Technical Screen Audit
Action Date:	10/25/2010
Response Action Outcome:	A permanent solution has been achieved. Contamination has not been reduced to background.
Action Type:	Release Disposition
Action Status:	Reportable Release under MGL 21E
Action Date:	5/27/2010
Response Action Outcome:	A permanent solution has been achieved. Contamination has not been

Map ID
Direction
Distance
Elevation

MAP FINDINGS

Site

Database(s)

EDR ID Number
EPA ID Number

POLE 143/3 (Continued)

S110361034

reduced to background.

Action Type: Immediate Response Action
Action Status: Oral Approval of Plan or Action
Action Date: 5/27/2010
Response Action Outcome: A permanent solution has been achieved. Contamination has not been reduced to background.

Action Type: A Notice sent to a Potentially Responsible Party (PRP)
Action Status: A MassDEP piece of correspondence was issued (approvals, NORs, etc.
Action Date: 6/17/2010
Response Action Outcome: A permanent solution has been achieved. Contamination has not been reduced to background.

Action Type: RNFE
Action Status: Transmittal, Notice, or Notification Received
Action Date: 7/27/2010
Response Action Outcome: A permanent solution has been achieved. Contamination has not been reduced to background.

Action Type: Response Action Outcome - RAO
Action Status: RAO Statement Received
Action Date: 8/2/2010
Response Action Outcome: A permanent solution has been achieved. Contamination has not been reduced to background.

Chemicals:
Chemical: TRANSFORMER OIL (UNKNOWN PCB CONTENT)
Quantity: 30 gallons
Location Type: ROADWAY
Source: TRANSFORM

91
ENE
1/2-1
0.671 mi.
3541 ft.

**ESTATE OF JORGE L GONZALEZ
41 MADISON CIRCLE
GREENFIELD, MA 01301**

**MA SHWS S114965435
MA LAST N/A
MA RELEASE**

Relative: SHWS:
Higher Release Tracking Number/Current Status: 1-0019269 / PSNC
Actual: Release Town: GREENFIELD
274 ft. Notification Date: 11/12/2013
Category: TWO HR
Associated ID: Not reported
Current Status: **PSNC**
Status Date: 08/28/2015
Phase: Not reported
Response Action Outcome: -
Oil Or Haz Material: Oil
Location Type: RESIDENTIAL
Source: AST
Source: OHMDELIVER

[Click here to access the MA DEP site for this facility:](#)

Map ID
Direction
Distance
Elevation

MAP FINDINGS

Site

Database(s)

EDR ID Number
EPA ID Number

ESTATE OF JORGE L GONZALEZ (Continued)

S114965435

Chemicals:

Chemical: #2 FUEL OIL
Quantity: 100 gallons

Actions:

Action Type: RNF
Action Status: Reportable Release under MGL 21E
Action Date: 1/9/2014
Response Action Outcome: Not reported

Action Type: Immediate Response Action
Action Status: Oral Approval of Plan or Action
Action Date: 11/12/2013
Response Action Outcome: Not reported

Action Type: Release Disposition
Action Status: Reportable Release under MGL 21E
Action Date: 11/12/2013
Response Action Outcome: Not reported

Action Type: RLFA
Action Status: FLDD1A
Action Date: 11/12/2013
Response Action Outcome: Not reported

Action Type: RLFA
Action Status: FLDDO
Action Date: 11/13/2013
Response Action Outcome: Not reported

Action Type: RLFA
Action Status: FLDDO
Action Date: 11/14/2013
Response Action Outcome: Not reported

Action Type: RLFA
Action Status: FLDDO
Action Date: 11/15/2013
Response Action Outcome: Not reported

Action Type: A Notice sent to a Potentially Responsible Party (PRP)
Action Status: A MassDEP piece of correspondence was issued (approvals, NORs, etc.)
Action Date: 11/19/2013
Response Action Outcome: Not reported

Action Type: Compliance and Enforcement Action
Action Status: NORA
Action Date: 11/19/2013
Response Action Outcome: Not reported

Action Type: RLFA
Action Status: FLDDO
Action Date: 11/22/2013
Response Action Outcome: Not reported

Action Type: BOL
Action Status: Transmittal, Notice, or Notification Received

Map ID
Direction
Distance
Elevation

MAP FINDINGS

Site

Database(s)

EDR ID Number
EPA ID Number

ESTATE OF JORGE L GONZALEZ (Continued)

S114965435

Action Date:	11/26/2014
Response Action Outcome:	Not reported
Action Type:	RLFA
Action Status:	FOLOFF
Action Date:	12/2/2014
Response Action Outcome:	Not reported
Action Type:	Immediate Response Action
Action Status:	Oral Approval of Plan or Action
Action Date:	12/2/2014
Response Action Outcome:	Not reported
Action Type:	Response Action Outcome - RAO
Action Status:	Level I - Technical Screen Audit
Action Date:	2/4/2016
Response Action Outcome:	Not reported
Action Type:	FTLI
Action Status:	APPREC
Action Date:	4/9/2014
Response Action Outcome:	Not reported
Action Type:	FTLI
Action Status:	APPACC
Action Date:	5/14/2014
Response Action Outcome:	Not reported
Action Type:	Immediate Response Action - DEP Lead
Action Status:	Completion Statement Received
Action Date:	6/25/2014
Response Action Outcome:	Not reported
Action Type:	BOL
Action Status:	SHPFAC
Action Date:	7/23/2015
Response Action Outcome:	Not reported
Action Type:	Response Action Outcome - RAO
Action Status:	PSNRCD
Action Date:	8/28/2015
Response Action Outcome:	Not reported
Action Type:	Immediate Response Action
Action Status:	Completion Statement Received
Action Date:	8/28/2015
Response Action Outcome:	Not reported
Action Type:	FTLI
Action Status:	Action Status or AUL Terminated
Action Date:	9/16/2015
Response Action Outcome:	Not reported

LAST:

Release Tracking Number/Current Status: 1-0019269 / PSNC
Source Type: AST

Map ID
Direction
Distance
Elevation

MAP FINDINGS

Site

Database(s)

EDR ID Number
EPA ID Number

ESTATE OF JORGE L GONZALEZ (Continued)

S114965435

Release Town: GREENFIELD
Notification Date: 11/12/2013
Category: TWO HR
Associated ID: Not reported
Status Date: 08/28/2015
Phase: Not reported
Response Action Outcome: -
Oil Or Haz Material: Oil

Chemicals:

Chemical: #2 FUEL OIL
Quantity: 100 gallons
Location Type: RESIDENTIAL
Source: AST
Source: OHMDELIVER

Actions:

Action Type: RNF
Action Status: Reportable Release under MGL 21E
Action Date: 1/9/2014
Response Action Outcome: Not reported

Action Type: Immediate Response Action
Action Status: Oral Approval of Plan or Action
Action Date: 11/12/2013
Response Action Outcome: Not reported

Action Type: Release Disposition
Action Status: Reportable Release under MGL 21E
Action Date: 11/12/2013
Response Action Outcome: Not reported

Action Type: RLFA
Action Status: FLDD1A
Action Date: 11/12/2013
Response Action Outcome: Not reported

Action Type: RLFA
Action Status: FLDDO
Action Date: 11/13/2013
Response Action Outcome: Not reported

Action Type: RLFA
Action Status: FLDDO
Action Date: 11/14/2013
Response Action Outcome: Not reported

Action Type: RLFA
Action Status: FLDDO
Action Date: 11/15/2013
Response Action Outcome: Not reported

Action Type: A Notice sent to a Potentially Responsible Party (PRP)
Action Status: A MassDEP piece of correspondence was issued (approvals, NORs, etc.
Action Date: 11/19/2013
Response Action Outcome: Not reported

Action Type: Compliance and Enforcement Action

Map ID
Direction
Distance
Elevation

MAP FINDINGS

Site

Database(s)

EDR ID Number
EPA ID Number

ESTATE OF JORGE L GONZALEZ (Continued)

S114965435

Action Status:	NORA
Action Date:	11/19/2013
Response Action Outcome:	Not reported
Action Type:	RLFA
Action Status:	FLDDO
Action Date:	11/22/2013
Response Action Outcome:	Not reported
Action Type:	BOL
Action Status:	Transmittal, Notice, or Notification Received
Action Date:	11/26/2014
Response Action Outcome:	Not reported
Action Type:	RLFA
Action Status:	FOLOFF
Action Date:	12/2/2014
Response Action Outcome:	Not reported
Action Type:	Immediate Response Action
Action Status:	Oral Approval of Plan or Action
Action Date:	12/2/2014
Response Action Outcome:	Not reported
Action Type:	Response Action Outcome - RAO
Action Status:	Level I - Technical Screen Audit
Action Date:	2/4/2016
Response Action Outcome:	Not reported
Action Type:	FTLI
Action Status:	APPREC
Action Date:	4/9/2014
Response Action Outcome:	Not reported
Action Type:	FTLI
Action Status:	APPACC
Action Date:	5/14/2014
Response Action Outcome:	Not reported
Action Type:	Immediate Response Action - DEP Lead
Action Status:	Completion Statement Received
Action Date:	6/25/2014
Response Action Outcome:	Not reported
Action Type:	BOL
Action Status:	SHPFAC
Action Date:	7/23/2015
Response Action Outcome:	Not reported
Action Type:	Response Action Outcome - RAO
Action Status:	PSNRCD
Action Date:	8/28/2015
Response Action Outcome:	Not reported
Action Type:	Immediate Response Action
Action Status:	Completion Statement Received
Action Date:	8/28/2015

Map ID
Direction
Distance
Elevation

MAP FINDINGS

Site

Database(s)

EDR ID Number
EPA ID Number

ESTATE OF JORGE L GONZALEZ (Continued)

S114965435

Response Action Outcome: Not reported

Action Type: FTLI
Action Status: Action Status or AUL Terminated
Action Date: 9/16/2015
Response Action Outcome: Not reported

Release:

Release Tracking Number/Current Status: 1-0019269 / PSNC
Primary ID: Not reported
Official City: GREENFIELD
Notification: 11/12/2013
Category: TWO HR
Status Date: 08/28/2015
Phase: Not reported
Response Action Outcome: -
Oil / Haz Material Type: Oil

[Click here to access the MA DEP site for this facility:](#)

Actions:

Action Type: RNF
Action Status: Reportable Release under MGL 21E
Action Date: 1/9/2014
Response Action Outcome: Not reported

Action Type: Immediate Response Action
Action Status: Oral Approval of Plan or Action
Action Date: 11/12/2013
Response Action Outcome: Not reported

Action Type: Release Disposition
Action Status: Reportable Release under MGL 21E
Action Date: 11/12/2013
Response Action Outcome: Not reported

Action Type: RLFA
Action Status: FLDD1A
Action Date: 11/12/2013
Response Action Outcome: Not reported

Action Type: RLFA
Action Status: FLDDO
Action Date: 11/13/2013
Response Action Outcome: Not reported

Action Type: RLFA
Action Status: FLDDO
Action Date: 11/14/2013
Response Action Outcome: Not reported

Action Type: RLFA
Action Status: FLDDO
Action Date: 11/15/2013
Response Action Outcome: Not reported

Map ID
Direction
Distance
Elevation

MAP FINDINGS

Site

Database(s)

EDR ID Number
EPA ID Number

ESTATE OF JORGE L GONZALEZ (Continued)

S114965435

Action Type: A Notice sent to a Potentially Responsible Party (PRP)
Action Status: A MassDEP piece of correspondence was issued (approvals, NORs, etc.
Action Date: 11/19/2013
Response Action Outcome: Not reported

Action Type: Compliance and Enforcement Action
Action Status: NORA
Action Date: 11/19/2013
Response Action Outcome: Not reported

Action Type: RLFA
Action Status: FLDDO
Action Date: 11/22/2013
Response Action Outcome: Not reported

Action Type: BOL
Action Status: Transmittal, Notice, or Notification Received
Action Date: 11/26/2014
Response Action Outcome: Not reported

Action Type: RLFA
Action Status: FOLOFF
Action Date: 12/2/2014
Response Action Outcome: Not reported

Action Type: Immediate Response Action
Action Status: Oral Approval of Plan or Action
Action Date: 12/2/2014
Response Action Outcome: Not reported

Action Type: Response Action Outcome - RAO
Action Status: Level I - Technical Screen Audit
Action Date: 2/4/2016
Response Action Outcome: Not reported

Action Type: FTLI
Action Status: APPREC
Action Date: 4/9/2014
Response Action Outcome: Not reported

Action Type: FTLI
Action Status: APPACC
Action Date: 5/14/2014
Response Action Outcome: Not reported

Action Type: Immediate Response Action - DEP Lead
Action Status: Completion Statement Received
Action Date: 6/25/2014
Response Action Outcome: Not reported

Action Type: BOL
Action Status: SHPFAC
Action Date: 7/23/2015
Response Action Outcome: Not reported

Action Type: Response Action Outcome - RAO
Action Status: PSNRCD

Map ID
Direction
Distance
Elevation

MAP FINDINGS

Site

Database(s)

EDR ID Number
EPA ID Number

ESTATE OF JORGE L GONZALEZ (Continued)

S114965435

Action Date: 8/28/2015
Response Action Outcome: Not reported

Action Type: Immediate Response Action
Action Status: Completion Statement Received
Action Date: 8/28/2015
Response Action Outcome: Not reported

Action Type: FTLI
Action Status: Action Status or AUL Terminated
Action Date: 9/16/2015
Response Action Outcome: Not reported

Chemicals:
Chemical: #2 FUEL OIL
Quantity: 100 gallons
Location Type: RESIDENTIAL
Source: AST
Source: OHMDELIVER

92
NNE
1/2-1
0.700 mi.
3696 ft.

**FORMER HOLY TRINITY SCHOOL
10 BEACON STREET
GREENFIELD, MA**

**MA SHWS
MA LUST
MA INST CONTROL
MA RELEASE**

**S113882640
N/A**

**Relative:
Higher
Actual:
256 ft.**

SHWS:
Release Tracking Number/Current Status: 1-0019167 / PSC
Release Town: GREENFIELD
Notification Date: 07/26/2013
Category: 72 HR
Associated ID: Not reported
Current Status: PSC
Status Date: 02/27/2017
Phase: PHASE II
Response Action Outcome: -
Oil Or Haz Material: Oil
Location Type: PRIVPROP
Source: TANK
Source: UST
Source: USTOTHER

[Click here to access the MA DEP site for this facility:](#)

Chemicals:
Chemical: #2 FUEL OIL
Quantity: 2.16 inches

Actions:
Action Type: Activity and Use Limitation
Action Status: Transmittal, Notice, or Notification Received
Action Date: 1/11/2017
Response Action Outcome: Not reported

Action Type: Immediate Response Action
Action Status: Level I - Technical Screen Audit

Map ID
Direction
Distance
Elevation

MAP FINDINGS

Site

Database(s)

EDR ID Number
EPA ID Number

FORMER HOLY TRINITY SCHOOL (Continued)

S113882640

Action Date:	1/14/2014
Response Action Outcome:	Not reported
Action Type:	Activity and Use Limitation
Action Status:	Fee Received - FMCRA Use Only
Action Date:	1/17/2017
Response Action Outcome:	Not reported
Action Type:	Immediate Response Action
Action Status:	Status or Interim Report Received
Action Date:	11/26/2013
Response Action Outcome:	Not reported
Action Type:	Response Action Outcome - RAO
Action Status:	PSARCD
Action Date:	2/27/2017
Response Action Outcome:	Not reported
Action Type:	Release Abatement Measure
Action Status:	Written Plan Received
Action Date:	5/1/2015
Response Action Outcome:	Not reported
Action Type:	BOL
Action Status:	Transmittal, Notice, or Notification Received
Action Date:	6/24/2015
Response Action Outcome:	Not reported
Action Type:	Response Action Outcome - RAO
Action Status:	Level I - Technical Screen Audit
Action Date:	6/27/2017
Response Action Outcome:	Not reported
Action Type:	Immediate Response Action
Action Status:	Status or Interim Report Received
Action Date:	6/3/2014
Response Action Outcome:	Not reported
Action Type:	RLFA
Action Status:	FOLOFF
Action Date:	6/8/2015
Response Action Outcome:	Not reported
Action Type:	Immediate Response Action
Action Status:	IRA Assessment Only
Action Date:	7/26/2013
Response Action Outcome:	Not reported
Action Type:	Release Disposition
Action Status:	Reportable Release under MGL 21E
Action Date:	7/26/2013
Response Action Outcome:	Not reported
Action Type:	Phase 1
Action Status:	Completion Statement Received
Action Date:	7/29/2014
Response Action Outcome:	Not reported

Map ID
Direction
Distance
Elevation

MAP FINDINGS

Site

Database(s)

EDR ID Number
EPA ID Number

FORMER HOLY TRINITY SCHOOL (Continued)

S113882640

Action Type: Tier Classification
Action Status: Transmittal, Notice, or Notification Received
Action Date: 7/29/2014
Response Action Outcome: Not reported

Action Type: Immediate Response Action
Action Status: Completion Statement Received
Action Date: 7/29/2014
Response Action Outcome: Not reported

Action Type: Tier Classification
Action Status: Tier 2 Classification
Action Date: 7/29/2014
Response Action Outcome: Not reported

Action Type: BOL
Action Status: SHPFAC
Action Date: 7/31/2015
Response Action Outcome: Not reported

Action Type: Tier Classification
Action Status: Level I - Technical Screen Audit
Action Date: 8/25/2014
Response Action Outcome: Not reported

Action Type: Phase 1
Action Status: Level I - Technical Screen Audit
Action Date: 8/25/2014
Response Action Outcome: Not reported

Action Type: Release Abatement Measure
Action Status: Completion Statement Received
Action Date: 9/16/2015
Response Action Outcome: Not reported

Action Type: RNFE
Action Status: Transmittal, Notice, or Notification Received
Action Date: 9/24/2013
Response Action Outcome: Not reported

Action Type: Immediate Response Action
Action Status: Written Plan Received
Action Date: 9/24/2013
Response Action Outcome: Not reported

LUST:

Facility:

Release Tracking Number/Current Status: 1-0019167 / PSC
Status Date: 02/27/2017
Source Type: UST
Release Town: GREENFIELD
Notification Date: 07/26/2013
Category: 72 HR
Associated ID: Not reported
Phase: PHASE II

Map ID
Direction
Distance
Elevation

MAP FINDINGS

Site

Database(s)

EDR ID Number
EPA ID Number

FORMER HOLY TRINITY SCHOOL (Continued)

S113882640

Response Action Outcome: -
Oil Or Haz Material: Oil

Location Type: PRIVPROP
Source: TANK
Source: UST
Source: USTOTHER

[Click here to access the MA DEP site for this facility:](#)

Chemicals:
Chemical: #2 FUEL OIL
Quantity: 2.16 inches

Actions:

Action Type: Activity and Use Limitation
Action Status: Transmittal, Notice, or Notification Received
Action Date: 1/11/2017
Response Action Outcome: Not reported

Action Type: Immediate Response Action
Action Status: Level I - Technical Screen Audit
Action Date: 1/14/2014
Response Action Outcome: Not reported

Action Type: Activity and Use Limitation
Action Status: Fee Received - FMCRA Use Only
Action Date: 1/17/2017
Response Action Outcome: Not reported

Action Type: Immediate Response Action
Action Status: Status or Interim Report Received
Action Date: 11/26/2013
Response Action Outcome: Not reported

Action Type: Response Action Outcome - RAO
Action Status: PSARCD
Action Date: 2/27/2017
Response Action Outcome: Not reported

Action Type: Release Abatement Measure
Action Status: Written Plan Received
Action Date: 5/1/2015
Response Action Outcome: Not reported

Action Type: BOL
Action Status: Transmittal, Notice, or Notification Received
Action Date: 6/24/2015
Response Action Outcome: Not reported

Action Type: Response Action Outcome - RAO
Action Status: Level I - Technical Screen Audit
Action Date: 6/27/2017
Response Action Outcome: Not reported

Map ID
Direction
Distance
Elevation

MAP FINDINGS

Site

Database(s)

EDR ID Number
EPA ID Number

FORMER HOLY TRINITY SCHOOL (Continued)

S113882640

Action Type:	Immediate Response Action
Action Status:	Status or Interim Report Received
Action Date:	6/3/2014
Response Action Outcome:	Not reported
Action Type:	RLFA
Action Status:	FOLOFF
Action Date:	6/8/2015
Response Action Outcome:	Not reported
Action Type:	Immediate Response Action
Action Status:	IRA Assessment Only
Action Date:	7/26/2013
Response Action Outcome:	Not reported
Action Type:	Release Disposition
Action Status:	Reportable Release under MGL 21E
Action Date:	7/26/2013
Response Action Outcome:	Not reported
Action Type:	Phase 1
Action Status:	Completion Statement Received
Action Date:	7/29/2014
Response Action Outcome:	Not reported
Action Type:	Tier Classification
Action Status:	Transmittal, Notice, or Notification Received
Action Date:	7/29/2014
Response Action Outcome:	Not reported
Action Type:	Immediate Response Action
Action Status:	Completion Statement Received
Action Date:	7/29/2014
Response Action Outcome:	Not reported
Action Type:	Tier Classification
Action Status:	Tier 2 Classification
Action Date:	7/29/2014
Response Action Outcome:	Not reported
Action Type:	BOL
Action Status:	SHPFAC
Action Date:	7/31/2015
Response Action Outcome:	Not reported
Action Type:	Tier Classification
Action Status:	Level I - Technical Screen Audit
Action Date:	8/25/2014
Response Action Outcome:	Not reported
Action Type:	Phase 1
Action Status:	Level I - Technical Screen Audit
Action Date:	8/25/2014
Response Action Outcome:	Not reported
Action Type:	Release Abatement Measure
Action Status:	Completion Statement Received

Map ID
Direction
Distance
Elevation

MAP FINDINGS

Site

Database(s)

EDR ID Number
EPA ID Number

FORMER HOLY TRINITY SCHOOL (Continued)

S113882640

Action Date: 9/16/2015
Response Action Outcome: Not reported

Action Type: RNFE
Action Status: Transmittal, Notice, or Notification Received
Action Date: 9/24/2013
Response Action Outcome: Not reported

Action Type: Immediate Response Action
Action Status: Written Plan Received
Action Date: 9/24/2013
Response Action Outcome: Not reported

Facility:

Release Tracking Number/Current Status: 1-0019167 / PSC
Status Date: 02/27/2017
Source Type: USTOTHER
Release Town: GREENFIELD
Notification Date: 07/26/2013
Category: 72 HR
Associated ID: Not reported
Phase: PHASE II
Response Action Outcome: -
Oil Or Haz Material: Oil

Location Type: PRIVPROP
Source: TANK
Source: UST
Source: USTOTHER

[Click here to access the MA DEP site for this facility:](#)

Chemicals:

Chemical: #2 FUEL OIL
Quantity: 2.16 inches

Actions:

Action Type: Activity and Use Limitation
Action Status: Transmittal, Notice, or Notification Received
Action Date: 1/11/2017
Response Action Outcome: Not reported

Action Type: Immediate Response Action
Action Status: Level I - Technical Screen Audit
Action Date: 1/14/2014
Response Action Outcome: Not reported

Action Type: Activity and Use Limitation
Action Status: Fee Received - FMCRA Use Only
Action Date: 1/17/2017
Response Action Outcome: Not reported

Action Type: Immediate Response Action
Action Status: Status or Interim Report Received

Map ID
Direction
Distance
Elevation

MAP FINDINGS

Site

Database(s)

EDR ID Number
EPA ID Number

FORMER HOLY TRINITY SCHOOL (Continued)

S113882640

Action Date:	11/26/2013
Response Action Outcome:	Not reported
Action Type:	Response Action Outcome - RAO
Action Status:	PSARCD
Action Date:	2/27/2017
Response Action Outcome:	Not reported
Action Type:	Release Abatement Measure
Action Status:	Written Plan Received
Action Date:	5/1/2015
Response Action Outcome:	Not reported
Action Type:	BOL
Action Status:	Transmittal, Notice, or Notification Received
Action Date:	6/24/2015
Response Action Outcome:	Not reported
Action Type:	Response Action Outcome - RAO
Action Status:	Level I - Technical Screen Audit
Action Date:	6/27/2017
Response Action Outcome:	Not reported
Action Type:	Immediate Response Action
Action Status:	Status or Interim Report Received
Action Date:	6/3/2014
Response Action Outcome:	Not reported
Action Type:	RLFA
Action Status:	FOLOFF
Action Date:	6/8/2015
Response Action Outcome:	Not reported
Action Type:	Immediate Response Action
Action Status:	IRA Assessment Only
Action Date:	7/26/2013
Response Action Outcome:	Not reported
Action Type:	Release Disposition
Action Status:	Reportable Release under MGL 21E
Action Date:	7/26/2013
Response Action Outcome:	Not reported
Action Type:	Phase 1
Action Status:	Completion Statement Received
Action Date:	7/29/2014
Response Action Outcome:	Not reported
Action Type:	Tier Classification
Action Status:	Transmittal, Notice, or Notification Received
Action Date:	7/29/2014
Response Action Outcome:	Not reported
Action Type:	Immediate Response Action
Action Status:	Completion Statement Received
Action Date:	7/29/2014
Response Action Outcome:	Not reported

Map ID
Direction
Distance
Elevation

MAP FINDINGS

Site

Database(s)

EDR ID Number
EPA ID Number

FORMER HOLY TRINITY SCHOOL (Continued)

S113882640

Action Type:	Tier Classification
Action Status:	Tier 2 Classification
Action Date:	7/29/2014
Response Action Outcome:	Not reported
Action Type:	BOL
Action Status:	SHPFAC
Action Date:	7/31/2015
Response Action Outcome:	Not reported
Action Type:	Tier Classification
Action Status:	Level I - Technical Screen Audit
Action Date:	8/25/2014
Response Action Outcome:	Not reported
Action Type:	Phase 1
Action Status:	Level I - Technical Screen Audit
Action Date:	8/25/2014
Response Action Outcome:	Not reported
Action Type:	Release Abatement Measure
Action Status:	Completion Statement Received
Action Date:	9/16/2015
Response Action Outcome:	Not reported
Action Type:	RNFE
Action Status:	Transmittal, Notice, or Notification Received
Action Date:	9/24/2013
Response Action Outcome:	Not reported
Action Type:	Immediate Response Action
Action Status:	Written Plan Received
Action Date:	9/24/2013
Response Action Outcome:	Not reported

INST CONTROL:

Release Tracking Number:	1-0019167
Action Type:	AUL
Action Stat:	FEEREC
Action Date:	01/17/2017
Response Action Outcome:	-

Release Tracking Number:	1-0019167
Action Type:	AUL
Action Stat:	RECPT
Action Date:	01/11/2017
Response Action Outcome:	-

Release:

Release Tracking Number/Current Status:	1-0019167 / PSC
Primary ID:	Not reported
Official City:	GREENFIELD
Notification:	07/26/2013
Category:	72 HR
Status Date:	02/27/2017

Map ID
Direction
Distance
Elevation

MAP FINDINGS

Site

Database(s)

EDR ID Number
EPA ID Number

FORMER HOLY TRINITY SCHOOL (Continued)

S113882640

Phase: PHASE II
Response Action Outcome: -
Oil / Haz Material Type: Oil

[Click here to access the MA DEP site for this facility:](#)

Actions:

Action Type: Activity and Use Limitation
Action Status: Transmittal, Notice, or Notification Received
Action Date: 1/11/2017
Response Action Outcome: Not reported

Action Type: Immediate Response Action
Action Status: Level I - Technical Screen Audit
Action Date: 1/14/2014
Response Action Outcome: Not reported

Action Type: Activity and Use Limitation
Action Status: Fee Received - FMCRA Use Only
Action Date: 1/17/2017
Response Action Outcome: Not reported

Action Type: Immediate Response Action
Action Status: Status or Interim Report Received
Action Date: 11/26/2013
Response Action Outcome: Not reported

Action Type: Response Action Outcome - RAO
Action Status: PSARCD
Action Date: 2/27/2017
Response Action Outcome: Not reported

Action Type: Release Abatement Measure
Action Status: Written Plan Received
Action Date: 5/1/2015
Response Action Outcome: Not reported

Action Type: BOL
Action Status: Transmittal, Notice, or Notification Received
Action Date: 6/24/2015
Response Action Outcome: Not reported

Action Type: Response Action Outcome - RAO
Action Status: Level I - Technical Screen Audit
Action Date: 6/27/2017
Response Action Outcome: Not reported

Action Type: Immediate Response Action
Action Status: Status or Interim Report Received
Action Date: 6/3/2014
Response Action Outcome: Not reported

Action Type: RLFA
Action Status: FOLOFF
Action Date: 6/8/2015
Response Action Outcome: Not reported

Map ID
Direction
Distance
Elevation

MAP FINDINGS

Site

Database(s)

EDR ID Number
EPA ID Number

FORMER HOLY TRINITY SCHOOL (Continued)

S113882640

Action Type:	Immediate Response Action
Action Status:	IRA Assessment Only
Action Date:	7/26/2013
Response Action Outcome:	Not reported
Action Type:	Release Disposition
Action Status:	Reportable Release under MGL 21E
Action Date:	7/26/2013
Response Action Outcome:	Not reported
Action Type:	Phase 1
Action Status:	Completion Statement Received
Action Date:	7/29/2014
Response Action Outcome:	Not reported
Action Type:	Tier Classification
Action Status:	Transmittal, Notice, or Notification Received
Action Date:	7/29/2014
Response Action Outcome:	Not reported
Action Type:	Immediate Response Action
Action Status:	Completion Statement Received
Action Date:	7/29/2014
Response Action Outcome:	Not reported
Action Type:	Tier Classification
Action Status:	Tier 2 Classification
Action Date:	7/29/2014
Response Action Outcome:	Not reported
Action Type:	BOL
Action Status:	SHPFAC
Action Date:	7/31/2015
Response Action Outcome:	Not reported
Action Type:	Tier Classification
Action Status:	Level I - Technical Screen Audit
Action Date:	8/25/2014
Response Action Outcome:	Not reported
Action Type:	Phase 1
Action Status:	Level I - Technical Screen Audit
Action Date:	8/25/2014
Response Action Outcome:	Not reported
Action Type:	Release Abatement Measure
Action Status:	Completion Statement Received
Action Date:	9/16/2015
Response Action Outcome:	Not reported
Action Type:	RNFE
Action Status:	Transmittal, Notice, or Notification Received
Action Date:	9/24/2013
Response Action Outcome:	Not reported
Action Type:	Immediate Response Action
Action Status:	Written Plan Received

Map ID
Direction
Distance
Elevation

MAP FINDINGS

Site

Database(s)

EDR ID Number
EPA ID Number

FORMER HOLY TRINITY SCHOOL (Continued)

S113882640

Action Date: 9/24/2013
Response Action Outcome: Not reported

Chemicals:
Chemical: #2 FUEL OIL
Quantity: 2.16 inches
Location Type: PRIVPROP
Source: TANK
Source: UST
Source: USTOTHER

93
NE
1/2-1
0.717 mi.
3788 ft.

BAYSTATE FRANKLIN MEDICAL CENTER
164 HIGH STREET
GREENFIELD, MA 01301

MA SHWS
MA RELEASE
MA ASBESTOS
MA TIER 2

S112288203
N/A

Relative:
Higher

SHWS:
Release Tracking Number/Current Status: 1-0018906 / RAO
Release Town: GREENFIELD
Notification Date: 10/24/2012
Category: 120 DY
Associated ID: Not reported
Current Status: **Response Action Outcome**
Status Date: 02/25/2013
Phase: Not reported
Response Action Outcome: B1 - Remedial actions have not been conducted because a level of No Significant Risk exists.

Oil Or Haz Material: Oil
Source: UNKNOWN

[Click here to access the MA DEP site for this facility:](#)

Chemicals:
Chemical: C11 THRU C22 AROMATIC HYDROCARBONS
Quantity: 7700 milligrams per kilogram
Chemical: C19 THRU C36 ALIPHATIC HYDROCARBONS
Quantity: 5800 milligrams per kilogram

Actions:
Action Type: Release Disposition
Action Status: Reportable Release under MGL 21E
Action Date: 10/24/2012
Response Action Outcome: Remedial actions have not been conducted because a level of No Significant Risk exists.

Action Type: RNFE
Action Status: Transmittal, Notice, or Notification Received
Action Date: 10/24/2012
Response Action Outcome: Remedial actions have not been conducted because a level of No Significant Risk exists.

Action Type: A Notice sent to a Potentially Responsible Party (PRP)
Action Status: A MassDEP piece of correspondence was issued (approvals, NORs, etc.
Action Date: 10/31/2012
Response Action Outcome: Remedial actions have not been conducted because a level of No

Map ID
Direction
Distance
Elevation

MAP FINDINGS

Site

Database(s)

EDR ID Number
EPA ID Number

BAYSTATE FRANKLIN MEDICAL CENTER (Continued)

S112288203

Significant Risk exists.

Action Type: Response Action Outcome - RAO
Action Status: RAO Statement Received
Action Date: 2/25/2013
Response Action Outcome: Remedial actions have not been conducted because a level of No Significant Risk exists.

Action Type: Response Action Outcome - RAO
Action Status: Level I - Technical Screen Audit
Action Date: 4/23/2013
Response Action Outcome: Remedial actions have not been conducted because a level of No Significant Risk exists.

Release:

Release Tracking Number/Current Status: 1-0018906 / RAO
Primary ID: Not reported
Official City: GREENFIELD
Notification: 10/24/2012
Category: 120 DY
Status Date: 02/25/2013
Phase: Not reported
Response Action Outcome: B1 - Remedial actions have not been conducted because a level of No Significant Risk exists.
Oil / Haz Material Type: Oil

[Click here to access the MA DEP site for this facility:](#)

Actions:

Action Type: Release Disposition
Action Status: Reportable Release under MGL 21E
Action Date: 10/24/2012
Response Action Outcome: Remedial actions have not been conducted because a level of No Significant Risk exists.

Action Type: RNFE
Action Status: Transmittal, Notice, or Notification Received
Action Date: 10/24/2012
Response Action Outcome: Remedial actions have not been conducted because a level of No Significant Risk exists.

Action Type: A Notice sent to a Potentially Responsible Party (PRP)
Action Status: A MassDEP piece of correspondence was issued (approvals, NORs, etc.
Action Date: 10/31/2012
Response Action Outcome: Remedial actions have not been conducted because a level of No Significant Risk exists.

Action Type: Response Action Outcome - RAO
Action Status: RAO Statement Received
Action Date: 2/25/2013
Response Action Outcome: Remedial actions have not been conducted because a level of No Significant Risk exists.

Action Type: Response Action Outcome - RAO
Action Status: Level I - Technical Screen Audit

Map ID
Direction
Distance
Elevation

MAP FINDINGS

Site

Database(s)

EDR ID Number
EPA ID Number

BAYSTATE FRANKLIN MEDICAL CENTER (Continued)

S112288203

Action Date: 4/23/2013
Response Action Outcome: Remedial actions have not been conducted because a level of No Significant Risk exists.

Chemicals:
Chemical: C11 THRU C22 AROMATIC HYDROCARBONS
Quantity: 7700 milligrams per kilogram
Chemical: C19 THRU C36 ALIPHATIC HYDROCARBONS
Quantity: 5800 milligrams per kilogram
Source: UNKNOWN

ASBESTOS:
Notification: 100148971
DEP Region: WE
Notifiers Name: ACCUTECH INSULATION & CONTRACTING INC
Start Date: 06/11/2012
End Date: 06/11/2012
Date Entered: 23/05/2012
Entry Date: 05/23/2012
Quantity Material Removed SF: 3
Quantity Material Removed LF: 0
Project Description: Trns
AR Tracking ID: Not reported
Super Lic Number: Not reported
Monitor Lic Number: Not reported
Lab Lic Number: Not reported
Year: Not reported
Sticker Number: Not reported
Form Type: Not reported
Fee Status: Not reported
Facility Phone: Not reported
Sub Town: Not reported
Worksite: Not reported
Occupied: Not reported
Contractor: Not reported
Contract Type: Not reported
Hours: Not reported
Project Type: Not reported
Abatement Process: Not reported
Location: Not reported
Decon Process: Not reported
Disposal Methods: Not reported
Facility Usage: Not reported
Waiver Given: Not reported
DEP Waiver Number: Not reported
DLWD Waiver Number: Not reported
Small Owner Occ: Not reported
Owner Name: Not reported
Owner Address: Not reported
Owner City: Not reported
Owner State: Not reported
On Site Manager Name: Not reported
On Site Manager Phone: Not reported
Ins Comp: Not reported
Policy Number: Not reported
EXP Date: Not reported

Map ID
Direction
Distance
Elevation

MAP FINDINGS

Site

Database(s)

EDR ID Number
EPA ID Number

BAYSTATE FRANKLIN MEDICAL CENTER (Continued)

S112288203

Facility Size:	Not reported
Transporter Name:	Not reported
Transporter Address:	Not reported
Transporter City:	Not reported
Transporter State:	Not reported
Final Site:	Not reported
Certified Name:	Not reported
Cert Sign Date:	Not reported
Certified Company:	Not reported
Certified Phone:	Not reported
Entered_by:	Not reported
Notification:	100152881
DEP Region:	WE
Notifiers Name:	ACCUTECH INSULATION & CONTRACTING INC
Start Date:	07/09/2012
End Date:	07/09/2012
Date Entered:	06/07/2012
Entry Date:	07/06/2012
Quantity Material Removed SF:	12
Quantity Material Removed LF:	0
Project Description:	Trns
AR Tracking ID:	Not reported
Super Lic Number:	Not reported
Monitor Lic Number:	Not reported
Lab Lic Number:	Not reported
Year:	Not reported
Sticker Number:	Not reported
Form Type:	Not reported
Fee Status:	Not reported
Facility Phone:	Not reported
Sub Town:	Not reported
Worksite:	Not reported
Occupied:	Not reported
Contractor:	Not reported
Contract Type:	Not reported
Hours:	Not reported
Project Type:	Not reported
Abatement Process:	Not reported
Location:	Not reported
Decon Process:	Not reported
Disposal Methods:	Not reported
Facility Usage:	Not reported
Waiver Given:	Not reported
DEP Waiver Number:	Not reported
DLWD Waiver Number:	Not reported
Small Owner Occ:	Not reported
Owner Name:	Not reported
Owner Address:	Not reported
Owner City:	Not reported
Owner State:	Not reported
On Site Manager Name:	Not reported
On Site Manager Phone:	Not reported
Ins Comp:	Not reported
Policy Number:	Not reported
EXP Date:	Not reported
Facility Size:	Not reported

Map ID
Direction
Distance
Elevation

MAP FINDINGS

Site

Database(s)

EDR ID Number
EPA ID Number

BAYSTATE FRANKLIN MEDICAL CENTER (Continued)

S112288203

Transporter Name:	Not reported
Transporter Address:	Not reported
Transporter City:	Not reported
Transporter State:	Not reported
Final Site:	Not reported
Certified Name:	Not reported
Cert Sign Date:	Not reported
Certified Company:	Not reported
Certified Phone:	Not reported
Entered_by:	Not reported
Notification:	100220002
DEP Region:	WE
Notifiers Name:	ACCUTECH INSULATION & CONTRACTING INC
Start Date:	05/21/2015
End Date:	05/22/2015
Date Entered:	07/05/2015
Entry Date:	05/07/2015
Quantity Material Removed SF:	13
Quantity Material Removed LF:	Not reported
Project Description:	OTHER MASTIC
AR Tracking ID:	Not reported
Super Lic Number:	Not reported
Monitor Lic Number:	Not reported
Lab Lic Number:	Not reported
Year:	Not reported
Sticker Number:	Not reported
Form Type:	Not reported
Fee Status:	Not reported
Facility Phone:	Not reported
Sub Town:	Not reported
Worksite:	Not reported
Occupied:	Not reported
Contractor:	Not reported
Contract Type:	Not reported
Hours:	Not reported
Project Type:	Not reported
Abatement Process:	Not reported
Location:	Not reported
Decon Process:	Not reported
Disposal Methods:	Not reported
Facility Usage:	Not reported
Waiver Given:	Not reported
DEP Waiver Number:	Not reported
DLWD Waiver Number:	Not reported
Small Owner Occ:	Not reported
Owner Name:	Not reported
Owner Address:	Not reported
Owner City:	Not reported
Owner State:	Not reported
On Site Manager Name:	Not reported
On Site Manager Phone:	Not reported
Ins Comp:	Not reported
Policy Number:	Not reported
EXP Date:	Not reported
Facility Size:	Not reported
Transporter Name:	Not reported

Map ID
Direction
Distance
Elevation

MAP FINDINGS

Site

Database(s)

EDR ID Number
EPA ID Number

BAYSTATE FRANKLIN MEDICAL CENTER (Continued)

S112288203

Transporter Address:	Not reported
Transporter City:	Not reported
Transporter State:	Not reported
Final Site:	Not reported
Certified Name:	Not reported
Cert Sign Date:	Not reported
Certified Company:	Not reported
Certified Phone:	Not reported
Entered_by:	Not reported
Notification:	100239462
DEP Region:	WE
Notifiers Name:	ABIDE INC
Start Date:	03/26/2016
End Date:	03/26/2016
Date Entered:	22/03/2016
Entry Date:	03/22/2016
Quantity Material Removed SF:	4
Quantity Material Removed LF:	10
Project Description:	PIPEINSUL OTHER COVEBASE
AR Tracking ID:	Not reported
Super Lic Number:	Not reported
Monitor Lic Number:	Not reported
Lab Lic Number:	Not reported
Year:	Not reported
Sticker Number:	Not reported
Form Type:	Not reported
Fee Status:	Not reported
Facility Phone:	Not reported
Sub Town:	Not reported
Worksite:	Not reported
Occupied:	Not reported
Contractor:	Not reported
Contract Type:	Not reported
Hours:	Not reported
Project Type:	Not reported
Abatement Process:	Not reported
Location:	Not reported
Decon Process:	Not reported
Disposal Methods:	Not reported
Facility Usage:	Not reported
Waiver Given:	Not reported
DEP Waiver Number:	Not reported
DLWD Waiver Number:	Not reported
Small Owner Occ:	Not reported
Owner Name:	Not reported
Owner Address:	Not reported
Owner City:	Not reported
Owner State:	Not reported
On Site Manager Name:	Not reported
On Site Manager Phone:	Not reported
Ins Comp:	Not reported
Policy Number:	Not reported
EXP Date:	Not reported
Facility Size:	Not reported
Transporter Name:	Not reported
Transporter Address:	Not reported

Map ID
Direction
Distance
Elevation

MAP FINDINGS

Site

Database(s)

EDR ID Number
EPA ID Number

BAYSTATE FRANKLIN MEDICAL CENTER (Continued)

S112288203

Transporter City:	Not reported
Transporter State:	Not reported
Final Site:	Not reported
Certified Name:	Not reported
Cert Sign Date:	Not reported
Certified Company:	Not reported
Certified Phone:	Not reported
Entered_by:	Not reported
Notification:	100149110
DEP Region:	WE
Notifiers Name:	ACCUTECH INSULATION & CONTRACTING INC
Start Date:	06/11/2012
End Date:	06/11/2012
Date Entered:	25/05/2012
Entry Date:	05/25/2012
Quantity Material Removed SF:	10
Quantity Material Removed LF:	0
Project Description:	Trns
AR Tracking ID:	Not reported
Super Lic Number:	Not reported
Monitor Lic Number:	Not reported
Lab Lic Number:	Not reported
Year:	Not reported
Sticker Number:	Not reported
Form Type:	Not reported
Fee Status:	Not reported
Facility Phone:	Not reported
Sub Town:	Not reported
Worksite:	Not reported
Occupied:	Not reported
Contractor:	Not reported
Contract Type:	Not reported
Hours:	Not reported
Project Type:	Not reported
Abatement Process:	Not reported
Location:	Not reported
Decon Process:	Not reported
Disposal Methods:	Not reported
Facility Usage:	Not reported
Waiver Given:	Not reported
DEP Waiver Number:	Not reported
DLWD Waiver Number:	Not reported
Small Owner Occ:	Not reported
Owner Name:	Not reported
Owner Address:	Not reported
Owner City:	Not reported
Owner State:	Not reported
On Site Manager Name:	Not reported
On Site Manager Phone:	Not reported
Ins Comp:	Not reported
Policy Number:	Not reported
EXP Date:	Not reported
Facility Size:	Not reported
Transporter Name:	Not reported
Transporter Address:	Not reported
Transporter City:	Not reported

Map ID
Direction
Distance
Elevation

MAP FINDINGS

Site

Database(s)

EDR ID Number
EPA ID Number

BAYSTATE FRANKLIN MEDICAL CENTER (Continued)

S112288203

Transporter State:	Not reported
Final Site:	Not reported
Certified Name:	Not reported
Cert Sign Date:	Not reported
Certified Company:	Not reported
Certified Phone:	Not reported
Entered_by:	Not reported
Notification:	100232527
DEP Region:	WE
Notifiers Name:	ABIDE INC
Start Date:	11/11/2015
End Date:	11/11/2015
Date Entered:	09/11/2015
Entry Date:	11/09/2015
Quantity Material Removed SF:	2
Quantity Material Removed LF:	Not reported
Project Description:	INSCEMENT
AR Tracking ID:	Not reported
Super Lic Number:	Not reported
Monitor Lic Number:	Not reported
Lab Lic Number:	Not reported
Year:	Not reported
Sticker Number:	Not reported
Form Type:	Not reported
Fee Status:	Not reported
Facility Phone:	Not reported
Sub Town:	Not reported
Worksite:	Not reported
Occupied:	Not reported
Contractor:	Not reported
Contract Type:	Not reported
Hours:	Not reported
Project Type:	Not reported
Abatement Process:	Not reported
Location:	Not reported
Decon Process:	Not reported
Disposal Methods:	Not reported
Facility Usage:	Not reported
Waiver Given:	Not reported
DEP Waiver Number:	Not reported
DLWD Waiver Number:	Not reported
Small Owner Occ:	Not reported
Owner Name:	Not reported
Owner Address:	Not reported
Owner City:	Not reported
Owner State:	Not reported
On Site Manager Name:	Not reported
On Site Manager Phone:	Not reported
Ins Comp:	Not reported
Policy Number:	Not reported
EXP Date:	Not reported
Facility Size:	Not reported
Transporter Name:	Not reported
Transporter Address:	Not reported
Transporter City:	Not reported
Transporter State:	Not reported

Map ID
Direction
Distance
Elevation

MAP FINDINGS

Site

Database(s)

EDR ID Number
EPA ID Number

BAYSTATE FRANKLIN MEDICAL CENTER (Continued)

S112288203

Final Site:	Not reported
Certified Name:	Not reported
Cert Sign Date:	Not reported
Certified Company:	Not reported
Certified Phone:	Not reported
Entered_by:	Not reported
Notification:	100182199
DEP Region:	WE
Notifiers Name:	ACCUTECH INSULATION & CONTRACTING INC
Start Date:	07/27/2013
End Date:	07/27/2013
Date Entered:	25/07/2013
Entry Date:	07/25/2013
Quantity Material Removed SF:	0
Quantity Material Removed LF:	10
Project Description:	Other:
AR Tracking ID:	Not reported
Super Lic Number:	Not reported
Monitor Lic Number:	Not reported
Lab Lic Number:	Not reported
Year:	Not reported
Sticker Number:	Not reported
Form Type:	Not reported
Fee Status:	Not reported
Facility Phone:	Not reported
Sub Town:	Not reported
Worksite:	Not reported
Occupied:	Not reported
Contractor:	Not reported
Contract Type:	Not reported
Hours:	Not reported
Project Type:	Not reported
Abatement Process:	Not reported
Location:	Not reported
Decon Process:	Not reported
Disposal Methods:	Not reported
Facility Usage:	Not reported
Waiver Given:	Not reported
DEP Waiver Number:	Not reported
DLWD Waiver Number:	Not reported
Small Owner Occ:	Not reported
Owner Name:	Not reported
Owner Address:	Not reported
Owner City:	Not reported
Owner State:	Not reported
On Site Manager Name:	Not reported
On Site Manager Phone:	Not reported
Ins Comp:	Not reported
Policy Number:	Not reported
EXP Date:	Not reported
Facility Size:	Not reported
Transporter Name:	Not reported
Transporter Address:	Not reported
Transporter City:	Not reported
Transporter State:	Not reported
Final Site:	Not reported

Map ID
Direction
Distance
Elevation

MAP FINDINGS

Site

Database(s)

EDR ID Number
EPA ID Number

BAYSTATE FRANKLIN MEDICAL CENTER (Continued)

S112288203

Certified Name:	Not reported
Cert Sign Date:	Not reported
Certified Company:	Not reported
Certified Phone:	Not reported
Entered_by:	Not reported
Notification:	100182193
DEP Region:	WE
Notifiers Name:	ACCUTECH INSULATION & CONTRACTING INC
Start Date:	07/27/2013
End Date:	07/27/2013
Date Entered:	25/07/2013
Entry Date:	07/25/2013
Quantity Material Removed SF:	0
Quantity Material Removed LF:	10
Project Description:	Other:
AR Tracking ID:	Not reported
Super Lic Number:	Not reported
Monitor Lic Number:	Not reported
Lab Lic Number:	Not reported
Year:	Not reported
Sticker Number:	Not reported
Form Type:	Not reported
Fee Status:	Not reported
Facility Phone:	Not reported
Sub Town:	Not reported
Worksite:	Not reported
Occupied:	Not reported
Contractor:	Not reported
Contract Type:	Not reported
Hours:	Not reported
Project Type:	Not reported
Abatement Process:	Not reported
Location:	Not reported
Decon Process:	Not reported
Disposal Methods:	Not reported
Facility Usage:	Not reported
Waiver Given:	Not reported
DEP Waiver Number:	Not reported
DLWD Waiver Number:	Not reported
Small Owner Occ:	Not reported
Owner Name:	Not reported
Owner Address:	Not reported
Owner City:	Not reported
Owner State:	Not reported
On Site Manager Name:	Not reported
On Site Manager Phone:	Not reported
Ins Comp:	Not reported
Policy Number:	Not reported
EXP Date:	Not reported
Facility Size:	Not reported
Transporter Name:	Not reported
Transporter Address:	Not reported
Transporter City:	Not reported
Transporter State:	Not reported
Final Site:	Not reported
Certified Name:	Not reported

Map ID
Direction
Distance
Elevation

MAP FINDINGS

Site

Database(s)

EDR ID Number
EPA ID Number

BAYSTATE FRANKLIN MEDICAL CENTER (Continued)

S112288203

Cert Sign Date:	Not reported
Certified Company:	Not reported
Certified Phone:	Not reported
Entered_by:	Not reported
Notification:	100145315
DEP Region:	WE
Notifiers Name:	ACCUTECH INSULATION & CONTRACTING INC
Start Date:	03/30/2012
End Date:	03/30/2012
Date Entered:	29/03/2012
Entry Date:	03/29/2012
Quantity Material Removed SF:	0
Quantity Material Removed LF:	8
Project Description:	Other:
AR Tracking ID:	Not reported
Super Lic Number:	Not reported
Monitor Lic Number:	Not reported
Lab Lic Number:	Not reported
Year:	Not reported
Sticker Number:	Not reported
Form Type:	Not reported
Fee Status:	Not reported
Facility Phone:	Not reported
Sub Town:	Not reported
Worksite:	Not reported
Occupied:	Not reported
Contractor:	Not reported
Contract Type:	Not reported
Hours:	Not reported
Project Type:	Not reported
Abatement Process:	Not reported
Location:	Not reported
Decon Process:	Not reported
Disposal Methods:	Not reported
Facility Usage:	Not reported
Waiver Given:	Not reported
DEP Waiver Number:	Not reported
DLWD Waiver Number:	Not reported
Small Owner Occ:	Not reported
Owner Name:	Not reported
Owner Address:	Not reported
Owner City:	Not reported
Owner State:	Not reported
On Site Manager Name:	Not reported
On Site Manager Phone:	Not reported
Ins Comp:	Not reported
Policy Number:	Not reported
EXP Date:	Not reported
Facility Size:	Not reported
Transporter Name:	Not reported
Transporter Address:	Not reported
Transporter City:	Not reported
Transporter State:	Not reported
Final Site:	Not reported
Certified Name:	Not reported
Cert Sign Date:	Not reported

Map ID
Direction
Distance
Elevation

MAP FINDINGS

Site

Database(s)

EDR ID Number
EPA ID Number

BAYSTATE FRANKLIN MEDICAL CENTER (Continued)

S112288203

Certified Company:	Not reported
Certified Phone:	Not reported
Entered_by:	Not reported
Notification:	100145257
DEP Region:	WE
Notifiers Name:	ACCUTECH INSULATION & CONTRACTING INC
Start Date:	04/12/2012
End Date:	04/12/2012
Date Entered:	29/03/2012
Entry Date:	03/29/2012
Quantity Material Removed SF:	0
Quantity Material Removed LF:	20
Project Description:	Other:
AR Tracking ID:	Not reported
Super Lic Number:	Not reported
Monitor Lic Number:	Not reported
Lab Lic Number:	Not reported
Year:	Not reported
Sticker Number:	Not reported
Form Type:	Not reported
Fee Status:	Not reported
Facility Phone:	Not reported
Sub Town:	Not reported
Worksite:	Not reported
Occupied:	Not reported
Contractor:	Not reported
Contract Type:	Not reported
Hours:	Not reported
Project Type:	Not reported
Abatement Process:	Not reported
Location:	Not reported
Decon Process:	Not reported
Disposal Methods:	Not reported
Facility Usage:	Not reported
Waiver Given:	Not reported
DEP Waiver Number:	Not reported
DLWD Waiver Number:	Not reported
Small Owner Occ:	Not reported
Owner Name:	Not reported
Owner Address:	Not reported
Owner City:	Not reported
Owner State:	Not reported
On Site Manager Name:	Not reported
On Site Manager Phone:	Not reported
Ins Comp:	Not reported
Policy Number:	Not reported
EXP Date:	Not reported
Facility Size:	Not reported
Transporter Name:	Not reported
Transporter Address:	Not reported
Transporter City:	Not reported
Transporter State:	Not reported
Final Site:	Not reported
Certified Name:	Not reported
Cert Sign Date:	Not reported
Certified Company:	Not reported

Map ID
Direction
Distance
Elevation

MAP FINDINGS

Site

Database(s)

EDR ID Number
EPA ID Number

BAYSTATE FRANKLIN MEDICAL CENTER (Continued)

S112288203

Certified Phone:	Not reported
Entered_by:	Not reported
Notification:	100136141
DEP Region:	WE
Notifiers Name:	ACCUTECH INSULATION & CONTRACTING INC
Start Date:	11/25/2011
End Date:	11/25/2011
Date Entered:	11/10/2011
Entry Date:	10/11/2011
Quantity Material Removed SF:	100
Quantity Material Removed LF:	0
Project Description:	Trns
AR Tracking ID:	Not reported
Super Lic Number:	Not reported
Monitor Lic Number:	Not reported
Lab Lic Number:	Not reported
Year:	Not reported
Sticker Number:	Not reported
Form Type:	Not reported
Fee Status:	Not reported
Facility Phone:	Not reported
Sub Town:	Not reported
Worksite:	Not reported
Occupied:	Not reported
Contractor:	Not reported
Contract Type:	Not reported
Hours:	Not reported
Project Type:	Not reported
Abatement Process:	Not reported
Location:	Not reported
Decon Process:	Not reported
Disposal Methods:	Not reported
Facility Usage:	Not reported
Waiver Given:	Not reported
DEP Waiver Number:	Not reported
DLWD Waiver Number:	Not reported
Small Owner Occ:	Not reported
Owner Name:	Not reported
Owner Address:	Not reported
Owner City:	Not reported
Owner State:	Not reported
On Site Manager Name:	Not reported
On Site Manager Phone:	Not reported
Ins Comp:	Not reported
Policy Number:	Not reported
EXP Date:	Not reported
Facility Size:	Not reported
Transporter Name:	Not reported
Transporter Address:	Not reported
Transporter City:	Not reported
Transporter State:	Not reported
Final Site:	Not reported
Certified Name:	Not reported
Cert Sign Date:	Not reported
Certified Company:	Not reported
Certified Phone:	Not reported

Map ID
Direction
Distance
Elevation

MAP FINDINGS

Site

Database(s)

EDR ID Number
EPA ID Number

BAYSTATE FRANKLIN MEDICAL CENTER (Continued)

S112288203

Entered_by:	Not reported
Notification:	100136474
DEP Region:	WE
Notifiers Name:	ACCUTECH INSULATION & CONTRACTING INC
Start Date:	10/18/2011
End Date:	10/18/2011
Date Entered:	17/10/2011
Entry Date:	10/17/2011
Quantity Material Removed SF:	0
Quantity Material Removed LF:	3
Project Description:	Other:
AR Tracking ID:	Not reported
Super Lic Number:	Not reported
Monitor Lic Number:	Not reported
Lab Lic Number:	Not reported
Year:	Not reported
Sticker Number:	Not reported
Form Type:	Not reported
Fee Status:	Not reported
Facility Phone:	Not reported
Sub Town:	Not reported
Worksite:	Not reported
Occupied:	Not reported
Contractor:	Not reported
Contract Type:	Not reported
Hours:	Not reported
Project Type:	Not reported
Abatement Process:	Not reported
Location:	Not reported
Decon Process:	Not reported
Disposal Methods:	Not reported
Facility Usage:	Not reported
Waiver Given:	Not reported
DEP Waiver Number:	Not reported
DLWD Waiver Number:	Not reported
Small Owner Occ:	Not reported
Owner Name:	Not reported
Owner Address:	Not reported
Owner City:	Not reported
Owner State:	Not reported
On Site Manager Name:	Not reported
On Site Manager Phone:	Not reported
Ins Comp:	Not reported
Policy Number:	Not reported
EXP Date:	Not reported
Facility Size:	Not reported
Transporter Name:	Not reported
Transporter Address:	Not reported
Transporter City:	Not reported
Transporter State:	Not reported
Final Site:	Not reported
Certified Name:	Not reported
Cert Sign Date:	Not reported
Certified Company:	Not reported
Certified Phone:	Not reported
Entered_by:	Not reported

Map ID
Direction
Distance
Elevation

MAP FINDINGS

Site

Database(s)

EDR ID Number
EPA ID Number

BAYSTATE FRANKLIN MEDICAL CENTER (Continued)

S112288203

Notification:	100136495
DEP Region:	WE
Notifiers Name:	ACCUTECH INSULATION & CONTRACTING INC
Start Date:	10/31/2011
End Date:	10/31/2011
Date Entered:	17/10/2011
Entry Date:	10/17/2011
Quantity Material Removed SF:	0
Quantity Material Removed LF:	10
Project Description:	Other:
AR Tracking ID:	Not reported
Super Lic Number:	Not reported
Monitor Lic Number:	Not reported
Lab Lic Number:	Not reported
Year:	Not reported
Sticker Number:	Not reported
Form Type:	Not reported
Fee Status:	Not reported
Facility Phone:	Not reported
Sub Town:	Not reported
Worksite:	Not reported
Occupied:	Not reported
Contractor:	Not reported
Contract Type:	Not reported
Hours:	Not reported
Project Type:	Not reported
Abatement Process:	Not reported
Location:	Not reported
Decon Process:	Not reported
Disposal Methods:	Not reported
Facility Usage:	Not reported
Waiver Given:	Not reported
DEP Waiver Number:	Not reported
DLWD Waiver Number:	Not reported
Small Owner Occ:	Not reported
Owner Name:	Not reported
Owner Address:	Not reported
Owner City:	Not reported
Owner State:	Not reported
On Site Manager Name:	Not reported
On Site Manager Phone:	Not reported
Ins Comp:	Not reported
Policy Number:	Not reported
EXP Date:	Not reported
Facility Size:	Not reported
Transporter Name:	Not reported
Transporter Address:	Not reported
Transporter City:	Not reported
Transporter State:	Not reported
Final Site:	Not reported
Certified Name:	Not reported
Cert Sign Date:	Not reported
Certified Company:	Not reported
Certified Phone:	Not reported
Entered_by:	Not reported
Notification:	100149678

Map ID
Direction
Distance
Elevation

MAP FINDINGS

Site

Database(s)

EDR ID Number
EPA ID Number

BAYSTATE FRANKLIN MEDICAL CENTER (Continued)

S112288203

DEP Region:	WE
Notifiers Name:	ACCUTECH INSULATION & CONTRACTING INC
Start Date:	06/11/2012
End Date:	06/11/2012
Date Entered:	04/06/2012
Entry Date:	06/04/2012
Quantity Material Removed SF:	2
Quantity Material Removed LF:	0
Project Description:	Trns
AR Tracking ID:	Not reported
Super Lic Number:	Not reported
Monitor Lic Number:	Not reported
Lab Lic Number:	Not reported
Year:	Not reported
Sticker Number:	Not reported
Form Type:	Not reported
Fee Status:	Not reported
Facility Phone:	Not reported
Sub Town:	Not reported
Worksite:	Not reported
Occupied:	Not reported
Contractor:	Not reported
Contract Type:	Not reported
Hours:	Not reported
Project Type:	Not reported
Abatement Process:	Not reported
Location:	Not reported
Decon Process:	Not reported
Disposal Methods:	Not reported
Facility Usage:	Not reported
Waiver Given:	Not reported
DEP Waiver Number:	Not reported
DLWD Waiver Number:	Not reported
Small Owner Occ:	Not reported
Owner Name:	Not reported
Owner Address:	Not reported
Owner City:	Not reported
Owner State:	Not reported
On Site Manager Name:	Not reported
On Site Manager Phone:	Not reported
Ins Comp:	Not reported
Policy Number:	Not reported
EXP Date:	Not reported
Facility Size:	Not reported
Transporter Name:	Not reported
Transporter Address:	Not reported
Transporter City:	Not reported
Transporter State:	Not reported
Final Site:	Not reported
Certified Name:	Not reported
Cert Sign Date:	Not reported
Certified Company:	Not reported
Certified Phone:	Not reported
Entered_by:	Not reported
Notification:	100215998
DEP Region:	WE

Map ID
Direction
Distance
Elevation

MAP FINDINGS

Site

Database(s)

EDR ID Number
EPA ID Number

BAYSTATE FRANKLIN MEDICAL CENTER (Continued)

S112288203

Notifiers Name:	ACCUTECH INSULATION & CONTRACTING INC
Start Date:	03/04/2015
End Date:	03/05/2015
Date Entered:	03/03/2015
Entry Date:	03/03/2015
Quantity Material Removed SF:	0
Quantity Material Removed LF:	3
Project Description:	,Spr
AR Tracking ID:	Not reported
Super Lic Number:	Not reported
Monitor Lic Number:	Not reported
Lab Lic Number:	Not reported
Year:	Not reported
Sticker Number:	Not reported
Form Type:	Not reported
Fee Status:	Not reported
Facility Phone:	Not reported
Sub Town:	Not reported
Worksite:	Not reported
Occupied:	Not reported
Contractor:	Not reported
Contract Type:	Not reported
Hours:	Not reported
Project Type:	Not reported
Abatement Process:	Not reported
Location:	Not reported
Decon Process:	Not reported
Disposal Methods:	Not reported
Facility Usage:	Not reported
Waiver Given:	Not reported
DEP Waiver Number:	Not reported
DLWD Waiver Number:	Not reported
Small Owner Occ:	Not reported
Owner Name:	Not reported
Owner Address:	Not reported
Owner City:	Not reported
Owner State:	Not reported
On Site Manager Name:	Not reported
On Site Manager Phone:	Not reported
Ins Comp:	Not reported
Policy Number:	Not reported
EXP Date:	Not reported
Facility Size:	Not reported
Transporter Name:	Not reported
Transporter Address:	Not reported
Transporter City:	Not reported
Transporter State:	Not reported
Final Site:	Not reported
Certified Name:	Not reported
Cert Sign Date:	Not reported
Certified Company:	Not reported
Certified Phone:	Not reported
Entered_by:	Not reported
Notification:	100216035
DEP Region:	WE
Notifiers Name:	ACCUTECH INSULATION & CONTRACTING INC

Map ID
Direction
Distance
Elevation

MAP FINDINGS

Site

Database(s)

EDR ID Number
EPA ID Number

BAYSTATE FRANKLIN MEDICAL CENTER (Continued)

S112288203

Start Date:	03/05/2015
End Date:	03/06/2015
Date Entered:	04/03/2015
Entry Date:	03/04/2015
Quantity Material Removed SF:	0
Quantity Material Removed LF:	6
Project Description:	,Spr
AR Tracking ID:	Not reported
Super Lic Number:	Not reported
Monitor Lic Number:	Not reported
Lab Lic Number:	Not reported
Year:	Not reported
Sticker Number:	Not reported
Form Type:	Not reported
Fee Status:	Not reported
Facility Phone:	Not reported
Sub Town:	Not reported
Worksite:	Not reported
Occupied:	Not reported
Contractor:	Not reported
Contract Type:	Not reported
Hours:	Not reported
Project Type:	Not reported
Abatement Process:	Not reported
Location:	Not reported
Decon Process:	Not reported
Disposal Methods:	Not reported
Facility Usage:	Not reported
Waiver Given:	Not reported
DEP Waiver Number:	Not reported
DLWD Waiver Number:	Not reported
Small Owner Occ:	Not reported
Owner Name:	Not reported
Owner Address:	Not reported
Owner City:	Not reported
Owner State:	Not reported
On Site Manager Name:	Not reported
On Site Manager Phone:	Not reported
Ins Comp:	Not reported
Policy Number:	Not reported
EXP Date:	Not reported
Facility Size:	Not reported
Transporter Name:	Not reported
Transporter Address:	Not reported
Transporter City:	Not reported
Transporter State:	Not reported
Final Site:	Not reported
Certified Name:	Not reported
Cert Sign Date:	Not reported
Certified Company:	Not reported
Certified Phone:	Not reported
Entered_by:	Not reported
Notification:	100215399R1
DEP Region:	WE
Notifiers Name:	ACCUTECH INSULATION & CONTRACTING INC
Start Date:	03/03/2015

Map ID
Direction
Distance
Elevation

MAP FINDINGS

Site

Database(s)

EDR ID Number
EPA ID Number

BAYSTATE FRANKLIN MEDICAL CENTER (Continued)

S112288203

End Date:	03/05/2015
Date Entered:	04/03/2015
Entry Date:	03/04/2015
Quantity Material Removed SF:	1008
Quantity Material Removed LF:	Not reported
Project Description:	,Trns
AR Tracking ID:	Not reported
Super Lic Number:	Not reported
Monitor Lic Number:	Not reported
Lab Lic Number:	Not reported
Year:	Not reported
Sticker Number:	Not reported
Form Type:	Not reported
Fee Status:	Not reported
Facility Phone:	Not reported
Sub Town:	Not reported
Worksite:	Not reported
Occupied:	Not reported
Contractor:	Not reported
Contract Type:	Not reported
Hours:	Not reported
Project Type:	Not reported
Abatement Process:	Not reported
Location:	Not reported
Decon Process:	Not reported
Disposal Methods:	Not reported
Facility Usage:	Not reported
Waiver Given:	Not reported
DEP Waiver Number:	Not reported
DLWD Waiver Number:	Not reported
Small Owner Occ:	Not reported
Owner Name:	Not reported
Owner Address:	Not reported
Owner City:	Not reported
Owner State:	Not reported
On Site Manager Name:	Not reported
On Site Manager Phone:	Not reported
Ins Comp:	Not reported
Policy Number:	Not reported
EXP Date:	Not reported
Facility Size:	Not reported
Transporter Name:	Not reported
Transporter Address:	Not reported
Transporter City:	Not reported
Transporter State:	Not reported
Final Site:	Not reported
Certified Name:	Not reported
Cert Sign Date:	Not reported
Certified Company:	Not reported
Certified Phone:	Not reported
Entered_by:	Not reported
Notification:	100215399R2
DEP Region:	WE
Notifiers Name:	ACCUTECH INSULATION & CONTRACTING INC
Start Date:	03/03/2015
End Date:	03/06/2015

Map ID
Direction
Distance
Elevation

MAP FINDINGS

Site

Database(s)

EDR ID Number
EPA ID Number

BAYSTATE FRANKLIN MEDICAL CENTER (Continued)

S112288203

Date Entered:	05/03/2015
Entry Date:	03/05/2015
Quantity Material Removed SF:	1008
Quantity Material Removed LF:	Not reported
Project Description:	,Trns
AR Tracking ID:	Not reported
Super Lic Number:	Not reported
Monitor Lic Number:	Not reported
Lab Lic Number:	Not reported
Year:	Not reported
Sticker Number:	Not reported
Form Type:	Not reported
Fee Status:	Not reported
Facility Phone:	Not reported
Sub Town:	Not reported
Worksite:	Not reported
Occupied:	Not reported
Contractor:	Not reported
Contract Type:	Not reported
Hours:	Not reported
Project Type:	Not reported
Abatement Process:	Not reported
Location:	Not reported
Decon Process:	Not reported
Disposal Methods:	Not reported
Facility Usage:	Not reported
Waiver Given:	Not reported
DEP Waiver Number:	Not reported
DLWD Waiver Number:	Not reported
Small Owner Occ:	Not reported
Owner Name:	Not reported
Owner Address:	Not reported
Owner City:	Not reported
Owner State:	Not reported
On Site Manager Name:	Not reported
On Site Manager Phone:	Not reported
Ins Comp:	Not reported
Policy Number:	Not reported
EXP Date:	Not reported
Facility Size:	Not reported
Transporter Name:	Not reported
Transporter Address:	Not reported
Transporter City:	Not reported
Transporter State:	Not reported
Final Site:	Not reported
Certified Name:	Not reported
Cert Sign Date:	Not reported
Certified Company:	Not reported
Certified Phone:	Not reported
Entered_by:	Not reported
Notification:	100181597
DEP Region:	WE
Notifiers Name:	ACCUTECH INSULATION & CONTRACTING INC
Start Date:	07/19/2013
End Date:	07/19/2013
Date Entered:	17/07/2013

Map ID
Direction
Distance
Elevation

MAP FINDINGS

Site

Database(s)

EDR ID Number
EPA ID Number

BAYSTATE FRANKLIN MEDICAL CENTER (Continued)

S112288203

Entry Date:	07/17/2013
Quantity Material Removed SF:	0
Quantity Material Removed LF:	3
Project Description:	Spr
AR Tracking ID:	Not reported
Super Lic Number:	Not reported
Monitor Lic Number:	Not reported
Lab Lic Number:	Not reported
Year:	Not reported
Sticker Number:	Not reported
Form Type:	Not reported
Fee Status:	Not reported
Facility Phone:	Not reported
Sub Town:	Not reported
Worksite:	Not reported
Occupied:	Not reported
Contractor:	Not reported
Contract Type:	Not reported
Hours:	Not reported
Project Type:	Not reported
Abatement Process:	Not reported
Location:	Not reported
Decon Process:	Not reported
Disposal Methods:	Not reported
Facility Usage:	Not reported
Waiver Given:	Not reported
DEP Waiver Number:	Not reported
DLWD Waiver Number:	Not reported
Small Owner Occ:	Not reported
Owner Name:	Not reported
Owner Address:	Not reported
Owner City:	Not reported
Owner State:	Not reported
On Site Manager Name:	Not reported
On Site Manager Phone:	Not reported
Ins Comp:	Not reported
Policy Number:	Not reported
EXP Date:	Not reported
Facility Size:	Not reported
Transporter Name:	Not reported
Transporter Address:	Not reported
Transporter City:	Not reported
Transporter State:	Not reported
Final Site:	Not reported
Certified Name:	Not reported
Cert Sign Date:	Not reported
Certified Company:	Not reported
Certified Phone:	Not reported
Entered_by:	Not reported
Notification:	100248297
DEP Region:	WE
Notifiers Name:	ABIDE INC
Start Date:	08/01/2016
End Date:	08/03/2016
Date Entered:	01/08/2016
Entry Date:	08/01/2016

Map ID
Direction
Distance
Elevation

MAP FINDINGS

Site

Database(s)

EDR ID Number
EPA ID Number

BAYSTATE FRANKLIN MEDICAL CENTER (Continued)

S112288203

Quantity Material Removed SF:	25
Quantity Material Removed LF:	0
Project Description:	OTHER MASTIC
AR Tracking ID:	Not reported
Super Lic Number:	Not reported
Monitor Lic Number:	Not reported
Lab Lic Number:	Not reported
Year:	Not reported
Sticker Number:	Not reported
Form Type:	Not reported
Fee Status:	Not reported
Facility Phone:	Not reported
Sub Town:	Not reported
Worksite:	Not reported
Occupied:	Not reported
Contractor:	Not reported
Contract Type:	Not reported
Hours:	Not reported
Project Type:	Not reported
Abatement Process:	Not reported
Location:	Not reported
Decon Process:	Not reported
Disposal Methods:	Not reported
Facility Usage:	Not reported
Waiver Given:	Not reported
DEP Waiver Number:	Not reported
DLWD Waiver Number:	Not reported
Small Owner Occ:	Not reported
Owner Name:	Not reported
Owner Address:	Not reported
Owner City:	Not reported
Owner State:	Not reported
On Site Manager Name:	Not reported
On Site Manager Phone:	Not reported
Ins Comp:	Not reported
Policy Number:	Not reported
EXP Date:	Not reported
Facility Size:	Not reported
Transporter Name:	Not reported
Transporter Address:	Not reported
Transporter City:	Not reported
Transporter State:	Not reported
Final Site:	Not reported
Certified Name:	Not reported
Cert Sign Date:	Not reported
Certified Company:	Not reported
Certified Phone:	Not reported
Entered_by:	Not reported
Notification:	100119268
DEP Region:	WE
Notifiers Name:	ACCUTECH INSULATION & CONTRACTING INC
Start Date:	01/24/2011
End Date:	02/04/2011
Date Entered:	10/01/2011
Entry Date:	01/10/2011
Quantity Material Removed SF:	10

Map ID
Direction
Distance
Elevation

MAP FINDINGS

Site

Database(s)

EDR ID Number
EPA ID Number

BAYSTATE FRANKLIN MEDICAL CENTER (Continued)

S112288203

Quantity Material Removed LF:	0
Project Description:	Trns
AR Tracking ID:	Not reported
Super Lic Number:	Not reported
Monitor Lic Number:	Not reported
Lab Lic Number:	Not reported
Year:	Not reported
Sticker Number:	Not reported
Form Type:	Not reported
Fee Status:	Not reported
Facility Phone:	Not reported
Sub Town:	Not reported
Worksite:	Not reported
Occupied:	Not reported
Contractor:	Not reported
Contract Type:	Not reported
Hours:	Not reported
Project Type:	Not reported
Abatement Process:	Not reported
Location:	Not reported
Decon Process:	Not reported
Disposal Methods:	Not reported
Facility Usage:	Not reported
Waiver Given:	Not reported
DEP Waiver Number:	Not reported
DLWD Waiver Number:	Not reported
Small Owner Occ:	Not reported
Owner Name:	Not reported
Owner Address:	Not reported
Owner City:	Not reported
Owner State:	Not reported
On Site Manager Name:	Not reported
On Site Manager Phone:	Not reported
Ins Comp:	Not reported
Policy Number:	Not reported
EXP Date:	Not reported
Facility Size:	Not reported
Transporter Name:	Not reported
Transporter Address:	Not reported
Transporter City:	Not reported
Transporter State:	Not reported
Final Site:	Not reported
Certified Name:	Not reported
Cert Sign Date:	Not reported
Certified Company:	Not reported
Certified Phone:	Not reported
Entered_by:	Not reported
Notification:	100190034
DEP Region:	WE
Notifiers Name:	ACCUTECH INSULATION & CONTRACTING INC
Start Date:	12/04/2013
End Date:	12/05/2013
Date Entered:	03/12/2013
Entry Date:	12/03/2013
Quantity Material Removed SF:	0
Quantity Material Removed LF:	5

Map ID
Direction
Distance
Elevation

MAP FINDINGS

Site

Database(s)

EDR ID Number
EPA ID Number

BAYSTATE FRANKLIN MEDICAL CENTER (Continued)

S112288203

Project Description:	Spr
AR Tracking ID:	Not reported
Super Lic Number:	Not reported
Monitor Lic Number:	Not reported
Lab Lic Number:	Not reported
Year:	Not reported
Sticker Number:	Not reported
Form Type:	Not reported
Fee Status:	Not reported
Facility Phone:	Not reported
Sub Town:	Not reported
Worksite:	Not reported
Occupied:	Not reported
Contractor:	Not reported
Contract Type:	Not reported
Hours:	Not reported
Project Type:	Not reported
Abatement Process:	Not reported
Location:	Not reported
Decon Process:	Not reported
Disposal Methods:	Not reported
Facility Usage:	Not reported
Waiver Given:	Not reported
DEP Waiver Number:	Not reported
DLWD Waiver Number:	Not reported
Small Owner Occ:	Not reported
Owner Name:	Not reported
Owner Address:	Not reported
Owner City:	Not reported
Owner State:	Not reported
On Site Manager Name:	Not reported
On Site Manager Phone:	Not reported
Ins Comp:	Not reported
Policy Number:	Not reported
EXP Date:	Not reported
Facility Size:	Not reported
Transporter Name:	Not reported
Transporter Address:	Not reported
Transporter City:	Not reported
Transporter State:	Not reported
Final Site:	Not reported
Certified Name:	Not reported
Cert Sign Date:	Not reported
Certified Company:	Not reported
Certified Phone:	Not reported
Entered_by:	Not reported
Notification:	100190089
DEP Region:	WE
Notifiers Name:	ACCUTECH INSULATION & CONTRACTING INC
Start Date:	12/05/2013
End Date:	12/06/2013
Date Entered:	04/12/2013
Entry Date:	12/04/2013
Quantity Material Removed SF:	21
Quantity Material Removed LF:	0
Project Description:	Trns

Map ID
Direction
Distance
Elevation

MAP FINDINGS

Site

Database(s)

EDR ID Number
EPA ID Number

BAYSTATE FRANKLIN MEDICAL CENTER (Continued)

S112288203

AR Tracking ID:	Not reported
Super Lic Number:	Not reported
Monitor Lic Number:	Not reported
Lab Lic Number:	Not reported
Year:	Not reported
Sticker Number:	Not reported
Form Type:	Not reported
Fee Status:	Not reported
Facility Phone:	Not reported
Sub Town:	Not reported
Worksite:	Not reported
Occupied:	Not reported
Contractor:	Not reported
Contract Type:	Not reported
Hours:	Not reported
Project Type:	Not reported
Abatement Process:	Not reported
Location:	Not reported
Decon Process:	Not reported
Disposal Methods:	Not reported
Facility Usage:	Not reported
Waiver Given:	Not reported
DEP Waiver Number:	Not reported
DLWD Waiver Number:	Not reported
Small Owner Occ:	Not reported
Owner Name:	Not reported
Owner Address:	Not reported
Owner City:	Not reported
Owner State:	Not reported
On Site Manager Name:	Not reported
On Site Manager Phone:	Not reported
Ins Comp:	Not reported
Policy Number:	Not reported
EXP Date:	Not reported
Facility Size:	Not reported
Transporter Name:	Not reported
Transporter Address:	Not reported
Transporter City:	Not reported
Transporter State:	Not reported
Final Site:	Not reported
Certified Name:	Not reported
Cert Sign Date:	Not reported
Certified Company:	Not reported
Certified Phone:	Not reported
Entered_by:	Not reported
Notification:	100193089
DEP Region:	WE
Notifiers Name:	ACCUTECH INSULATION & CONTRACTING INC
Start Date:	02/17/2014
End Date:	02/18/2014
Date Entered:	04/02/2014
Entry Date:	02/04/2014
Quantity Material Removed SF:	0
Quantity Material Removed LF:	30
Project Description:	Other:
AR Tracking ID:	Not reported

Map ID
Direction
Distance
Elevation

MAP FINDINGS

Site

Database(s)

EDR ID Number
EPA ID Number

BAYSTATE FRANKLIN MEDICAL CENTER (Continued)

S112288203

Super Lic Number:	Not reported
Monitor Lic Number:	Not reported
Lab Lic Number:	Not reported
Year:	Not reported
Sticker Number:	Not reported
Form Type:	Not reported
Fee Status:	Not reported
Facility Phone:	Not reported
Sub Town:	Not reported
Worksite:	Not reported
Occupied:	Not reported
Contractor:	Not reported
Contract Type:	Not reported
Hours:	Not reported
Project Type:	Not reported
Abatement Process:	Not reported
Location:	Not reported
Decon Process:	Not reported
Disposal Methods:	Not reported
Facility Usage:	Not reported
Waiver Given:	Not reported
DEP Waiver Number:	Not reported
DLWD Waiver Number:	Not reported
Small Owner Occ:	Not reported
Owner Name:	Not reported
Owner Address:	Not reported
Owner City:	Not reported
Owner State:	Not reported
On Site Manager Name:	Not reported
On Site Manager Phone:	Not reported
Ins Comp:	Not reported
Policy Number:	Not reported
EXP Date:	Not reported
Facility Size:	Not reported
Transporter Name:	Not reported
Transporter Address:	Not reported
Transporter City:	Not reported
Transporter State:	Not reported
Final Site:	Not reported
Certified Name:	Not reported
Cert Sign Date:	Not reported
Certified Company:	Not reported
Certified Phone:	Not reported
Entered_by:	Not reported
Notification:	100206086
DEP Region:	WE
Notifiers Name:	ACCUTECH INSULATION & CONTRACTING INC
Start Date:	09/05/2014
End Date:	09/06/2014
Date Entered:	22/08/2014
Entry Date:	08/22/2014
Quantity Material Removed SF:	700
Quantity Material Removed LF:	0
Project Description:	Trns
AR Tracking ID:	Not reported
Super Lic Number:	Not reported

Map ID
Direction
Distance
Elevation

MAP FINDINGS

Site

Database(s)

EDR ID Number
EPA ID Number

BAYSTATE FRANKLIN MEDICAL CENTER (Continued)

S112288203

Monitor Lic Number:	Not reported
Lab Lic Number:	Not reported
Year:	Not reported
Sticker Number:	Not reported
Form Type:	Not reported
Fee Status:	Not reported
Facility Phone:	Not reported
Sub Town:	Not reported
Worksite:	Not reported
Occupied:	Not reported
Contractor:	Not reported
Contract Type:	Not reported
Hours:	Not reported
Project Type:	Not reported
Abatement Process:	Not reported
Location:	Not reported
Decon Process:	Not reported
Disposal Methods:	Not reported
Facility Usage:	Not reported
Waiver Given:	Not reported
DEP Waiver Number:	Not reported
DLWD Waiver Number:	Not reported
Small Owner Occ:	Not reported
Owner Name:	Not reported
Owner Address:	Not reported
Owner City:	Not reported
Owner State:	Not reported
On Site Manager Name:	Not reported
On Site Manager Phone:	Not reported
Ins Comp:	Not reported
Policy Number:	Not reported
EXP Date:	Not reported
Facility Size:	Not reported
Transporter Name:	Not reported
Transporter Address:	Not reported
Transporter City:	Not reported
Transporter State:	Not reported
Final Site:	Not reported
Certified Name:	Not reported
Cert Sign Date:	Not reported
Certified Company:	Not reported
Certified Phone:	Not reported
Entered_by:	Not reported
Notification:	100137606
DEP Region:	WE
Notifiers Name:	ACCUTECH INSULATION & CONTRACTING INC
Start Date:	11/07/2011
End Date:	11/07/2011
Date Entered:	03/11/2011
Entry Date:	11/03/2011
Quantity Material Removed SF:	0
Quantity Material Removed LF:	3
Project Description:	Other:
AR Tracking ID:	Not reported
Super Lic Number:	Not reported
Monitor Lic Number:	Not reported

Map ID
Direction
Distance
Elevation

MAP FINDINGS

Site

Database(s)

EDR ID Number
EPA ID Number

BAYSTATE FRANKLIN MEDICAL CENTER (Continued)

S112288203

Lab Lic Number:	Not reported
Year:	Not reported
Sticker Number:	Not reported
Form Type:	Not reported
Fee Status:	Not reported
Facility Phone:	Not reported
Sub Town:	Not reported
Worksite:	Not reported
Occupied:	Not reported
Contractor:	Not reported
Contract Type:	Not reported
Hours:	Not reported
Project Type:	Not reported
Abatement Process:	Not reported
Location:	Not reported
Decon Process:	Not reported
Disposal Methods:	Not reported
Facility Usage:	Not reported
Waiver Given:	Not reported
DEP Waiver Number:	Not reported
DLWD Waiver Number:	Not reported
Small Owner Occ:	Not reported
Owner Name:	Not reported
Owner Address:	Not reported
Owner City:	Not reported
Owner State:	Not reported
On Site Manager Name:	Not reported
On Site Manager Phone:	Not reported
Ins Comp:	Not reported
Policy Number:	Not reported
EXP Date:	Not reported
Facility Size:	Not reported
Transporter Name:	Not reported
Transporter Address:	Not reported
Transporter City:	Not reported
Transporter State:	Not reported
Final Site:	Not reported
Certified Name:	Not reported
Cert Sign Date:	Not reported
Certified Company:	Not reported
Certified Phone:	Not reported
Entered_by:	Not reported
Notification:	100201320
DEP Region:	WE
Notifiers Name:	ACCUTECH INSULATION & CONTRACTING INC
Start Date:	06/26/2014
End Date:	06/27/2014
Date Entered:	13/06/2014
Entry Date:	06/13/2014
Quantity Material Removed SF:	370
Quantity Material Removed LF:	0
Project Description:	Trns
AR Tracking ID:	Not reported
Super Lic Number:	Not reported
Monitor Lic Number:	Not reported
Lab Lic Number:	Not reported

Map ID
Direction
Distance
Elevation

MAP FINDINGS

Site

Database(s)

EDR ID Number
EPA ID Number

BAYSTATE FRANKLIN MEDICAL CENTER (Continued)

S112288203

Year:	Not reported
Sticker Number:	Not reported
Form Type:	Not reported
Fee Status:	Not reported
Facility Phone:	Not reported
Sub Town:	Not reported
Worksite:	Not reported
Occupied:	Not reported
Contractor:	Not reported
Contract Type:	Not reported
Hours:	Not reported
Project Type:	Not reported
Abatement Process:	Not reported
Location:	Not reported
Decon Process:	Not reported
Disposal Methods:	Not reported
Facility Usage:	Not reported
Waiver Given:	Not reported
DEP Waiver Number:	Not reported
DLWD Waiver Number:	Not reported
Small Owner Occ:	Not reported
Owner Name:	Not reported
Owner Address:	Not reported
Owner City:	Not reported
Owner State:	Not reported
On Site Manager Name:	Not reported
On Site Manager Phone:	Not reported
Ins Comp:	Not reported
Policy Number:	Not reported
EXP Date:	Not reported
Facility Size:	Not reported
Transporter Name:	Not reported
Transporter Address:	Not reported
Transporter City:	Not reported
Transporter State:	Not reported
Final Site:	Not reported
Certified Name:	Not reported
Cert Sign Date:	Not reported
Certified Company:	Not reported
Certified Phone:	Not reported
Entered_by:	Not reported
Notification:	100246140
DEP Region:	WE
Notifiers Name:	ABIDE INC
Start Date:	07/15/2016
End Date:	07/21/2016
Date Entered:	28/06/2016
Entry Date:	06/28/2016
Quantity Material Removed SF:	5000
Quantity Material Removed LF:	500
Project Description:	BOILER PIPEINSUL OTHER VAT/MASTIC/LINOLEUM
AR Tracking ID:	Not reported
Super Lic Number:	Not reported
Monitor Lic Number:	Not reported
Lab Lic Number:	Not reported
Year:	Not reported

Map ID
Direction
Distance
Elevation

MAP FINDINGS

Site

Database(s)

EDR ID Number
EPA ID Number

BAYSTATE FRANKLIN MEDICAL CENTER (Continued)

S112288203

Sticker Number:	Not reported
Form Type:	Not reported
Fee Status:	Not reported
Facility Phone:	Not reported
Sub Town:	Not reported
Worksite:	Not reported
Occupied:	Not reported
Contractor:	Not reported
Contract Type:	Not reported
Hours:	Not reported
Project Type:	Not reported
Abatement Process:	Not reported
Location:	Not reported
Decon Process:	Not reported
Disposal Methods:	Not reported
Facility Usage:	Not reported
Waiver Given:	Not reported
DEP Waiver Number:	Not reported
DLWD Waiver Number:	Not reported
Small Owner Occ:	Not reported
Owner Name:	Not reported
Owner Address:	Not reported
Owner City:	Not reported
Owner State:	Not reported
On Site Manager Name:	Not reported
On Site Manager Phone:	Not reported
Ins Comp:	Not reported
Policy Number:	Not reported
EXP Date:	Not reported
Facility Size:	Not reported
Transporter Name:	Not reported
Transporter Address:	Not reported
Transporter City:	Not reported
Transporter State:	Not reported
Final Site:	Not reported
Certified Name:	Not reported
Cert Sign Date:	Not reported
Certified Company:	Not reported
Certified Phone:	Not reported
Entered_by:	Not reported
Notification:	100190872
DEP Region:	WE
Notifiers Name:	ACCUTECH INSULATION & CONTRACTING INC
Start Date:	01/03/2014
End Date:	01/06/2014
Date Entered:	18/12/2013
Entry Date:	12/18/2013
Quantity Material Removed SF:	100
Quantity Material Removed LF:	0
Project Description:	Trns
AR Tracking ID:	Not reported
Super Lic Number:	Not reported
Monitor Lic Number:	Not reported
Lab Lic Number:	Not reported
Year:	Not reported
Sticker Number:	Not reported

Map ID
Direction
Distance
Elevation

MAP FINDINGS

Site

Database(s)

EDR ID Number
EPA ID Number

BAYSTATE FRANKLIN MEDICAL CENTER (Continued)

S112288203

Form Type:	Not reported
Fee Status:	Not reported
Facility Phone:	Not reported
Sub Town:	Not reported
Worksite:	Not reported
Occupied:	Not reported
Contractor:	Not reported
Contract Type:	Not reported
Hours:	Not reported
Project Type:	Not reported
Abatement Process:	Not reported
Location:	Not reported
Decon Process:	Not reported
Disposal Methods:	Not reported
Facility Usage:	Not reported
Waiver Given:	Not reported
DEP Waiver Number:	Not reported
DLWD Waiver Number:	Not reported
Small Owner Occ:	Not reported
Owner Name:	Not reported
Owner Address:	Not reported
Owner City:	Not reported
Owner State:	Not reported
On Site Manager Name:	Not reported
On Site Manager Phone:	Not reported
Ins Comp:	Not reported
Policy Number:	Not reported
EXP Date:	Not reported
Facility Size:	Not reported
Transporter Name:	Not reported
Transporter Address:	Not reported
Transporter City:	Not reported
Transporter State:	Not reported
Final Site:	Not reported
Certified Name:	Not reported
Cert Sign Date:	Not reported
Certified Company:	Not reported
Certified Phone:	Not reported
Entered_by:	Not reported
Notification:	100190879
DEP Region:	WE
Notifiers Name:	ACCUTECH INSULATION & CONTRACTING INC
Start Date:	01/02/2014
End Date:	01/03/2014
Date Entered:	18/12/2013
Entry Date:	12/18/2013
Quantity Material Removed SF:	200
Quantity Material Removed LF:	0
Project Description:	Trns
AR Tracking ID:	Not reported
Super Lic Number:	Not reported
Monitor Lic Number:	Not reported
Lab Lic Number:	Not reported
Year:	Not reported
Sticker Number:	Not reported
Form Type:	Not reported

Map ID
Direction
Distance
Elevation

MAP FINDINGS

Site

Database(s)

EDR ID Number
EPA ID Number

BAYSTATE FRANKLIN MEDICAL CENTER (Continued)

S112288203

Fee Status:	Not reported
Facility Phone:	Not reported
Sub Town:	Not reported
Worksite:	Not reported
Occupied:	Not reported
Contractor:	Not reported
Contract Type:	Not reported
Hours:	Not reported
Project Type:	Not reported
Abatement Process:	Not reported
Location:	Not reported
Decon Process:	Not reported
Disposal Methods:	Not reported
Facility Usage:	Not reported
Waiver Given:	Not reported
DEP Waiver Number:	Not reported
DLWD Waiver Number:	Not reported
Small Owner Occ:	Not reported
Owner Name:	Not reported
Owner Address:	Not reported
Owner City:	Not reported
Owner State:	Not reported
On Site Manager Name:	Not reported
On Site Manager Phone:	Not reported
Ins Comp:	Not reported
Policy Number:	Not reported
EXP Date:	Not reported
Facility Size:	Not reported
Transporter Name:	Not reported
Transporter Address:	Not reported
Transporter City:	Not reported
Transporter State:	Not reported
Final Site:	Not reported
Certified Name:	Not reported
Cert Sign Date:	Not reported
Certified Company:	Not reported
Certified Phone:	Not reported
Entered_by:	Not reported
Notification:	100190936
DEP Region:	WE
Notifiers Name:	ACCUTECH INSULATION & CONTRACTING INC
Start Date:	01/08/2014
End Date:	01/09/2014
Date Entered:	19/12/2013
Entry Date:	12/19/2013
Quantity Material Removed SF:	126
Quantity Material Removed LF:	0
Project Description:	Trns
AR Tracking ID:	Not reported
Super Lic Number:	Not reported
Monitor Lic Number:	Not reported
Lab Lic Number:	Not reported
Year:	Not reported
Sticker Number:	Not reported
Form Type:	Not reported
Fee Status:	Not reported

Map ID
Direction
Distance
Elevation

MAP FINDINGS

Site

Database(s)

EDR ID Number
EPA ID Number

BAYSTATE FRANKLIN MEDICAL CENTER (Continued)

S112288203

Facility Phone:	Not reported
Sub Town:	Not reported
Worksite:	Not reported
Occupied:	Not reported
Contractor:	Not reported
Contract Type:	Not reported
Hours:	Not reported
Project Type:	Not reported
Abatement Process:	Not reported
Location:	Not reported
Decon Process:	Not reported
Disposal Methods:	Not reported
Facility Usage:	Not reported
Waiver Given:	Not reported
DEP Waiver Number:	Not reported
DLWD Waiver Number:	Not reported
Small Owner Occ:	Not reported
Owner Name:	Not reported
Owner Address:	Not reported
Owner City:	Not reported
Owner State:	Not reported
On Site Manager Name:	Not reported
On Site Manager Phone:	Not reported
Ins Comp:	Not reported
Policy Number:	Not reported
EXP Date:	Not reported
Facility Size:	Not reported
Transporter Name:	Not reported
Transporter Address:	Not reported
Transporter City:	Not reported
Transporter State:	Not reported
Final Site:	Not reported
Certified Name:	Not reported
Cert Sign Date:	Not reported
Certified Company:	Not reported
Certified Phone:	Not reported
Entered_by:	Not reported
Notification:	Not reported
DEP Region:	Not reported
Notifiers Name:	Not reported
Start Date:	02/02/2018
End Date:	02/02/2018
Date Entered:	Not reported
Entry Date:	01/29/2018
Quantity Material Removed SF:	0
Quantity Material Removed LF:	7
Project Description:	PIPEINSUL
AR Tracking ID:	286167
Super Lic Number:	AS071571
Monitor Lic Number:	AM000159
Lab Lic Number:	AA000117
Year:	2018
Sticker Number:	100280276
Form Type:	ANF-001
Fee Status:	HUNDRED
Facility Phone:	4137732178

Map ID
Direction
Distance
Elevation

MAP FINDINGS

Site

Database(s)

EDR ID Number
EPA ID Number

BAYSTATE FRANKLIN MEDICAL CENTER (Continued)

S112288203

Sub Town:	Not reported
Worksite:	ROOM #309
Occupied:	-1
Contractor:	AC000254
Contract Type:	VERBAL
Hours:	7AM-3PM
Project Type:	Renv
Abatement Process:	Glv
Location:	INDOORS
Decon Process:	CHANGE ROOM
Disposal Methods:	ACM ADEQUATELY WETTED, DOUBLE BAGGED, SEALED AND LABELED
Facility Usage:	HOSPITAL
Waiver Given:	Not reported
DEP Waiver Number:	W-BL-18-015
DLWD Waiver Number:	21659-2018
Small Owner Occ:	0
Owner Name:	BAYSTATE FRANKLIN MEDICAL CENTER
Owner Address:	164 HIGH STREET
Owner City:	GREENFIELD
Owner State:	MA
On Site Manager Name:	ERIC CLUGSTON
On Site Manager Phone:	4137732178
Ins Comp:	N/A
Policy Number:	N/A
EXP Date:	09/01/2018
Facility Size:	80000
Transporter Name:	ABIDE, INC.
Transporter Address:	P.O. BOX 886; 483 SHAKER ROAD
Transporter City:	EAST LONGMEADOW
Transporter State:	MA
Final Site:	Not reported
Certified Name:	MARIA TILLI
Cert Sign Date:	01/29/2018
Certified Company:	ABIDE, INC.
Certified Phone:	4135250644
Entered_by:	MARIA
Notification:	100197575
DEP Region:	WE
Notifiers Name:	ACCUTECH INSULATION & CONTRACTING INC
Start Date:	05/07/2014
End Date:	05/08/2014
Date Entered:	25/04/2014
Entry Date:	04/25/2014
Quantity Material Removed SF:	0
Quantity Material Removed LF:	10
Project Description:	Spr
AR Tracking ID:	Not reported
Super Lic Number:	Not reported
Monitor Lic Number:	Not reported
Lab Lic Number:	Not reported
Year:	Not reported
Sticker Number:	Not reported
Form Type:	Not reported
Fee Status:	Not reported
Facility Phone:	Not reported
Sub Town:	Not reported

Map ID
Direction
Distance
Elevation

MAP FINDINGS

Site

Database(s)

EDR ID Number
EPA ID Number

BAYSTATE FRANKLIN MEDICAL CENTER (Continued)

S112288203

Worksite:	Not reported
Occupied:	Not reported
Contractor:	Not reported
Contract Type:	Not reported
Hours:	Not reported
Project Type:	Not reported
Abatement Process:	Not reported
Location:	Not reported
Decon Process:	Not reported
Disposal Methods:	Not reported
Facility Usage:	Not reported
Waiver Given:	Not reported
DEP Waiver Number:	Not reported
DLWD Waiver Number:	Not reported
Small Owner Occ:	Not reported
Owner Name:	Not reported
Owner Address:	Not reported
Owner City:	Not reported
Owner State:	Not reported
On Site Manager Name:	Not reported
On Site Manager Phone:	Not reported
Ins Comp:	Not reported
Policy Number:	Not reported
EXP Date:	Not reported
Facility Size:	Not reported
Transporter Name:	Not reported
Transporter Address:	Not reported
Transporter City:	Not reported
Transporter State:	Not reported
Final Site:	Not reported
Certified Name:	Not reported
Cert Sign Date:	Not reported
Certified Company:	Not reported
Certified Phone:	Not reported
Entered_by:	Not reported
Notification:	100215535
DEP Region:	WE
Notifiers Name:	ACCUTECH INSULATION & CONTRACTING INC
Start Date:	03/04/2015
End Date:	03/05/2015
Date Entered:	20/02/2015
Entry Date:	02/20/2015
Quantity Material Removed SF:	480
Quantity Material Removed LF:	0
Project Description:	,Trns
AR Tracking ID:	Not reported
Super Lic Number:	Not reported
Monitor Lic Number:	Not reported
Lab Lic Number:	Not reported
Year:	Not reported
Sticker Number:	Not reported
Form Type:	Not reported
Fee Status:	Not reported
Facility Phone:	Not reported
Sub Town:	Not reported
Worksite:	Not reported

Map ID
Direction
Distance
Elevation

MAP FINDINGS

Site

Database(s)

EDR ID Number
EPA ID Number

BAYSTATE FRANKLIN MEDICAL CENTER (Continued)

S112288203

Occupied:	Not reported
Contractor:	Not reported
Contract Type:	Not reported
Hours:	Not reported
Project Type:	Not reported
Abatement Process:	Not reported
Location:	Not reported
Decon Process:	Not reported
Disposal Methods:	Not reported
Facility Usage:	Not reported
Waiver Given:	Not reported
DEP Waiver Number:	Not reported
DLWD Waiver Number:	Not reported
Small Owner Occ:	Not reported
Owner Name:	Not reported
Owner Address:	Not reported
Owner City:	Not reported
Owner State:	Not reported
On Site Manager Name:	Not reported
On Site Manager Phone:	Not reported
Ins Comp:	Not reported
Policy Number:	Not reported
EXP Date:	Not reported
Facility Size:	Not reported
Transporter Name:	Not reported
Transporter Address:	Not reported
Transporter City:	Not reported
Transporter State:	Not reported
Final Site:	Not reported
Certified Name:	Not reported
Cert Sign Date:	Not reported
Certified Company:	Not reported
Certified Phone:	Not reported
Entered_by:	Not reported
Notification:	100206679
DEP Region:	WE
Notifiers Name:	ACCUTECH INSULATION & CONTRACTING INC
Start Date:	09/16/2014
End Date:	09/17/2014
Date Entered:	03/09/2014
Entry Date:	09/03/2014
Quantity Material Removed SF:	30
Quantity Material Removed LF:	0
Project Description:	InsI
AR Tracking ID:	Not reported
Super Lic Number:	Not reported
Monitor Lic Number:	Not reported
Lab Lic Number:	Not reported
Year:	Not reported
Sticker Number:	Not reported
Form Type:	Not reported
Fee Status:	Not reported
Facility Phone:	Not reported
Sub Town:	Not reported
Worksite:	Not reported
Occupied:	Not reported

Map ID
Direction
Distance
Elevation

MAP FINDINGS

Site

Database(s)

EDR ID Number
EPA ID Number

BAYSTATE FRANKLIN MEDICAL CENTER (Continued)

S112288203

Contractor:	Not reported
Contract Type:	Not reported
Hours:	Not reported
Project Type:	Not reported
Abatement Process:	Not reported
Location:	Not reported
Decon Process:	Not reported
Disposal Methods:	Not reported
Facility Usage:	Not reported
Waiver Given:	Not reported
DEP Waiver Number:	Not reported
DLWD Waiver Number:	Not reported
Small Owner Occ:	Not reported
Owner Name:	Not reported
Owner Address:	Not reported
Owner City:	Not reported
Owner State:	Not reported
On Site Manager Name:	Not reported
On Site Manager Phone:	Not reported
Ins Comp:	Not reported
Policy Number:	Not reported
EXP Date:	Not reported
Facility Size:	Not reported
Transporter Name:	Not reported
Transporter Address:	Not reported
Transporter City:	Not reported
Transporter State:	Not reported
Final Site:	Not reported
Certified Name:	Not reported
Cert Sign Date:	Not reported
Certified Company:	Not reported
Certified Phone:	Not reported
Entered_by:	Not reported
Notification:	100206817
DEP Region:	WE
Notifiers Name:	ACCUTECH INSULATION & CONTRACTING INC
Start Date:	09/05/2014
End Date:	09/05/2014
Date Entered:	05/09/2014
Entry Date:	09/05/2014
Quantity Material Removed SF:	10
Quantity Material Removed LF:	6
Project Description:	Spr,Trns
AR Tracking ID:	Not reported
Super Lic Number:	Not reported
Monitor Lic Number:	Not reported
Lab Lic Number:	Not reported
Year:	Not reported
Sticker Number:	Not reported
Form Type:	Not reported
Fee Status:	Not reported
Facility Phone:	Not reported
Sub Town:	Not reported
Worksite:	Not reported
Occupied:	Not reported
Contractor:	Not reported

Map ID
Direction
Distance
Elevation

MAP FINDINGS

Site

Database(s)

EDR ID Number
EPA ID Number

BAYSTATE FRANKLIN MEDICAL CENTER (Continued)

S112288203

Contract Type:	Not reported
Hours:	Not reported
Project Type:	Not reported
Abatement Process:	Not reported
Location:	Not reported
Decon Process:	Not reported
Disposal Methods:	Not reported
Facility Usage:	Not reported
Waiver Given:	Not reported
DEP Waiver Number:	Not reported
DLWD Waiver Number:	Not reported
Small Owner Occ:	Not reported
Owner Name:	Not reported
Owner Address:	Not reported
Owner City:	Not reported
Owner State:	Not reported
On Site Manager Name:	Not reported
On Site Manager Phone:	Not reported
Ins Comp:	Not reported
Policy Number:	Not reported
EXP Date:	Not reported
Facility Size:	Not reported
Transporter Name:	Not reported
Transporter Address:	Not reported
Transporter City:	Not reported
Transporter State:	Not reported
Final Site:	Not reported
Certified Name:	Not reported
Cert Sign Date:	Not reported
Certified Company:	Not reported
Certified Phone:	Not reported
Entered_by:	Not reported
Notification:	100215399
DEP Region:	WE
Notifiers Name:	ACCUTECH INSULATION & CONTRACTING INC
Start Date:	03/03/2015
End Date:	03/04/2015
Date Entered:	18/02/2015
Entry Date:	02/18/2015
Quantity Material Removed SF:	1008
Quantity Material Removed LF:	Not reported
Project Description:	,Trns
AR Tracking ID:	Not reported
Super Lic Number:	Not reported
Monitor Lic Number:	Not reported
Lab Lic Number:	Not reported
Year:	Not reported
Sticker Number:	Not reported
Form Type:	Not reported
Fee Status:	Not reported
Facility Phone:	Not reported
Sub Town:	Not reported
Worksite:	Not reported
Occupied:	Not reported
Contractor:	Not reported
Contract Type:	Not reported

Map ID
Direction
Distance
Elevation

MAP FINDINGS

Site

Database(s)

EDR ID Number
EPA ID Number

BAYSTATE FRANKLIN MEDICAL CENTER (Continued)

S112288203

Hours:	Not reported
Project Type:	Not reported
Abatement Process:	Not reported
Location:	Not reported
Decon Process:	Not reported
Disposal Methods:	Not reported
Facility Usage:	Not reported
Waiver Given:	Not reported
DEP Waiver Number:	Not reported
DLWD Waiver Number:	Not reported
Small Owner Occ:	Not reported
Owner Name:	Not reported
Owner Address:	Not reported
Owner City:	Not reported
Owner State:	Not reported
On Site Manager Name:	Not reported
On Site Manager Phone:	Not reported
Ins Comp:	Not reported
Policy Number:	Not reported
EXP Date:	Not reported
Facility Size:	Not reported
Transporter Name:	Not reported
Transporter Address:	Not reported
Transporter City:	Not reported
Transporter State:	Not reported
Final Site:	Not reported
Certified Name:	Not reported
Cert Sign Date:	Not reported
Certified Company:	Not reported
Certified Phone:	Not reported
Entered_by:	Not reported
Notification:	100226922
DEP Region:	WE
Notifiers Name:	ABIDE INC
Start Date:	08/30/2015
End Date:	08/30/2015
Date Entered:	17/08/2015
Entry Date:	08/17/2015
Quantity Material Removed SF:	2
Quantity Material Removed LF:	5
Project Description:	PIPEINSUL INSCEMENT
AR Tracking ID:	Not reported
Super Lic Number:	Not reported
Monitor Lic Number:	Not reported
Lab Lic Number:	Not reported
Year:	Not reported
Sticker Number:	Not reported
Form Type:	Not reported
Fee Status:	Not reported
Facility Phone:	Not reported
Sub Town:	Not reported
Worksite:	Not reported
Occupied:	Not reported
Contractor:	Not reported
Contract Type:	Not reported
Hours:	Not reported

Map ID
Direction
Distance
Elevation

MAP FINDINGS

Site

Database(s)

EDR ID Number
EPA ID Number

BAYSTATE FRANKLIN MEDICAL CENTER (Continued)

S112288203

Project Type:	Not reported
Abatement Process:	Not reported
Location:	Not reported
Decon Process:	Not reported
Disposal Methods:	Not reported
Facility Usage:	Not reported
Waiver Given:	Not reported
DEP Waiver Number:	Not reported
DLWD Waiver Number:	Not reported
Small Owner Occ:	Not reported
Owner Name:	Not reported
Owner Address:	Not reported
Owner City:	Not reported
Owner State:	Not reported
On Site Manager Name:	Not reported
On Site Manager Phone:	Not reported
Ins Comp:	Not reported
Policy Number:	Not reported
EXP Date:	Not reported
Facility Size:	Not reported
Transporter Name:	Not reported
Transporter Address:	Not reported
Transporter City:	Not reported
Transporter State:	Not reported
Final Site:	Not reported
Certified Name:	Not reported
Cert Sign Date:	Not reported
Certified Company:	Not reported
Certified Phone:	Not reported
Entered_by:	Not reported
Notification:	100187799
DEP Region:	WE
Notifiers Name:	ACCUTECH INSULATION & CONTRACTING INC
Start Date:	10/25/2013
End Date:	10/28/2013
Date Entered:	23/10/2013
Entry Date:	10/23/2013
Quantity Material Removed SF:	0
Quantity Material Removed LF:	10
Project Description:	Spr
AR Tracking ID:	Not reported
Super Lic Number:	Not reported
Monitor Lic Number:	Not reported
Lab Lic Number:	Not reported
Year:	Not reported
Sticker Number:	Not reported
Form Type:	Not reported
Fee Status:	Not reported
Facility Phone:	Not reported
Sub Town:	Not reported
Worksite:	Not reported
Occupied:	Not reported
Contractor:	Not reported
Contract Type:	Not reported
Hours:	Not reported
Project Type:	Not reported

Map ID
Direction
Distance
Elevation

MAP FINDINGS

Site

Database(s)

EDR ID Number
EPA ID Number

BAYSTATE FRANKLIN MEDICAL CENTER (Continued)

S112288203

Abatement Process:	Not reported
Location:	Not reported
Decon Process:	Not reported
Disposal Methods:	Not reported
Facility Usage:	Not reported
Waiver Given:	Not reported
DEP Waiver Number:	Not reported
DLWD Waiver Number:	Not reported
Small Owner Occ:	Not reported
Owner Name:	Not reported
Owner Address:	Not reported
Owner City:	Not reported
Owner State:	Not reported
On Site Manager Name:	Not reported
On Site Manager Phone:	Not reported
Ins Comp:	Not reported
Policy Number:	Not reported
EXP Date:	Not reported
Facility Size:	Not reported
Transporter Name:	Not reported
Transporter Address:	Not reported
Transporter City:	Not reported
Transporter State:	Not reported
Final Site:	Not reported
Certified Name:	Not reported
Cert Sign Date:	Not reported
Certified Company:	Not reported
Certified Phone:	Not reported
Entered_by:	Not reported
Notification:	100187974
DEP Region:	WE
Notifiers Name:	ACCUTECH INSULATION & CONTRACTING INC
Start Date:	10/25/2013
End Date:	10/28/2013
Date Entered:	26/10/2013
Entry Date:	10/26/2013
Quantity Material Removed SF:	0
Quantity Material Removed LF:	10
Project Description:	Spr
AR Tracking ID:	Not reported
Super Lic Number:	Not reported
Monitor Lic Number:	Not reported
Lab Lic Number:	Not reported
Year:	Not reported
Sticker Number:	Not reported
Form Type:	Not reported
Fee Status:	Not reported
Facility Phone:	Not reported
Sub Town:	Not reported
Worksite:	Not reported
Occupied:	Not reported
Contractor:	Not reported
Contract Type:	Not reported
Hours:	Not reported
Project Type:	Not reported
Abatement Process:	Not reported

Map ID
Direction
Distance
Elevation

MAP FINDINGS

Site

Database(s)

EDR ID Number
EPA ID Number

BAYSTATE FRANKLIN MEDICAL CENTER (Continued)

S112288203

Location:	Not reported
Decon Process:	Not reported
Disposal Methods:	Not reported
Facility Usage:	Not reported
Waiver Given:	Not reported
DEP Waiver Number:	Not reported
DLWD Waiver Number:	Not reported
Small Owner Occ:	Not reported
Owner Name:	Not reported
Owner Address:	Not reported
Owner City:	Not reported
Owner State:	Not reported
On Site Manager Name:	Not reported
On Site Manager Phone:	Not reported
Ins Comp:	Not reported
Policy Number:	Not reported
EXP Date:	Not reported
Facility Size:	Not reported
Transporter Name:	Not reported
Transporter Address:	Not reported
Transporter City:	Not reported
Transporter State:	Not reported
Final Site:	Not reported
Certified Name:	Not reported
Cert Sign Date:	Not reported
Certified Company:	Not reported
Certified Phone:	Not reported
Entered_by:	Not reported
Notification:	100239462R1
DEP Region:	WE
Notifiers Name:	ABIDE INC
Start Date:	03/28/2016
End Date:	04/01/2016
Date Entered:	25/03/2016
Entry Date:	03/25/2016
Quantity Material Removed SF:	4
Quantity Material Removed LF:	10
Project Description:	PIPEINSUL OTHER COVEBASE
AR Tracking ID:	Not reported
Super Lic Number:	Not reported
Monitor Lic Number:	Not reported
Lab Lic Number:	Not reported
Year:	Not reported
Sticker Number:	Not reported
Form Type:	Not reported
Fee Status:	Not reported
Facility Phone:	Not reported
Sub Town:	Not reported
Worksite:	Not reported
Occupied:	Not reported
Contractor:	Not reported
Contract Type:	Not reported
Hours:	Not reported
Project Type:	Not reported
Abatement Process:	Not reported
Location:	Not reported

Map ID
Direction
Distance
Elevation

MAP FINDINGS

Site

Database(s)

EDR ID Number
EPA ID Number

BAYSTATE FRANKLIN MEDICAL CENTER (Continued)

S112288203

Decon Process:	Not reported
Disposal Methods:	Not reported
Facility Usage:	Not reported
Waiver Given:	Not reported
DEP Waiver Number:	Not reported
DLWD Waiver Number:	Not reported
Small Owner Occ:	Not reported
Owner Name:	Not reported
Owner Address:	Not reported
Owner City:	Not reported
Owner State:	Not reported
On Site Manager Name:	Not reported
On Site Manager Phone:	Not reported
Ins Comp:	Not reported
Policy Number:	Not reported
EXP Date:	Not reported
Facility Size:	Not reported
Transporter Name:	Not reported
Transporter Address:	Not reported
Transporter City:	Not reported
Transporter State:	Not reported
Final Site:	Not reported
Certified Name:	Not reported
Cert Sign Date:	Not reported
Certified Company:	Not reported
Certified Phone:	Not reported
Entered_by:	Not reported
Notification:	100223642
DEP Region:	WE
Notifiers Name:	ACCUTECH INSULATION & CONTRACTING INC
Start Date:	07/13/2015
End Date:	07/14/2015
Date Entered:	29/06/2015
Entry Date:	06/29/2015
Quantity Material Removed SF:	0
Quantity Material Removed LF:	4
Project Description:	PIPEINSUL
AR Tracking ID:	Not reported
Super Lic Number:	Not reported
Monitor Lic Number:	Not reported
Lab Lic Number:	Not reported
Year:	Not reported
Sticker Number:	Not reported
Form Type:	Not reported
Fee Status:	Not reported
Facility Phone:	Not reported
Sub Town:	Not reported
Worksite:	Not reported
Occupied:	Not reported
Contractor:	Not reported
Contract Type:	Not reported
Hours:	Not reported
Project Type:	Not reported
Abatement Process:	Not reported
Location:	Not reported
Decon Process:	Not reported

Map ID
Direction
Distance
Elevation

MAP FINDINGS

Site

Database(s)

EDR ID Number
EPA ID Number

BAYSTATE FRANKLIN MEDICAL CENTER (Continued)

S112288203

Disposal Methods:	Not reported
Facility Usage:	Not reported
Waiver Given:	Not reported
DEP Waiver Number:	Not reported
DLWD Waiver Number:	Not reported
Small Owner Occ:	Not reported
Owner Name:	Not reported
Owner Address:	Not reported
Owner City:	Not reported
Owner State:	Not reported
On Site Manager Name:	Not reported
On Site Manager Phone:	Not reported
Ins Comp:	Not reported
Policy Number:	Not reported
EXP Date:	Not reported
Facility Size:	Not reported
Transporter Name:	Not reported
Transporter Address:	Not reported
Transporter City:	Not reported
Transporter State:	Not reported
Final Site:	Not reported
Certified Name:	Not reported
Cert Sign Date:	Not reported
Certified Company:	Not reported
Certified Phone:	Not reported
Entered_by:	Not reported
Notification:	100197928
DEP Region:	WE
Notifiers Name:	ACCUTECH INSULATION & CONTRACTING INC
Start Date:	05/09/2014
End Date:	05/10/2014
Date Entered:	29/04/2014
Entry Date:	04/29/2014
Quantity Material Removed SF:	0
Quantity Material Removed LF:	6
Project Description:	Spr
AR Tracking ID:	Not reported
Super Lic Number:	Not reported
Monitor Lic Number:	Not reported
Lab Lic Number:	Not reported
Year:	Not reported
Sticker Number:	Not reported
Form Type:	Not reported
Fee Status:	Not reported
Facility Phone:	Not reported
Sub Town:	Not reported
Worksite:	Not reported
Occupied:	Not reported
Contractor:	Not reported
Contract Type:	Not reported
Hours:	Not reported
Project Type:	Not reported
Abatement Process:	Not reported
Location:	Not reported
Decon Process:	Not reported
Disposal Methods:	Not reported

Map ID
Direction
Distance
Elevation

MAP FINDINGS

Site

Database(s)

EDR ID Number
EPA ID Number

BAYSTATE FRANKLIN MEDICAL CENTER (Continued)

S112288203

Facility Usage:	Not reported
Waiver Given:	Not reported
DEP Waiver Number:	Not reported
DLWD Waiver Number:	Not reported
Small Owner Occ:	Not reported
Owner Name:	Not reported
Owner Address:	Not reported
Owner City:	Not reported
Owner State:	Not reported
On Site Manager Name:	Not reported
On Site Manager Phone:	Not reported
Ins Comp:	Not reported
Policy Number:	Not reported
EXP Date:	Not reported
Facility Size:	Not reported
Transporter Name:	Not reported
Transporter Address:	Not reported
Transporter City:	Not reported
Transporter State:	Not reported
Final Site:	Not reported
Certified Name:	Not reported
Cert Sign Date:	Not reported
Certified Company:	Not reported
Certified Phone:	Not reported
Entered_by:	Not reported
Notification:	100198008
DEP Region:	WE
Notifiers Name:	ACCUTECH INSULATION & CONTRACTING INC
Start Date:	05/09/2014
End Date:	05/12/2014
Date Entered:	30/04/2014
Entry Date:	04/30/2014
Quantity Material Removed SF:	0
Quantity Material Removed LF:	6
Project Description:	Spr
AR Tracking ID:	Not reported
Super Lic Number:	Not reported
Monitor Lic Number:	Not reported
Lab Lic Number:	Not reported
Year:	Not reported
Sticker Number:	Not reported
Form Type:	Not reported
Fee Status:	Not reported
Facility Phone:	Not reported
Sub Town:	Not reported
Worksite:	Not reported
Occupied:	Not reported
Contractor:	Not reported
Contract Type:	Not reported
Hours:	Not reported
Project Type:	Not reported
Abatement Process:	Not reported
Location:	Not reported
Decon Process:	Not reported
Disposal Methods:	Not reported
Facility Usage:	Not reported

Map ID
Direction
Distance
Elevation

MAP FINDINGS

Site

Database(s)

EDR ID Number
EPA ID Number

BAYSTATE FRANKLIN MEDICAL CENTER (Continued)

S112288203

Waiver Given:	Not reported
DEP Waiver Number:	Not reported
DLWD Waiver Number:	Not reported
Small Owner Occ:	Not reported
Owner Name:	Not reported
Owner Address:	Not reported
Owner City:	Not reported
Owner State:	Not reported
On Site Manager Name:	Not reported
On Site Manager Phone:	Not reported
Ins Comp:	Not reported
Policy Number:	Not reported
EXP Date:	Not reported
Facility Size:	Not reported
Transporter Name:	Not reported
Transporter Address:	Not reported
Transporter City:	Not reported
Transporter State:	Not reported
Final Site:	Not reported
Certified Name:	Not reported
Cert Sign Date:	Not reported
Certified Company:	Not reported
Certified Phone:	Not reported
Entered_by:	Not reported
Notification:	Not reported
DEP Region:	Not reported
Notifiers Name:	Not reported
Start Date:	03/26/2016
End Date:	03/26/2016
Date Entered:	Not reported
Entry Date:	03/22/2016
Quantity Material Removed SF:	4
Quantity Material Removed LF:	10
Project Description:	PIPEINSUL OTHER COVEBASE
AR Tracking ID:	234413
Super Lic Number:	AS070101
Monitor Lic Number:	AM000095
Lab Lic Number:	AA000005
Year:	2016
Sticker Number:	100239462
Form Type:	ANF-001
Fee Status:	HUNDRED
Facility Phone:	4137732178
Sub Town:	Not reported
Worksite:	BAYSTATE FRANKLIN,SURGER BLDG-GNRD FL, MECH RM6
Occupied:	-1
Contractor:	AC000254
Contract Type:	VERBAL
Hours:	7AM-5PM
Project Type:	Renv
Abatement Process:	Gl, oth:MINI-CONTAINMENT
Location:	INDOORS
Decon Process:	CHANGE ROOM
Disposal Methods:	ACM ADEQUATELY WETTED, DOUBLE BAGGED, SEALED AND LABELED
Facility Usage:	HOSPITAL
Waiver Given:	Not reported

Map ID
Direction
Distance
Elevation

MAP FINDINGS

Site

Database(s)

EDR ID Number
EPA ID Number

BAYSTATE FRANKLIN MEDICAL CENTER (Continued)

S112288203

DEP Waiver Number:	W-BL-15-100
DLWD Waiver Number:	15623-2016
Small Owner Occ:	0
Owner Name:	BAYSTATE FRANKLIN MEDICAL CENTER
Owner Address:	164 HIGH STREET
Owner City:	GREENFIELD
Owner State:	MA
On Site Manager Name:	ERIC CLUGSTON
On Site Manager Phone:	4137732178
Ins Comp:	AIM MUTUAL INSURANCE
Policy Number:	AWC70132782015A
EXP Date:	09/01/2016
Facility Size:	100000
Transporter Name:	ABIDE INC.
Transporter Address:	PO BOX 886, 483 SHAKER ROAD
Transporter City:	EAST LONGMEADOW
Transporter State:	MA
Final Site:	Not reported
Certified Name:	MARIA TILLI
Cert Sign Date:	03/22/2016
Certified Company:	ABIDE INC.
Certified Phone:	4135250644
Entered_by:	MARIA
Notification:	Not reported
DEP Region:	Not reported
Notifiers Name:	Not reported
Start Date:	03/28/2016
End Date:	04/01/2016
Date Entered:	Not reported
Entry Date:	03/25/2016
Quantity Material Removed SF:	4
Quantity Material Removed LF:	10
Project Description:	PIPEINSUL OTHER COVEBASE
AR Tracking ID:	234702
Super Lic Number:	AS070101
Monitor Lic Number:	AM000095
Lab Lic Number:	AA000005
Year:	2016
Sticker Number:	100239462R
Form Type:	ANF-001
Fee Status:	THIRTY FIVE
Facility Phone:	4137732178
Sub Town:	Not reported
Worksite:	BAYSTATE FRANKLIN,SURGER BLDG-GNRD FL, MECH RM6
Occupied:	-1
Contractor:	AC000254
Contract Type:	VERBAL
Hours:	7AM-5PM
Project Type:	Renv
Abatement Process:	Glv, oth:MINI-CONTAINMENT
Location:	INDOORS
Decon Process:	CHANGE ROOM
Disposal Methods:	ACM ADEQUATELY WETTED, DOUBLE BAGGED, SEALED AND LABELED
Facility Usage:	HOSPITAL
Waiver Given:	Not reported
DEP Waiver Number:	W-BL-15-100

Map ID
Direction
Distance
Elevation

MAP FINDINGS

Site

Database(s)

EDR ID Number
EPA ID Number

BAYSTATE FRANKLIN MEDICAL CENTER (Continued)

S112288203

DLWD Waiver Number:	15623-2016
Small Owner Occ:	0
Owner Name:	BAYSTATE FRANKLIN MEDICAL CENTER
Owner Address:	164 HIGH STREET
Owner City:	GREENFIELD
Owner State:	MA
On Site Manager Name:	ERIC CLUGSTON
On Site Manager Phone:	4137732178
Ins Comp:	AIM MUTUAL INSURANCE
Policy Number:	AWC70132782015A
EXP Date:	09/01/2016
Facility Size:	100000
Transporter Name:	ABIDE INC.
Transporter Address:	PO BOX 886, 483 SHAKER ROAD
Transporter City:	EAST LONGMEADOW
Transporter State:	MA
Final Site:	Not reported
Certified Name:	MARIA TILLI
Cert Sign Date:	03/24/2016
Certified Company:	ABIDE INC.
Certified Phone:	4135250644
Entered_by:	MARIA
Notification:	Not reported
DEP Region:	Not reported
Notifiers Name:	Not reported
Start Date:	07/15/2016
End Date:	07/21/2016
Date Entered:	Not reported
Entry Date:	06/28/2016
Quantity Material Removed SF:	5000
Quantity Material Removed LF:	500
Project Description:	BOILER PIPEINSUL OTHER VAT/MASTIC/LINOLEUM
AR Tracking ID:	242222
Super Lic Number:	AS073674
Monitor Lic Number:	AM073950
Lab Lic Number:	AA000005
Year:	2016
Sticker Number:	100246140
Form Type:	ANF-001
Fee Status:	HUNDRED
Facility Phone:	4137940000
Sub Town:	Not reported
Worksite:	PACU
Occupied:	-1
Contractor:	AC000254
Contract Type:	VERBAL
Hours:	7AM-5PM
Project Type:	Renv
Abatement Process:	Glv,Fcontain
Location:	INDOORS
Decon Process:	REMOTE AND/OR CONTIGUOUS THREE STAGE DECONTAMINATION UNIT W/SHOWER
Disposal Methods:	ACM ADEQUATELY WETTED, DOUBLE BAGGED, SEALED AND LABELED
Facility Usage:	MEDICAL CENTER
Waiver Given:	Not reported
DEP Waiver Number:	NOT APPLICABLE
DLWD Waiver Number:	N/A

Map ID
Direction
Distance
Elevation

MAP FINDINGS

Site

Database(s)

EDR ID Number
EPA ID Number

BAYSTATE FRANKLIN MEDICAL CENTER (Continued)

S112288203

Small Owner Occ:	0
Owner Name:	BAYSTATE FRANKLIN MEDICAL CENTER
Owner Address:	164 HIGH STREET
Owner City:	GREENFIELD
Owner State:	MA
On Site Manager Name:	RICHARD BUSHEE
On Site Manager Phone:	4137940000
Ins Comp:	N/A
Policy Number:	N/A
EXP Date:	09/01/2016
Facility Size:	100000
Transporter Name:	ABIDE, INC.
Transporter Address:	P.O. BOX 886; 483 SHAKER ROAD
Transporter City:	EAST LONGMEADOW
Transporter State:	MA
Final Site:	Not reported
Certified Name:	MARIA TILLI
Cert Sign Date:	06/28/2016
Certified Company:	ABIDE, INC.
Certified Phone:	4135250644
Entered_by:	MARIA
Notification:	Not reported
DEP Region:	Not reported
Notifiers Name:	Not reported
Start Date:	07/18/2016
End Date:	07/22/2016
Date Entered:	Not reported
Entry Date:	07/13/2016
Quantity Material Removed SF:	5000
Quantity Material Removed LF:	500
Project Description:	BOILER PIPEINSUL OTHER VAT/MASTIC/LINOLEUM
AR Tracking ID:	243466
Super Lic Number:	AS073674
Monitor Lic Number:	AM073950
Lab Lic Number:	AA000005
Year:	2016
Sticker Number:	100246140R
Form Type:	ANF-001
Fee Status:	THIRTY FIVE
Facility Phone:	4137940000
Sub Town:	Not reported
Worksite:	PACU
Occupied:	-1
Contractor:	AC000254
Contract Type:	VERBAL
Hours:	7AM-5PM
Project Type:	Renv
Abatement Process:	Glv,Fcontain
Location:	INDOORS
Decon Process:	REMOTE AND/OR CONTIGUOUS THREE STAGE DECONTAMINATION UNIT W/SHOWER
Disposal Methods:	ACM ADEQUATELY WETTED, DOUBLE BAGGED, SEALED AND LABELED
Facility Usage:	MEDICAL CENTER
Waiver Given:	Not reported
DEP Waiver Number:	NOT APPLICABLE
DLWD Waiver Number:	N/A
Small Owner Occ:	0

Map ID
Direction
Distance
Elevation

MAP FINDINGS

Site

Database(s)

EDR ID Number
EPA ID Number

BAYSTATE FRANKLIN MEDICAL CENTER (Continued)

S112288203

Owner Name: BAYSTATE FRANKLIN MEDICAL CENTER
Owner Address: 164 HIGH STREET
Owner City: GREENFIELD
Owner State: MA
On Site Manager Name: RICHARD BUSHEE
On Site Manager Phone: 4137940000
Ins Comp: N/A
Policy Number: N/A
EXP Date: 09/01/2016
Facility Size: 100000
Transporter Name: ABIDE, INC.
Transporter Address: P.O. BOX 886; 483 SHAKER ROAD
Transporter City: EAST LONGMEADOW
Transporter State: MA
Final Site: Not reported
Certified Name: MARIA TILLI
Cert Sign Date: 07/13/2016
Certified Company: ABIDE, INC.
Certified Phone: 4135250644
Entered_by: MARIA

Notification: Not reported
DEP Region: Not reported
Notifiers Name: Not reported
Start Date: 08/01/2016
End Date: 08/03/2016
Date Entered: Not reported
Entry Date: 08/01/2016
Quantity Material Removed SF: 25
Quantity Material Removed LF: 0
Project Description: OTHER MASTIC
AR Tracking ID: 244998
Super Lic Number: AS073674
Monitor Lic Number: AM000095
Lab Lic Number: AA000005
Year: 2016
Sticker Number: 100248297
Form Type: ANF-001
Fee Status: HUNDRED
Facility Phone: 4137732217
Sub Town: Not reported
Worksite: OBS HALLWAY 3RD FLOOR
Occupied: -1
Contractor: AC000254
Contract Type: WRITTEN
Hours: 7AM-5PM
Project Type: Renv
Abatement Process: Fcontain
Location: INDOORS
Decon Process: REMOTE AND/OR CONTIGUOUS THREE STAGE DECONTAMINATION UNIT W/SHOWER
Disposal Methods: ACM ADEQUATELY WETTED, DOUBLE BAGGED, SEALED AND LABELED
Facility Usage: HOSPITAL
Waiver Given: Not reported
DEP Waiver Number: W-AW-16-320
DLWD Waiver Number: 16750-2016
Small Owner Occ: 0
Owner Name: BAYSTATE FRANKLIN MEDICAL CENTER

Map ID
Direction
Distance
Elevation

MAP FINDINGS

Site

Database(s)

EDR ID Number
EPA ID Number

BAYSTATE FRANKLIN MEDICAL CENTER (Continued)

S112288203

Owner Address:	164 HIGH STREET
Owner City:	GREENFIELD
Owner State:	MA
On Site Manager Name:	GREG OLES
On Site Manager Phone:	4137732178
Ins Comp:	N/A
Policy Number:	N/A
EXP Date:	09/01/2016
Facility Size:	45000
Transporter Name:	ABIDE, INC.
Transporter Address:	P.O. BOX 886; 483 SHAKER ROAD
Transporter City:	EAST LONGMEADOW
Transporter State:	MA
Final Site:	Not reported
Certified Name:	MARIA TILLI
Cert Sign Date:	08/01/2016
Certified Company:	ABIDE, INC.
Certified Phone:	4135250644
Entered_by:	MARIA
Notification:	Not reported
DEP Region:	Not reported
Notifiers Name:	Not reported
Start Date:	12/19/2016
End Date:	12/20/2016
Date Entered:	Not reported
Entry Date:	12/06/2016
Quantity Material Removed SF:	200
Quantity Material Removed LF:	50
Project Description:	PIPEINSUL INSCEMENT
AR Tracking ID:	256180
Super Lic Number:	AS070101
Monitor Lic Number:	AM071610
Lab Lic Number:	AA000117
Year:	2016
Sticker Number:	100256102
Form Type:	ANF-001
Fee Status:	HUNDRED
Facility Phone:	4137730211
Sub Town:	Not reported
Worksite:	BAYSTATE FRANKLIN MC-1ST FL SUREGERY
Occupied:	-1
Contractor:	AC000254
Contract Type:	VERBAL
Hours:	7AM-5PM
Project Type:	Renv
Abatement Process:	Glv,Fcontain
Location:	INDOORS
Decon Process:	REMOTE AND/OR CONTIGUOUS THREE CHAMBER DECONTAMINATION UNIT WITH SH
Disposal Methods:	ACM ADEQUATELY WETTED, DOUBLE BAGGED, SEALED AND LABELED
Facility Usage:	HOSPITA;
Waiver Given:	Not reported
DEP Waiver Number:	NOT APPLICABLE
DLWD Waiver Number:	N/A
Small Owner Occ:	0
Owner Name:	BAYSTATE FRANKLIN MEDICAL CENTER
Owner Address:	164 HIGH STREET

Map ID
Direction
Distance
Elevation

MAP FINDINGS

Site

Database(s)

EDR ID Number
EPA ID Number

BAYSTATE FRANKLIN MEDICAL CENTER (Continued)

S112288203

Owner City:	GREENFIELD
Owner State:	MA
On Site Manager Name:	ERIC CLUGSTON, BAYSTATE FRANKLIN MC
On Site Manager Phone:	4137730211
Ins Comp:	AIM MUTUAL INSURANCE
Policy Number:	AWC40070132782016A
EXP Date:	09/01/2017
Facility Size:	100000
Transporter Name:	ABIDE INC.
Transporter Address:	PO BOX 886, 483 SHAKER ROAD
Transporter City:	EAST LONGMEADOW
Transporter State:	MA
Final Site:	Not reported
Certified Name:	MARIA TILLI
Cert Sign Date:	12/06/2016
Certified Company:	ABIDE INC.
Certified Phone:	4135250644
Entered_by:	MARIA
Notification:	Not reported
DEP Region:	Not reported
Notifiers Name:	Not reported
Start Date:	03/06/2017
End Date:	03/06/2017
Date Entered:	Not reported
Entry Date:	03/03/2017
Quantity Material Removed SF:	3
Quantity Material Removed LF:	Not reported
Project Description:	INSCEMENT
AR Tracking ID:	261752
Super Lic Number:	AS070612
Monitor Lic Number:	AM0
Lab Lic Number:	AA000117
Year:	2017
Sticker Number:	100260481
Form Type:	ANF-001
Fee Status:	HUNDRED
Facility Phone:	4137946781
Sub Town:	Not reported
Worksite:	GROUND FLOOR SURGERY RENOVATION AREA
Occupied:	-1
Contractor:	AC000254
Contract Type:	VERBAL
Hours:	11AM-3PM
Project Type:	Renv
Abatement Process:	Glv
Location:	INDOORS
Decon Process:	N/A
Disposal Methods:	ACM ADEQUATELY WETTED, DOUBLE BAGGED, SEALED AND LABELED
Facility Usage:	HOSPITAL
Waiver Given:	Not reported
DEP Waiver Number:	W-BL-17-004
DLWD Waiver Number:	N/A
Small Owner Occ:	0
Owner Name:	BAYSTATE FRANKLIN MEDICAL CENTER
Owner Address:	164 HIGH STREET
Owner City:	GREENFIELD

Map ID
Direction
Distance
Elevation

MAP FINDINGS

Site

Database(s)

EDR ID Number
EPA ID Number

BAYSTATE FRANKLIN MEDICAL CENTER (Continued)

S112288203

Owner State:	MA
On Site Manager Name:	RICHARD SEARS
On Site Manager Phone:	4137946781
Ins Comp:	N/A
Policy Number:	N/A
EXP Date:	09/01/2017
Facility Size:	100000
Transporter Name:	ABIDE, INC.
Transporter Address:	P.O. BOX 886; 483 SHAKER ROAD
Transporter City:	EAST LONGMEADOW
Transporter State:	MA
Final Site:	Not reported
Certified Name:	MARIA TILLI
Cert Sign Date:	03/03/2017
Certified Company:	ABIDE, INC.
Certified Phone:	4135250644
Entered_by:	MARIA
Notification:	Not reported
DEP Region:	Not reported
Notifiers Name:	Not reported
Start Date:	04/05/2017
End Date:	04/05/2017
Date Entered:	Not reported
Entry Date:	04/05/2017
Quantity Material Removed SF:	2
Quantity Material Removed LF:	Not reported
Project Description:	INSCEMENT
AR Tracking ID:	264072
Super Lic Number:	AS071571
Monitor Lic Number:	AM0
Lab Lic Number:	AA000117
Year:	2017
Sticker Number:	100262382
Form Type:	ANF-001
Fee Status:	HUNDRED
Facility Phone:	4137732178
Sub Town:	Not reported
Worksite:	CART WASH AREA
Occupied:	-1
Contractor:	AC000254
Contract Type:	VERBAL
Hours:	10AM-3PM
Project Type:	Renv
Abatement Process:	Giv
Location:	INDOORS
Decon Process:	CHANGE ROOM
Disposal Methods:	ACM ADEQUATELY WETTED, DOUBLE BAGGED, SEALED AND LABELED
Facility Usage:	HOSPITAL
Waiver Given:	Not reported
DEP Waiver Number:	W-BL-17-004
DLWD Waiver Number:	N/A
Small Owner Occ:	0
Owner Name:	BAYSTATE FRANKLIN MEDICAL CENTER
Owner Address:	164 HIGH STREET
Owner City:	GREENFIELD
Owner State:	MA

Map ID
Direction
Distance
Elevation

MAP FINDINGS

Site

Database(s)

EDR ID Number
EPA ID Number

BAYSTATE FRANKLIN MEDICAL CENTER (Continued)

S112288203

On Site Manager Name:	ERIC CLUGSTON
On Site Manager Phone:	4137732178
Ins Comp:	N/A
Policy Number:	N/A
EXP Date:	09/01/2017
Facility Size:	150000
Transporter Name:	ABIDE, INC.
Transporter Address:	P.O. BOX 886; 483 SHAKER ROAD
Transporter City:	EAST LONGMEADOW
Transporter State:	MA
Final Site:	Not reported
Certified Name:	MARIA TILLI
Cert Sign Date:	04/05/2017
Certified Company:	ABIDE, INC.
Certified Phone:	4135250644
Entered_by:	MARIA
Notification:	Not reported
DEP Region:	Not reported
Notifiers Name:	Not reported
Start Date:	06/26/2017
End Date:	06/27/2017
Date Entered:	Not reported
Entry Date:	04/05/2017
Quantity Material Removed SF:	350
Quantity Material Removed LF:	0
Project Description:	OTHER LINOLEUM
AR Tracking ID:	264083
Super Lic Number:	AS073674
Monitor Lic Number:	AM071610
Lab Lic Number:	AA000089
Year:	2017
Sticker Number:	100262392
Form Type:	ANF-001
Fee Status:	HUNDRED
Facility Phone:	4137732178
Sub Town:	Not reported
Worksite:	3RD FL OBS SURGICAL CORR, NURSES STATION & ADJ RM
Occupied:	-1
Contractor:	AC000254
Contract Type:	WRITTEN
Hours:	7AM-5PM
Project Type:	Renv
Abatement Process:	Fcontain
Location:	INDOORS
Decon Process:	REMOTE AND/OR CONTIGUOUS THREE STAGE DECONTAMINATION UNIT W/SHOWER
Disposal Methods:	ACM ADEQUATELY WETTED, DOUBLE BAGGED, SEALED AND LABELED
Facility Usage:	HOSPITAL
Waiver Given:	Not reported
DEP Waiver Number:	NOT APPLICABLE
DLWD Waiver Number:	N/A
Small Owner Occ:	0
Owner Name:	BAYSTATE FRANKLIN MEDICAL CENTER
Owner Address:	164 HIGH STREET
Owner City:	GREENFIELD
Owner State:	MA
On Site Manager Name:	ERIC CLUGSTON

Map ID
Direction
Distance
Elevation

MAP FINDINGS

Site

Database(s)

EDR ID Number
EPA ID Number

BAYSTATE FRANKLIN MEDICAL CENTER (Continued)

S112288203

On Site Manager Phone:	4137732178
Ins Comp:	N/A
Policy Number:	N/A
EXP Date:	09/01/2017
Facility Size:	100000
Transporter Name:	ABIDE, INC.
Transporter Address:	P.O. BOX 886; 483 SHAKER ROAD
Transporter City:	EAST LONGMEADOW
Transporter State:	MA
Final Site:	Not reported
Certified Name:	MARIA TILLI
Cert Sign Date:	04/05/2017
Certified Company:	ABIDE, INC.
Certified Phone:	4135250644
Entered_by:	MARIA
Notification:	Not reported
DEP Region:	Not reported
Notifiers Name:	Not reported
Start Date:	07/17/2017
End Date:	07/18/2017
Date Entered:	Not reported
Entry Date:	04/10/2017
Quantity Material Removed SF:	350
Quantity Material Removed LF:	0
Project Description:	OTHER LINOLEUM
AR Tracking ID:	264418
Super Lic Number:	AS073674
Monitor Lic Number:	AM071610
Lab Lic Number:	AA000089
Year:	2017
Sticker Number:	100262392R
Form Type:	ANF-001
Fee Status:	THIRTY FIVE
Facility Phone:	4137732178
Sub Town:	Not reported
Worksite:	3RD FL OBS SURGICAL CORR, NURSES STATION & ADJ RM
Occupied:	-1
Contractor:	AC000254
Contract Type:	WRITTEN
Hours:	7AM-5PM
Project Type:	Renv
Abatement Process:	Fcontain
Location:	INDOORS
Decon Process:	REMOTE AND/OR CONTIGUOUS THREE STAGE DECONTAMINATION UNIT W/SHOWER
Disposal Methods:	ACM ADEQUATELY WETTED, DOUBLE BAGGED, SEALED AND LABELED
Facility Usage:	HOSPITAL
Waiver Given:	Not reported
DEP Waiver Number:	NOT APPLICABLE
DLWD Waiver Number:	N/A
Small Owner Occ:	0
Owner Name:	BAYSTATE FRANKLIN MEDICAL CENTER
Owner Address:	164 HIGH STREET
Owner City:	GREENFIELD
Owner State:	MA
On Site Manager Name:	ERIC CLUGSTON
On Site Manager Phone:	4137732178

Map ID
Direction
Distance
Elevation

MAP FINDINGS

Site

Database(s)

EDR ID Number
EPA ID Number

BAYSTATE FRANKLIN MEDICAL CENTER (Continued)

S112288203

Ins Comp:	N/A
Policy Number:	N/A
EXP Date:	09/01/2017
Facility Size:	100000
Transporter Name:	ABIDE, INC.
Transporter Address:	P.O. BOX 886; 483 SHAKER ROAD
Transporter City:	EAST LONGMEADOW
Transporter State:	MA
Final Site:	Not reported
Certified Name:	MARIA TILLI
Cert Sign Date:	04/10/2017
Certified Company:	ABIDE, INC.
Certified Phone:	4135250644
Entered_by:	MARIA
Notification:	Not reported
DEP Region:	Not reported
Notifiers Name:	Not reported
Start Date:	07/25/2017
End Date:	07/27/2017
Date Entered:	Not reported
Entry Date:	07/19/2017
Quantity Material Removed SF:	350
Quantity Material Removed LF:	0
Project Description:	OTHER LINOLEUM
AR Tracking ID:	272442
Super Lic Number:	AS073674
Monitor Lic Number:	AM071610
Lab Lic Number:	AA000089
Year:	2017
Sticker Number:	100262392R
Form Type:	ANF-001
Fee Status:	THIRTY FIVE
Facility Phone:	4137732178
Sub Town:	Not reported
Worksite:	3RD FL OBS SURGICAL CORR, NURSES STATION & ADJ RM
Occupied:	-1
Contractor:	AC000254
Contract Type:	WRITTEN
Hours:	7AM-5PM
Project Type:	Renv
Abatement Process:	Fcontain
Location:	INDOORS
Decon Process:	REMOTE AND/OR CONTIGUOUS THREE STAGE DECONTAMINATION UNIT W/SHOWER
Disposal Methods:	ACM ADEQUATELY WETTED, DOUBLE BAGGED, SEALED AND LABELED
Facility Usage:	HOSPITAL
Waiver Given:	Not reported
DEP Waiver Number:	NOT APPLICABLE
DLWD Waiver Number:	N/A
Small Owner Occ:	0
Owner Name:	BAYSTATE FRANKLIN MEDICAL CENTER
Owner Address:	164 HIGH STREET
Owner City:	GREENFIELD
Owner State:	MA
On Site Manager Name:	ERIC CLUGSTON
On Site Manager Phone:	4137732178
Ins Comp:	N/A

Map ID
Direction
Distance
Elevation

MAP FINDINGS

Site

Database(s)

EDR ID Number
EPA ID Number

BAYSTATE FRANKLIN MEDICAL CENTER (Continued)

S112288203

Policy Number:	N/A
EXP Date:	09/01/2017
Facility Size:	100000
Transporter Name:	ABIDE, INC.
Transporter Address:	P.O. BOX 886; 483 SHAKER ROAD
Transporter City:	EAST LONGMEADOW
Transporter State:	MA
Final Site:	Not reported
Certified Name:	MARIA TILLI
Cert Sign Date:	07/19/2017
Certified Company:	ABIDE INC.
Certified Phone:	4135250644
Entered_by:	MARIA
Notification:	Not reported
DEP Region:	Not reported
Notifiers Name:	Not reported
Start Date:	07/25/2017
End Date:	07/26/2017
Date Entered:	Not reported
Entry Date:	07/10/2017
Quantity Material Removed SF:	350
Quantity Material Removed LF:	0
Project Description:	OTHER LINOLEUM
AR Tracking ID:	271647
Super Lic Number:	AS073674
Monitor Lic Number:	AM071610
Lab Lic Number:	AA000089
Year:	2017
Sticker Number:	100262392R
Form Type:	ANF-001
Fee Status:	THIRTY FIVE
Facility Phone:	4137732178
Sub Town:	Not reported
Worksite:	3RD FL OBS SURGICAL CORR, NURSES STATION & ADJ RM
Occupied:	-1
Contractor:	AC000254
Contract Type:	WRITTEN
Hours:	7AM-5PM
Project Type:	Renv
Abatement Process:	Fcontain
Location:	INDOORS
Decon Process:	REMOTE AND/OR CONTIGUOUS THREE STAGE DECONTAMINATION UNIT W/SHOWER
Disposal Methods:	ACM ADEQUATELY WETTED, DOUBLE BAGGED, SEALED AND LABELED
Facility Usage:	HOSPITAL
Waiver Given:	Not reported
DEP Waiver Number:	NOT APPLICABLE
DLWD Waiver Number:	N/A
Small Owner Occ:	0
Owner Name:	BAYSTATE FRANKLIN MEDICAL CENTER
Owner Address:	164 HIGH STREET
Owner City:	GREENFIELD
Owner State:	MA
On Site Manager Name:	ERIC CLUGSTON
On Site Manager Phone:	4137732178
Ins Comp:	N/A
Policy Number:	N/A

Map ID
Direction
Distance
Elevation

MAP FINDINGS

Site

Database(s)

EDR ID Number
EPA ID Number

BAYSTATE FRANKLIN MEDICAL CENTER (Continued)

S112288203

EXP Date:	09/01/2017
Facility Size:	100000
Transporter Name:	ABIDE, INC.
Transporter Address:	P.O. BOX 886; 483 SHAKER ROAD
Transporter City:	EAST LONGMEADOW
Transporter State:	MA
Final Site:	Not reported
Certified Name:	MARIA TILLI
Cert Sign Date:	07/10/2017
Certified Company:	ABIDE, INC.
Certified Phone:	4135250644
Entered_by:	MARIA
Notification:	Not reported
DEP Region:	Not reported
Notifiers Name:	Not reported
Start Date:	09/09/2017
End Date:	10/07/2017
Date Entered:	Not reported
Entry Date:	08/23/2017
Quantity Material Removed SF:	2500
Quantity Material Removed LF:	0
Project Description:	OTHER VAT/MASTIC
AR Tracking ID:	275360
Super Lic Number:	AS070612
Monitor Lic Number:	AM071610
Lab Lic Number:	AA000089
Year:	2017
Sticker Number:	100271369
Form Type:	ANF-001
Fee Status:	HUNDRED
Facility Phone:	4137732178
Sub Town:	Not reported
Worksite:	FIRST FLOOR
Occupied:	-1
Contractor:	AC000254
Contract Type:	VERBAL
Hours:	N/A OFFSITE 9/10-9/15/17;9/17-9/22/17;9/24-9/29/17
Project Type:	Renv
Abatement Process:	Fcontain
Location:	INDOORS
Decon Process:	REMOTE AND/OR CONTIGUOUS THREE CHAMBER DECONTAMINATION UNIT WITH SH
Disposal Methods:	ACM ADEQUATELY WETTED, DOUBLE BAGGED, SEALED AND LABELED
Facility Usage:	MEDICAL CENTER
Waiver Given:	Not reported
DEP Waiver Number:	NOT APPLICABLE
DLWD Waiver Number:	N/A
Small Owner Occ:	0
Owner Name:	BAYSTATE FRANKLIN MEDICAL CENTER
Owner Address:	164 HIGH STREET
Owner City:	GREENFIELD
Owner State:	MA
On Site Manager Name:	GREG OLES
On Site Manager Phone:	4137732178
Ins Comp:	N/A
Policy Number:	N/A
EXP Date:	09/01/2018

Map ID
Direction
Distance
Elevation

MAP FINDINGS

Site

Database(s)

EDR ID Number
EPA ID Number

BAYSTATE FRANKLIN MEDICAL CENTER (Continued)

S112288203

Facility Size:	100000
Transporter Name:	ABIDE INC.
Transporter Address:	PO BOX 886, 483 SHAKER ROAD
Transporter City:	EAST LONGMEADOW
Transporter State:	MA
Final Site:	Not reported
Certified Name:	MARIA TILLI
Cert Sign Date:	08/23/2017
Certified Company:	ABIDE, INC.
Certified Phone:	4135250644
Entered_by:	MARIA
Notification:	Not reported
DEP Region:	Not reported
Notifiers Name:	Not reported
Start Date:	10/26/2017
End Date:	10/26/2017
Date Entered:	Not reported
Entry Date:	09/27/2017
Quantity Material Removed SF:	220
Quantity Material Removed LF:	Not reported
Project Description:	OTHER VAT AND MASTIC
AR Tracking ID:	278016
Super Lic Number:	AS070612
Monitor Lic Number:	AM071610
Lab Lic Number:	AA000089
Year:	2017
Sticker Number:	100273548
Form Type:	ANF-001
Fee Status:	HUNDRED
Facility Phone:	4137732178
Sub Town:	Not reported
Worksite:	ROOM 1136 (MHU STAFF BREAK ROOM)
Occupied:	-1
Contractor:	AC000254
Contract Type:	VERBAL
Hours:	7AM-5PM
Project Type:	Renv
Abatement Process:	Fcontain
Location:	INDOORS
Decon Process:	REMOTE AND/OR CONTIGUOUS THREE CHAMBER DECONTAMINATION UNIT WITH SH
Disposal Methods:	ACM ADEQUATELY WETTED, DOUBLE BAGGED, SEALED AND LABELED
Facility Usage:	MEDICAL CENTER
Waiver Given:	Not reported
DEP Waiver Number:	NOT APPLICABLE
DLWD Waiver Number:	N/A
Small Owner Occ:	0
Owner Name:	BAYSTATE FRANKLIN MEDICAL CENTER
Owner Address:	164 HIGH STREET
Owner City:	GREENFIELD
Owner State:	MA
On Site Manager Name:	ERIC CLUGSTON
On Site Manager Phone:	4137732178
Ins Comp:	N/A
Policy Number:	N/A
EXP Date:	09/01/2018
Facility Size:	100000

Map ID
Direction
Distance
Elevation

MAP FINDINGS

Site

Database(s)

EDR ID Number
EPA ID Number

BAYSTATE FRANKLIN MEDICAL CENTER (Continued)

S112288203

Transporter Name:	ABIDE INC.
Transporter Address:	PO BOX 886, 483 SHAKER ROAD
Transporter City:	EAST LONGMEADOW
Transporter State:	MA
Final Site:	Not reported
Certified Name:	MARIA TILLI
Cert Sign Date:	09/27/2017
Certified Company:	ABIDE, INC.
Certified Phone:	4135250644
Entered_by:	MARIA
Notification:	Not reported
DEP Region:	Not reported
Notifiers Name:	Not reported
Start Date:	12/01/2017
End Date:	12/01/2017
Date Entered:	Not reported
Entry Date:	11/29/2017
Quantity Material Removed SF:	2
Quantity Material Removed LF:	5
Project Description:	PIPEINSUL INSCEMENT
AR Tracking ID:	282563
Super Lic Number:	AS070546
Monitor Lic Number:	AM000095
Lab Lic Number:	AA000117
Year:	2017
Sticker Number:	100277299
Form Type:	ANF-001
Fee Status:	HUNDRED
Facility Phone:	4137730211
Sub Town:	Not reported
Worksite:	HALLWAY OUTSIDE RM 1106
Occupied:	-1
Contractor:	AC000254
Contract Type:	VERBAL
Hours:	9AM-5PM
Project Type:	Renv
Abatement Process:	Glv
Location:	INDOORS
Decon Process:	CHANGE ROOM
Disposal Methods:	ACM ADEQUATELY WETTED, DOUBLE BAGGED, SEALED AND LABELED
Facility Usage:	HOSPITAL
Waiver Given:	Not reported
DEP Waiver Number:	NOT APPLICABLE
DLWD Waiver Number:	N/A
Small Owner Occ:	0
Owner Name:	BAYSTATE FRANKLIN MEDICAL CENTER
Owner Address:	164 HIGH STREET
Owner City:	GREENFIELD
Owner State:	MA
On Site Manager Name:	RICHARD BUSHEE
On Site Manager Phone:	4137730211
Ins Comp:	N/A
Policy Number:	N/A
EXP Date:	09/01/2018
Facility Size:	150000
Transporter Name:	ABIDE, INC.

Map ID
Direction
Distance
Elevation

MAP FINDINGS

Site

Database(s)

EDR ID Number
EPA ID Number

BAYSTATE FRANKLIN MEDICAL CENTER (Continued)

S112288203

Transporter Address:	P.O. BOX 886; 483 SHAKER ROAD
Transporter City:	EAST LONGMEADOW
Transporter State:	MA
Final Site:	Not reported
Certified Name:	MARIA TILLI
Cert Sign Date:	11/29/2017
Certified Company:	ABIDE, INC.
Certified Phone:	4135250644
Entered_by:	MARIA
Notification:	Not reported
DEP Region:	Not reported
Notifiers Name:	Not reported
Start Date:	12/08/2017
End Date:	12/08/2017
Date Entered:	Not reported
Entry Date:	11/21/2017
Quantity Material Removed SF:	0
Quantity Material Removed LF:	25
Project Description:	PIPEINSUL
AR Tracking ID:	282128
Super Lic Number:	AS070612
Monitor Lic Number:	AM000095
Lab Lic Number:	AA000117
Year:	2017
Sticker Number:	100276931
Form Type:	ANF-001
Fee Status:	HUNDRED
Facility Phone:	4137732178
Sub Town:	Not reported
Worksite:	3RD FLOOR - OBS
Occupied:	-1
Contractor:	AC000254
Contract Type:	VERBAL
Hours:	7AM-5PM
Project Type:	Renv
Abatement Process:	Glv
Location:	INDOORS
Decon Process:	CHANGE ROOM
Disposal Methods:	ACM ADEQUATELY WETTED, DOUBLE BAGGED, SEALED AND LABELED
Facility Usage:	MEDICAL CENTER
Waiver Given:	Not reported
DEP Waiver Number:	NOT APPLICABLE
DLWD Waiver Number:	N/A
Small Owner Occ:	0
Owner Name:	BAYSTATE FRANKLIN MEDICAL CENTER
Owner Address:	164 HIGH STREET
Owner City:	GREENFIELD
Owner State:	MA
On Site Manager Name:	ERIC CLUGSTON
On Site Manager Phone:	4137732178
Ins Comp:	N/A
Policy Number:	N/A
EXP Date:	09/01/2018
Facility Size:	100000
Transporter Name:	ABIDE INC.
Transporter Address:	PO BOX 886, 483 SHAKER ROAD

Map ID
Direction
Distance
Elevation

MAP FINDINGS

Site

Database(s)

EDR ID Number
EPA ID Number

BAYSTATE FRANKLIN MEDICAL CENTER (Continued)

S112288203

Transporter City:	EAST LONGMEADOW
Transporter State:	MA
Final Site:	Not reported
Certified Name:	MARIA TILLI
Cert Sign Date:	11/21/2017
Certified Company:	ABIDE, INC.
Certified Phone:	4135250644
Entered_by:	MARIA
Notification:	Not reported
DEP Region:	Not reported
Notifiers Name:	Not reported
Start Date:	12/11/2017
End Date:	12/12/2017
Date Entered:	Not reported
Entry Date:	11/03/2017
Quantity Material Removed SF:	0
Quantity Material Removed LF:	250
Project Description:	OTHER GLAZING & CAULKING
AR Tracking ID:	280885
Super Lic Number:	AS070101
Monitor Lic Number:	AM073950
Lab Lic Number:	AA000117
Year:	2017
Sticker Number:	100275895
Form Type:	ANF-001
Fee Status:	HUNDRED
Facility Phone:	4137732178
Sub Town:	Not reported
Worksite:	NEW ENGINEERING OFFICE & ADJACENT AREAS
Occupied:	-1
Contractor:	AC000254
Contract Type:	WRITTEN
Hours:	7AM-5PM
Project Type:	Renv
Abatement Process:	Disp, oth:EXTERIOR NON-FRIABLE
Location:	INOUTDOORS
Decon Process:	N/A
Disposal Methods:	ACM ADEQUATELY WETTED, DOUBLE BAGGED, SEALED AND LABELED
Facility Usage:	HOSPITAL
Waiver Given:	Not reported
DEP Waiver Number:	NOT APPLICABLE
DLWD Waiver Number:	N/A
Small Owner Occ:	0
Owner Name:	BAYSTATE FRANKLIN MEDICAL CENTER
Owner Address:	164 HIGH STREET
Owner City:	GREENFIELD
Owner State:	MA
On Site Manager Name:	RICHARD BUSHEE
On Site Manager Phone:	4137732178
Ins Comp:	N/A
Policy Number:	N/A
EXP Date:	09/01/2018
Facility Size:	100000
Transporter Name:	ABIDE, INC.
Transporter Address:	P.O. BOX 886; 483 SHAKER ROAD
Transporter City:	EAST LONGMEADOW

Map ID
Direction
Distance
Elevation

MAP FINDINGS

Site

Database(s)

EDR ID Number
EPA ID Number

BAYSTATE FRANKLIN MEDICAL CENTER (Continued)

S112288203

Transporter State:	MA
Final Site:	Not reported
Certified Name:	MARIA TILLI
Cert Sign Date:	11/03/2017
Certified Company:	ABIDE, INC.
Certified Phone:	4135250644
Entered_by:	MARIA
Notification:	Not reported
DEP Region:	Not reported
Notifiers Name:	Not reported
Start Date:	12/11/2017
End Date:	12/15/2017
Date Entered:	Not reported
Entry Date:	12/12/2017
Quantity Material Removed SF:	0
Quantity Material Removed LF:	250
Project Description:	OTHER GLAZING & CAULKING
AR Tracking ID:	283375
Super Lic Number:	AS070101
Monitor Lic Number:	AM073950
Lab Lic Number:	AA000117
Year:	2017
Sticker Number:	100275895R
Form Type:	ANF-001
Fee Status:	THIRTY FIVE
Facility Phone:	4137732178
Sub Town:	Not reported
Worksite:	NEW ENGINEERING OFFICE & ADJACENT AREAS
Occupied:	-1
Contractor:	AC000254
Contract Type:	WRITTEN
Hours:	7AM-5PM
Project Type:	Renv
Abatement Process:	Disp, oth:EXTERIOR NON-FRIABLE
Location:	INOUTDOORS
Decon Process:	N/A
Disposal Methods:	ACM ADEQUATELY WETTED, DOUBLE BAGGED, SEALED AND LABELED
Facility Usage:	HOSPITAL
Waiver Given:	Not reported
DEP Waiver Number:	NOT APPLICABLE
DLWD Waiver Number:	N/A
Small Owner Occ:	0
Owner Name:	BAYSTATE FRANKLIN MEDICAL CENTER
Owner Address:	164 HIGH STREET
Owner City:	GREENFIELD
Owner State:	MA
On Site Manager Name:	RICHARD BUSHEE
On Site Manager Phone:	4137732178
Ins Comp:	N/A
Policy Number:	N/A
EXP Date:	09/01/2018
Facility Size:	100000
Transporter Name:	ABIDE, INC.
Transporter Address:	P.O. BOX 886; 483 SHAKER ROAD
Transporter City:	EAST LONGMEADOW
Transporter State:	MA

Map ID
Direction
Distance
Elevation

MAP FINDINGS

Site

Database(s)

EDR ID Number
EPA ID Number

BAYSTATE FRANKLIN MEDICAL CENTER (Continued)

S112288203

Final Site:	Not reported
Certified Name:	MARIA TILLI
Cert Sign Date:	12/12/2017
Certified Company:	ABIDE, INC.
Certified Phone:	4135250644
Entered_by:	MARIA
Notification:	Not reported
DEP Region:	Not reported
Notifiers Name:	Not reported
Start Date:	01/02/2018
End Date:	01/02/2018
Date Entered:	Not reported
Entry Date:	12/08/2017
Quantity Material Removed SF:	175
Quantity Material Removed LF:	0
Project Description:	OTHER LINOLEUM
AR Tracking ID:	283191
Super Lic Number:	AS071571
Monitor Lic Number:	AM071610
Lab Lic Number:	AA000089
Year:	2017
Sticker Number:	100277830
Form Type:	ANF-001
Fee Status:	HUNDRED
Facility Phone:	4137732178
Sub Town:	Not reported
Worksite:	3RD FLOOR OBS CORRIDOR
Occupied:	-1
Contractor:	AC000254
Contract Type:	WRITTEN
Hours:	7AM-5PM
Project Type:	Renv
Abatement Process:	Fcontain
Location:	INDOORS
Decon Process:	REMOTE AND/OR CONTIGUOUS THREE STAGE DECONTAMINATION UNIT W/SHOWER
Disposal Methods:	ACM ADEQUATELY WETTED, DOUBLE BAGGED, SEALED AND LABELED
Facility Usage:	HOSPITAL
Waiver Given:	Not reported
DEP Waiver Number:	NOT APPLICABLE
DLWD Waiver Number:	N/A
Small Owner Occ:	0
Owner Name:	BAYSTATE FRANKLIN MEDICAL CENTER
Owner Address:	164 HIGH STREET
Owner City:	GREENFIELD
Owner State:	MA
On Site Manager Name:	ERIC CLUGSTON
On Site Manager Phone:	4137732178
Ins Comp:	N/A
Policy Number:	N/A
EXP Date:	09/01/2018
Facility Size:	100000
Transporter Name:	ABIDE, INC.
Transporter Address:	P.O. BOX 886; 483 SHAKER ROAD
Transporter City:	EAST LONGMEADOW
Transporter State:	MA
Final Site:	Not reported

Map ID
Direction
Distance
Elevation

MAP FINDINGS

Site

Database(s)

EDR ID Number
EPA ID Number

BAYSTATE FRANKLIN MEDICAL CENTER (Continued)

S112288203

Certified Name:	MARIA TILLI
Cert Sign Date:	12/08/2017
Certified Company:	ABIDE, INC.
Certified Phone:	4135250644
Entered_by:	MARIA
Notification:	Not reported
DEP Region:	Not reported
Notifiers Name:	Not reported
Start Date:	01/03/2018
End Date:	01/03/2018
Date Entered:	Not reported
Entry Date:	12/28/2017
Quantity Material Removed SF:	175
Quantity Material Removed LF:	0
Project Description:	OTHER LINOLEUM
AR Tracking ID:	284305
Super Lic Number:	AS071571
Monitor Lic Number:	AM071610
Lab Lic Number:	AA000089
Year:	2017
Sticker Number:	100277830R
Form Type:	ANF-001
Fee Status:	THIRTY FIVE
Facility Phone:	4137732178
Sub Town:	Not reported
Worksite:	3RD FLOOR OBS CORRIDOR
Occupied:	-1
Contractor:	AC000254
Contract Type:	WRITTEN
Hours:	7AM-5PM
Project Type:	Renv
Abatement Process:	Fcontain
Location:	INDOORS
Decon Process:	REMOTE AND/OR CONTIGUOUS THREE STAGE DECONTAMINATION UNIT W/SHOWER
Disposal Methods:	ACM ADEQUATELY WETTED, DOUBLE BAGGED, SEALED AND LABELED
Facility Usage:	HOSPITAL
Waiver Given:	Not reported
DEP Waiver Number:	NOT APPLICABLE
DLWD Waiver Number:	N/A
Small Owner Occ:	0
Owner Name:	BAYSTATE FRANKLIN MEDICAL CENTER
Owner Address:	164 HIGH STREET
Owner City:	GREENFIELD
Owner State:	MA
On Site Manager Name:	ERIC CLUGSTON
On Site Manager Phone:	4137732178
Ins Comp:	N/A
Policy Number:	N/A
EXP Date:	09/01/2018
Facility Size:	100000
Transporter Name:	ABIDE, INC.
Transporter Address:	P.O. BOX 886; 483 SHAKER ROAD
Transporter City:	EAST LONGMEADOW
Transporter State:	MA
Final Site:	Not reported
Certified Name:	MARIA TILLI

Map ID
Direction
Distance
Elevation

MAP FINDINGS

Site

Database(s)

EDR ID Number
EPA ID Number

BAYSTATE FRANKLIN MEDICAL CENTER (Continued)

S112288203

Cert Sign Date:	12/28/2017
Certified Company:	ABIDE, INC.
Certified Phone:	4135250644
Entered_by:	MARIA
Notification:	Not reported
DEP Region:	Not reported
Notifiers Name:	Not reported
Start Date:	02/02/2018
End Date:	02/02/2018
Date Entered:	Not reported
Entry Date:	01/29/2018
Quantity Material Removed SF:	0
Quantity Material Removed LF:	7
Project Description:	PIPEINSUL
AR Tracking ID:	286167
Super Lic Number:	AS071571
Monitor Lic Number:	AM000159
Lab Lic Number:	AA000117
Year:	2018
Sticker Number:	100280276
Form Type:	ANF-001
Fee Status:	HUNDRED
Facility Phone:	4137732178
Sub Town:	Not reported
Worksite:	ROOM #309
Occupied:	-1
Contractor:	AC000254
Contract Type:	VERBAL
Hours:	7AM-3PM
Project Type:	Renv
Abatement Process:	Glv
Location:	INDOORS
Decon Process:	CHANGE ROOM
Disposal Methods:	ACM ADEQUATELY WETTED, DOUBLE BAGGED, SEALED AND LABELED
Facility Usage:	HOSPITAL
Waiver Given:	Not reported
DEP Waiver Number:	W-BL-18-015
DLWD Waiver Number:	21659-2018
Small Owner Occ:	0
Owner Name:	BAYSTATE FRANKLIN MEDICAL CENTER
Owner Address:	164 HIGH STREET
Owner City:	GREENFIELD
Owner State:	MA
On Site Manager Name:	ERIC CLUGSTON
On Site Manager Phone:	4137732178
Ins Comp:	N/A
Policy Number:	N/A
EXP Date:	09/01/2018
Facility Size:	80000
Transporter Name:	ABIDE, INC.
Transporter Address:	P.O. BOX 886; 483 SHAKER ROAD
Transporter City:	EAST LONGMEADOW
Transporter State:	MA
Final Site:	Not reported
Certified Name:	MARIA TILLI
Cert Sign Date:	01/29/2018

Map ID
Direction
Distance
Elevation

MAP FINDINGS

Site

Database(s)

EDR ID Number
EPA ID Number

BAYSTATE FRANKLIN MEDICAL CENTER (Continued)

S112288203

Certified Company:	ABIDE, INC.
Certified Phone:	4135250644
Entered_by:	MARIA
Notification:	100134011
DEP Region:	WE
Notifiers Name:	ACCUTECH INSULATION & CONTRACTING INC
Start Date:	09/13/2011
End Date:	09/13/2011
Date Entered:	12/09/2011
Entry Date:	09/12/2011
Quantity Material Removed SF:	0
Quantity Material Removed LF:	3
Project Description:	Other:
AR Tracking ID:	Not reported
Super Lic Number:	Not reported
Monitor Lic Number:	Not reported
Lab Lic Number:	Not reported
Year:	Not reported
Sticker Number:	Not reported
Form Type:	Not reported
Fee Status:	Not reported
Facility Phone:	Not reported
Sub Town:	Not reported
Worksite:	Not reported
Occupied:	Not reported
Contractor:	Not reported
Contract Type:	Not reported
Hours:	Not reported
Project Type:	Not reported
Abatement Process:	Not reported
Location:	Not reported
Decon Process:	Not reported
Disposal Methods:	Not reported
Facility Usage:	Not reported
Waiver Given:	Not reported
DEP Waiver Number:	Not reported
DLWD Waiver Number:	Not reported
Small Owner Occ:	Not reported
Owner Name:	Not reported
Owner Address:	Not reported
Owner City:	Not reported
Owner State:	Not reported
On Site Manager Name:	Not reported
On Site Manager Phone:	Not reported
Ins Comp:	Not reported
Policy Number:	Not reported
EXP Date:	Not reported
Facility Size:	Not reported
Transporter Name:	Not reported
Transporter Address:	Not reported
Transporter City:	Not reported
Transporter State:	Not reported
Final Site:	Not reported
Certified Name:	Not reported
Cert Sign Date:	Not reported
Certified Company:	Not reported

Map ID
Direction
Distance
Elevation

MAP FINDINGS

Site

Database(s)

EDR ID Number
EPA ID Number

BAYSTATE FRANKLIN MEDICAL CENTER (Continued)

S112288203

Certified Phone:	Not reported
Entered_by:	Not reported
Notification:	100173840
DEP Region:	WE
Notifiers Name:	ACCUTECH INSULATION & CONTRACTING INC
Start Date:	03/15/2013
End Date:	03/15/2013
Date Entered:	14/03/2013
Entry Date:	03/14/2013
Quantity Material Removed SF:	2
Quantity Material Removed LF:	0
Project Description:	Trns
AR Tracking ID:	Not reported
Super Lic Number:	Not reported
Monitor Lic Number:	Not reported
Lab Lic Number:	Not reported
Year:	Not reported
Sticker Number:	Not reported
Form Type:	Not reported
Fee Status:	Not reported
Facility Phone:	Not reported
Sub Town:	Not reported
Worksite:	Not reported
Occupied:	Not reported
Contractor:	Not reported
Contract Type:	Not reported
Hours:	Not reported
Project Type:	Not reported
Abatement Process:	Not reported
Location:	Not reported
Decon Process:	Not reported
Disposal Methods:	Not reported
Facility Usage:	Not reported
Waiver Given:	Not reported
DEP Waiver Number:	Not reported
DLWD Waiver Number:	Not reported
Small Owner Occ:	Not reported
Owner Name:	Not reported
Owner Address:	Not reported
Owner City:	Not reported
Owner State:	Not reported
On Site Manager Name:	Not reported
On Site Manager Phone:	Not reported
Ins Comp:	Not reported
Policy Number:	Not reported
EXP Date:	Not reported
Facility Size:	Not reported
Transporter Name:	Not reported
Transporter Address:	Not reported
Transporter City:	Not reported
Transporter State:	Not reported
Final Site:	Not reported
Certified Name:	Not reported
Cert Sign Date:	Not reported
Certified Company:	Not reported
Certified Phone:	Not reported

Map ID
Direction
Distance
Elevation

MAP FINDINGS

Site

Database(s)

EDR ID Number
EPA ID Number

BAYSTATE FRANKLIN MEDICAL CENTER (Continued)

S112288203

Entered_by:	Not reported
Notification:	100199690
DEP Region:	WE
Notifiers Name:	ACCUTECH INSULATION & CONTRACTING INC
Start Date:	06/10/2014
End Date:	06/11/2014
Date Entered:	22/05/2014
Entry Date:	05/22/2014
Quantity Material Removed SF:	0
Quantity Material Removed LF:	8
Project Description:	Trns
AR Tracking ID:	Not reported
Super Lic Number:	Not reported
Monitor Lic Number:	Not reported
Lab Lic Number:	Not reported
Year:	Not reported
Sticker Number:	Not reported
Form Type:	Not reported
Fee Status:	Not reported
Facility Phone:	Not reported
Sub Town:	Not reported
Worksite:	Not reported
Occupied:	Not reported
Contractor:	Not reported
Contract Type:	Not reported
Hours:	Not reported
Project Type:	Not reported
Abatement Process:	Not reported
Location:	Not reported
Decon Process:	Not reported
Disposal Methods:	Not reported
Facility Usage:	Not reported
Waiver Given:	Not reported
DEP Waiver Number:	Not reported
DLWD Waiver Number:	Not reported
Small Owner Occ:	Not reported
Owner Name:	Not reported
Owner Address:	Not reported
Owner City:	Not reported
Owner State:	Not reported
On Site Manager Name:	Not reported
On Site Manager Phone:	Not reported
Ins Comp:	Not reported
Policy Number:	Not reported
EXP Date:	Not reported
Facility Size:	Not reported
Transporter Name:	Not reported
Transporter Address:	Not reported
Transporter City:	Not reported
Transporter State:	Not reported
Final Site:	Not reported
Certified Name:	Not reported
Cert Sign Date:	Not reported
Certified Company:	Not reported
Certified Phone:	Not reported
Entered_by:	Not reported

Map ID
Direction
Distance
Elevation

MAP FINDINGS

Site

Database(s)

EDR ID Number
EPA ID Number

BAYSTATE FRANKLIN MEDICAL CENTER (Continued)

S112288203

Notification:	100184796
DEP Region:	WE
Notifiers Name:	ACCUTECH INSULATION & CONTRACTING INC
Start Date:	09/20/2013
End Date:	09/21/2013
Date Entered:	05/09/2013
Entry Date:	09/05/2013
Quantity Material Removed SF:	1710
Quantity Material Removed LF:	16
Project Description:	Trns,TILE, MASTIC&
AR Tracking ID:	Not reported
Super Lic Number:	Not reported
Monitor Lic Number:	Not reported
Lab Lic Number:	Not reported
Year:	Not reported
Sticker Number:	Not reported
Form Type:	Not reported
Fee Status:	Not reported
Facility Phone:	Not reported
Sub Town:	Not reported
Worksite:	Not reported
Occupied:	Not reported
Contractor:	Not reported
Contract Type:	Not reported
Hours:	Not reported
Project Type:	Not reported
Abatement Process:	Not reported
Location:	Not reported
Decon Process:	Not reported
Disposal Methods:	Not reported
Facility Usage:	Not reported
Waiver Given:	Not reported
DEP Waiver Number:	Not reported
DLWD Waiver Number:	Not reported
Small Owner Occ:	Not reported
Owner Name:	Not reported
Owner Address:	Not reported
Owner City:	Not reported
Owner State:	Not reported
On Site Manager Name:	Not reported
On Site Manager Phone:	Not reported
Ins Comp:	Not reported
Policy Number:	Not reported
EXP Date:	Not reported
Facility Size:	Not reported
Transporter Name:	Not reported
Transporter Address:	Not reported
Transporter City:	Not reported
Transporter State:	Not reported
Final Site:	Not reported
Certified Name:	Not reported
Cert Sign Date:	Not reported
Certified Company:	Not reported
Certified Phone:	Not reported
Entered_by:	Not reported
Notification:	100210925

Map ID
Direction
Distance
Elevation

MAP FINDINGS

Site

Database(s)

EDR ID Number
EPA ID Number

BAYSTATE FRANKLIN MEDICAL CENTER (Continued)

S112288203

DEP Region:	WE
Notifiers Name:	ACCUTECH INSULATION & CONTRACTING INC
Start Date:	11/07/2014
End Date:	11/10/2014
Date Entered:	06/11/2014
Entry Date:	11/06/2014
Quantity Material Removed SF:	0
Quantity Material Removed LF:	3
Project Description:	Spr
AR Tracking ID:	Not reported
Super Lic Number:	Not reported
Monitor Lic Number:	Not reported
Lab Lic Number:	Not reported
Year:	Not reported
Sticker Number:	Not reported
Form Type:	Not reported
Fee Status:	Not reported
Facility Phone:	Not reported
Sub Town:	Not reported
Worksite:	Not reported
Occupied:	Not reported
Contractor:	Not reported
Contract Type:	Not reported
Hours:	Not reported
Project Type:	Not reported
Abatement Process:	Not reported
Location:	Not reported
Decon Process:	Not reported
Disposal Methods:	Not reported
Facility Usage:	Not reported
Waiver Given:	Not reported
DEP Waiver Number:	Not reported
DLWD Waiver Number:	Not reported
Small Owner Occ:	Not reported
Owner Name:	Not reported
Owner Address:	Not reported
Owner City:	Not reported
Owner State:	Not reported
On Site Manager Name:	Not reported
On Site Manager Phone:	Not reported
Ins Comp:	Not reported
Policy Number:	Not reported
EXP Date:	Not reported
Facility Size:	Not reported
Transporter Name:	Not reported
Transporter Address:	Not reported
Transporter City:	Not reported
Transporter State:	Not reported
Final Site:	Not reported
Certified Name:	Not reported
Cert Sign Date:	Not reported
Certified Company:	Not reported
Certified Phone:	Not reported
Entered_by:	Not reported
Notification:	100211149
DEP Region:	WE

Map ID
Direction
Distance
Elevation

MAP FINDINGS

Site

Database(s)

EDR ID Number
EPA ID Number

BAYSTATE FRANKLIN MEDICAL CENTER (Continued)

S112288203

Notifiers Name:	ACCUTECH INSULATION & CONTRACTING INC
Start Date:	11/12/2014
End Date:	11/13/2014
Date Entered:	11/11/2014
Entry Date:	11/11/2014
Quantity Material Removed SF:	0
Quantity Material Removed LF:	3
Project Description:	Spr
AR Tracking ID:	Not reported
Super Lic Number:	Not reported
Monitor Lic Number:	Not reported
Lab Lic Number:	Not reported
Year:	Not reported
Sticker Number:	Not reported
Form Type:	Not reported
Fee Status:	Not reported
Facility Phone:	Not reported
Sub Town:	Not reported
Worksite:	Not reported
Occupied:	Not reported
Contractor:	Not reported
Contract Type:	Not reported
Hours:	Not reported
Project Type:	Not reported
Abatement Process:	Not reported
Location:	Not reported
Decon Process:	Not reported
Disposal Methods:	Not reported
Facility Usage:	Not reported
Waiver Given:	Not reported
DEP Waiver Number:	Not reported
DLWD Waiver Number:	Not reported
Small Owner Occ:	Not reported
Owner Name:	Not reported
Owner Address:	Not reported
Owner City:	Not reported
Owner State:	Not reported
On Site Manager Name:	Not reported
On Site Manager Phone:	Not reported
Ins Comp:	Not reported
Policy Number:	Not reported
EXP Date:	Not reported
Facility Size:	Not reported
Transporter Name:	Not reported
Transporter Address:	Not reported
Transporter City:	Not reported
Transporter State:	Not reported
Final Site:	Not reported
Certified Name:	Not reported
Cert Sign Date:	Not reported
Certified Company:	Not reported
Certified Phone:	Not reported
Entered_by:	Not reported
Notification:	100230916
DEP Region:	WE
Notifiers Name:	ABIDE INC

Map ID
Direction
Distance
Elevation

MAP FINDINGS

Site

Database(s)

EDR ID Number
EPA ID Number

BAYSTATE FRANKLIN MEDICAL CENTER (Continued)

S112288203

Start Date:	11/05/2015
End Date:	11/05/2015
Date Entered:	15/10/2015
Entry Date:	10/15/2015
Quantity Material Removed SF:	2
Quantity Material Removed LF:	Not reported
Project Description:	INSCEMENT
AR Tracking ID:	Not reported
Super Lic Number:	Not reported
Monitor Lic Number:	Not reported
Lab Lic Number:	Not reported
Year:	Not reported
Sticker Number:	Not reported
Form Type:	Not reported
Fee Status:	Not reported
Facility Phone:	Not reported
Sub Town:	Not reported
Worksite:	Not reported
Occupied:	Not reported
Contractor:	Not reported
Contract Type:	Not reported
Hours:	Not reported
Project Type:	Not reported
Abatement Process:	Not reported
Location:	Not reported
Decon Process:	Not reported
Disposal Methods:	Not reported
Facility Usage:	Not reported
Waiver Given:	Not reported
DEP Waiver Number:	Not reported
DLWD Waiver Number:	Not reported
Small Owner Occ:	Not reported
Owner Name:	Not reported
Owner Address:	Not reported
Owner City:	Not reported
Owner State:	Not reported
On Site Manager Name:	Not reported
On Site Manager Phone:	Not reported
Ins Comp:	Not reported
Policy Number:	Not reported
EXP Date:	Not reported
Facility Size:	Not reported
Transporter Name:	Not reported
Transporter Address:	Not reported
Transporter City:	Not reported
Transporter State:	Not reported
Final Site:	Not reported
Certified Name:	Not reported
Cert Sign Date:	Not reported
Certified Company:	Not reported
Certified Phone:	Not reported
Entered_by:	Not reported
Notification:	100178370
DEP Region:	WE
Notifiers Name:	ACCUTECH INSULATION & CONTRACTING INC
Start Date:	06/10/2013

Map ID
Direction
Distance
Elevation

MAP FINDINGS

Site

Database(s)

EDR ID Number
EPA ID Number

BAYSTATE FRANKLIN MEDICAL CENTER (Continued)

S112288203

End Date:	06/10/2013
Date Entered:	28/05/2013
Entry Date:	05/28/2013
Quantity Material Removed SF:	1
Quantity Material Removed LF:	0
Project Description:	Trns
AR Tracking ID:	Not reported
Super Lic Number:	Not reported
Monitor Lic Number:	Not reported
Lab Lic Number:	Not reported
Year:	Not reported
Sticker Number:	Not reported
Form Type:	Not reported
Fee Status:	Not reported
Facility Phone:	Not reported
Sub Town:	Not reported
Worksite:	Not reported
Occupied:	Not reported
Contractor:	Not reported
Contract Type:	Not reported
Hours:	Not reported
Project Type:	Not reported
Abatement Process:	Not reported
Location:	Not reported
Decon Process:	Not reported
Disposal Methods:	Not reported
Facility Usage:	Not reported
Waiver Given:	Not reported
DEP Waiver Number:	Not reported
DLWD Waiver Number:	Not reported
Small Owner Occ:	Not reported
Owner Name:	Not reported
Owner Address:	Not reported
Owner City:	Not reported
Owner State:	Not reported
On Site Manager Name:	Not reported
On Site Manager Phone:	Not reported
Ins Comp:	Not reported
Policy Number:	Not reported
EXP Date:	Not reported
Facility Size:	Not reported
Transporter Name:	Not reported
Transporter Address:	Not reported
Transporter City:	Not reported
Transporter State:	Not reported
Final Site:	Not reported
Certified Name:	Not reported
Cert Sign Date:	Not reported
Certified Company:	Not reported
Certified Phone:	Not reported
Entered_by:	Not reported
Notification:	100203346
DEP Region:	WE
Notifiers Name:	ACCUTECH INSULATION & CONTRACTING INC
Start Date:	07/15/2014
End Date:	07/16/2014

Map ID
Direction
Distance
Elevation

MAP FINDINGS

Site

Database(s)

EDR ID Number
EPA ID Number

BAYSTATE FRANKLIN MEDICAL CENTER (Continued)

S112288203

Date Entered:	14/07/2014
Entry Date:	07/14/2014
Quantity Material Removed SF:	0
Quantity Material Removed LF:	10
Project Description:	,Spr
AR Tracking ID:	Not reported
Super Lic Number:	Not reported
Monitor Lic Number:	Not reported
Lab Lic Number:	Not reported
Year:	Not reported
Sticker Number:	Not reported
Form Type:	Not reported
Fee Status:	Not reported
Facility Phone:	Not reported
Sub Town:	Not reported
Worksite:	Not reported
Occupied:	Not reported
Contractor:	Not reported
Contract Type:	Not reported
Hours:	Not reported
Project Type:	Not reported
Abatement Process:	Not reported
Location:	Not reported
Decon Process:	Not reported
Disposal Methods:	Not reported
Facility Usage:	Not reported
Waiver Given:	Not reported
DEP Waiver Number:	Not reported
DLWD Waiver Number:	Not reported
Small Owner Occ:	Not reported
Owner Name:	Not reported
Owner Address:	Not reported
Owner City:	Not reported
Owner State:	Not reported
On Site Manager Name:	Not reported
On Site Manager Phone:	Not reported
Ins Comp:	Not reported
Policy Number:	Not reported
EXP Date:	Not reported
Facility Size:	Not reported
Transporter Name:	Not reported
Transporter Address:	Not reported
Transporter City:	Not reported
Transporter State:	Not reported
Final Site:	Not reported
Certified Name:	Not reported
Cert Sign Date:	Not reported
Certified Company:	Not reported
Certified Phone:	Not reported
Entered_by:	Not reported
Notification:	100207420
DEP Region:	WE
Notifiers Name:	ACCUTECH INSULATION & CONTRACTING INC
Start Date:	09/16/2014
End Date:	09/17/2014
Date Entered:	15/09/2014

Map ID
Direction
Distance
Elevation

MAP FINDINGS

Site

Database(s)

EDR ID Number
EPA ID Number

BAYSTATE FRANKLIN MEDICAL CENTER (Continued)

S112288203

Entry Date:	09/15/2014
Quantity Material Removed SF:	0
Quantity Material Removed LF:	1
Project Description:	Spr
AR Tracking ID:	Not reported
Super Lic Number:	Not reported
Monitor Lic Number:	Not reported
Lab Lic Number:	Not reported
Year:	Not reported
Sticker Number:	Not reported
Form Type:	Not reported
Fee Status:	Not reported
Facility Phone:	Not reported
Sub Town:	Not reported
Worksite:	Not reported
Occupied:	Not reported
Contractor:	Not reported
Contract Type:	Not reported
Hours:	Not reported
Project Type:	Not reported
Abatement Process:	Not reported
Location:	Not reported
Decon Process:	Not reported
Disposal Methods:	Not reported
Facility Usage:	Not reported
Waiver Given:	Not reported
DEP Waiver Number:	Not reported
DLWD Waiver Number:	Not reported
Small Owner Occ:	Not reported
Owner Name:	Not reported
Owner Address:	Not reported
Owner City:	Not reported
Owner State:	Not reported
On Site Manager Name:	Not reported
On Site Manager Phone:	Not reported
Ins Comp:	Not reported
Policy Number:	Not reported
EXP Date:	Not reported
Facility Size:	Not reported
Transporter Name:	Not reported
Transporter Address:	Not reported
Transporter City:	Not reported
Transporter State:	Not reported
Final Site:	Not reported
Certified Name:	Not reported
Cert Sign Date:	Not reported
Certified Company:	Not reported
Certified Phone:	Not reported
Entered_by:	Not reported
Notification:	100220002R1
DEP Region:	WE
Notifiers Name:	ACCUTECH INSULATION & CONTRACTING INC
Start Date:	06/02/2015
End Date:	06/03/2015
Date Entered:	21/05/2015
Entry Date:	05/21/2015

Map ID
Direction
Distance
Elevation

MAP FINDINGS

Site

Database(s)

EDR ID Number
EPA ID Number

BAYSTATE FRANKLIN MEDICAL CENTER (Continued)

S112288203

Quantity Material Removed SF:	13
Quantity Material Removed LF:	Not reported
Project Description:	OTHER MASTIC
AR Tracking ID:	Not reported
Super Lic Number:	Not reported
Monitor Lic Number:	Not reported
Lab Lic Number:	Not reported
Year:	Not reported
Sticker Number:	Not reported
Form Type:	Not reported
Fee Status:	Not reported
Facility Phone:	Not reported
Sub Town:	Not reported
Worksite:	Not reported
Occupied:	Not reported
Contractor:	Not reported
Contract Type:	Not reported
Hours:	Not reported
Project Type:	Not reported
Abatement Process:	Not reported
Location:	Not reported
Decon Process:	Not reported
Disposal Methods:	Not reported
Facility Usage:	Not reported
Waiver Given:	Not reported
DEP Waiver Number:	Not reported
DLWD Waiver Number:	Not reported
Small Owner Occ:	Not reported
Owner Name:	Not reported
Owner Address:	Not reported
Owner City:	Not reported
Owner State:	Not reported
On Site Manager Name:	Not reported
On Site Manager Phone:	Not reported
Ins Comp:	Not reported
Policy Number:	Not reported
EXP Date:	Not reported
Facility Size:	Not reported
Transporter Name:	Not reported
Transporter Address:	Not reported
Transporter City:	Not reported
Transporter State:	Not reported
Final Site:	Not reported
Certified Name:	Not reported
Cert Sign Date:	Not reported
Certified Company:	Not reported
Certified Phone:	Not reported
Entered_by:	Not reported
Notification:	100189200
DEP Region:	WE
Notifiers Name:	ACCUTECH INSULATION & CONTRACTING INC
Start Date:	11/27/2013
End Date:	11/29/2013
Date Entered:	15/11/2013
Entry Date:	11/15/2013
Quantity Material Removed SF:	160

Map ID
Direction
Distance
Elevation

MAP FINDINGS

Site

Database(s)

EDR ID Number
EPA ID Number

BAYSTATE FRANKLIN MEDICAL CENTER (Continued)

S112288203

Quantity Material Removed LF:	0
Project Description:	Trns
AR Tracking ID:	Not reported
Super Lic Number:	Not reported
Monitor Lic Number:	Not reported
Lab Lic Number:	Not reported
Year:	Not reported
Sticker Number:	Not reported
Form Type:	Not reported
Fee Status:	Not reported
Facility Phone:	Not reported
Sub Town:	Not reported
Worksite:	Not reported
Occupied:	Not reported
Contractor:	Not reported
Contract Type:	Not reported
Hours:	Not reported
Project Type:	Not reported
Abatement Process:	Not reported
Location:	Not reported
Decon Process:	Not reported
Disposal Methods:	Not reported
Facility Usage:	Not reported
Waiver Given:	Not reported
DEP Waiver Number:	Not reported
DLWD Waiver Number:	Not reported
Small Owner Occ:	Not reported
Owner Name:	Not reported
Owner Address:	Not reported
Owner City:	Not reported
Owner State:	Not reported
On Site Manager Name:	Not reported
On Site Manager Phone:	Not reported
Ins Comp:	Not reported
Policy Number:	Not reported
EXP Date:	Not reported
Facility Size:	Not reported
Transporter Name:	Not reported
Transporter Address:	Not reported
Transporter City:	Not reported
Transporter State:	Not reported
Final Site:	Not reported
Certified Name:	Not reported
Cert Sign Date:	Not reported
Certified Company:	Not reported
Certified Phone:	Not reported
Entered_by:	Not reported
Notification:	100246140R1
DEP Region:	WE
Notifiers Name:	ABIDE INC
Start Date:	07/18/2016
End Date:	07/22/2016
Date Entered:	13/07/2016
Entry Date:	07/13/2016
Quantity Material Removed SF:	5000
Quantity Material Removed LF:	500

Map ID
Direction
Distance
Elevation

MAP FINDINGS

Site

Database(s)

EDR ID Number
EPA ID Number

BAYSTATE FRANKLIN MEDICAL CENTER (Continued)

S112288203

Project Description:	BOILER PIPEINSUL OTHER VAT/MASTIC/LINOLEUM
AR Tracking ID:	Not reported
Super Lic Number:	Not reported
Monitor Lic Number:	Not reported
Lab Lic Number:	Not reported
Year:	Not reported
Sticker Number:	Not reported
Form Type:	Not reported
Fee Status:	Not reported
Facility Phone:	Not reported
Sub Town:	Not reported
Worksite:	Not reported
Occupied:	Not reported
Contractor:	Not reported
Contract Type:	Not reported
Hours:	Not reported
Project Type:	Not reported
Abatement Process:	Not reported
Location:	Not reported
Decon Process:	Not reported
Disposal Methods:	Not reported
Facility Usage:	Not reported
Waiver Given:	Not reported
DEP Waiver Number:	Not reported
DLWD Waiver Number:	Not reported
Small Owner Occ:	Not reported
Owner Name:	Not reported
Owner Address:	Not reported
Owner City:	Not reported
Owner State:	Not reported
On Site Manager Name:	Not reported
On Site Manager Phone:	Not reported
Ins Comp:	Not reported
Policy Number:	Not reported
EXP Date:	Not reported
Facility Size:	Not reported
Transporter Name:	Not reported
Transporter Address:	Not reported
Transporter City:	Not reported
Transporter State:	Not reported
Final Site:	Not reported
Certified Name:	Not reported
Cert Sign Date:	Not reported
Certified Company:	Not reported
Certified Phone:	Not reported
Entered_by:	Not reported
Notification:	100134990
DEP Region:	WE
Notifiers Name:	ACCUTECH INSULATION & CONTRACTING INC
Start Date:	09/26/2011
End Date:	09/26/2011
Date Entered:	23/09/2011
Entry Date:	09/23/2011
Quantity Material Removed SF:	0
Quantity Material Removed LF:	3
Project Description:	Other:

Map ID
Direction
Distance
Elevation

MAP FINDINGS

Site

Database(s)

EDR ID Number
EPA ID Number

BAYSTATE FRANKLIN MEDICAL CENTER (Continued)

S112288203

AR Tracking ID:	Not reported
Super Lic Number:	Not reported
Monitor Lic Number:	Not reported
Lab Lic Number:	Not reported
Year:	Not reported
Sticker Number:	Not reported
Form Type:	Not reported
Fee Status:	Not reported
Facility Phone:	Not reported
Sub Town:	Not reported
Worksite:	Not reported
Occupied:	Not reported
Contractor:	Not reported
Contract Type:	Not reported
Hours:	Not reported
Project Type:	Not reported
Abatement Process:	Not reported
Location:	Not reported
Decon Process:	Not reported
Disposal Methods:	Not reported
Facility Usage:	Not reported
Waiver Given:	Not reported
DEP Waiver Number:	Not reported
DLWD Waiver Number:	Not reported
Small Owner Occ:	Not reported
Owner Name:	Not reported
Owner Address:	Not reported
Owner City:	Not reported
Owner State:	Not reported
On Site Manager Name:	Not reported
On Site Manager Phone:	Not reported
Ins Comp:	Not reported
Policy Number:	Not reported
EXP Date:	Not reported
Facility Size:	Not reported
Transporter Name:	Not reported
Transporter Address:	Not reported
Transporter City:	Not reported
Transporter State:	Not reported
Final Site:	Not reported
Certified Name:	Not reported
Cert Sign Date:	Not reported
Certified Company:	Not reported
Certified Phone:	Not reported
Entered_by:	Not reported

TIER 2:

Report Year:	2017
Facility Id:	FATR2017000000033969
Facility Dept:	Not reported
Latitude:	42.35000
Longitude:	-72.35000
Mailing Address:	759 Chestnut Street MOB Suite 108
Mailing City/State/Zip:	01199
Mailing Country:	Not reported
Notes:	Not reported
All Chemicals Same As Last Yr:	Not reported

Map ID
Direction
Distance
Elevation

MAP FINDINGS

Site

Database(s)

EDR ID Number
EPA ID Number

BAYSTATE FRANKLIN MEDICAL CENTER (Continued)

S112288203

Date Signed: 2/26/2018
Dike Or Other Safeguard: Not reported
Failed Validation: Not reported
Date Modified: 06/28/2018
Fees Total: Not reported
Num Of Employees: 749
Site Coord Abbreviated?: Not reported
Site Map: Not reported
State Label Code: MA2017
Submitted By: Gregory Oles, Director, Support Services
Validation Report: Not reported
Fire District: Not reported
Latlong Location Description: Not reported
Latlong Method: Not reported

Record Key: FDTR2017000000002254
Id: Not reported
Type: EIN
Description: EIN
Last Modified: Not reported

Record Key: FDTR2017000000002255
Id: Not reported
Type: RMP
Description: RMP
Last Modified: Not reported

Record Key: FDTR2017000000002256
Id: Not reported
Type: State ID
Description: State ID
Last Modified: Not reported

Record Key: FDTR2017000000002257
Id: Not reported
Type: TRI
Description: TRI
Last Modified: Not reported

Record Key: FDTR2017000000002258
Id: 328
Type: T2M Facility ID
Description: T2M Facility ID
Last Modified: Not reported

Record Key: FDTR2017000000002259
Id: 622110
Type: NAICS
Description: General Medical and Surgical Hospitals
Last Modified: Not reported

Record Key: FDTR2017000000002260
Id: 8062
Type: SIC
Description: SIC
Last Modified: Not reported

Map ID
Direction
Distance
Elevation

MAP FINDINGS

Site

Database(s)

EDR ID Number
EPA ID Number

BAYSTATE FRANKLIN MEDICAL CENTER (Continued)

S112288203

Record Key: FDTR2017000000002261
Id: N/A
Type: DUN & BradStreet
Description: DUN & BradStreet
Last Modified: Not reported

Contact:

Report Year: 2017
Contact Record Id: CTTR2017127146P33969
Title: Not reported
Contact Name: Heating Co.
Contact Email: Not reported
Contact Mail Address: 60 Shomway St.
Contact Mail City: Amherst
Contact Mail State: MA
Contact Mail Zip: 01002-002-
Contact Mail Country: Not reported
Contact1 Type: Carrier Contact
Contact2 Type: Not reported
Contact3 Type: Not reported
Contact4 Type: Not reported
Modification Date: 1/1/1900

Contact:

Report Year: 2017
Contact Record Id: CTTR2017127144P33969
Title: Not reported
Contact Name: Heating Co.
Contact Email: Not reported
Contact Mail Address: 60 Shomway St
Contact Mail City: Amherst
Contact Mail State: MA
Contact Mail Zip: 01002-002-
Contact Mail Country: Not reported
Contact1 Type: Carrier Contact
Contact2 Type: Not reported
Contact3 Type: Not reported
Contact4 Type: Not reported
Modification Date: 1/1/1900

Contact:

Report Year: 2017
Contact Record Id: CTTR2017313118P33969
Title: Director, Safety & Environmental Affairs
Contact Name: Murray
Contact Email: safetyoffice@baystatehealth.org
Contact Mail Address: Not reported
Contact Mail City: Not reported
Contact Mail State: Not reported
Contact Mail Zip: Not reported
Contact Mail Country: Not reported
Contact1 Type: Tier II Information Contact
Contact2 Type: Not reported
Contact3 Type: Not reported

Map ID
Direction
Distance
Elevation

MAP FINDINGS

Site

Database(s)

EDR ID Number
EPA ID Number

BAYSTATE FRANKLIN MEDICAL CENTER (Continued)

S112288203

Contact4 Type: Not reported
Modification Date: 1/1/1900

Contact:
Report Year: 2017
Contact Record Id: CTTR2017313115P33969
Title: Not reported
Contact Name: Not reported
Contact Email: Not reported
Contact Mail Address: 164 High Street
Contact Mail City: Greenfield
Contact Mail State: MA
Contact Mail Zip: 01301
Contact Mail Country: US
Contact1 Type: Other
Contact2 Type: Not reported
Contact3 Type: Not reported
Contact4 Type: Not reported
Modification Date: 1/1/1900

Contact:
Report Year: 2017
Contact Record Id: CTTR2017313116P33969
Title: Engineering Manager
Contact Name: Kazeroid
Contact Email: jeffrey.kazeroid@baystatehealth.org
Contact Mail Address: Not reported
Contact Mail City: Not reported
Contact Mail State: Not reported
Contact Mail Zip: Not reported
Contact Mail Country: Not reported
Contact1 Type: Emergency Contact
Contact2 Type: Not reported
Contact3 Type: Not reported
Contact4 Type: Not reported
Modification Date: 1/1/1900

Contact:
Report Year: 2017
Contact Record Id: CTTR2017313113P33969
Title: Not reported
Contact Name: Not reported
Contact Email: Not reported
Contact Mail Address: Not reported
Contact Mail City: Not reported
Contact Mail State: Not reported
Contact Mail Zip: Not reported
Contact Mail Country: Not reported
Contact1 Type: Billing
Contact2 Type: Not reported
Contact3 Type: Not reported
Contact4 Type: Not reported
Modification Date: 1/1/1900

Map ID
Direction
Distance
Elevation

MAP FINDINGS

Site

Database(s)

EDR ID Number
EPA ID Number

BAYSTATE FRANKLIN MEDICAL CENTER (Continued)

S112288203

Contact:

Report Year: 2017
Contact Record Id: CTTR2017127145P33969
Title: Not reported
Contact Name: Not reported
Contact Email: Not reported
Contact Mail Address: Ucar St and Rte 159
Contact Mail City: Suffield
Contact Mail State: CT
Contact Mail Zip: 06078-078-
Contact Mail Country: Not reported
Contact1 Type: Carrier Contact
Contact2 Type: Not reported
Contact3 Type: Not reported
Contact4 Type: Not reported
Modification Date: 1/1/1900

Contact:

Report Year: 2017
Contact Record Id: CTTR2017313111P33969
Title: Not reported
Contact Name: Not reported
Contact Email: Not reported
Contact Mail Address: Not reported
Contact Mail City: Not reported
Contact Mail State: MA
Contact Mail Zip: Not reported
Contact Mail Country: US
Contact1 Type: Parent Company
Contact2 Type: Not reported
Contact3 Type: Not reported
Contact4 Type: Not reported
Modification Date: 1/1/1900

Contact:

Report Year: 2017
Contact Record Id: CTTR2017313117P33969
Title: Director, Safety & Environmental Affairs
Contact Name: Murray
Contact Email: safetyoffice@baystatehealth.org
Contact Mail Address: Not reported
Contact Mail City: Not reported
Contact Mail State: Not reported
Contact Mail Zip: Not reported
Contact Mail Country: Not reported
Contact1 Type: Emergency Contact
Contact2 Type: Not reported
Contact3 Type: Not reported
Contact4 Type: Not reported
Modification Date: 1/1/1900

Contact:

Map ID
Direction
Distance
Elevation

MAP FINDINGS

Site

Database(s)

EDR ID Number
EPA ID Number

BAYSTATE FRANKLIN MEDICAL CENTER (Continued)

S112288203

Report Year: 2017
Contact Record Id: CTTR2017313112P33969
Title: Not reported
Contact Name: Baystate Health
Contact Email: safetyoffice@baystatehealth.org
Contact Mail Address: 280 Chestnut Street
Contact Mail City: Springfield
Contact Mail State: MA
Contact Mail Zip: 01199-199-
Contact Mail Country: US
Contact1 Type: Owner / Operator
Contact2 Type: Not reported
Contact3 Type: Not reported
Contact4 Type: Not reported
Modification Date: 1/1/1900

Chemicals:

Acute: T
Ave Amount: 56310.80
Ave Amount Code: 8
Chem Inv Record Id: CVTR2017000000127144
Chem Same As Last Yr: Not reported
Chronic: Not reported
CICAS: 68476302
CI EHS Chemical: No
CI Last Modified: 6/28/2018
Days On Site: 365
Entered Chemical Name: # 2 Fuel Oil
Fire: Not reported
Gas: Not reported
Liquid: T
Max Amount: 76019.60
Max Amount Code: 9
Max Amt Container: 7.601960000000001e+004
Mixture: T
Pressure: Not reported
Pure: Not reported
Reactive: Not reported
Solid: Not reported
State01 Checkbox: Not reported
State01 Number: 83640
State01 Text: N/A
State02 Checkbox: T
State02 Number: 3
State02 Text: Year
State03 Checkbox: Not reported
State03 Number: 83640
State03 Text: Not reported
State04 Checkbox: Not reported
State04 Number: 61500
State04 Text: Liquid
State05 Checkbox: Not reported
State05 Text: Not reported
State06 Checkbox: Not reported
State06 Text: Not reported
State07 Checkbox: Not reported

Map ID
Direction
Distance
Elevation

MAP FINDINGS

Site

Database(s)

EDR ID Number
EPA ID Number

BAYSTATE FRANKLIN MEDICAL CENTER (Continued)

S112288203

State07 Text: Route 291 west from springfield to 91 north. Exit 24 to route 5 to route 10. Route turns back to route 5

State1 Contact Field: Sumner Heating Co.

State Label Code: MA2017

Trade Secret: Not reported

Location:

Record Key: CLTR201700000S338615

Chem Inv Record Id: CVTR2017000000127144

Type Code: Below ground tank

Pressure Code: Ambient pressure

Temperature Code: Ambient temperature

Location: Outside of the chiller room on Beacon Street

Amount: 76020

Amount Unit: lbs

Last Modified: 6/28/2018

Acute: Not reported

Ave Amount: 30000.00

Ave Amount Code: 7

Chem Inv Record Id: CVTR2017000000127145

Chem Same As Last Yr: Not reported

Chronic: Not reported

CICAS: 7782447

CI EHS Chemical: No

CI Last Modified: 6/28/2018

Days On Site: 365

Entered Chemical Name: Oxygen, Liquid

Fire: Not reported

Gas: Not reported

Liquid: T

Max Amount: 31430.00

Max Amount Code: 7

Max Amt Container: 3.143000000000000e+004

Mixture: Not reported

Pressure: Not reported

Pure: T

Reactive: Not reported

Solid: Not reported

State01 Checkbox: Not reported

State01 Number: 45539

State01 Text: N/A

State02 Checkbox: T

State02 Number: 1

State02 Text: Month

State03 Checkbox: Not reported

State03 Number: 0

State03 Text: Not reported

State04 Checkbox: Not reported

State04 Number: 0

State04 Text: Liquid

State05 Checkbox: Not reported

State05 Text: Not reported

State06 Checkbox: Not reported

State06 Text: Not reported

State07 Checkbox: Not reported

State07 Text: 91 North, exit 23 to 2A east, Route 5, Sanderson St

Map ID
Direction
Distance
Elevation

MAP FINDINGS

Site

Database(s)

EDR ID Number
EPA ID Number

BAYSTATE FRANKLIN MEDICAL CENTER (Continued)

S112288203

State1 Contact Field: Praxair
State Label Code: MA2017
Trade Secret: Not reported

Location:

Record Key: CLTR201700000S338618
Chem Inv Record Id: CVTR2017000000127145
Type Code: Above ground tank
Pressure Code: Greater than ambient pressure
Temperature Code: Cryogenic conditions
Location: In parking area behind the Main building
Amount: 28581
Amount Unit: lbs
Last Modified: 6/28/2018

Record Key: CLTR201700000S357711
Chem Inv Record Id: CVTR2017000000127145
Type Code: Above ground tank
Pressure Code: Greater than ambient pressure
Temperature Code: Cryogenic conditions
Location: in parking lot behind main building
Amount: 2858
Amount Unit: lbs
Last Modified: 6/28/2018

Acute: Not reported
Ave Amount: 31000.00
Ave Amount Code: 7
Chem Inv Record Id: CVTR2017000000127146
Chem Same As Last Yr: Not reported
Chronic: Not reported
CICAS: 68476346
CI EHS Chemical: No
CI Last Modified: 6/28/2018
Days On Site: 365
Entered Chemical Name: DIESEL FUEL
Fire: Not reported
Gas: Not reported
Liquid: T
Max Amount: 37339.23
Max Amount Code: 7
Max Amt Container: 3.733923000000000e+004
Mixture: T
Pressure: Not reported
Pure: Not reported
Reactive: Not reported
Solid: Not reported
State01 Checkbox: Not reported
State01 Number: 24600
State01 Text: N/A
State02 Checkbox: T
State02 Number: 1
State02 Text: Year
State03 Checkbox: Not reported
State03 Number: 24600
State03 Text: Not reported
State04 Checkbox: Not reported

Map ID
Direction
Distance
Elevation

MAP FINDINGS

Site

Database(s)

EDR ID Number
EPA ID Number

BAYSTATE FRANKLIN MEDICAL CENTER (Continued)

S112288203

State04 Number: 24600
State04 Text: Liquid
State05 Checkbox: Not reported
State05 Text: Not reported
State06 Checkbox: Not reported
State06 Text: Not reported
State07 Checkbox: Not reported
State07 Text: Route 291 to 91 North. Exit 24 to route 5. Route turns into route 10, then back to route 5. Follow to Greenfield.
State1 Contact Field: Sumner Heating Co.
State Label Code: MA2017
Trade Secret: Not reported

Location:

Record Key: CLTR201700000S338621
Chem Inv Record Id: CVTR2017000000127146
Type Code: Above ground tank
Pressure Code: Ambient pressure
Temperature Code: Ambient temperature
Location: north side of new surgery building
Amount: 5664
Amount Unit: lbs
Last Modified: 6/28/2018

Record Key: CLTR201700000S338620
Chem Inv Record Id: CVTR2017000000127146
Type Code: Below ground tank
Pressure Code: Ambient pressure
Temperature Code: Ambient temperature
Location: outside chiller rm on Beacon St
Amount: 31675
Amount Unit: lbs
Last Modified: 6/28/2018

T94
NNE
1/2-1
0.726 mi.
3834 ft.

MIDAS MUFFLER
235 FEDERAL ST
GREENFIELD, MA 01301

Site 1 of 2 in cluster T

MA SHWS S103383064
MA RELEASE N/A
MA ASBESTOS
MA HW GEN

Relative:
Higher
Actual:
259 ft.

SHWS:
Release Tracking Number/Current Status: 1-0012557 / RAO
Release Town: GREENFIELD
Notification Date: 09/04/1998
Category: 120 DY
Associated ID: Not reported
Current Status: **Response Action Outcome**
Status Date: 10/10/2000
Phase: PHASE II
Response Action Outcome: A2 - A permanent solution has been achieved. Contamination has not been reduced to background.

Map ID
Direction
Distance
Elevation

MAP FINDINGS

Site

Database(s)

EDR ID Number
EPA ID Number

MIDAS MUFFLER (Continued)

S103383064

Oil Or Haz Material: Oil

[Click here to access the MA DEP site for this facility:](#)

Chemicals:

Chemical: PETROLEUM
Quantity: Not reported

Actions:

Action Type: Release Abatement Measure
Action Status: Status or Interim Report Received
Action Date: 1/31/2000
Response Action Outcome: A permanent solution has been achieved. Contamination has not been reduced to background.

Action Type: Response Action Outcome - RAO
Action Status: RAO Statement Received
Action Date: 10/10/2000
Response Action Outcome: A permanent solution has been achieved. Contamination has not been reduced to background.

Action Type: Release Abatement Measure
Action Status: Completion Statement Received
Action Date: 10/10/2000
Response Action Outcome: A permanent solution has been achieved. Contamination has not been reduced to background.

Action Type: Tier Classification
Action Status: Tier 2 Classification
Action Date: 8/24/1999
Response Action Outcome: A permanent solution has been achieved. Contamination has not been reduced to background.

Action Type: Tier Classification
Action Status: Transmittal, Notice, or Notification Received
Action Date: 8/24/1999
Response Action Outcome: A permanent solution has been achieved. Contamination has not been reduced to background.

Action Type: Phase 1
Action Status: Completion Statement Received
Action Date: 8/24/1999
Response Action Outcome: A permanent solution has been achieved. Contamination has not been reduced to background.

Action Type: A Notice sent to a Potentially Responsible Party (PRP)
Action Status: A MassDEP piece of correspondence was issued (approvals, NORs, etc.
Action Date: 9/15/1998
Response Action Outcome: A permanent solution has been achieved. Contamination has not been reduced to background.

Action Type: Release Abatement Measure
Action Status: Written Plan Received
Action Date: 9/22/1999
Response Action Outcome: A permanent solution has been achieved. Contamination has not been reduced to background.

Map ID
Direction
Distance
Elevation

MAP FINDINGS

Site

Database(s)

EDR ID Number
EPA ID Number

MIDAS MUFFLER (Continued)

S103383064

Action Type: RNF
Action Status: Reportable Release under MGL 21E
Action Date: 9/4/1998
Response Action Outcome: A permanent solution has been achieved. Contamination has not been reduced to background.

Action Type: Release Disposition
Action Status: Reportable Release under MGL 21E
Action Date: 9/4/1998
Response Action Outcome: A permanent solution has been achieved. Contamination has not been reduced to background.

Release:

Release Tracking Number/Current Status: 1-0012557 / RAO
Primary ID: Not reported
Official City: GREENFIELD
Notification: 09/04/1998
Category: 120 DY
Status Date: 10/10/2000
Phase: PHASE II
Response Action Outcome: A2 - A permanent solution has been achieved. Contamination has not been reduced to background.
Oil / Haz Material Type: Oil

[Click here to access the MA DEP site for this facility:](#)

Actions:

Action Type: Release Abatement Measure
Action Status: Status or Interim Report Received
Action Date: 1/31/2000
Response Action Outcome: A permanent solution has been achieved. Contamination has not been reduced to background.

Action Type: Response Action Outcome - RAO
Action Status: RAO Statement Received
Action Date: 10/10/2000
Response Action Outcome: A permanent solution has been achieved. Contamination has not been reduced to background.

Action Type: Release Abatement Measure
Action Status: Completion Statement Received
Action Date: 10/10/2000
Response Action Outcome: A permanent solution has been achieved. Contamination has not been reduced to background.

Action Type: Tier Classification
Action Status: Tier 2 Classification
Action Date: 8/24/1999
Response Action Outcome: A permanent solution has been achieved. Contamination has not been reduced to background.

Action Type: Tier Classification
Action Status: Transmittal, Notice, or Notification Received
Action Date: 8/24/1999
Response Action Outcome: A permanent solution has been achieved. Contamination has not been reduced to background.

Map ID
Direction
Distance
Elevation

MAP FINDINGS

Site

Database(s)

EDR ID Number
EPA ID Number

MIDAS MUFFLER (Continued)

S103383064

reduced to background.

Action Type: Phase 1
Action Status: Completion Statement Received
Action Date: 8/24/1999
Response Action Outcome: A permanent solution has been achieved. Contamination has not been reduced to background.

Action Type: A Notice sent to a Potentially Responsible Party (PRP)
Action Status: A MassDEP piece of correspondence was issued (approvals, NORs, etc.
Action Date: 9/15/1998
Response Action Outcome: A permanent solution has been achieved. Contamination has not been reduced to background.

Action Type: Release Abatement Measure
Action Status: Written Plan Received
Action Date: 9/22/1999
Response Action Outcome: A permanent solution has been achieved. Contamination has not been reduced to background.

Action Type: RNF
Action Status: Reportable Release under MGL 21E
Action Date: 9/4/1998
Response Action Outcome: A permanent solution has been achieved. Contamination has not been reduced to background.

Action Type: Release Disposition
Action Status: Reportable Release under MGL 21E
Action Date: 9/4/1998
Response Action Outcome: A permanent solution has been achieved. Contamination has not been reduced to background.

Chemicals:
Chemical: PETROLEUM
Quantity: Not reported

ASBESTOS:
Notification: 100181754
DEP Region: WE
Notifiers Name: BAYSTATE CONTRACTING SERVICES INC
Start Date: 08/01/2013
End Date: 11/01/2013
Date Entered: 19/07/2013
Entry Date: 07/19/2013
Quantity Material Removed SF: 140
Quantity Material Removed LF: 0
Project Description: Trns
AR Tracking ID: Not reported
Super Lic Number: Not reported
Monitor Lic Number: Not reported
Lab Lic Number: Not reported
Year: Not reported
Sticker Number: Not reported
Form Type: Not reported
Fee Status: Not reported
Facility Phone: Not reported

Map ID
Direction
Distance
Elevation

MAP FINDINGS

Site

Database(s)

EDR ID Number
EPA ID Number

MIDAS MUFFLER (Continued)

S103383064

Sub Town: Not reported
Worksite: Not reported
Occupied: Not reported
Contractor: Not reported
Contract Type: Not reported
Hours: Not reported
Project Type: Not reported
Abatement Process: Not reported
Location: Not reported
Decon Process: Not reported
Disposal Methods: Not reported
Facility Usage: Not reported
Waiver Given: Not reported
DEP Waiver Number: Not reported
DLWD Waiver Number: Not reported
Small Owner Occ: Not reported
Owner Name: Not reported
Owner Address: Not reported
Owner City: Not reported
Owner State: Not reported
On Site Manager Name: Not reported
On Site Manager Phone: Not reported
Ins Comp: Not reported
Policy Number: Not reported
EXP Date: Not reported
Facility Size: Not reported
Transporter Name: Not reported
Transporter Address: Not reported
Transporter City: Not reported
Transporter State: Not reported
Final Site: Not reported
Certified Name: Not reported
Cert Sign Date: Not reported
Certified Company: Not reported
Certified Phone: Not reported
Entered_by: Not reported

HW GEN:

EPA Id: MV4137735401
RCRA Generator Status: VSQG
State Generator Status: VQG-MA

T95
NNE
1/2-1
0.747 mi.
3944 ft.

GIBBS GASOLINE STATION
245 FEDERAL ST
GREENFIELD, MA 01301
Site 2 of 2 in cluster T

MA SHWS
MA LUST
MA RELEASE
MA HW GEN

S100831079
N/A

Relative:
Higher
Actual:
259 ft.

SHWS:
Release Tracking Number/Current Status: 1-0017452 / RAO
Release Town: GREENFIELD
Notification Date: 05/15/2009
Category: TWO HR
Associated ID: Not reported
Current Status: **Response Action Outcome**
Status Date: 07/20/2009
Phase: Not reported

Map ID
Direction
Distance
Elevation

MAP FINDINGS

Site

Database(s)

EDR ID Number
EPA ID Number

GIBBS GASOLINE STATION (Continued)

S100831079

Response Action Outcome: A2 - A permanent solution has been achieved. Contamination has not been reduced to background.

Oil Or Haz Material: Oil
Location Type: COMMERCIAL
Source: PIPE

[Click here to access the MA DEP site for this facility:](#)

Chemicals:

Chemical: GASOLINE
Quantity: 10 gallons

Actions:

Action Type: Immediate Response Action
Action Status: Oral Approval of Plan or Action
Action Date: 5/15/2009
Response Action Outcome: A permanent solution has been achieved. Contamination has not been reduced to background.

Action Type: Release Disposition
Action Status: Reportable Release under MGL 21E
Action Date: 5/15/2009
Response Action Outcome: A permanent solution has been achieved. Contamination has not been reduced to background.

Action Type: A Notice sent to a Potentially Responsible Party (PRP)
Action Status: A MassDEP piece of correspondence was issued (approvals, NORs, etc.)
Action Date: 7/15/2009
Response Action Outcome: A permanent solution has been achieved. Contamination has not been reduced to background.

Action Type: RNFE
Action Status: Transmittal, Notice, or Notification Received
Action Date: 7/20/2009
Response Action Outcome: A permanent solution has been achieved. Contamination has not been reduced to background.

Action Type: Response Action Outcome - RAO
Action Status: RAO Statement Received
Action Date: 7/20/2009
Response Action Outcome: A permanent solution has been achieved. Contamination has not been reduced to background.

Action Type: Response Action Outcome - RAO
Action Status: Level I - Technical Screen Audit
Action Date: 9/22/2009
Response Action Outcome: A permanent solution has been achieved. Contamination has not been reduced to background.

LUST:

Facility:

Release Tracking Number/Current Status: 1-0010513 / RAONR
Status Date: 11/24/1997
Source Type: UST

Map ID
Direction
Distance
Elevation

MAP FINDINGS

Site

Database(s)

EDR ID Number
EPA ID Number

GIBBS GASOLINE STATION (Continued)

S100831079

Release Town: GREENFIELD
Notification Date: 09/14/1994
Category: 72 HR
Associated ID: Not reported
Phase: Not reported
Response Action Outcome: -
Oil Or Haz Material: Oil

Location Type: COMMERCIAL
Source: UST

[Click here to access the MA DEP site for this facility:](#)

Chemicals:

Chemical: GASOLINE
Quantity: Not reported
Chemical: GASOLINE
Quantity: 0.48 inches

Actions:

Action Type: RNF
Action Status: Reportable Release under MGL 21E
Action Date: 11/22/1994
Response Action Outcome: Not reported

Action Type: Immediate Response Action
Action Status: Completion Statement Received
Action Date: 11/22/1994
Response Action Outcome: Not reported

Action Type: Tier Classification
Action Status: Transmittal, Notice, or Notification Received
Action Date: 11/24/1992
Response Action Outcome: Not reported

Action Type: RAO Not Required
Action Status: Linked to a Tier Classified Site
Action Date: 11/24/1997
Response Action Outcome: Not reported

Action Type: Tier Classification
Action Status: Tier 2 Classification
Action Date: 11/24/1997
Response Action Outcome: Not reported

Action Type: Tier Classification
Action Status: RTN Linked to TCLASS Via Tier Classification Submittal
Action Date: 2/17/1995
Response Action Outcome: Not reported

Action Type: RAO Not Required
Action Status: Linked to a Tier Classified Site
Action Date: 2/17/1995
Response Action Outcome: Not reported

Map ID
Direction
Distance
Elevation

MAP FINDINGS

Site

Database(s)

EDR ID Number
EPA ID Number

GIBBS GASOLINE STATION (Continued)

S100831079

Action Type:	RLFA
Action Status:	FOLOFF
Action Date:	2/17/1995
Response Action Outcome:	Not reported
Action Type:	Tier Classification
Action Status:	Tier 2 Extension
Action Date:	3/3/1998
Response Action Outcome:	Not reported
Action Type:	Immediate Response Action
Action Status:	Oral Approval of Plan or Action
Action Date:	9/14/1994
Response Action Outcome:	Not reported
Action Type:	Release Disposition
Action Status:	Reportable Release under MGL 21E
Action Date:	9/14/1994
Response Action Outcome:	Not reported
Action Type:	Tier Classification
Action Status:	Tier 2 Extension
Action Date:	9/21/1998
Response Action Outcome:	Not reported
Action Type:	Tier Classification
Action Status:	Tier 2 Extension
Action Date:	9/26/1997
Response Action Outcome:	Not reported

Facility:

Release Tracking Number/Current Status:	1-0000891 / RAO
Status Date:	01/06/2006
Source Type:	UST
Release Town:	GREENFIELD
Notification Date:	07/15/1991
Category:	NONE
Associated ID:	1-0000891
Phase:	PHASE V
Response Action Outcome:	A2 - A permanent solution has been achieved. Contamination has not been reduced to background.
Oil Or Haz Material:	Not reported
Location Type:	GASSTATION
Source:	UST

[Click here to access the MA DEP site for this facility:](#)

Chemicals:

Chemical:	UNKNOWN
Quantity:	Not reported

Actions:

Action Type:	Response Action Outcome - RAO
--------------	-------------------------------

Map ID
Direction
Distance
Elevation

MAP FINDINGS

Site

Database(s)

EDR ID Number
EPA ID Number

GIBBS GASOLINE STATION (Continued)

S100831079

Action Status:	RAO Statement Received
Action Date:	1/6/2006
Response Action Outcome:	A permanent solution has been achieved. Contamination has not been reduced to background.
Action Type:	An activity type that is related to an Audit
Action Status:	NOA
Action Date:	10/10/2007
Response Action Outcome:	A permanent solution has been achieved. Contamination has not been reduced to background.
Action Type:	RLFA
Action Status:	FLDRAN
Action Date:	10/16/2007
Response Action Outcome:	A permanent solution has been achieved. Contamination has not been reduced to background.
Action Type:	An activity type that is related to an Audit
Action Status:	NAFNVD
Action Date:	10/17/2007
Response Action Outcome:	A permanent solution has been achieved. Contamination has not been reduced to background.
Action Type:	Response Action Outcome - RAO
Action Status:	Level III - Comprehensive Audit
Action Date:	10/17/2007
Response Action Outcome:	A permanent solution has been achieved. Contamination has not been reduced to background.
Action Type:	A Notice sent to a Potentially Responsible Party (PRP)
Action Status:	A MassDEP piece of correspondence was issued (approvals, NORs, etc.
Action Date:	10/22/1992
Response Action Outcome:	A permanent solution has been achieved. Contamination has not been reduced to background.
Action Type:	TREGS
Action Status:	WAVSIG
Action Date:	10/22/1992
Response Action Outcome:	A permanent solution has been achieved. Contamination has not been reduced to background.
Action Type:	Phase 5
Action Status:	Remedy Operation Status Submittal Received
Action Date:	10/23/2002
Response Action Outcome:	A permanent solution has been achieved. Contamination has not been reduced to background.
Action Type:	Phase 4
Action Status:	Completion Statement Received
Action Date:	10/25/1999
Response Action Outcome:	A permanent solution has been achieved. Contamination has not been reduced to background.
Action Type:	Phase 5
Action Status:	Remedy Operation Status Submittal Received
Action Date:	11/16/2000
Response Action Outcome:	A permanent solution has been achieved. Contamination has not been

Map ID
Direction
Distance
Elevation

MAP FINDINGS

Site

Database(s)

EDR ID Number
EPA ID Number

GIBBS GASOLINE STATION (Continued)

S100831079

reduced to background.

Action Type: Phase 5
Action Status: Remedy Operation Status Submittal Received
Action Date: 11/20/2002
Response Action Outcome: A permanent solution has been achieved. Contamination has not been reduced to background.

Action Type: Phase 5
Action Status: Remedy Operation Status Submittal Received
Action Date: 11/23/1999
Response Action Outcome: A permanent solution has been achieved. Contamination has not been reduced to background.

Action Type: Tier Classification
Action Status: Transmittal, Notice, or Notification Received
Action Date: 11/24/1992
Response Action Outcome: A permanent solution has been achieved. Contamination has not been reduced to background.

Action Type: TREGS
Action Status: WAVACC
Action Date: 11/24/1992
Response Action Outcome: A permanent solution has been achieved. Contamination has not been reduced to background.

Action Type: Tier Classification
Action Status: Tier 2 Classification
Action Date: 11/24/1997
Response Action Outcome: A permanent solution has been achieved. Contamination has not been reduced to background.

Action Type: Phase 4
Action Status: Written Plan Received
Action Date: 12/14/1998
Response Action Outcome: A permanent solution has been achieved. Contamination has not been reduced to background.

Action Type: Phase 5
Action Status: Level I - Technical Screen Audit
Action Date: 12/30/2004
Response Action Outcome: A permanent solution has been achieved. Contamination has not been reduced to background.

Action Type: Phase 5
Action Status: Inspection and Monitoring Report Received
Action Date: 12/8/2004
Response Action Outcome: A permanent solution has been achieved. Contamination has not been reduced to background.

Action Type: Tier Classification
Action Status: RTN Linked to TCLASS Via Tier Classification Submittal
Action Date: 2/17/1995
Response Action Outcome: A permanent solution has been achieved. Contamination has not been reduced to background.

Action Type: Phase 2

Map ID
Direction
Distance
Elevation

MAP FINDINGS

Site

Database(s)

EDR ID Number
EPA ID Number

GIBBS GASOLINE STATION (Continued)

S100831079

Action Status: Scope of Work Received
Action Date: 2/25/1998
Response Action Outcome: A permanent solution has been achieved. Contamination has not been reduced to background.

Action Type: Phase 5
Action Status: Inspection and Monitoring Report Received
Action Date: 3/24/2004
Response Action Outcome: A permanent solution has been achieved. Contamination has not been reduced to background.

Action Type: Tier Classification
Action Status: Tier 2 Extension
Action Date: 3/3/1998
Response Action Outcome: A permanent solution has been achieved. Contamination has not been reduced to background.

Action Type: Phase 5
Action Status: Remedy Operation Status Submittal Received
Action Date: 5/19/2000
Response Action Outcome: A permanent solution has been achieved. Contamination has not been reduced to background.

Action Type: Phase 5
Action Status: Remedy Operation Status Report Received
Action Date: 5/26/2005
Response Action Outcome: A permanent solution has been achieved. Contamination has not been reduced to background.

Action Type: Phase 5
Action Status: Inspection and Monitoring Report Received
Action Date: 5/26/2005
Response Action Outcome: A permanent solution has been achieved. Contamination has not been reduced to background.

Action Type: Phase 2
Action Status: Completion Statement Received
Action Date: 6/1/1998
Response Action Outcome: A permanent solution has been achieved. Contamination has not been reduced to background.

Action Type: Phase 5
Action Status: Inspection and Monitoring Report Received
Action Date: 6/16/2004
Response Action Outcome: A permanent solution has been achieved. Contamination has not been reduced to background.

Action Type: TREGS
Action Status: WAVREC
Action Date: 6/18/1992
Response Action Outcome: A permanent solution has been achieved. Contamination has not been reduced to background.

Action Type: Phase 5
Action Status: Remedy Operation Status Submittal Received
Action Date: 6/23/2003
Response Action Outcome: A permanent solution has been achieved. Contamination has not been

Map ID
Direction
Distance
Elevation

MAP FINDINGS

Site

Database(s)

EDR ID Number
EPA ID Number

GIBBS GASOLINE STATION (Continued)

S100831079

reduced to background.

Action Type: Release Disposition
Action Status: Valid Transition Site
Action Date: 7/15/1991
Response Action Outcome: A permanent solution has been achieved. Contamination has not been reduced to background.

Action Type: Phase 3
Action Status: Completion Statement Received
Action Date: 7/31/1998
Response Action Outcome: A permanent solution has been achieved. Contamination has not been reduced to background.

Action Type: Phase 5
Action Status: Remedy Operation Status Submittal Received
Action Date: 7/9/2001
Response Action Outcome: A permanent solution has been achieved. Contamination has not been reduced to background.

Action Type: Tier Classification
Action Status: Tier 2 Extension
Action Date: 9/21/1998
Response Action Outcome: A permanent solution has been achieved. Contamination has not been reduced to background.

Action Type: Response Action Outcome - RAO
Action Status: Level I - Technical Screen Audit
Action Date: 9/21/2006
Response Action Outcome: A permanent solution has been achieved. Contamination has not been reduced to background.

Action Type: Compliance and Enforcement Action
Action Status: Interim Deadline Letter Issued
Action Date: 9/26/1997
Response Action Outcome: A permanent solution has been achieved. Contamination has not been reduced to background.

Action Type: Tier Classification
Action Status: Tier 2 Extension
Action Date: 9/26/1997
Response Action Outcome: A permanent solution has been achieved. Contamination has not been reduced to background.

Facility:

Release Tracking Number/Current Status: 1-0015278 / RAO
Status Date: 03/10/2006
Source Type: UST
Release Town: GREENFIELD
Notification Date: 05/07/2004
Category: 72 HR
Associated ID: Not reported
Phase: PHASE II
Response Action Outcome: A2 - A permanent solution has been achieved. Contamination has not been reduced to background.
Oil Or Haz Material: Hazardous Material

Map ID
Direction
Distance
Elevation

MAP FINDINGS

Site

Database(s)

EDR ID Number
EPA ID Number

GIBBS GASOLINE STATION (Continued)

S100831079

Location Type: COMMERCIAL
Source: UST

[Click here to access the MA DEP site for this facility:](#)

Chemicals:

Chemical: METHYL TERT-BUTYL ETHER
Quantity: 263000 micrograms per liter
Chemical: BTEX
Quantity: 260000 parts per billion

Actions:

Action Type: Immediate Response Action
Action Status: Level I - Technical Screen Audit
Action Date: 10/12/2005
Response Action Outcome: A permanent solution has been achieved. Contamination has not been reduced to background.

Action Type: Immediate Response Action
Action Status: Status or Interim Report Received
Action Date: 10/5/2005
Response Action Outcome: A permanent solution has been achieved. Contamination has not been reduced to background.

Action Type: Response Action Outcome - RAO
Action Status: RAO Statement Received
Action Date: 3/10/2006
Response Action Outcome: A permanent solution has been achieved. Contamination has not been reduced to background.

Action Type: Immediate Response Action
Action Status: Status or Interim Report Received
Action Date: 3/10/2006
Response Action Outcome: A permanent solution has been achieved. Contamination has not been reduced to background.

Action Type: Immediate Response Action
Action Status: Status or Interim Report Received
Action Date: 3/31/2005
Response Action Outcome: A permanent solution has been achieved. Contamination has not been reduced to background.

Action Type: A Notice sent to a Potentially Responsible Party (PRP)
Action Status: ALSENT
Action Date: 4/27/2005
Response Action Outcome: A permanent solution has been achieved. Contamination has not been reduced to background.

Action Type: Response Action Outcome - RAO
Action Status: Level I - Technical Screen Audit
Action Date: 4/27/2006
Response Action Outcome: A permanent solution has been achieved. Contamination has not been reduced to background.

Action Type: Tier Classification

Map ID
Direction
Distance
Elevation

MAP FINDINGS

Site

Database(s)

EDR ID Number
EPA ID Number

GIBBS GASOLINE STATION (Continued)

S100831079

Action Status:	Transmittal, Notice, or Notification Received
Action Date:	5/12/2005
Response Action Outcome:	A permanent solution has been achieved. Contamination has not been reduced to background.
Action Type:	Phase 1
Action Status:	Completion Statement Received
Action Date:	5/12/2005
Response Action Outcome:	A permanent solution has been achieved. Contamination has not been reduced to background.
Action Type:	Phase 2
Action Status:	Scope of Work Received
Action Date:	5/12/2005
Response Action Outcome:	A permanent solution has been achieved. Contamination has not been reduced to background.
Action Type:	Tier Classification
Action Status:	Tier 2 Classification
Action Date:	5/12/2005
Response Action Outcome:	A permanent solution has been achieved. Contamination has not been reduced to background.
Action Type:	A Notice sent to a Potentially Responsible Party (PRP)
Action Status:	A MassDEP piece of correspondence was issued (approvals, NORs, etc.
Action Date:	5/13/2004
Response Action Outcome:	A permanent solution has been achieved. Contamination has not been reduced to background.
Action Type:	Release Disposition
Action Status:	Reportable Release under MGL 21E
Action Date:	5/7/2004
Response Action Outcome:	A permanent solution has been achieved. Contamination has not been reduced to background.
Action Type:	Immediate Response Action
Action Status:	Oral Approval of Plan or Action
Action Date:	5/7/2004
Response Action Outcome:	A permanent solution has been achieved. Contamination has not been reduced to background.
Action Type:	Immediate Response Action
Action Status:	Written Plan Received
Action Date:	7/12/2004
Response Action Outcome:	A permanent solution has been achieved. Contamination has not been reduced to background.
Action Type:	RNF
Action Status:	Reportable Release under MGL 21E
Action Date:	7/12/2004
Response Action Outcome:	A permanent solution has been achieved. Contamination has not been reduced to background.
Action Type:	Immediate Response Action
Action Status:	Status or Interim Report Received
Action Date:	9/14/2004
Response Action Outcome:	A permanent solution has been achieved. Contamination has not been

Map ID
Direction
Distance
Elevation

MAP FINDINGS

Site

Database(s)

EDR ID Number
EPA ID Number

GIBBS GASOLINE STATION (Continued)

S100831079

reduced to background.

Action Type: Immediate Response Action
Action Status: Level I - Technical Screen Audit
Action Date: 9/17/2004
Response Action Outcome: A permanent solution has been achieved. Contamination has not been reduced to background.

Release:

Release Tracking Number/Current Status: 1-0000891 / RAO
Primary ID: 1-0000891
Official City: GREENFIELD
Notification: 07/15/1991
Category: NONE
Status Date: 01/06/2006
Phase: PHASE V
Response Action Outcome: A2 - A permanent solution has been achieved. Contamination has not been reduced to background.
Oil / Haz Material Type: Not reported

[Click here to access the MA DEP site for this facility:](#)

Actions:

Action Type: Response Action Outcome - RAO
Action Status: RAO Statement Received
Action Date: 1/6/2006
Response Action Outcome: A permanent solution has been achieved. Contamination has not been reduced to background.

Action Type: An activity type that is related to an Audit
Action Status: NOA
Action Date: 10/10/2007
Response Action Outcome: A permanent solution has been achieved. Contamination has not been reduced to background.

Action Type: RLFA
Action Status: FLDRAN
Action Date: 10/16/2007
Response Action Outcome: A permanent solution has been achieved. Contamination has not been reduced to background.

Action Type: An activity type that is related to an Audit
Action Status: NAFNVD
Action Date: 10/17/2007
Response Action Outcome: A permanent solution has been achieved. Contamination has not been reduced to background.

Action Type: Response Action Outcome - RAO
Action Status: Level III - Comprehensive Audit
Action Date: 10/17/2007
Response Action Outcome: A permanent solution has been achieved. Contamination has not been reduced to background.

Action Type: A Notice sent to a Potentially Responsible Party (PRP)
Action Status: A MassDEP piece of correspondence was issued (approvals, NORs, etc.

Map ID
Direction
Distance
Elevation

MAP FINDINGS

Site

Database(s)

EDR ID Number
EPA ID Number

GIBBS GASOLINE STATION (Continued)

S100831079

Action Date:	10/22/1992
Response Action Outcome:	A permanent solution has been achieved. Contamination has not been reduced to background.
Action Type:	TREGS
Action Status:	WAVSIG
Action Date:	10/22/1992
Response Action Outcome:	A permanent solution has been achieved. Contamination has not been reduced to background.
Action Type:	Phase 5
Action Status:	Remedy Operation Status Submittal Received
Action Date:	10/23/2002
Response Action Outcome:	A permanent solution has been achieved. Contamination has not been reduced to background.
Action Type:	Phase 4
Action Status:	Completion Statement Received
Action Date:	10/25/1999
Response Action Outcome:	A permanent solution has been achieved. Contamination has not been reduced to background.
Action Type:	Phase 5
Action Status:	Remedy Operation Status Submittal Received
Action Date:	11/16/2000
Response Action Outcome:	A permanent solution has been achieved. Contamination has not been reduced to background.
Action Type:	Phase 5
Action Status:	Remedy Operation Status Submittal Received
Action Date:	11/20/2002
Response Action Outcome:	A permanent solution has been achieved. Contamination has not been reduced to background.
Action Type:	Phase 5
Action Status:	Remedy Operation Status Submittal Received
Action Date:	11/23/1999
Response Action Outcome:	A permanent solution has been achieved. Contamination has not been reduced to background.
Action Type:	Tier Classification
Action Status:	Transmittal, Notice, or Notification Received
Action Date:	11/24/1992
Response Action Outcome:	A permanent solution has been achieved. Contamination has not been reduced to background.
Action Type:	TREGS
Action Status:	WAVACC
Action Date:	11/24/1992
Response Action Outcome:	A permanent solution has been achieved. Contamination has not been reduced to background.
Action Type:	Tier Classification
Action Status:	Tier 2 Classification
Action Date:	11/24/1997
Response Action Outcome:	A permanent solution has been achieved. Contamination has not been reduced to background.

Map ID
Direction
Distance
Elevation

MAP FINDINGS

Site

Database(s)

EDR ID Number
EPA ID Number

GIBBS GASOLINE STATION (Continued)

S100831079

Action Type: Phase 4
Action Status: Written Plan Received
Action Date: 12/14/1998
Response Action Outcome: A permanent solution has been achieved. Contamination has not been reduced to background.

Action Type: Phase 5
Action Status: Level I - Technical Screen Audit
Action Date: 12/30/2004
Response Action Outcome: A permanent solution has been achieved. Contamination has not been reduced to background.

Action Type: Phase 5
Action Status: Inspection and Monitoring Report Received
Action Date: 12/8/2004
Response Action Outcome: A permanent solution has been achieved. Contamination has not been reduced to background.

Action Type: Tier Classification
Action Status: RTN Linked to TCLASS Via Tier Classification Submittal
Action Date: 2/17/1995
Response Action Outcome: A permanent solution has been achieved. Contamination has not been reduced to background.

Action Type: Phase 2
Action Status: Scope of Work Received
Action Date: 2/25/1998
Response Action Outcome: A permanent solution has been achieved. Contamination has not been reduced to background.

Action Type: Phase 5
Action Status: Inspection and Monitoring Report Received
Action Date: 3/24/2004
Response Action Outcome: A permanent solution has been achieved. Contamination has not been reduced to background.

Action Type: Tier Classification
Action Status: Tier 2 Extension
Action Date: 3/3/1998
Response Action Outcome: A permanent solution has been achieved. Contamination has not been reduced to background.

Action Type: Phase 5
Action Status: Remedy Operation Status Submittal Received
Action Date: 5/19/2000
Response Action Outcome: A permanent solution has been achieved. Contamination has not been reduced to background.

Action Type: Phase 5
Action Status: Remedy Operation Status Report Received
Action Date: 5/26/2005
Response Action Outcome: A permanent solution has been achieved. Contamination has not been reduced to background.

Action Type: Phase 5
Action Status: Inspection and Monitoring Report Received
Action Date: 5/26/2005

Map ID
Direction
Distance
Elevation

MAP FINDINGS

Site

Database(s)

EDR ID Number
EPA ID Number

GIBBS GASOLINE STATION (Continued)

S100831079

Response Action Outcome:	A permanent solution has been achieved. Contamination has not been reduced to background.
Action Type:	Phase 2
Action Status:	Completion Statement Received
Action Date:	6/1/1998
Response Action Outcome:	A permanent solution has been achieved. Contamination has not been reduced to background.
Action Type:	Phase 5
Action Status:	Inspection and Monitoring Report Received
Action Date:	6/16/2004
Response Action Outcome:	A permanent solution has been achieved. Contamination has not been reduced to background.
Action Type:	TREGS
Action Status:	WAVREC
Action Date:	6/18/1992
Response Action Outcome:	A permanent solution has been achieved. Contamination has not been reduced to background.
Action Type:	Phase 5
Action Status:	Remedy Operation Status Submittal Received
Action Date:	6/23/2003
Response Action Outcome:	A permanent solution has been achieved. Contamination has not been reduced to background.
Action Type:	Release Disposition
Action Status:	Valid Transition Site
Action Date:	7/15/1991
Response Action Outcome:	A permanent solution has been achieved. Contamination has not been reduced to background.
Action Type:	Phase 3
Action Status:	Completion Statement Received
Action Date:	7/31/1998
Response Action Outcome:	A permanent solution has been achieved. Contamination has not been reduced to background.
Action Type:	Phase 5
Action Status:	Remedy Operation Status Submittal Received
Action Date:	7/9/2001
Response Action Outcome:	A permanent solution has been achieved. Contamination has not been reduced to background.
Action Type:	Tier Classification
Action Status:	Tier 2 Extension
Action Date:	9/21/1998
Response Action Outcome:	A permanent solution has been achieved. Contamination has not been reduced to background.
Action Type:	Response Action Outcome - RAO
Action Status:	Level I - Technical Screen Audit
Action Date:	9/21/2006
Response Action Outcome:	A permanent solution has been achieved. Contamination has not been reduced to background.

Map ID
Direction
Distance
Elevation

MAP FINDINGS

Site

Database(s)

EDR ID Number
EPA ID Number

GIBBS GASOLINE STATION (Continued)

S100831079

Action Type: Compliance and Enforcement Action
Action Status: Interim Deadline Letter Issued
Action Date: 9/26/1997
Response Action Outcome: A permanent solution has been achieved. Contamination has not been reduced to background.

Action Type: Tier Classification
Action Status: Tier 2 Extension
Action Date: 9/26/1997
Response Action Outcome: A permanent solution has been achieved. Contamination has not been reduced to background.

Chemicals:
Chemical: UNKNOWN
Quantity: Not reported
Location Type: GASSTATION
Source: UST

Release Tracking Number/Current Status: 1-0010513 / RAONR
Primary ID: Not reported
Official City: GREENFIELD
Notification: 09/14/1994
Category: 72 HR
Status Date: 11/24/1997
Phase: Not reported
Response Action Outcome: -
Oil / Haz Material Type: Oil

[Click here to access the MA DEP site for this facility:](#)

Actions:

Action Type: RNF
Action Status: Reportable Release under MGL 21E
Action Date: 11/22/1994
Response Action Outcome: Not reported

Action Type: Immediate Response Action
Action Status: Completion Statement Received
Action Date: 11/22/1994
Response Action Outcome: Not reported

Action Type: Tier Classification
Action Status: Transmittal, Notice, or Notification Received
Action Date: 11/24/1992
Response Action Outcome: Not reported

Action Type: RAO Not Required
Action Status: Linked to a Tier Classified Site
Action Date: 11/24/1997
Response Action Outcome: Not reported

Action Type: Tier Classification
Action Status: Tier 2 Classification
Action Date: 11/24/1997
Response Action Outcome: Not reported

Map ID
Direction
Distance
Elevation

MAP FINDINGS

Site

Database(s)

EDR ID Number
EPA ID Number

GIBBS GASOLINE STATION (Continued)

S100831079

Action Type: Tier Classification
Action Status: RTN Linked to TCLASS Via Tier Classification Submittal
Action Date: 2/17/1995
Response Action Outcome: Not reported

Action Type: RAO Not Required
Action Status: Linked to a Tier Classified Site
Action Date: 2/17/1995
Response Action Outcome: Not reported

Action Type: RLFA
Action Status: FOLOFF
Action Date: 2/17/1995
Response Action Outcome: Not reported

Action Type: Tier Classification
Action Status: Tier 2 Extension
Action Date: 3/3/1998
Response Action Outcome: Not reported

Action Type: Immediate Response Action
Action Status: Oral Approval of Plan or Action
Action Date: 9/14/1994
Response Action Outcome: Not reported

Action Type: Release Disposition
Action Status: Reportable Release under MGL 21E
Action Date: 9/14/1994
Response Action Outcome: Not reported

Action Type: Tier Classification
Action Status: Tier 2 Extension
Action Date: 9/21/1998
Response Action Outcome: Not reported

Action Type: Tier Classification
Action Status: Tier 2 Extension
Action Date: 9/26/1997
Response Action Outcome: Not reported

Chemicals:
Chemical: GASOLINE
Quantity: Not reported
Chemical: GASOLINE
Quantity: 0.48 inches
Location Type: COMMERCIAL
Source: UST

Release Tracking Number/Current Status: 1-0015278 / RAO
Primary ID: Not reported
Official City: GREENFIELD
Notification: 05/07/2004
Category: 72 HR
Status Date: 03/10/2006
Phase: PHASE II
Response Action Outcome: A2 - A permanent solution has been achieved. Contamination has not been reduced to background.

Map ID
Direction
Distance
Elevation

MAP FINDINGS

Site

Database(s)

EDR ID Number
EPA ID Number

GIBBS GASOLINE STATION (Continued)

S100831079

Oil / Haz Material Type: Hazardous Material

[Click here to access the MA DEP site for this facility:](#)

Actions:

Action Type: Immediate Response Action
Action Status: Level I - Technical Screen Audit
Action Date: 10/12/2005
Response Action Outcome: A permanent solution has been achieved. Contamination has not been reduced to background.

Action Type: Immediate Response Action
Action Status: Status or Interim Report Received
Action Date: 10/5/2005
Response Action Outcome: A permanent solution has been achieved. Contamination has not been reduced to background.

Action Type: Response Action Outcome - RAO
Action Status: RAO Statement Received
Action Date: 3/10/2006
Response Action Outcome: A permanent solution has been achieved. Contamination has not been reduced to background.

Action Type: Immediate Response Action
Action Status: Status or Interim Report Received
Action Date: 3/10/2006
Response Action Outcome: A permanent solution has been achieved. Contamination has not been reduced to background.

Action Type: Immediate Response Action
Action Status: Status or Interim Report Received
Action Date: 3/31/2005
Response Action Outcome: A permanent solution has been achieved. Contamination has not been reduced to background.

Action Type: A Notice sent to a Potentially Responsible Party (PRP)
Action Status: ALSENT
Action Date: 4/27/2005
Response Action Outcome: A permanent solution has been achieved. Contamination has not been reduced to background.

Action Type: Response Action Outcome - RAO
Action Status: Level I - Technical Screen Audit
Action Date: 4/27/2006
Response Action Outcome: A permanent solution has been achieved. Contamination has not been reduced to background.

Action Type: Tier Classification
Action Status: Transmittal, Notice, or Notification Received
Action Date: 5/12/2005
Response Action Outcome: A permanent solution has been achieved. Contamination has not been reduced to background.

Action Type: Phase 1
Action Status: Completion Statement Received
Action Date: 5/12/2005
Response Action Outcome: A permanent solution has been achieved. Contamination has not been reduced to background.

Map ID
Direction
Distance
Elevation

MAP FINDINGS

Site

Database(s)

EDR ID Number
EPA ID Number

GIBBS GASOLINE STATION (Continued)

S100831079

reduced to background.

Action Type: Phase 2
Action Status: Scope of Work Received
Action Date: 5/12/2005
Response Action Outcome: A permanent solution has been achieved. Contamination has not been reduced to background.

Action Type: Tier Classification
Action Status: Tier 2 Classification
Action Date: 5/12/2005
Response Action Outcome: A permanent solution has been achieved. Contamination has not been reduced to background.

Action Type: A Notice sent to a Potentially Responsible Party (PRP)
Action Status: A MassDEP piece of correspondence was issued (approvals, NORs, etc.)
Action Date: 5/13/2004
Response Action Outcome: A permanent solution has been achieved. Contamination has not been reduced to background.

Action Type: Release Disposition
Action Status: Reportable Release under MGL 21E
Action Date: 5/7/2004
Response Action Outcome: A permanent solution has been achieved. Contamination has not been reduced to background.

Action Type: Immediate Response Action
Action Status: Oral Approval of Plan or Action
Action Date: 5/7/2004
Response Action Outcome: A permanent solution has been achieved. Contamination has not been reduced to background.

Action Type: Immediate Response Action
Action Status: Written Plan Received
Action Date: 7/12/2004
Response Action Outcome: A permanent solution has been achieved. Contamination has not been reduced to background.

Action Type: RNF
Action Status: Reportable Release under MGL 21E
Action Date: 7/12/2004
Response Action Outcome: A permanent solution has been achieved. Contamination has not been reduced to background.

Action Type: Immediate Response Action
Action Status: Status or Interim Report Received
Action Date: 9/14/2004
Response Action Outcome: A permanent solution has been achieved. Contamination has not been reduced to background.

Action Type: Immediate Response Action
Action Status: Level I - Technical Screen Audit
Action Date: 9/17/2004
Response Action Outcome: A permanent solution has been achieved. Contamination has not been reduced to background.

Map ID
Direction
Distance
Elevation

MAP FINDINGS

Site

Database(s)

EDR ID Number
EPA ID Number

GIBBS GASOLINE STATION (Continued)

S100831079

Chemicals:

Chemical: METHYL TERT-BUTYL ETHER
Quantity: 263000 micrograms per liter
Chemical: BTEX
Quantity: 260000 parts per billion
Location Type: COMMERCIAL
Source: UST

Release Tracking Number/Current Status: 1-0017452 / RAO
Primary ID: Not reported
Official City: GREENFIELD
Notification: 05/15/2009
Category: TWO HR
Status Date: 07/20/2009
Phase: Not reported
Response Action Outcome: A2 - A permanent solution has been achieved. Contamination has not been reduced to background.
Oil / Haz Material Type: Oil

[Click here to access the MA DEP site for this facility:](#)

Actions:

Action Type: Immediate Response Action
Action Status: Oral Approval of Plan or Action
Action Date: 5/15/2009
Response Action Outcome: A permanent solution has been achieved. Contamination has not been reduced to background.

Action Type: Release Disposition
Action Status: Reportable Release under MGL 21E
Action Date: 5/15/2009
Response Action Outcome: A permanent solution has been achieved. Contamination has not been reduced to background.

Action Type: A Notice sent to a Potentially Responsible Party (PRP)
Action Status: A MassDEP piece of correspondence was issued (approvals, NORs, etc.)
Action Date: 7/15/2009
Response Action Outcome: A permanent solution has been achieved. Contamination has not been reduced to background.

Action Type: RNFE
Action Status: Transmittal, Notice, or Notification Received
Action Date: 7/20/2009
Response Action Outcome: A permanent solution has been achieved. Contamination has not been reduced to background.

Action Type: Response Action Outcome - RAO
Action Status: RAO Statement Received
Action Date: 7/20/2009
Response Action Outcome: A permanent solution has been achieved. Contamination has not been reduced to background.

Action Type: Response Action Outcome - RAO
Action Status: Level I - Technical Screen Audit
Action Date: 9/22/2009
Response Action Outcome: A permanent solution has been achieved. Contamination has not been

Map ID
Direction
Distance
Elevation

MAP FINDINGS

Site

Database(s)

EDR ID Number
EPA ID Number

GIBBS GASOLINE STATION (Continued)

S100831079

reduced to background.

Chemicals:

Chemical: GASOLINE
Quantity: 10 gallons
Location Type: COMMERCIAL
Source: PIPE

HW GEN:

EPA Id: MAC300006590
RCRA Generator Status: VSQG
State Generator Status: Not reported

96
NNE
1/2-1
0.777 mi.
4101 ft.

**NO LOCATION AID
28 RIDDELL ST
GREENFIELD, MA**

**MA SHWS S102083751
MA RELEASE N/A**

**Relative:
Higher
Actual:
261 ft.**

SHWS:

Release Tracking Number/Current Status: 1-0011180 / PSC
Release Town: GREENFIELD
Notification Date: 12/21/1995
Category: 120 DY
Associated ID: Not reported
Current Status: PSC
Status Date: 06/16/2016
Phase: Not reported
Response Action Outcome: -
Oil Or Haz Material: Oil

[Click here to access the MA DEP site for this facility:](#)

Chemicals:

Chemical: TPH
Quantity: 2600 parts per million

Actions:

Action Type: RLFA
Action Status: FOLOFF
Action Date: 1/2/1996
Response Action Outcome: Not reported

Action Type: Compliance and Enforcement Action
Action Status: Notice of Non-Compliance Issued
Action Date: 1/22/2013
Response Action Outcome: Not reported

Action Type: RLFA
Action Status: FLDRUN
Action Date: 10/1/2013
Response Action Outcome: Not reported

Action Type: Phase 5
Action Status: Inspection and Monitoring Report Received
Action Date: 10/13/2005

Map ID
Direction
Distance
Elevation

MAP FINDINGS

Site

Database(s)

EDR ID Number
EPA ID Number

NO LOCATION AID (Continued)

S102083751

Response Action Outcome:	Not reported
Action Type:	Tier Classification
Action Status:	Tier 2 Extension
Action Date:	10/23/2001
Response Action Outcome:	Not reported
Action Type:	Tier Classification
Action Status:	Tier 2 Extension
Action Date:	10/28/2002
Response Action Outcome:	Not reported
Action Type:	Tier Classification
Action Status:	Tier 2 Extension
Action Date:	10/28/2003
Response Action Outcome:	Not reported
Action Type:	Phase 4
Action Status:	Completion Statement Received
Action Date:	11/15/2002
Response Action Outcome:	Not reported
Action Type:	Compliance and Enforcement Action
Action Status:	Interim Deadline Letter Issued
Action Date:	11/15/2005
Response Action Outcome:	Not reported
Action Type:	Tier Classification
Action Status:	Tier 2 Extension
Action Date:	11/2/2005
Response Action Outcome:	Not reported
Action Type:	Tier Classification
Action Status:	Tier 2 Extension
Action Date:	11/9/2004
Response Action Outcome:	Not reported
Action Type:	Phase 5
Action Status:	Inspection and Monitoring Report Received
Action Date:	11/9/2004
Response Action Outcome:	Not reported
Action Type:	Phase 4
Action Status:	Written Plan Received
Action Date:	12/12/2000
Response Action Outcome:	Not reported
Action Type:	Phase 5
Action Status:	Inspection and Monitoring Report Received
Action Date:	12/18/2003
Response Action Outcome:	Not reported
Action Type:	RNF
Action Status:	Reportable Release under MGL 21E
Action Date:	12/21/1995
Response Action Outcome:	Not reported

Map ID
Direction
Distance
Elevation

MAP FINDINGS

Site

Database(s)

EDR ID Number
EPA ID Number

NO LOCATION AID (Continued)

S102083751

Action Type:	Release Disposition
Action Status:	Reportable Release under MGL 21E
Action Date:	12/21/1995
Response Action Outcome:	Not reported
Action Type:	Compliance and Enforcement Action
Action Status:	Interim Deadline Letter Issued
Action Date:	12/21/2001
Response Action Outcome:	Not reported
Action Type:	Compliance and Enforcement Action
Action Status:	Interim Deadline Letter Issued
Action Date:	12/23/1998
Response Action Outcome:	Not reported
Action Type:	Phase 2
Action Status:	Delay in Meeting RA Deadline Ordered or Approved
Action Date:	12/23/1998
Response Action Outcome:	Not reported
Action Type:	Tier Classification
Action Status:	Transmittal, Notice, or Notification Received
Action Date:	12/27/1996
Response Action Outcome:	Not reported
Action Type:	Phase 1
Action Status:	Completion Statement Received
Action Date:	12/27/1996
Response Action Outcome:	Not reported
Action Type:	Tier Classification
Action Status:	Tier 2 Classification
Action Date:	12/27/1996
Response Action Outcome:	Not reported
Action Type:	Phase 5
Action Status:	Completion Statement Received
Action Date:	12/27/2006
Response Action Outcome:	Not reported
Action Type:	Response Action Outcome - RAO
Action Status:	RAO Statement Received
Action Date:	12/27/2006
Response Action Outcome:	Not reported
Action Type:	A Notice sent to a Potentially Responsible Party (PRP)
Action Status:	A MassDEP piece of correspondence was issued (approvals, NORs, etc.
Action Date:	12/28/1995
Response Action Outcome:	Not reported
Action Type:	Response Action Outcome - RAO
Action Status:	Level I - Technical Screen Audit
Action Date:	12/28/2016
Response Action Outcome:	Not reported
Action Type:	Compliance and Enforcement Action
Action Status:	Notice of Enforcement Conference

Map ID
Direction
Distance
Elevation

MAP FINDINGS

Site

Database(s)

EDR ID Number
EPA ID Number

NO LOCATION AID (Continued)

S102083751

Action Date:	12/4/2013
Response Action Outcome:	Not reported
Action Type:	Response Action Outcome - RAO
Action Status:	Level I - Technical Screen Audit
Action Date:	2/16/2007
Response Action Outcome:	Not reported
Action Type:	An activity type that is related to an Audit
Action Status:	Notice of Non-compliance related to an Audit
Action Date:	2/21/2007
Response Action Outcome:	Not reported
Action Type:	Response Action Outcome - RAO
Action Status:	Level III - Comprehensive Audit
Action Date:	2/21/2007
Response Action Outcome:	Not reported
Action Type:	Phase 5
Action Status:	Inspection and Monitoring Report Received
Action Date:	4/14/2006
Response Action Outcome:	Not reported
Action Type:	Phase 5
Action Status:	RMRINT
Action Date:	4/14/2006
Response Action Outcome:	Not reported
Action Type:	An activity type that is related to an Audit
Action Status:	Audit Follow-up Completion Statement Received
Action Date:	4/19/2007
Response Action Outcome:	Not reported
Action Type:	Response Action Outcome - RAO
Action Status:	Submittal Retracted
Action Date:	4/19/2007
Response Action Outcome:	Not reported
Action Type:	Tier Classification
Action Status:	Tier 2 Extension
Action Date:	4/19/2007
Response Action Outcome:	Not reported
Action Type:	Tier Classification
Action Status:	Tier 2 Extension
Action Date:	4/22/2008
Response Action Outcome:	Not reported
Action Type:	Tier Classification
Action Status:	Tier 2 Transfer
Action Date:	4/22/2008
Response Action Outcome:	Not reported
Action Type:	Phase 2
Action Status:	Completion Statement Received
Action Date:	4/23/1999
Response Action Outcome:	Not reported

Map ID
Direction
Distance
Elevation

MAP FINDINGS

Site

Database(s)

EDR ID Number
EPA ID Number

NO LOCATION AID (Continued)

S102083751

Action Type:	Phase 3
Action Status:	Completion Statement Received
Action Date:	4/23/1999
Response Action Outcome:	Not reported
Action Type:	Phase 2
Action Status:	Scope of Work Received
Action Date:	4/7/1999
Response Action Outcome:	Not reported
Action Type:	Phase 5
Action Status:	Inspection and Monitoring Report Received
Action Date:	6/16/2003
Response Action Outcome:	Not reported
Action Type:	Response Action Outcome - RAO
Action Status:	PSCRCD
Action Date:	6/16/2016
Response Action Outcome:	Not reported
Action Type:	Phase 5
Action Status:	Inspection and Monitoring Report Received
Action Date:	8/10/2004
Response Action Outcome:	Not reported
Action Type:	Compliance and Enforcement Action
Action Status:	Notice of Non-Compliance Issued
Action Date:	8/14/2000
Response Action Outcome:	Not reported
Action Type:	A Notice sent to a Potentially Responsible Party (PRP)
Action Status:	A MassDEP piece of correspondence was issued (approvals, NORs, etc.
Action Date:	9/7/2012
Response Action Outcome:	Not reported
Action Type:	Compliance and Enforcement Action
Action Status:	Interim Deadline Letter Issued
Action Date:	9/7/2012
Response Action Outcome:	Not reported

Release:

Release Tracking Number/Current Status:	1-0011180 / PSC
Primary ID:	Not reported
Official City:	GREENFIELD
Notification:	12/21/1995
Category:	120 DY
Status Date:	06/16/2016
Phase:	Not reported
Response Action Outcome:	-
Oil / Haz Material Type:	Oil

[Click here to access the MA DEP site for this facility:](#)

Actions:

Action Type:	RLFA
--------------	------

Map ID
Direction
Distance
Elevation

MAP FINDINGS

Site

Database(s)

EDR ID Number
EPA ID Number

NO LOCATION AID (Continued)

S102083751

Action Status:	FOLOFF
Action Date:	1/2/1996
Response Action Outcome:	Not reported
Action Type:	Compliance and Enforcement Action
Action Status:	Notice of Non-Compliance Issued
Action Date:	1/22/2013
Response Action Outcome:	Not reported
Action Type:	RLFA
Action Status:	FLDRUN
Action Date:	10/1/2013
Response Action Outcome:	Not reported
Action Type:	Phase 5
Action Status:	Inspection and Monitoring Report Received
Action Date:	10/13/2005
Response Action Outcome:	Not reported
Action Type:	Tier Classification
Action Status:	Tier 2 Extension
Action Date:	10/23/2001
Response Action Outcome:	Not reported
Action Type:	Tier Classification
Action Status:	Tier 2 Extension
Action Date:	10/28/2002
Response Action Outcome:	Not reported
Action Type:	Tier Classification
Action Status:	Tier 2 Extension
Action Date:	10/28/2003
Response Action Outcome:	Not reported
Action Type:	Phase 4
Action Status:	Completion Statement Received
Action Date:	11/15/2002
Response Action Outcome:	Not reported
Action Type:	Compliance and Enforcement Action
Action Status:	Interim Deadline Letter Issued
Action Date:	11/15/2005
Response Action Outcome:	Not reported
Action Type:	Tier Classification
Action Status:	Tier 2 Extension
Action Date:	11/2/2005
Response Action Outcome:	Not reported
Action Type:	Tier Classification
Action Status:	Tier 2 Extension
Action Date:	11/9/2004
Response Action Outcome:	Not reported
Action Type:	Phase 5
Action Status:	Inspection and Monitoring Report Received
Action Date:	11/9/2004

Map ID
Direction
Distance
Elevation

MAP FINDINGS

Site

Database(s)

EDR ID Number
EPA ID Number

NO LOCATION AID (Continued)

S102083751

Response Action Outcome:	Not reported
Action Type:	Phase 4
Action Status:	Written Plan Received
Action Date:	12/12/2000
Response Action Outcome:	Not reported
Action Type:	Phase 5
Action Status:	Inspection and Monitoring Report Received
Action Date:	12/18/2003
Response Action Outcome:	Not reported
Action Type:	RNF
Action Status:	Reportable Release under MGL 21E
Action Date:	12/21/1995
Response Action Outcome:	Not reported
Action Type:	Release Disposition
Action Status:	Reportable Release under MGL 21E
Action Date:	12/21/1995
Response Action Outcome:	Not reported
Action Type:	Compliance and Enforcement Action
Action Status:	Interim Deadline Letter Issued
Action Date:	12/21/2001
Response Action Outcome:	Not reported
Action Type:	Compliance and Enforcement Action
Action Status:	Interim Deadline Letter Issued
Action Date:	12/23/1998
Response Action Outcome:	Not reported
Action Type:	Phase 2
Action Status:	Delay in Meeting RA Deadline Ordered or Approved
Action Date:	12/23/1998
Response Action Outcome:	Not reported
Action Type:	Tier Classification
Action Status:	Transmittal, Notice, or Notification Received
Action Date:	12/27/1996
Response Action Outcome:	Not reported
Action Type:	Phase 1
Action Status:	Completion Statement Received
Action Date:	12/27/1996
Response Action Outcome:	Not reported
Action Type:	Tier Classification
Action Status:	Tier 2 Classification
Action Date:	12/27/1996
Response Action Outcome:	Not reported
Action Type:	Phase 5
Action Status:	Completion Statement Received
Action Date:	12/27/2006
Response Action Outcome:	Not reported

Map ID
Direction
Distance
Elevation

MAP FINDINGS

Site

Database(s)

EDR ID Number
EPA ID Number

NO LOCATION AID (Continued)

S102083751

Action Type:
Action Status:
Action Date:
Response Action Outcome:

Response Action Outcome - RAO
RAO Statement Received
12/27/2006
Not reported

Action Type:
Action Status:
Action Date:
Response Action Outcome:

A Notice sent to a Potentially Responsible Party (PRP)
A MassDEP piece of correspondence was issued (approvals, NORs, etc.
12/28/1995
Not reported

Action Type:
Action Status:
Action Date:
Response Action Outcome:

Response Action Outcome - RAO
Level I - Technical Screen Audit
12/28/2016
Not reported

Action Type:
Action Status:
Action Date:
Response Action Outcome:

Compliance and Enforcement Action
Notice of Enforcement Conference
12/4/2013
Not reported

Action Type:
Action Status:
Action Date:
Response Action Outcome:

Response Action Outcome - RAO
Level I - Technical Screen Audit
2/16/2007
Not reported

Action Type:
Action Status:
Action Date:
Response Action Outcome:

An activity type that is related to an Audit
Notice of Non-compliance related to an Audit
2/21/2007
Not reported

Action Type:
Action Status:
Action Date:
Response Action Outcome:

Response Action Outcome - RAO
Level III - Comprehensive Audit
2/21/2007
Not reported

Action Type:
Action Status:
Action Date:
Response Action Outcome:

Phase 5
Inspection and Monitoring Report Received
4/14/2006
Not reported

Action Type:
Action Status:
Action Date:
Response Action Outcome:

Phase 5
RMRINT
4/14/2006
Not reported

Action Type:
Action Status:
Action Date:
Response Action Outcome:

An activity type that is related to an Audit
Audit Follow-up Completion Statement Received
4/19/2007
Not reported

Action Type:
Action Status:
Action Date:
Response Action Outcome:

Response Action Outcome - RAO
Submittal Retracted
4/19/2007
Not reported

Action Type:
Action Status:

Tier Classification
Tier 2 Extension

Map ID
Direction
Distance
Elevation

MAP FINDINGS

Site

Database(s)

EDR ID Number
EPA ID Number

NO LOCATION AID (Continued)

S102083751

Action Date:	4/19/2007
Response Action Outcome:	Not reported
Action Type:	Tier Classification
Action Status:	Tier 2 Extension
Action Date:	4/22/2008
Response Action Outcome:	Not reported
Action Type:	Tier Classification
Action Status:	Tier 2 Transfer
Action Date:	4/22/2008
Response Action Outcome:	Not reported
Action Type:	Phase 2
Action Status:	Completion Statement Received
Action Date:	4/23/1999
Response Action Outcome:	Not reported
Action Type:	Phase 3
Action Status:	Completion Statement Received
Action Date:	4/23/1999
Response Action Outcome:	Not reported
Action Type:	Phase 2
Action Status:	Scope of Work Received
Action Date:	4/7/1999
Response Action Outcome:	Not reported
Action Type:	Phase 5
Action Status:	Inspection and Monitoring Report Received
Action Date:	6/16/2003
Response Action Outcome:	Not reported
Action Type:	Response Action Outcome - RAO
Action Status:	PSCRCD
Action Date:	6/16/2016
Response Action Outcome:	Not reported
Action Type:	Phase 5
Action Status:	Inspection and Monitoring Report Received
Action Date:	8/10/2004
Response Action Outcome:	Not reported
Action Type:	Compliance and Enforcement Action
Action Status:	Notice of Non-Compliance Issued
Action Date:	8/14/2000
Response Action Outcome:	Not reported
Action Type:	A Notice sent to a Potentially Responsible Party (PRP)
Action Status:	A MassDEP piece of correspondence was issued (approvals, NORs, etc.
Action Date:	9/7/2012
Response Action Outcome:	Not reported
Action Type:	Compliance and Enforcement Action
Action Status:	Interim Deadline Letter Issued
Action Date:	9/7/2012
Response Action Outcome:	Not reported

Map ID
Direction
Distance
Elevation

MAP FINDINGS

Site

Database(s)

EDR ID Number
EPA ID Number

NO LOCATION AID (Continued)

S102083751

Chemicals:
Chemical: TPH
Quantity: 2600 parts per million

U97
WSW
1/2-1
0.783 mi.
4136 ft.

WEST OF I-91
RTE 2
GREENFIELD, MA

MA SHWS
MA RELEASE

S103810840
N/A

Site 1 of 2 in cluster U

Relative:
Lower
Actual:
182 ft.

SHWS:
Release Tracking Number/Current Status: 1-0011283 / RAO
Release Town: GREENFIELD
Notification Date: 03/29/1996
Category: 120 DY
Associated ID: Not reported
Current Status: **Response Action Outcome**
Status Date: 03/29/1996
Phase: Not reported
Response Action Outcome: B1 - Remedial actions have not been conducted because a level of No Significant Risk exists.

Oil Or Haz Material: Hazardous Material
Location Type: ROADWAY

[Click here to access the MA DEP site for this facility:](#)

Chemicals:
Chemical: ARSENIC
Quantity: 32 milligrams per kilogram

Actions:
Action Type: Release Disposition
Action Status: Reportable Release under MGL 21E
Action Date: 3/29/1996
Response Action Outcome: Remedial actions have not been conducted because a level of No Significant Risk exists.

Action Type: RNF
Action Status: Reportable Release under MGL 21E
Action Date: 3/29/1996
Response Action Outcome: Remedial actions have not been conducted because a level of No Significant Risk exists.

Action Type: Response Action Outcome - RAO
Action Status: RAO Statement Received
Action Date: 3/29/1996
Response Action Outcome: Remedial actions have not been conducted because a level of No Significant Risk exists.

Release:
Release Tracking Number/Current Status: 1-0011283 / RAO
Primary ID: Not reported
Official City: GREENFIELD
Notification: 03/29/1996
Category: 120 DY

Map ID
Direction
Distance
Elevation

MAP FINDINGS

Site

Database(s)

EDR ID Number
EPA ID Number

WEST OF I-91 (Continued)

S103810840

Status Date: 03/29/1996
Phase: Not reported
Response Action Outcome: B1 - Remedial actions have not been conducted because a level of No Significant Risk exists.
Oil / Haz Material Type: Hazardous Material

[Click here to access the MA DEP site for this facility:](#)

Actions:

Action Type: Release Disposition
Action Status: Reportable Release under MGL 21E
Action Date: 3/29/1996
Response Action Outcome: Remedial actions have not been conducted because a level of No Significant Risk exists.

Action Type: RNF
Action Status: Reportable Release under MGL 21E
Action Date: 3/29/1996
Response Action Outcome: Remedial actions have not been conducted because a level of No Significant Risk exists.

Action Type: Response Action Outcome - RAO
Action Status: RAO Statement Received
Action Date: 3/29/1996
Response Action Outcome: Remedial actions have not been conducted because a level of No Significant Risk exists.

Chemicals:

Chemical: ARSENIC
Quantity: 32 milligrams per kilogram
Location Type: ROADWAY

98
South
1/2-1
0.803 mi.
4238 ft.

FORMER VALLEY STEEL STAMP
321 DEERFIELD ST
GREENFIELD, MA 01301

MA SHWS **S109546127**
MA LUST **N/A**
MA RELEASE

Relative:
Lower

SHWS:

Release Tracking Number/Current Status: 1-0017359 / RAO
Release Town: GREENFIELD
Notification Date: 02/19/2009
Category: 120 DY
Associated ID: Not reported
Current Status: **Response Action Outcome**
Status Date: 10/27/2009
Phase: Not reported
Response Action Outcome: A2 - A permanent solution has been achieved. Contamination has not been reduced to background.
Oil Or Haz Material: Oil
Source: UST
Source: UNKNOWN

[Click here to access the MA DEP site for this facility:](#)

Map ID
Direction
Distance
Elevation

MAP FINDINGS

Site

Database(s)

EDR ID Number
EPA ID Number

FORMER VALLEY STEEL STAMP (Continued)

S109546127

Chemicals:

Chemical: PCB-CONTAMINATED MATERIAL=>500 ppm
Quantity: 14.4 milligrams per kilogram
Chemical: C19 THRU C36 ALIPHATIC HYDROCARBONS
Quantity: 13000 milligrams per kilogram
Chemical: PCB-CONTAMINATED MATERIAL=>500 ppm
Quantity: 8.7 milligrams per kilogram
Chemical: C11 THRU C22 AROMATIC HYDROCARBONS
Quantity: 1400 milligrams per kilogram

Actions:

Action Type: Response Action Outcome - RAO
Action Status: RAO Statement Received
Action Date: 10/27/2009
Response Action Outcome: A permanent solution has been achieved. Contamination has not been reduced to background.

Action Type: Release Abatement Measure
Action Status: Completion Statement Received
Action Date: 10/27/2009
Response Action Outcome: A permanent solution has been achieved. Contamination has not been reduced to background.

Action Type: Response Action Outcome - RAO
Action Status: Fee Received - FMCRA Use Only
Action Date: 10/29/2009
Response Action Outcome: A permanent solution has been achieved. Contamination has not been reduced to background.

Action Type: Response Action Outcome - RAO
Action Status: Level I - Technical Screen Audit
Action Date: 12/14/2009
Response Action Outcome: A permanent solution has been achieved. Contamination has not been reduced to background.

Action Type: Release Disposition
Action Status: Reportable Release under MGL 21E
Action Date: 2/19/2009
Response Action Outcome: A permanent solution has been achieved. Contamination has not been reduced to background.

Action Type: A Notice sent to a Potentially Responsible Party (PRP)
Action Status: A MassDEP piece of correspondence was issued (approvals, NORs, etc.
Action Date: 2/25/2009
Response Action Outcome: A permanent solution has been achieved. Contamination has not been reduced to background.

Action Type: Release Abatement Measure
Action Status: Level I - Technical Screen Audit
Action Date: 5/12/2009
Response Action Outcome: A permanent solution has been achieved. Contamination has not been reduced to background.

Action Type: Release Abatement Measure
Action Status: Fee Received - FMCRA Use Only
Action Date: 5/12/2009
Response Action Outcome: A permanent solution has been achieved. Contamination has not been

Map ID
Direction
Distance
Elevation

MAP FINDINGS

Site

Database(s)

EDR ID Number
EPA ID Number

FORMER VALLEY STEEL STAMP (Continued)

S109546127

reduced to background.

Action Type: Release Abatement Measure
Action Status: Written Plan Received
Action Date: 5/8/2009
Response Action Outcome: A permanent solution has been achieved. Contamination has not been reduced to background.

Action Type: Release Abatement Measure
Action Status: Status or Interim Report Received
Action Date: 9/15/2009
Response Action Outcome: A permanent solution has been achieved. Contamination has not been reduced to background.

LUST:

Facility:

Release Tracking Number/Current Status: 1-0017359 / RAO
Status Date: 10/27/2009
Source Type: UST
Release Town: GREENFIELD
Notification Date: 02/19/2009
Category: 120 DY
Associated ID: Not reported
Phase: Not reported
Response Action Outcome: A2 - A permanent solution has been achieved. Contamination has not been reduced to background.
Oil Or Haz Material: Oil
Source: UST
Source: UNKNOWN

[Click here to access the MA DEP site for this facility:](#)

Chemicals:

Chemical: PCB-CONTAMINATED MATERIAL=>500 ppm
Quantity: 14.4 milligrams per kilogram
Chemical: C19 THRU C36 ALIPHATIC HYDROCARBONS
Quantity: 13000 milligrams per kilogram
Chemical: PCB-CONTAMINATED MATERIAL=>500 ppm
Quantity: 8.7 milligrams per kilogram
Chemical: C11 THRU C22 AROMATIC HYDROCARBONS
Quantity: 1400 milligrams per kilogram

Actions:

Action Type: Response Action Outcome - RAO
Action Status: RAO Statement Received
Action Date: 10/27/2009
Response Action Outcome: A permanent solution has been achieved. Contamination has not been reduced to background.

Action Type: Release Abatement Measure
Action Status: Completion Statement Received
Action Date: 10/27/2009

Map ID
Direction
Distance
Elevation

MAP FINDINGS

Site

Database(s)

EDR ID Number
EPA ID Number

FORMER VALLEY STEEL STAMP (Continued)

S109546127

Response Action Outcome: A permanent solution has been achieved. Contamination has not been reduced to background.

Action Type: Response Action Outcome - RAO
Action Status: Fee Received - FMCRA Use Only
Action Date: 10/29/2009

Response Action Outcome: A permanent solution has been achieved. Contamination has not been reduced to background.

Action Type: Response Action Outcome - RAO
Action Status: Level I - Technical Screen Audit
Action Date: 12/14/2009

Response Action Outcome: A permanent solution has been achieved. Contamination has not been reduced to background.

Action Type: Release Disposition
Action Status: Reportable Release under MGL 21E
Action Date: 2/19/2009

Response Action Outcome: A permanent solution has been achieved. Contamination has not been reduced to background.

Action Type: A Notice sent to a Potentially Responsible Party (PRP)
Action Status: A MassDEP piece of correspondence was issued (approvals, NORs, etc.)
Action Date: 2/25/2009

Response Action Outcome: A permanent solution has been achieved. Contamination has not been reduced to background.

Action Type: Release Abatement Measure
Action Status: Level I - Technical Screen Audit
Action Date: 5/12/2009

Response Action Outcome: A permanent solution has been achieved. Contamination has not been reduced to background.

Action Type: Release Abatement Measure
Action Status: Fee Received - FMCRA Use Only
Action Date: 5/12/2009

Response Action Outcome: A permanent solution has been achieved. Contamination has not been reduced to background.

Action Type: Release Abatement Measure
Action Status: Written Plan Received
Action Date: 5/8/2009

Response Action Outcome: A permanent solution has been achieved. Contamination has not been reduced to background.

Action Type: Release Abatement Measure
Action Status: Status or Interim Report Received
Action Date: 9/15/2009

Response Action Outcome: A permanent solution has been achieved. Contamination has not been reduced to background.

Release:

Release Tracking Number/Current Status: 1-0017359 / RAO
Primary ID: Not reported
Official City: GREENFIELD
Notification: 02/19/2009

Map ID
Direction
Distance
Elevation

MAP FINDINGS

Site

Database(s)

EDR ID Number
EPA ID Number

FORMER VALLEY STEEL STAMP (Continued)

S109546127

Category: 120 DY
Status Date: 10/27/2009
Phase: Not reported
Response Action Outcome: A2 - A permanent solution has been achieved. Contamination has not been reduced to background.
Oil / Haz Material Type: Oil

[Click here to access the MA DEP site for this facility:](#)

Actions:

Action Type: Response Action Outcome - RAO
Action Status: RAO Statement Received
Action Date: 10/27/2009
Response Action Outcome: A permanent solution has been achieved. Contamination has not been reduced to background.

Action Type: Release Abatement Measure
Action Status: Completion Statement Received
Action Date: 10/27/2009
Response Action Outcome: A permanent solution has been achieved. Contamination has not been reduced to background.

Action Type: Response Action Outcome - RAO
Action Status: Fee Received - FMCRA Use Only
Action Date: 10/29/2009
Response Action Outcome: A permanent solution has been achieved. Contamination has not been reduced to background.

Action Type: Response Action Outcome - RAO
Action Status: Level I - Technical Screen Audit
Action Date: 12/14/2009
Response Action Outcome: A permanent solution has been achieved. Contamination has not been reduced to background.

Action Type: Release Disposition
Action Status: Reportable Release under MGL 21E
Action Date: 2/19/2009
Response Action Outcome: A permanent solution has been achieved. Contamination has not been reduced to background.

Action Type: A Notice sent to a Potentially Responsible Party (PRP)
Action Status: A MassDEP piece of correspondence was issued (approvals, NORs, etc.)
Action Date: 2/25/2009
Response Action Outcome: A permanent solution has been achieved. Contamination has not been reduced to background.

Action Type: Release Abatement Measure
Action Status: Level I - Technical Screen Audit
Action Date: 5/12/2009
Response Action Outcome: A permanent solution has been achieved. Contamination has not been reduced to background.

Action Type: Release Abatement Measure
Action Status: Fee Received - FMCRA Use Only
Action Date: 5/12/2009
Response Action Outcome: A permanent solution has been achieved. Contamination has not been reduced to background.

Map ID
Direction
Distance
Elevation

MAP FINDINGS

Site

Database(s)

EDR ID Number
EPA ID Number

FORMER VALLEY STEEL STAMP (Continued)

S109546127

Action Type: Release Abatement Measure
Action Status: Written Plan Received
Action Date: 5/8/2009
Response Action Outcome: A permanent solution has been achieved. Contamination has not been reduced to background.

Action Type: Release Abatement Measure
Action Status: Status or Interim Report Received
Action Date: 9/15/2009
Response Action Outcome: A permanent solution has been achieved. Contamination has not been reduced to background.

Chemicals:
Chemical: PCB-CONTAMINATED MATERIAL=>500 ppm
Quantity: 14.4 milligrams per kilogram
Chemical: C19 THRU C36 ALIPHATIC HYDROCARBONS
Quantity: 13000 milligrams per kilogram
Chemical: PCB-CONTAMINATED MATERIAL=>500 ppm
Quantity: 8.7 milligrams per kilogram
Chemical: C11 THRU C22 AROMATIC HYDROCARBONS
Quantity: 1400 milligrams per kilogram
Source: UST
Source: UNKNOWN

U99
WSW
1/2-1
0.806 mi.
4257 ft.
Relative:
Lower
Actual:
184 ft.

LIPTONMART GREENFIELD #608
100 MOHAWK TRAIL
GREENFIELD, MA 01301
Site 2 of 2 in cluster U

MA SHWS
MA LUST
MA UST
MA RELEASE
MA Financial Assurance
MA HW GEN

U002008065
N/A

SHWS:
Release Tracking Number/Current Status: 1-0018881 / DPS
Release Town: GREENFIELD
Notification Date: 09/30/2012
Category: TWO HR
Associated ID: 1-0018881
Current Status: Downgradient Property Status
Status Date: 03/28/2016
Phase: PHASE II
Response Action Outcome: -
Oil Or Haz Material: Oil
Location Type: COMMERCIAL
Source: UNKNOWN
Source: TANKDISP
Source: LINE
Source: UST

[Click here to access the MA DEP site for this facility:](#)

Chemicals:
Chemical: GASOLINE
Quantity: 10 gallons

Actions:
Action Type: RLFA

Map ID
Direction
Distance
Elevation

MAP FINDINGS

Site

Database(s)

EDR ID Number
EPA ID Number

LIPTONMART GREENFIELD #608 (Continued)

U002008065

Action Status:	FLDRAN
Action Date:	1/30/2013
Response Action Outcome:	Not reported
Action Type:	Compliance and Enforcement Action
Action Status:	ACOP
Action Date:	1/6/2014
Response Action Outcome:	Not reported
Action Type:	Compliance and Enforcement Action
Action Status:	ACOP
Action Date:	1/9/2014
Response Action Outcome:	Not reported
Action Type:	RLFA
Action Status:	FLDRUN
Action Date:	10/1/2012
Response Action Outcome:	Not reported
Action Type:	Tier Classification
Action Status:	Legal Notice Published
Action Date:	10/10/2013
Response Action Outcome:	Not reported
Action Type:	RLFA
Action Status:	FLDRUN
Action Date:	10/2/2012
Response Action Outcome:	Not reported
Action Type:	A Notice sent to a Potentially Responsible Party (PRP)
Action Status:	A MassDEP piece of correspondence was issued (approvals, NORs, etc.
Action Date:	10/2/2012
Response Action Outcome:	Not reported
Action Type:	RLFA
Action Status:	FLDRAN
Action Date:	10/21/2015
Response Action Outcome:	Not reported
Action Type:	Response Action Outcome - RAO
Action Status:	Level III - Comprehensive Audit
Action Date:	10/28/2015
Response Action Outcome:	Not reported
Action Type:	An activity type that is related to an Audit
Action Status:	Notice of Non-compliance related to an Audit
Action Date:	10/28/2015
Response Action Outcome:	Not reported
Action Type:	RLFA
Action Status:	FOLOFF
Action Date:	10/3/2012
Response Action Outcome:	Not reported
Action Type:	Compliance and Enforcement Action
Action Status:	Notice of Enforcement Conference
Action Date:	10/3/2013

Map ID
Direction
Distance
Elevation

MAP FINDINGS

Site

Database(s)

EDR ID Number
EPA ID Number

LIPTONMART GREENFIELD #608 (Continued)

U002008065

Response Action Outcome:	Not reported
Action Type:	Phase 1
Action Status:	Level I - Technical Screen Audit
Action Date:	10/31/2013
Response Action Outcome:	Not reported
Action Type:	RLFA
Action Status:	FLDRUN
Action Date:	10/4/2012
Response Action Outcome:	Not reported
Action Type:	RLFA
Action Status:	FLDRAN
Action Date:	10/4/2013
Response Action Outcome:	Not reported
Action Type:	Tier Classification
Action Status:	Transmittal, Notice, or Notification Received
Action Date:	10/4/2013
Response Action Outcome:	Not reported
Action Type:	Tier Classification
Action Status:	Tier 2 Classification
Action Date:	10/4/2013
Response Action Outcome:	Not reported
Action Type:	Phase 1
Action Status:	Completion Statement Received
Action Date:	10/4/2013
Response Action Outcome:	Not reported
Action Type:	RLFA
Action Status:	FLDRUN
Action Date:	10/5/2012
Response Action Outcome:	Not reported
Action Type:	RNFE
Action Status:	Transmittal, Notice, or Notification Received
Action Date:	11/5/2012
Response Action Outcome:	Not reported
Action Type:	Immediate Response Action
Action Status:	Imminent Hazard Evaluation Received
Action Date:	11/6/2012
Response Action Outcome:	Not reported
Action Type:	Immediate Response Action
Action Status:	Written Plan Received
Action Date:	11/6/2012
Response Action Outcome:	Not reported
Action Type:	Tier Classification
Action Status:	RTN Linked to TCLASS Via IRA Completion Statement
Action Date:	11/8/2013
Response Action Outcome:	Not reported

Map ID
Direction
Distance
Elevation

MAP FINDINGS

Site

Database(s)

EDR ID Number
EPA ID Number

LIPTONMART GREENFIELD #608 (Continued)

U002008065

Action Type:	Phase 2
Action Status:	Scope of Work Received
Action Date:	12/31/2013
Response Action Outcome:	Not reported
Action Type:	An activity type that is related to an Audit
Action Status:	Audit Follow-up Completion Statement Received
Action Date:	2/1/2016
Response Action Outcome:	Not reported
Action Type:	Response Action Outcome - RAO
Action Status:	Level I - Technical Screen Audit
Action Date:	2/19/2015
Response Action Outcome:	Not reported
Action Type:	Immediate Response Action
Action Status:	Completion Statement Received
Action Date:	2/19/2015
Response Action Outcome:	Not reported
Action Type:	Response Action Outcome - RAO
Action Status:	TSNRCD
Action Date:	2/19/2015
Response Action Outcome:	Not reported
Action Type:	Immediate Response Action
Action Status:	Imminent Hazard Evaluation Received
Action Date:	2/4/2013
Response Action Outcome:	Not reported
Action Type:	Immediate Response Action
Action Status:	RMRINI
Action Date:	2/4/2013
Response Action Outcome:	Not reported
Action Type:	Immediate Response Action
Action Status:	Status or Interim Report Received
Action Date:	2/4/2013
Response Action Outcome:	Not reported
Action Type:	Immediate Response Action
Action Status:	Status or Interim Report Received
Action Date:	2/7/2014
Response Action Outcome:	Not reported
Action Type:	Immediate Response Action
Action Status:	RMRINT
Action Date:	2/7/2014
Response Action Outcome:	Not reported
Action Type:	Immediate Response Action
Action Status:	Imminent Hazard Evaluation Received
Action Date:	2/7/2014
Response Action Outcome:	Not reported
Action Type:	RLFA
Action Status:	FLDRAN

Map ID
Direction
Distance
Elevation

MAP FINDINGS

Site

Database(s)

EDR ID Number
EPA ID Number

LIPTONMART GREENFIELD #608 (Continued)

U002008065

Action Date:	3/15/2013
Response Action Outcome:	Not reported
Action Type:	Downgradient Property Status
Action Status:	Transmittal, Notice, or Notification Received
Action Date:	3/28/2016
Response Action Outcome:	Not reported
Action Type:	Response Action Outcome - RAO
Action Status:	Level I - Technical Screen Audit
Action Date:	3/3/2015
Response Action Outcome:	Not reported
Action Type:	RLFA
Action Status:	FLDRUN
Action Date:	6/12/2013
Response Action Outcome:	Not reported
Action Type:	Immediate Response Action
Action Status:	Level I - Technical Screen Audit
Action Date:	8/12/2014
Response Action Outcome:	Not reported
Action Type:	Compliance and Enforcement Action
Action Status:	Notice of Enforcement Conference
Action Date:	8/27/2013
Response Action Outcome:	Not reported
Action Type:	Immediate Response Action
Action Status:	Level I - Technical Screen Audit
Action Date:	8/4/2014
Response Action Outcome:	Not reported
Action Type:	Immediate Response Action
Action Status:	RMRINT
Action Date:	8/4/2014
Response Action Outcome:	Not reported
Action Type:	Immediate Response Action
Action Status:	Status or Interim Report Received
Action Date:	8/4/2014
Response Action Outcome:	Not reported
Action Type:	Immediate Response Action
Action Status:	Status or Interim Report Received
Action Date:	8/5/2013
Response Action Outcome:	Not reported
Action Type:	Immediate Response Action
Action Status:	RMRINT
Action Date:	8/5/2013
Response Action Outcome:	Not reported
Action Type:	An activity type that is related to an Audit
Action Status:	NOA
Action Date:	9/14/2015
Response Action Outcome:	Not reported

Map ID
Direction
Distance
Elevation

MAP FINDINGS

Site

Database(s)

EDR ID Number
EPA ID Number

LIPTONMART GREENFIELD #608 (Continued)

U002008065

Action Type:	Response Action Outcome - RAO
Action Status:	Level III - Comprehensive Audit
Action Date:	9/14/2015
Response Action Outcome:	Not reported
Action Type:	Immediate Response Action
Action Status:	Oral Approval of Plan or Action
Action Date:	9/30/2012
Response Action Outcome:	Not reported
Action Type:	Release Disposition
Action Status:	Reportable Release under MGL 21E
Action Date:	9/30/2012
Response Action Outcome:	Not reported
Action Type:	RLFA
Action Status:	FLDD1A
Action Date:	9/30/2012
Response Action Outcome:	Not reported

Release Tracking Number/Current Status: 1-0018881 / DPS
Release Town: GREENFIELD
Notification Date: 09/30/2012
Category: TWO HR
Associated ID: 1-0018881
Current Status: Downgradient Property Status
Status Date: 03/28/2016
Phase: PHASE II
Response Action Outcome: -
Oil Or Haz Material: Oil
Location Type: COMMERCIAL
Source: UNKNOWN
Source: TANKDISP
Source: LINE
Source: UST

[Click here to access the MA DEP site for this facility:](#)

Chemicals:
Chemical: GASOLINE
Quantity: 10 gallons

Actions:
Action Type: RLFA
Action Status: FLDRAN
Action Date: 1/30/2013
Response Action Outcome: Not reported

Action Type: Compliance and Enforcement Action
Action Status: ACOP
Action Date: 1/6/2014
Response Action Outcome: Not reported

Action Type: Compliance and Enforcement Action
Action Status: ACOP

Map ID
Direction
Distance
Elevation

MAP FINDINGS

Site

Database(s)

EDR ID Number
EPA ID Number

LIPTONMART GREENFIELD #608 (Continued)

U002008065

Action Date:	1/9/2014
Response Action Outcome:	Not reported
Action Type:	RLFA
Action Status:	FLDRUN
Action Date:	10/1/2012
Response Action Outcome:	Not reported
Action Type:	Tier Classification
Action Status:	Legal Notice Published
Action Date:	10/10/2013
Response Action Outcome:	Not reported
Action Type:	RLFA
Action Status:	FLDRUN
Action Date:	10/2/2012
Response Action Outcome:	Not reported
Action Type:	A Notice sent to a Potentially Responsible Party (PRP)
Action Status:	A MassDEP piece of correspondence was issued (approvals, NORs, etc.
Action Date:	10/2/2012
Response Action Outcome:	Not reported
Action Type:	RLFA
Action Status:	FLDRAN
Action Date:	10/21/2015
Response Action Outcome:	Not reported
Action Type:	Response Action Outcome - RAO
Action Status:	Level III - Comprehensive Audit
Action Date:	10/28/2015
Response Action Outcome:	Not reported
Action Type:	An activity type that is related to an Audit
Action Status:	Notice of Non-compliance related to an Audit
Action Date:	10/28/2015
Response Action Outcome:	Not reported
Action Type:	RLFA
Action Status:	FOLOFF
Action Date:	10/3/2012
Response Action Outcome:	Not reported
Action Type:	Compliance and Enforcement Action
Action Status:	Notice of Enforcement Conference
Action Date:	10/3/2013
Response Action Outcome:	Not reported
Action Type:	Phase 1
Action Status:	Level I - Technical Screen Audit
Action Date:	10/31/2013
Response Action Outcome:	Not reported
Action Type:	RLFA
Action Status:	FLDRUN
Action Date:	10/4/2012
Response Action Outcome:	Not reported

Map ID
Direction
Distance
Elevation

MAP FINDINGS

Site

Database(s)

EDR ID Number
EPA ID Number

LIPTONMART GREENFIELD #608 (Continued)

U002008065

Action Type:	RLFA
Action Status:	FLDRAN
Action Date:	10/4/2013
Response Action Outcome:	Not reported
Action Type:	Tier Classification
Action Status:	Transmittal, Notice, or Notification Received
Action Date:	10/4/2013
Response Action Outcome:	Not reported
Action Type:	Tier Classification
Action Status:	Tier 2 Classification
Action Date:	10/4/2013
Response Action Outcome:	Not reported
Action Type:	Phase 1
Action Status:	Completion Statement Received
Action Date:	10/4/2013
Response Action Outcome:	Not reported
Action Type:	RLFA
Action Status:	FLDRUN
Action Date:	10/5/2012
Response Action Outcome:	Not reported
Action Type:	RNFE
Action Status:	Transmittal, Notice, or Notification Received
Action Date:	11/5/2012
Response Action Outcome:	Not reported
Action Type:	Immediate Response Action
Action Status:	Imminent Hazard Evaluation Received
Action Date:	11/6/2012
Response Action Outcome:	Not reported
Action Type:	Immediate Response Action
Action Status:	Written Plan Received
Action Date:	11/6/2012
Response Action Outcome:	Not reported
Action Type:	Tier Classification
Action Status:	RTN Linked to TCLASS Via IRA Completion Statement
Action Date:	11/8/2013
Response Action Outcome:	Not reported
Action Type:	Phase 2
Action Status:	Scope of Work Received
Action Date:	12/31/2013
Response Action Outcome:	Not reported
Action Type:	An activity type that is related to an Audit
Action Status:	Audit Follow-up Completion Statement Received
Action Date:	2/1/2016
Response Action Outcome:	Not reported
Action Type:	Response Action Outcome - RAO
Action Status:	Level I - Technical Screen Audit

Map ID
Direction
Distance
Elevation

MAP FINDINGS

Site

Database(s)

EDR ID Number
EPA ID Number

LIPTONMART GREENFIELD #608 (Continued)

U002008065

Action Date:	2/19/2015
Response Action Outcome:	Not reported
Action Type:	Immediate Response Action
Action Status:	Completion Statement Received
Action Date:	2/19/2015
Response Action Outcome:	Not reported
Action Type:	Response Action Outcome - RAO
Action Status:	TSNRCD
Action Date:	2/19/2015
Response Action Outcome:	Not reported
Action Type:	Immediate Response Action
Action Status:	Imminent Hazard Evaluation Received
Action Date:	2/4/2013
Response Action Outcome:	Not reported
Action Type:	Immediate Response Action
Action Status:	RMRINI
Action Date:	2/4/2013
Response Action Outcome:	Not reported
Action Type:	Immediate Response Action
Action Status:	Status or Interim Report Received
Action Date:	2/4/2013
Response Action Outcome:	Not reported
Action Type:	Immediate Response Action
Action Status:	Status or Interim Report Received
Action Date:	2/7/2014
Response Action Outcome:	Not reported
Action Type:	Immediate Response Action
Action Status:	RMRINT
Action Date:	2/7/2014
Response Action Outcome:	Not reported
Action Type:	Immediate Response Action
Action Status:	Imminent Hazard Evaluation Received
Action Date:	2/7/2014
Response Action Outcome:	Not reported
Action Type:	RLFA
Action Status:	FLDRAN
Action Date:	3/15/2013
Response Action Outcome:	Not reported
Action Type:	Downgradient Property Status
Action Status:	Transmittal, Notice, or Notification Received
Action Date:	3/28/2016
Response Action Outcome:	Not reported
Action Type:	Response Action Outcome - RAO
Action Status:	Level I - Technical Screen Audit
Action Date:	3/3/2015
Response Action Outcome:	Not reported

Map ID
Direction
Distance
Elevation

MAP FINDINGS

Site

Database(s)

EDR ID Number
EPA ID Number

LIPTONMART GREENFIELD #608 (Continued)

U002008065

Action Type:	RLFA
Action Status:	FLDRUN
Action Date:	6/12/2013
Response Action Outcome:	Not reported
Action Type:	Immediate Response Action
Action Status:	Level I - Technical Screen Audit
Action Date:	8/12/2014
Response Action Outcome:	Not reported
Action Type:	Compliance and Enforcement Action
Action Status:	Notice of Enforcement Conference
Action Date:	8/27/2013
Response Action Outcome:	Not reported
Action Type:	Immediate Response Action
Action Status:	Level I - Technical Screen Audit
Action Date:	8/4/2014
Response Action Outcome:	Not reported
Action Type:	Immediate Response Action
Action Status:	RMRINT
Action Date:	8/4/2014
Response Action Outcome:	Not reported
Action Type:	Immediate Response Action
Action Status:	Status or Interim Report Received
Action Date:	8/4/2014
Response Action Outcome:	Not reported
Action Type:	Immediate Response Action
Action Status:	Status or Interim Report Received
Action Date:	8/5/2013
Response Action Outcome:	Not reported
Action Type:	Immediate Response Action
Action Status:	RMRINT
Action Date:	8/5/2013
Response Action Outcome:	Not reported
Action Type:	An activity type that is related to an Audit
Action Status:	NOA
Action Date:	9/14/2015
Response Action Outcome:	Not reported
Action Type:	Response Action Outcome - RAO
Action Status:	Level III - Comprehensive Audit
Action Date:	9/14/2015
Response Action Outcome:	Not reported
Action Type:	Immediate Response Action
Action Status:	Oral Approval of Plan or Action
Action Date:	9/30/2012
Response Action Outcome:	Not reported
Action Type:	Release Disposition
Action Status:	Reportable Release under MGL 21E

Map ID
Direction
Distance
Elevation

MAP FINDINGS

Site

Database(s)

EDR ID Number
EPA ID Number

LIPTONMART GREENFIELD #608 (Continued)

U002008065

Action Date: 9/30/2012
Response Action Outcome: Not reported

Action Type: RLFA
Action Status: FLDD1A
Action Date: 9/30/2012
Response Action Outcome: Not reported

Release Tracking Number/Current Status: 1-0010837 / RAO
Release Town: GREENFIELD
Notification Date: 04/25/1995
Category: TWO HR
Associated ID: Not reported
Current Status: **Response Action Outcome**
Status Date: 06/26/1995
Phase: Not reported
Response Action Outcome: A1 - A permanent solution has been achieved. Contamination has been reduced to background or a threat of release has been eliminated.
Oil Or Haz Material: Oil
Location Type: WATERBODY
Location Type: COMMERCIAL
Source: PIPE
Source: VEHICLE

[Click here to access the MA DEP site for this facility:](#)

Chemicals:
Chemical: GASOLINE
Quantity: 17 gallons

Actions:
Action Type: Release Disposition
Action Status: Reportable Release under MGL 21E
Action Date: 4/25/1995
Response Action Outcome: A permanent solution has been achieved. Contamination has been reduced to background or a threat of release has been eliminated.

Action Type: RLFA
Action Status: FOLFLD
Action Date: 4/25/1995
Response Action Outcome: A permanent solution has been achieved. Contamination has been reduced to background or a threat of release has been eliminated.

Action Type: Immediate Response Action
Action Status: Oral Approval of Plan or Action
Action Date: 4/25/1995
Response Action Outcome: A permanent solution has been achieved. Contamination has been reduced to background or a threat of release has been eliminated.

Action Type: A Notice sent to a Potentially Responsible Party (PRP)
Action Status: A MassDEP piece of correspondence was issued (approvals, NORs, etc.
Action Date: 4/28/1995
Response Action Outcome: A permanent solution has been achieved. Contamination has been reduced to background or a threat of release has been eliminated.

Map ID
Direction
Distance
Elevation

MAP FINDINGS

Site

Database(s)

EDR ID Number
EPA ID Number

LIPTONMART GREENFIELD #608 (Continued)

U002008065

Action Type: Response Action Outcome - RAO
Action Status: RAO Statement Received
Action Date: 6/26/1995
Response Action Outcome: A permanent solution has been achieved. Contamination has been reduced to background or a threat of release has been eliminated.

Action Type: RNF
Action Status: Reportable Release under MGL 21E
Action Date: 6/28/1995
Response Action Outcome: A permanent solution has been achieved. Contamination has been reduced to background or a threat of release has been eliminated.

Release Tracking Number/Current Status: 1-0018881 / DPS
Release Town: GREENFIELD
Notification Date: 09/30/2012
Category: TWO HR
Associated ID: 1-0018881
Current Status: Downgradient Property Status
Status Date: 03/28/2016
Phase: PHASE II
Response Action Outcome: -
Oil Or Haz Material: Oil
Location Type: COMMERCIAL
Source: UNKNOWN
Source: TANKDISP
Source: LINE
Source: UST

[Click here to access the MA DEP site for this facility:](#)

Chemicals:
Chemical: GASOLINE
Quantity: 10 gallons

Actions:
Action Type: RLFA
Action Status: FLDRAN
Action Date: 1/30/2013
Response Action Outcome: Not reported

Action Type: Compliance and Enforcement Action
Action Status: ACOP
Action Date: 1/6/2014
Response Action Outcome: Not reported

Action Type: Compliance and Enforcement Action
Action Status: ACOP
Action Date: 1/9/2014
Response Action Outcome: Not reported

Action Type: RLFA
Action Status: FLDRUN
Action Date: 10/1/2012
Response Action Outcome: Not reported

Map ID
Direction
Distance
Elevation

MAP FINDINGS

Site

Database(s)

EDR ID Number
EPA ID Number

LIPTONMART GREENFIELD #608 (Continued)

U002008065

Action Type:	Tier Classification
Action Status:	Legal Notice Published
Action Date:	10/10/2013
Response Action Outcome:	Not reported
Action Type:	RLFA
Action Status:	FLDRUN
Action Date:	10/2/2012
Response Action Outcome:	Not reported
Action Type:	A Notice sent to a Potentially Responsible Party (PRP)
Action Status:	A MassDEP piece of correspondence was issued (approvals, NORs, etc.
Action Date:	10/2/2012
Response Action Outcome:	Not reported
Action Type:	RLFA
Action Status:	FLDRAN
Action Date:	10/21/2015
Response Action Outcome:	Not reported
Action Type:	Response Action Outcome - RAO
Action Status:	Level III - Comprehensive Audit
Action Date:	10/28/2015
Response Action Outcome:	Not reported
Action Type:	An activity type that is related to an Audit
Action Status:	Notice of Non-compliance related to an Audit
Action Date:	10/28/2015
Response Action Outcome:	Not reported
Action Type:	RLFA
Action Status:	FOLOFF
Action Date:	10/3/2012
Response Action Outcome:	Not reported
Action Type:	Compliance and Enforcement Action
Action Status:	Notice of Enforcement Conference
Action Date:	10/3/2013
Response Action Outcome:	Not reported
Action Type:	Phase 1
Action Status:	Level I - Technical Screen Audit
Action Date:	10/31/2013
Response Action Outcome:	Not reported
Action Type:	RLFA
Action Status:	FLDRUN
Action Date:	10/4/2012
Response Action Outcome:	Not reported
Action Type:	RLFA
Action Status:	FLDRAN
Action Date:	10/4/2013
Response Action Outcome:	Not reported
Action Type:	Tier Classification
Action Status:	Transmittal, Notice, or Notification Received

Map ID
Direction
Distance
Elevation

MAP FINDINGS

Site

Database(s)

EDR ID Number
EPA ID Number

LIPTONMART GREENFIELD #608 (Continued)

U002008065

Action Date:	10/4/2013
Response Action Outcome:	Not reported
Action Type:	Tier Classification
Action Status:	Tier 2 Classification
Action Date:	10/4/2013
Response Action Outcome:	Not reported
Action Type:	Phase 1
Action Status:	Completion Statement Received
Action Date:	10/4/2013
Response Action Outcome:	Not reported
Action Type:	RLFA
Action Status:	FLDRUN
Action Date:	10/5/2012
Response Action Outcome:	Not reported
Action Type:	RNFE
Action Status:	Transmittal, Notice, or Notification Received
Action Date:	11/5/2012
Response Action Outcome:	Not reported
Action Type:	Immediate Response Action
Action Status:	Imminent Hazard Evaluation Received
Action Date:	11/6/2012
Response Action Outcome:	Not reported
Action Type:	Immediate Response Action
Action Status:	Written Plan Received
Action Date:	11/6/2012
Response Action Outcome:	Not reported
Action Type:	Tier Classification
Action Status:	RTN Linked to TCLASS Via IRA Completion Statement
Action Date:	11/8/2013
Response Action Outcome:	Not reported
Action Type:	Phase 2
Action Status:	Scope of Work Received
Action Date:	12/31/2013
Response Action Outcome:	Not reported
Action Type:	An activity type that is related to an Audit
Action Status:	Audit Follow-up Completion Statement Received
Action Date:	2/1/2016
Response Action Outcome:	Not reported
Action Type:	Response Action Outcome - RAO
Action Status:	Level I - Technical Screen Audit
Action Date:	2/19/2015
Response Action Outcome:	Not reported
Action Type:	Immediate Response Action
Action Status:	Completion Statement Received
Action Date:	2/19/2015
Response Action Outcome:	Not reported

Map ID
Direction
Distance
Elevation

MAP FINDINGS

Site

Database(s)

EDR ID Number
EPA ID Number

LIPTONMART GREENFIELD #608 (Continued)

U002008065

Action Type:	Response Action Outcome - RAO
Action Status:	TSNRCD
Action Date:	2/19/2015
Response Action Outcome:	Not reported
Action Type:	Immediate Response Action
Action Status:	Imminent Hazard Evaluation Received
Action Date:	2/4/2013
Response Action Outcome:	Not reported
Action Type:	Immediate Response Action
Action Status:	RMRINI
Action Date:	2/4/2013
Response Action Outcome:	Not reported
Action Type:	Immediate Response Action
Action Status:	Status or Interim Report Received
Action Date:	2/4/2013
Response Action Outcome:	Not reported
Action Type:	Immediate Response Action
Action Status:	Status or Interim Report Received
Action Date:	2/7/2014
Response Action Outcome:	Not reported
Action Type:	Immediate Response Action
Action Status:	RMRINT
Action Date:	2/7/2014
Response Action Outcome:	Not reported
Action Type:	Immediate Response Action
Action Status:	Imminent Hazard Evaluation Received
Action Date:	2/7/2014
Response Action Outcome:	Not reported
Action Type:	RLFA
Action Status:	FLDRAN
Action Date:	3/15/2013
Response Action Outcome:	Not reported
Action Type:	Downgradient Property Status
Action Status:	Transmittal, Notice, or Notification Received
Action Date:	3/28/2016
Response Action Outcome:	Not reported
Action Type:	Response Action Outcome - RAO
Action Status:	Level I - Technical Screen Audit
Action Date:	3/3/2015
Response Action Outcome:	Not reported
Action Type:	RLFA
Action Status:	FLDRUN
Action Date:	6/12/2013
Response Action Outcome:	Not reported
Action Type:	Immediate Response Action
Action Status:	Level I - Technical Screen Audit

Map ID
Direction
Distance
Elevation

MAP FINDINGS

Site

Database(s)

EDR ID Number
EPA ID Number

LIPTONMART GREENFIELD #608 (Continued)

U002008065

Action Date:	8/12/2014
Response Action Outcome:	Not reported
Action Type:	Compliance and Enforcement Action
Action Status:	Notice of Enforcement Conference
Action Date:	8/27/2013
Response Action Outcome:	Not reported
Action Type:	Immediate Response Action
Action Status:	Level I - Technical Screen Audit
Action Date:	8/4/2014
Response Action Outcome:	Not reported
Action Type:	Immediate Response Action
Action Status:	RMRINT
Action Date:	8/4/2014
Response Action Outcome:	Not reported
Action Type:	Immediate Response Action
Action Status:	Status or Interim Report Received
Action Date:	8/4/2014
Response Action Outcome:	Not reported
Action Type:	Immediate Response Action
Action Status:	Status or Interim Report Received
Action Date:	8/5/2013
Response Action Outcome:	Not reported
Action Type:	Immediate Response Action
Action Status:	RMRINT
Action Date:	8/5/2013
Response Action Outcome:	Not reported
Action Type:	An activity type that is related to an Audit
Action Status:	NOA
Action Date:	9/14/2015
Response Action Outcome:	Not reported
Action Type:	Response Action Outcome - RAO
Action Status:	Level III - Comprehensive Audit
Action Date:	9/14/2015
Response Action Outcome:	Not reported
Action Type:	Immediate Response Action
Action Status:	Oral Approval of Plan or Action
Action Date:	9/30/2012
Response Action Outcome:	Not reported
Action Type:	Release Disposition
Action Status:	Reportable Release under MGL 21E
Action Date:	9/30/2012
Response Action Outcome:	Not reported
Action Type:	RLFA
Action Status:	FLDD1A
Action Date:	9/30/2012
Response Action Outcome:	Not reported

Map ID
Direction
Distance
Elevation

MAP FINDINGS

Site

Database(s)

EDR ID Number
EPA ID Number

LIPTONMART GREENFIELD #608 (Continued)

U002008065

Release Tracking Number/Current Status: 1-0010837 / RAO
Release Town: GREENFIELD
Notification Date: 04/25/1995
Category: TWO HR
Associated ID: Not reported
Current Status: **Response Action Outcome**
Status Date: 06/26/1995
Phase: Not reported
Response Action Outcome: A1 - A permanent solution has been achieved. Contamination has been reduced to background or a threat of release has been eliminated.

Oil Or Haz Material: Oil
Location Type: WATERBODY
Location Type: COMMERCIAL
Source: PIPE
Source: VEHICLE

[Click here to access the MA DEP site for this facility:](#)

Chemicals:

Chemical: GASOLINE
Quantity: 17 gallons

Actions:

Action Type: Release Disposition
Action Status: Reportable Release under MGL 21E
Action Date: 4/25/1995
Response Action Outcome: A permanent solution has been achieved. Contamination has been reduced to background or a threat of release has been eliminated.

Action Type: RLFA
Action Status: FOLFLD
Action Date: 4/25/1995
Response Action Outcome: A permanent solution has been achieved. Contamination has been reduced to background or a threat of release has been eliminated.

Action Type: Immediate Response Action
Action Status: Oral Approval of Plan or Action
Action Date: 4/25/1995
Response Action Outcome: A permanent solution has been achieved. Contamination has been reduced to background or a threat of release has been eliminated.

Action Type: A Notice sent to a Potentially Responsible Party (PRP)
Action Status: A MassDEP piece of correspondence was issued (approvals, NORs, etc.
Action Date: 4/28/1995
Response Action Outcome: A permanent solution has been achieved. Contamination has been reduced to background or a threat of release has been eliminated.

Action Type: Response Action Outcome - RAO
Action Status: RAO Statement Received
Action Date: 6/26/1995
Response Action Outcome: A permanent solution has been achieved. Contamination has been reduced to background or a threat of release has been eliminated.

Action Type: RNF
Action Status: Reportable Release under MGL 21E
Action Date: 6/28/1995

Map ID
Direction
Distance
Elevation

MAP FINDINGS

Site

Database(s)

EDR ID Number
EPA ID Number

LIPTONMART GREENFIELD #608 (Continued)

U002008065

Response Action Outcome: A permanent solution has been achieved. Contamination has been reduced to background or a threat of release has been eliminated.

LUST:

Facility:

Release Tracking Number/Current Status: 1-0018881 / DPS
Status Date: 03/28/2016
Source Type: UST
Release Town: GREENFIELD
Notification Date: 09/30/2012
Category: TWO HR
Associated ID: 1-0018881
Phase: PHASE II
Response Action Outcome: -
Oil Or Haz Material: Oil

Location Type: COMMERCIAL
Source: UNKNOWN
Source: TANKDISP
Source: LINE
Source: UST

[Click here to access the MA DEP site for this facility:](#)

Chemicals:

Chemical: GASOLINE
Quantity: 10 gallons

Actions:

Action Type: RLFA
Action Status: FLDRAN
Action Date: 1/30/2013
Response Action Outcome: Not reported

Action Type: Compliance and Enforcement Action
Action Status: ACOP
Action Date: 1/6/2014
Response Action Outcome: Not reported

Action Type: Compliance and Enforcement Action
Action Status: ACOP
Action Date: 1/9/2014
Response Action Outcome: Not reported

Action Type: RLFA
Action Status: FLDRUN
Action Date: 10/1/2012
Response Action Outcome: Not reported

Action Type: Tier Classification
Action Status: Legal Notice Published
Action Date: 10/10/2013
Response Action Outcome: Not reported

Map ID
Direction
Distance
Elevation

MAP FINDINGS

Site

Database(s)

EDR ID Number
EPA ID Number

LIPTONMART GREENFIELD #608 (Continued)

U002008065

Action Type: RLFA
Action Status: FLDRUN
Action Date: 10/2/2012
Response Action Outcome: Not reported

Action Type: A Notice sent to a Potentially Responsible Party (PRP)
Action Status: A MassDEP piece of correspondence was issued (approvals, NORs, etc.)
Action Date: 10/2/2012
Response Action Outcome: Not reported

Action Type: RLFA
Action Status: FLDRAN
Action Date: 10/21/2015
Response Action Outcome: Not reported

Action Type: Response Action Outcome - RAO
Action Status: Level III - Comprehensive Audit
Action Date: 10/28/2015
Response Action Outcome: Not reported

Action Type: An activity type that is related to an Audit
Action Status: Notice of Non-compliance related to an Audit
Action Date: 10/28/2015
Response Action Outcome: Not reported

Action Type: RLFA
Action Status: FOLOFF
Action Date: 10/3/2012
Response Action Outcome: Not reported

Action Type: Compliance and Enforcement Action
Action Status: Notice of Enforcement Conference
Action Date: 10/3/2013
Response Action Outcome: Not reported

Action Type: Phase 1
Action Status: Level I - Technical Screen Audit
Action Date: 10/31/2013
Response Action Outcome: Not reported

Action Type: RLFA
Action Status: FLDRUN
Action Date: 10/4/2012
Response Action Outcome: Not reported

Action Type: RLFA
Action Status: FLDRAN
Action Date: 10/4/2013
Response Action Outcome: Not reported

Action Type: Tier Classification
Action Status: Transmittal, Notice, or Notification Received
Action Date: 10/4/2013
Response Action Outcome: Not reported

Action Type: Tier Classification
Action Status: Tier 2 Classification

Map ID
Direction
Distance
Elevation

MAP FINDINGS

Site

Database(s)

EDR ID Number
EPA ID Number

LIPTONMART GREENFIELD #608 (Continued)

U002008065

Action Date:	10/4/2013
Response Action Outcome:	Not reported
Action Type:	Phase 1
Action Status:	Completion Statement Received
Action Date:	10/4/2013
Response Action Outcome:	Not reported
Action Type:	RLFA
Action Status:	FLDRUN
Action Date:	10/5/2012
Response Action Outcome:	Not reported
Action Type:	RNFE
Action Status:	Transmittal, Notice, or Notification Received
Action Date:	11/5/2012
Response Action Outcome:	Not reported
Action Type:	Immediate Response Action
Action Status:	Imminent Hazard Evaluation Received
Action Date:	11/6/2012
Response Action Outcome:	Not reported
Action Type:	Immediate Response Action
Action Status:	Written Plan Received
Action Date:	11/6/2012
Response Action Outcome:	Not reported
Action Type:	Tier Classification
Action Status:	RTN Linked to TCLASS Via IRA Completion Statement
Action Date:	11/8/2013
Response Action Outcome:	Not reported
Action Type:	Phase 2
Action Status:	Scope of Work Received
Action Date:	12/31/2013
Response Action Outcome:	Not reported
Action Type:	An activity type that is related to an Audit
Action Status:	Audit Follow-up Completion Statement Received
Action Date:	2/1/2016
Response Action Outcome:	Not reported
Action Type:	Response Action Outcome - RAO
Action Status:	Level I - Technical Screen Audit
Action Date:	2/19/2015
Response Action Outcome:	Not reported
Action Type:	Immediate Response Action
Action Status:	Completion Statement Received
Action Date:	2/19/2015
Response Action Outcome:	Not reported
Action Type:	Response Action Outcome - RAO
Action Status:	TSNRCD
Action Date:	2/19/2015
Response Action Outcome:	Not reported

Map ID
Direction
Distance
Elevation

MAP FINDINGS

Site

Database(s)

EDR ID Number
EPA ID Number

LIPTONMART GREENFIELD #608 (Continued)

U002008065

Action Type:	Immediate Response Action
Action Status:	Imminent Hazard Evaluation Received
Action Date:	2/4/2013
Response Action Outcome:	Not reported
Action Type:	Immediate Response Action
Action Status:	RMRINI
Action Date:	2/4/2013
Response Action Outcome:	Not reported
Action Type:	Immediate Response Action
Action Status:	Status or Interim Report Received
Action Date:	2/4/2013
Response Action Outcome:	Not reported
Action Type:	Immediate Response Action
Action Status:	Status or Interim Report Received
Action Date:	2/7/2014
Response Action Outcome:	Not reported
Action Type:	Immediate Response Action
Action Status:	RMRINT
Action Date:	2/7/2014
Response Action Outcome:	Not reported
Action Type:	Immediate Response Action
Action Status:	Imminent Hazard Evaluation Received
Action Date:	2/7/2014
Response Action Outcome:	Not reported
Action Type:	RLFA
Action Status:	FLDRAN
Action Date:	3/15/2013
Response Action Outcome:	Not reported
Action Type:	Downgradient Property Status
Action Status:	Transmittal, Notice, or Notification Received
Action Date:	3/28/2016
Response Action Outcome:	Not reported
Action Type:	Response Action Outcome - RAO
Action Status:	Level I - Technical Screen Audit
Action Date:	3/3/2015
Response Action Outcome:	Not reported
Action Type:	RLFA
Action Status:	FLDRUN
Action Date:	6/12/2013
Response Action Outcome:	Not reported
Action Type:	Immediate Response Action
Action Status:	Level I - Technical Screen Audit
Action Date:	8/12/2014
Response Action Outcome:	Not reported
Action Type:	Compliance and Enforcement Action
Action Status:	Notice of Enforcement Conference

Map ID
Direction
Distance
Elevation

MAP FINDINGS

Site

Database(s)

EDR ID Number
EPA ID Number

LIPTONMART GREENFIELD #608 (Continued)

U002008065

Action Date:	8/27/2013
Response Action Outcome:	Not reported
Action Type:	Immediate Response Action
Action Status:	Level I - Technical Screen Audit
Action Date:	8/4/2014
Response Action Outcome:	Not reported
Action Type:	Immediate Response Action
Action Status:	RMRINT
Action Date:	8/4/2014
Response Action Outcome:	Not reported
Action Type:	Immediate Response Action
Action Status:	Status or Interim Report Received
Action Date:	8/4/2014
Response Action Outcome:	Not reported
Action Type:	Immediate Response Action
Action Status:	Status or Interim Report Received
Action Date:	8/5/2013
Response Action Outcome:	Not reported
Action Type:	Immediate Response Action
Action Status:	RMRINT
Action Date:	8/5/2013
Response Action Outcome:	Not reported
Action Type:	An activity type that is related to an Audit
Action Status:	NOA
Action Date:	9/14/2015
Response Action Outcome:	Not reported
Action Type:	Response Action Outcome - RAO
Action Status:	Level III - Comprehensive Audit
Action Date:	9/14/2015
Response Action Outcome:	Not reported
Action Type:	Immediate Response Action
Action Status:	Oral Approval of Plan or Action
Action Date:	9/30/2012
Response Action Outcome:	Not reported
Action Type:	Release Disposition
Action Status:	Reportable Release under MGL 21E
Action Date:	9/30/2012
Response Action Outcome:	Not reported
Action Type:	RLFA
Action Status:	FLDD1A
Action Date:	9/30/2012
Response Action Outcome:	Not reported

UST:

Facility:

Map ID
Direction
Distance
Elevation

MAP FINDINGS

Site

Database(s)

EDR ID Number
EPA ID Number

LIPTONMART GREENFIELD #608 (Continued)

U002008065

Facility ID: 6122
Owner Id: 10636
Owner: LIPTON INC
Owner Address: 705-A LAKEVIEW PLAZA BLVD
Owner City,St,Zip: WORTHINGTON, OH 43085
Telephone: 4137750002
Description: Retail Motor Vehicle Fuel
Facility address 2: Not reported
Owner address 2: Not reported
Latitude: 42.58446
Longitude: -72.61599
Contact name: Michael Lipton
Contact address1: PO Box 1149
Contact address2: 458 South St
Contact city: Pittsfield
Contact state: MA
Contact zip: 01202
Contact email: mike@liptonenergy.com
Update: 2016-01-07 00:00:00
Update by: Michael Lipton
Fac status: OPEN

Tank ID: 1
Tank Status: **Tank Removed**
Status Date: 06/01/1998
Date Installed: 10/25/1974
Capacity: 10000
Contents: Gasoline
Tank Usage: Not reported
Tank Leak Detection: Manual Tank Gauging (1,000G or more capacity tank)
Pipe Leak Detection: Quarterly visual inspection and annual product line tightness test
Latitude: Not reported
Longitude: Not reported
Tank construct: Single-walled metal tank (cathodic protection required)
Pipe construct: Single-walled metal (Corrosion protection required)
Ptype: Not reported
Number of compartment: Not reported
Pipe install date: Not reported
Pipe leak install date: Not reported
Submersible sump: N
Submersible sump install date: Not reported
Turbine sump: N
Turbine sump sensor: N
Intermediate sump: N
Intermediate sump sensor: N
Spill bucket installed date: Not reported
Spill bucket sensor: N
Overfill protect install: Not reported
Overfill protect type: Not reported
Automatic line leak detect: Not reported
Tank corrosion type: Not reported
Leak corrosion type: Not reported

Tank ID: 10
Tank Status: **Tank Removed**

Map ID
Direction
Distance
Elevation

MAP FINDINGS

Site

Database(s)

EDR ID Number
EPA ID Number

LIPTONMART GREENFIELD #608 (Continued)

U002008065

Status Date: 09/10/2013
Date Installed: 01/01/1992
Capacity: 3000
Contents: Diesel
Tank Usage: Motor Vehi
Tank Leak Detection: In-Tank Monitoring System
Pipe Leak Detection: Continuous Interstitial Space Monitoring
Latitude: Not reported
Longitude: Not reported
Tank construct: Single-walled metal tank (cathodic protection required)
Pipe construct: Double-walled non-corrodible material (No corrosion protection required)
Ptype: Not reported
Number of compartment: Not reported
Pipe install date: Not reported
Pipe leak install date: Not reported
Submersible sump: N
Submersible sump install date: Not reported
Turbine sump: N
Turbine sump sensor: N
Intermediate sump: N
Intermediate sump sensor: N
Spill bucket installed date: Not reported
Spill bucket sensor: N
Overfill protect install: Not reported
Overfill protect type: Not reported
Automatic line leak detect: Not reported
Tank corrosion type: Not reported
Leak corrosion type: Not reported

Tank ID: 2
Tank Status: Tank Removed
Status Date: 06/01/1998
Date Installed: 06/06/1980
Capacity: 10000
Contents: Gasoline
Tank Usage: Not reported
Tank Leak Detection: Manual Tank Gauging (1,000G or more capacity tank)
Pipe Leak Detection: Quarterly visual inspection and annual product line tightness test
Latitude: Not reported
Longitude: Not reported
Tank construct: Single-walled metal tank (cathodic protection required)
Pipe construct: Not reported
Ptype: Not reported
Number of compartment: Not reported
Pipe install date: Not reported
Pipe leak install date: Not reported
Submersible sump: N
Submersible sump install date: Not reported
Turbine sump: N
Turbine sump sensor: N
Intermediate sump: N
Intermediate sump sensor: N
Spill bucket installed date: Not reported
Spill bucket sensor: N
Overfill protect install: Not reported
Overfill protect type: Not reported

Map ID
Direction
Distance
Elevation

MAP FINDINGS

Site

Database(s)

EDR ID Number
EPA ID Number

LIPTONMART GREENFIELD #608 (Continued)

U002008065

Automatic line leak detect: Not reported
Tank corrosion type: Not reported
Leak corrosion type: Not reported

Tank ID: 3
Tank Status: Tank Removed
Status Date: 06/01/1998
Date Installed: 07/08/1981
Capacity: 10000
Contents: Gasoline
Tank Usage: Not reported
Tank Leak Detection: Manual Tank Gauging (1,000G or more capacity tank)
Pipe Leak Detection: Quarterly visual inspection and annual product line tightness test
Latitude: Not reported
Longitude: Not reported
Tank construct: Single-walled metal tank (cathodic protection required)
Pipe construct: Single-walled metal (Corrosion protection required)
Ptype: Not reported
Number of compartment: Not reported
Pipe install date: Not reported
Pipe leak install date: Not reported
Submersible sump: N
Submersible sump install date: Not reported
Turbine sump: N
Turbine sump sensor: N
Intermediate sump: N
Intermediate sump sensor: N
Spill bucket installed date: Not reported
Spill bucket sensor: N
Overfill protect install: Not reported
Overfill protect type: Not reported
Automatic line leak detect: Not reported
Tank corrosion type: Not reported
Leak corrosion type: Not reported

Tank ID: 4
Tank Status: Tank Removed
Status Date: 06/01/1998
Date Installed: 10/08/1983
Capacity: 6000
Contents: Gasoline
Tank Usage: Not reported
Tank Leak Detection: Manual Tank Gauging (1,000G or more capacity tank)
Pipe Leak Detection: Quarterly visual inspection and annual product line tightness test
Latitude: Not reported
Longitude: Not reported
Tank construct: Single-walled metal tank (cathodic protection required)
Pipe construct: Single-walled metal (Corrosion protection required)
Ptype: Not reported
Number of compartment: Not reported
Pipe install date: Not reported
Pipe leak install date: Not reported
Submersible sump: N
Submersible sump install date: Not reported
Turbine sump: N

Map ID
Direction
Distance
Elevation

MAP FINDINGS

Site

Database(s)

EDR ID Number
EPA ID Number

LIPTONMART GREENFIELD #608 (Continued)

U002008065

Turbine sump sensor: N
Intermediate sump: N
Intermediate sump sensor: N
Spill bucket installed date: Not reported
Spill bucket sensor: N
Overfill protect install: Not reported
Overfill protect type: Not reported
Automatic line leak detect: Not reported
Tank corrosion type: Not reported
Leak corrosion type: Not reported

Tank ID: 5
Tank Status: Tank Removed
Status Date: 01/01/1992
Date Installed: 01/06/1982
Capacity: 10000
Contents: Diesel
Tank Usage: Motor Vehi
Tank Leak Detection: In-Tank Monitoring System
Pipe Leak Detection: Quarterly visual inspection and annual product line tightness test
Latitude: Not reported
Longitude: Not reported
Tank construct: Single-walled metal tank (cathodic protection required)
Pipe construct: Single-walled metal (Corrosion protection required)
Ptype: Not reported
Number of compartment: Not reported
Pipe install date: Not reported
Pipe leak install date: Not reported
Submersible sump: N
Submersible sump install date: Not reported
Turbine sump: N
Turbine sump sensor: N
Intermediate sump: N
Intermediate sump sensor: N
Spill bucket installed date: Not reported
Spill bucket sensor: N
Overfill protect install: Not reported
Overfill protect type: Not reported
Automatic line leak detect: Not reported
Tank corrosion type: Not reported
Leak corrosion type: Not reported

Tank ID: 6
Tank Status: Tank Removed
Status Date: 01/01/1992
Date Installed: 12/10/1985
Capacity: 3000
Contents: Kerosene
Tank Usage: Not reported
Tank Leak Detection: Manual Tank Gauging (1,000G or more capacity tank)
Pipe Leak Detection: Quarterly visual inspection and annual product line tightness test
Latitude: Not reported
Longitude: Not reported
Tank construct: Single-walled metal tank (cathodic protection required)
Pipe construct: Single-walled metal (Corrosion protection required)

Map ID
Direction
Distance
Elevation

MAP FINDINGS

Site

Database(s)

EDR ID Number
EPA ID Number

LIPTONMART GREENFIELD #608 (Continued)

U002008065

Ptype: Not reported
Number of compartment: Not reported
Pipe install date: Not reported
Pipe leak install date: Not reported
Submersible sump: N
Submersible sump install date: Not reported
Turbine sump: N
Turbine sump sensor: N
Intermediate sump: N
Intermediate sump sensor: N
Spill bucket installed date: Not reported
Spill bucket sensor: N
Overfill protect install: Not reported
Overfill protect type: Not reported
Automatic line leak detect: Not reported
Tank corrosion type: Not reported
Leak corrosion type: Not reported

Tank ID: 7
Tank Status: In Use
Status Date: Not reported
Date Installed: 06/01/1998
Capacity: 15000
Contents: Gasoline
Tank Usage: Motor Vehi
Tank Leak Detection: Continuous Interstitial Monitoring
Pipe Leak Detection: Continuous Interstitial Space Monitoring
Latitude: Not reported
Longitude: Not reported
Tank construct: Double-walled metal tank (cathodic protection required)
Pipe construct: Double-walled non-corrodible material (No corrosion protection required)
Ptype: Pressurized piping system with mechanical automatic line leak detection
Number of compartment: Not reported
Pipe install date: 06/01/1998
Pipe leak install date: Not reported
Submersible sump: Y
Submersible sump install date: Not reported
Turbine sump: Y
Turbine sump sensor: Y
Intermediate sump: N
Intermediate sump sensor: N
Spill bucket installed date: Not reported
Spill bucket sensor: N
Overfill protect install: Not reported
Overfill protect type: Automatic shut-off valve
Automatic line leak detect: Not reported
Tank corrosion type: Manufactured Sacrificial Anode (Galvanic) System
Leak corrosion type: Not reported

Tank ID: 8
Tank Status: In Use
Status Date: Not reported
Date Installed: 06/01/1998
Capacity: 15000
Contents: Gasoline

Map ID
Direction
Distance
Elevation

MAP FINDINGS

Site

Database(s)

EDR ID Number
EPA ID Number

LIPTONMART GREENFIELD #608 (Continued)

U002008065

Tank Usage: Motor Vehi
Tank Leak Detection: Continuous Interstitial Monitoring
Pipe Leak Detection: Continuous Interstitial Space Monitoring
Latitude: Not reported
Longitude: Not reported
Tank construct: Double-walled metal tank (cathodic protection required)
Pipe construct: Double-walled non-corrodible material (No corrosion protection required)
Ptype: Pressurized piping system with mechanical automatic line leak detection
Number of compartment: Not reported
Pipe install date: 06/01/1998
Pipe leak install date: Not reported
Submersible sump: Y
Submersible sump install date: Not reported
Turbine sump: Y
Turbine sump sensor: Y
Intermediate sump: N
Intermediate sump sensor: N
Spill bucket installed date: Not reported
Spill bucket sensor: N
Overfill protect install: Not reported
Overfill protect type: Automatic shut-off valve
Automatic line leak detect: Not reported
Tank corrosion type: Manufactured Sacrificial Anode (Galvanic) System
Leak corrosion type: Not reported

Tank ID: 9
Tank Status: In Use
Status Date: Not reported
Date Installed: 01/01/1992
Capacity: 10000
Contents: Diesel
Tank Usage: Motor Vehi
Tank Leak Detection: Continuous Interstitial Monitoring
Pipe Leak Detection: Continuous Interstitial Space Monitoring
Latitude: Not reported
Longitude: Not reported
Tank construct: Double-walled metal tank (cathodic protection required)
Pipe construct: Double-walled non-corrodible material (No corrosion protection required)
Ptype: Pressurized piping system with mechanical automatic line leak detection
Number of compartment: Not reported
Pipe install date: 01/01/1992
Pipe leak install date: Not reported
Submersible sump: Y
Submersible sump install date: Not reported
Turbine sump: Y
Turbine sump sensor: Y
Intermediate sump: N
Intermediate sump sensor: N
Spill bucket installed date: Not reported
Spill bucket sensor: N
Overfill protect install: Not reported
Overfill protect type: Automatic shut-off valve
Automatic line leak detect: Not reported
Tank corrosion type: Manufactured Sacrificial Anode (Galvanic) System
Leak corrosion type: Not reported

Map ID
Direction
Distance
Elevation

MAP FINDINGS

Site

Database(s)

EDR ID Number
EPA ID Number

LIPTONMART GREENFIELD #608 (Continued)

U002008065

Release:

Release Tracking Number/Current Status: 1-0010837 / RAO
Primary ID: Not reported
Official City: GREENFIELD
Notification: 04/25/1995
Category: TWO HR
Status Date: 06/26/1995
Phase: Not reported
Response Action Outcome: A1 - A permanent solution has been achieved. Contamination has been reduced to background or a threat of release has been eliminated.
Oil / Haz Material Type: Oil

[Click here to access the MA DEP site for this facility:](#)

Actions:

Action Type: Release Disposition
Action Status: Reportable Release under MGL 21E
Action Date: 4/25/1995
Response Action Outcome: A permanent solution has been achieved. Contamination has been reduced to background or a threat of release has been eliminated.

Action Type: RLFA
Action Status: FOLFLD
Action Date: 4/25/1995
Response Action Outcome: A permanent solution has been achieved. Contamination has been reduced to background or a threat of release has been eliminated.

Action Type: Immediate Response Action
Action Status: Oral Approval of Plan or Action
Action Date: 4/25/1995
Response Action Outcome: A permanent solution has been achieved. Contamination has been reduced to background or a threat of release has been eliminated.

Action Type: A Notice sent to a Potentially Responsible Party (PRP)
Action Status: A MassDEP piece of correspondence was issued (approvals, NORs, etc.
Action Date: 4/28/1995
Response Action Outcome: A permanent solution has been achieved. Contamination has been reduced to background or a threat of release has been eliminated.

Action Type: Response Action Outcome - RAO
Action Status: RAO Statement Received
Action Date: 6/26/1995
Response Action Outcome: A permanent solution has been achieved. Contamination has been reduced to background or a threat of release has been eliminated.

Action Type: RNF
Action Status: Reportable Release under MGL 21E
Action Date: 6/28/1995
Response Action Outcome: A permanent solution has been achieved. Contamination has been reduced to background or a threat of release has been eliminated.

Chemicals:

Chemical: GASOLINE
Quantity: 17 gallons
Location Type: WATERBODY
Location Type: COMMERCIAL

Map ID
Direction
Distance
Elevation

MAP FINDINGS

Site

Database(s)

EDR ID Number
EPA ID Number

LIPTONMART GREENFIELD #608 (Continued)

U002008065

Source: PIPE
Source: VEHICLE

Release Tracking Number/Current Status: 1-0018881 / DPS
Primary ID: 1-0018881
Official City: GREENFIELD
Notification: 09/30/2012
Category: TWO HR
Status Date: 03/28/2016
Phase: PHASE II
Response Action Outcome: -
Oil / Haz Material Type: Oil

[Click here to access the MA DEP site for this facility:](#)

Actions:

Action Type: RLFA
Action Status: FLDRAN
Action Date: 1/30/2013
Response Action Outcome: Not reported

Action Type: Compliance and Enforcement Action
Action Status: ACOP
Action Date: 1/6/2014
Response Action Outcome: Not reported

Action Type: Compliance and Enforcement Action
Action Status: ACOP
Action Date: 1/9/2014
Response Action Outcome: Not reported

Action Type: RLFA
Action Status: FLDRUN
Action Date: 10/1/2012
Response Action Outcome: Not reported

Action Type: Tier Classification
Action Status: Legal Notice Published
Action Date: 10/10/2013
Response Action Outcome: Not reported

Action Type: RLFA
Action Status: FLDRUN
Action Date: 10/2/2012
Response Action Outcome: Not reported

Action Type: A Notice sent to a Potentially Responsible Party (PRP)
Action Status: A MassDEP piece of correspondence was issued (approvals, NORs, etc.
Action Date: 10/2/2012
Response Action Outcome: Not reported

Action Type: RLFA
Action Status: FLDRAN
Action Date: 10/21/2015
Response Action Outcome: Not reported

Action Type: Response Action Outcome - RAO

Map ID
Direction
Distance
Elevation

MAP FINDINGS

Site

Database(s)

EDR ID Number
EPA ID Number

LIPTONMART GREENFIELD #608 (Continued)

U002008065

Action Status:	Level III - Comprehensive Audit
Action Date:	10/28/2015
Response Action Outcome:	Not reported
Action Type:	An activity type that is related to an Audit
Action Status:	Notice of Non-compliance related to an Audit
Action Date:	10/28/2015
Response Action Outcome:	Not reported
Action Type:	RLFA
Action Status:	FOLOFF
Action Date:	10/3/2012
Response Action Outcome:	Not reported
Action Type:	Compliance and Enforcement Action
Action Status:	Notice of Enforcement Conference
Action Date:	10/3/2013
Response Action Outcome:	Not reported
Action Type:	Phase 1
Action Status:	Level I - Technical Screen Audit
Action Date:	10/31/2013
Response Action Outcome:	Not reported
Action Type:	RLFA
Action Status:	FLDRUN
Action Date:	10/4/2012
Response Action Outcome:	Not reported
Action Type:	RLFA
Action Status:	FLDRAN
Action Date:	10/4/2013
Response Action Outcome:	Not reported
Action Type:	Tier Classification
Action Status:	Transmittal, Notice, or Notification Received
Action Date:	10/4/2013
Response Action Outcome:	Not reported
Action Type:	Tier Classification
Action Status:	Tier 2 Classification
Action Date:	10/4/2013
Response Action Outcome:	Not reported
Action Type:	Phase 1
Action Status:	Completion Statement Received
Action Date:	10/4/2013
Response Action Outcome:	Not reported
Action Type:	RLFA
Action Status:	FLDRUN
Action Date:	10/5/2012
Response Action Outcome:	Not reported
Action Type:	RNFE
Action Status:	Transmittal, Notice, or Notification Received
Action Date:	11/5/2012

Map ID
Direction
Distance
Elevation

MAP FINDINGS

Site

Database(s)

EDR ID Number
EPA ID Number

LIPTONMART GREENFIELD #608 (Continued)

U002008065

Response Action Outcome:	Not reported
Action Type:	Immediate Response Action
Action Status:	Imminent Hazard Evaluation Received
Action Date:	11/6/2012
Response Action Outcome:	Not reported
Action Type:	Immediate Response Action
Action Status:	Written Plan Received
Action Date:	11/6/2012
Response Action Outcome:	Not reported
Action Type:	Tier Classification
Action Status:	RTN Linked to TCLASS Via IRA Completion Statement
Action Date:	11/8/2013
Response Action Outcome:	Not reported
Action Type:	Phase 2
Action Status:	Scope of Work Received
Action Date:	12/31/2013
Response Action Outcome:	Not reported
Action Type:	An activity type that is related to an Audit
Action Status:	Audit Follow-up Completion Statement Received
Action Date:	2/1/2016
Response Action Outcome:	Not reported
Action Type:	Response Action Outcome - RAO
Action Status:	Level I - Technical Screen Audit
Action Date:	2/19/2015
Response Action Outcome:	Not reported
Action Type:	Immediate Response Action
Action Status:	Completion Statement Received
Action Date:	2/19/2015
Response Action Outcome:	Not reported
Action Type:	Response Action Outcome - RAO
Action Status:	TSNRCD
Action Date:	2/19/2015
Response Action Outcome:	Not reported
Action Type:	Immediate Response Action
Action Status:	Imminent Hazard Evaluation Received
Action Date:	2/4/2013
Response Action Outcome:	Not reported
Action Type:	Immediate Response Action
Action Status:	RMRINI
Action Date:	2/4/2013
Response Action Outcome:	Not reported
Action Type:	Immediate Response Action
Action Status:	Status or Interim Report Received
Action Date:	2/4/2013
Response Action Outcome:	Not reported

Map ID
Direction
Distance
Elevation

MAP FINDINGS

Site

Database(s)

EDR ID Number
EPA ID Number

LIPTONMART GREENFIELD #608 (Continued)

U002008065

Action Type:	Immediate Response Action
Action Status:	Status or Interim Report Received
Action Date:	2/7/2014
Response Action Outcome:	Not reported
Action Type:	Immediate Response Action
Action Status:	RMRINT
Action Date:	2/7/2014
Response Action Outcome:	Not reported
Action Type:	Immediate Response Action
Action Status:	Imminent Hazard Evaluation Received
Action Date:	2/7/2014
Response Action Outcome:	Not reported
Action Type:	RLFA
Action Status:	FLDRAN
Action Date:	3/15/2013
Response Action Outcome:	Not reported
Action Type:	Downgradient Property Status
Action Status:	Transmittal, Notice, or Notification Received
Action Date:	3/28/2016
Response Action Outcome:	Not reported
Action Type:	Response Action Outcome - RAO
Action Status:	Level I - Technical Screen Audit
Action Date:	3/3/2015
Response Action Outcome:	Not reported
Action Type:	RLFA
Action Status:	FLDRUN
Action Date:	6/12/2013
Response Action Outcome:	Not reported
Action Type:	Immediate Response Action
Action Status:	Level I - Technical Screen Audit
Action Date:	8/12/2014
Response Action Outcome:	Not reported
Action Type:	Compliance and Enforcement Action
Action Status:	Notice of Enforcement Conference
Action Date:	8/27/2013
Response Action Outcome:	Not reported
Action Type:	Immediate Response Action
Action Status:	Level I - Technical Screen Audit
Action Date:	8/4/2014
Response Action Outcome:	Not reported
Action Type:	Immediate Response Action
Action Status:	RMRINT
Action Date:	8/4/2014
Response Action Outcome:	Not reported
Action Type:	Immediate Response Action
Action Status:	Status or Interim Report Received

Map ID
Direction
Distance
Elevation

MAP FINDINGS

Site

Database(s)

EDR ID Number
EPA ID Number

LIPTONMART GREENFIELD #608 (Continued)

U002008065

Action Date: 8/4/2014
Response Action Outcome: Not reported

Action Type: Immediate Response Action
Action Status: Status or Interim Report Received
Action Date: 8/5/2013
Response Action Outcome: Not reported

Action Type: Immediate Response Action
Action Status: RMRINT
Action Date: 8/5/2013
Response Action Outcome: Not reported

Action Type: An activity type that is related to an Audit
Action Status: NOA
Action Date: 9/14/2015
Response Action Outcome: Not reported

Action Type: Response Action Outcome - RAO
Action Status: Level III - Comprehensive Audit
Action Date: 9/14/2015
Response Action Outcome: Not reported

Action Type: Immediate Response Action
Action Status: Oral Approval of Plan or Action
Action Date: 9/30/2012
Response Action Outcome: Not reported

Action Type: Release Disposition
Action Status: Reportable Release under MGL 21E
Action Date: 9/30/2012
Response Action Outcome: Not reported

Action Type: RLFA
Action Status: FLDD1A
Action Date: 9/30/2012
Response Action Outcome: Not reported

Chemicals:
Chemical: GASOLINE
Quantity: 10 gallons
Location Type: COMMERCIAL
Source: UNKNOWN
Source: TANKDISP
Source: LINE
Source: UST

MA Financial Assurance 2:
Facility Id: 6122
Description: Gas Station
Work Phone: (802) 254-6095

HW GEN:
EPA Id: MV5087713132
RCRA Generator Status: VSQG
State Generator Status: VQG-MA

Map ID
Direction
Distance
Elevation

MAP FINDINGS

Site

Database(s)

EDR ID Number
EPA ID Number

100
West
1/2-1
0.827 mi.
4366 ft.

NEWTON STREET AREA
MOHAWK TRL
GREENFIELD, MA 01301

MA SHWS
MA RELEASE
S100361341
N/A

Relative:
Lower

Actual:
171 ft.

SHWS:

Release Tracking Number/Current Status: 1-0000959 / PENNFA
Release Town: GREENFIELD
Notification Date: 04/15/1992
Category: NONE
Associated ID: Not reported
Current Status: Pending No Further Action
Status Date: 05/15/1996
Phase: Not reported
Response Action Outcome: -
Oil Or Haz Material: Not reported

[Click here to access the MA DEP site for this facility:](#)

Chemicals:

Chemical: UNKNOWN
Quantity: Not reported

Actions:

Action Type: Release Disposition
Action Status: Valid Transition Site
Action Date: 4/15/1992
Response Action Outcome: Not reported

Action Type: TREGS
Action Status: PENNFA
Action Date: 5/15/1996
Response Action Outcome: Not reported

Release:

Release Tracking Number/Current Status: 1-0000959 / PENNFA
Primary ID: Not reported
Official City: GREENFIELD
Notification: 04/15/1992
Category: NONE
Status Date: 05/15/1996
Phase: Not reported
Response Action Outcome: -
Oil / Haz Material Type: Not reported

[Click here to access the MA DEP site for this facility:](#)

Actions:

Action Type: Release Disposition
Action Status: Valid Transition Site
Action Date: 4/15/1992
Response Action Outcome: Not reported

Action Type: TREGS
Action Status: PENNFA

Map ID
Direction
Distance
Elevation

MAP FINDINGS

Site

Database(s)

EDR ID Number
EPA ID Number

NEWTON STREET AREA (Continued)

S100361341

Action Date: 5/15/1996
Response Action Outcome: Not reported

Chemicals:
Chemical: UNKNOWN
Quantity: Not reported

101
NNW
1/2-1
0.851 mi.
4493 ft.

**ROAD SURFACE AND SIDE WALK
232 CONWAY STREET
GREENFIELD, MA**

**MA SHWS S113804981
MA RELEASE N/A**

**Relative:
Lower**

**Actual:
239 ft.**

SHWS:
Release Tracking Number/Current Status: 1-0019095 / RAO
Release Town: GREENFIELD
Notification Date: 05/24/2013
Category: TWO HR
Associated ID: Not reported
Current Status: **Response Action Outcome**
Status Date: 06/26/2013
Phase: Not reported
Response Action Outcome: A2 - A permanent solution has been achieved. Contamination has not been reduced to background.

Oil Or Haz Material: Oil
Location Type: ROADWAY
Location Type: RESIDENTIAL
Source: VEHICLE
Source: HOSE

[Click here to access the MA DEP site for this facility:](#)

Chemicals:
Chemical: HYDRAULIC FLUID
Quantity: 20 gallons

Actions:
Action Type: Compliance and Enforcement Action
Action Status: ACOP
Action Date: 11/27/2013
Response Action Outcome: A permanent solution has been achieved. Contamination has not been reduced to background.

Action Type: Immediate Response Action
Action Status: Oral Approval of Plan or Action
Action Date: 5/24/2013
Response Action Outcome: A permanent solution has been achieved. Contamination has not been reduced to background.

Action Type: RLFA
Action Status: FLDD1A
Action Date: 5/24/2013
Response Action Outcome: A permanent solution has been achieved. Contamination has not been reduced to background.

Action Type: Release Disposition

Map ID
Direction
Distance
Elevation

MAP FINDINGS

Site

Database(s)

EDR ID Number
EPA ID Number

ROAD SURFACE AND SIDE WALK (Continued)

S113804981

Action Status:	Reportable Release under MGL 21E
Action Date:	5/24/2013
Response Action Outcome:	A permanent solution has been achieved. Contamination has not been reduced to background.
Action Type:	A Notice sent to a Potentially Responsible Party (PRP)
Action Status:	A MassDEP piece of correspondence was issued (approvals, NORs, etc.
Action Date:	5/29/2013
Response Action Outcome:	A permanent solution has been achieved. Contamination has not been reduced to background.
Action Type:	BOL
Action Status:	Transmittal, Notice, or Notification Received
Action Date:	5/29/2013
Response Action Outcome:	A permanent solution has been achieved. Contamination has not been reduced to background.
Action Type:	BOL
Action Status:	SHPFAC
Action Date:	6/17/2013
Response Action Outcome:	A permanent solution has been achieved. Contamination has not been reduced to background.
Action Type:	Response Action Outcome - RAO
Action Status:	RAO Statement Received
Action Date:	6/26/2013
Response Action Outcome:	A permanent solution has been achieved. Contamination has not been reduced to background.
Action Type:	RNFE
Action Status:	Transmittal, Notice, or Notification Received
Action Date:	6/26/2013
Response Action Outcome:	A permanent solution has been achieved. Contamination has not been reduced to background.
Action Type:	Compliance and Enforcement Action
Action Status:	Notice of Enforcement Conference
Action Date:	7/17/2013
Response Action Outcome:	A permanent solution has been achieved. Contamination has not been reduced to background.
Action Type:	Response Action Outcome - RAO
Action Status:	Level I - Technical Screen Audit
Action Date:	8/20/2013
Response Action Outcome:	A permanent solution has been achieved. Contamination has not been reduced to background.
Release Tracking Number/Current Status:	1-0019095 / RAO
Release Town:	GREENFIELD
Notification Date:	05/24/2013
Category:	TWO HR
Associated ID:	Not reported
Current Status:	Response Action Outcome
Status Date:	06/26/2013
Phase:	Not reported
Response Action Outcome:	A2 - A permanent solution has been achieved. Contamination has not

Map ID
Direction
Distance
Elevation

MAP FINDINGS

Site

Database(s)

EDR ID Number
EPA ID Number

ROAD SURFACE AND SIDE WALK (Continued)

S113804981

Oil Or Haz Material: been reduced to background.
Location Type: Oil
Location Type: ROADWAY
Source: RESIDENTIAL
Source: VEHICLE
Source: HOSE

[Click here to access the MA DEP site for this facility:](#)

Chemicals:

Chemical: HYDRAULIC FLUID
Quantity: 20 gallons

Actions:

Action Type: Compliance and Enforcement Action
Action Status: ACOP
Action Date: 11/27/2013
Response Action Outcome: A permanent solution has been achieved. Contamination has not been reduced to background.

Action Type: Immediate Response Action
Action Status: Oral Approval of Plan or Action
Action Date: 5/24/2013
Response Action Outcome: A permanent solution has been achieved. Contamination has not been reduced to background.

Action Type: RLFA
Action Status: FLDD1A
Action Date: 5/24/2013
Response Action Outcome: A permanent solution has been achieved. Contamination has not been reduced to background.

Action Type: Release Disposition
Action Status: Reportable Release under MGL 21E
Action Date: 5/24/2013
Response Action Outcome: A permanent solution has been achieved. Contamination has not been reduced to background.

Action Type: A Notice sent to a Potentially Responsible Party (PRP)
Action Status: A MassDEP piece of correspondence was issued (approvals, NORs, etc.
Action Date: 5/29/2013
Response Action Outcome: A permanent solution has been achieved. Contamination has not been reduced to background.

Action Type: BOL
Action Status: Transmittal, Notice, or Notification Received
Action Date: 5/29/2013
Response Action Outcome: A permanent solution has been achieved. Contamination has not been reduced to background.

Action Type: BOL
Action Status: SHPFAC
Action Date: 6/17/2013
Response Action Outcome: A permanent solution has been achieved. Contamination has not been reduced to background.

Map ID
Direction
Distance
Elevation

MAP FINDINGS

Site

Database(s)

EDR ID Number
EPA ID Number

ROAD SURFACE AND SIDE WALK (Continued)

S113804981

Action Type: Response Action Outcome - RAO
Action Status: RAO Statement Received
Action Date: 6/26/2013
Response Action Outcome: A permanent solution has been achieved. Contamination has not been reduced to background.

Action Type: RNFE
Action Status: Transmittal, Notice, or Notification Received
Action Date: 6/26/2013
Response Action Outcome: A permanent solution has been achieved. Contamination has not been reduced to background.

Action Type: Compliance and Enforcement Action
Action Status: Notice of Enforcement Conference
Action Date: 7/17/2013
Response Action Outcome: A permanent solution has been achieved. Contamination has not been reduced to background.

Action Type: Response Action Outcome - RAO
Action Status: Level I - Technical Screen Audit
Action Date: 8/20/2013
Response Action Outcome: A permanent solution has been achieved. Contamination has not been reduced to background.

Release:

Release Tracking Number/Current Status: 1-0019095 / RAO
Primary ID: Not reported
Official City: GREENFIELD
Notification: 05/24/2013
Category: TWO HR
Status Date: 06/26/2013
Phase: Not reported
Response Action Outcome: A2 - A permanent solution has been achieved. Contamination has not been reduced to background.
Oil / Haz Material Type: Oil

Click here to access the MA DEP site for this facility:

Actions:

Action Type: Compliance and Enforcement Action
Action Status: ACOP
Action Date: 11/27/2013
Response Action Outcome: A permanent solution has been achieved. Contamination has not been reduced to background.

Action Type: Immediate Response Action
Action Status: Oral Approval of Plan or Action
Action Date: 5/24/2013
Response Action Outcome: A permanent solution has been achieved. Contamination has not been reduced to background.

Action Type: RLFA
Action Status: FLDD1A
Action Date: 5/24/2013
Response Action Outcome: A permanent solution has been achieved. Contamination has not been

Map ID
Direction
Distance
Elevation

MAP FINDINGS

Site

Database(s)

EDR ID Number
EPA ID Number

ROAD SURFACE AND SIDE WALK (Continued)

S113804981

reduced to background.

Action Type: Release Disposition
Action Status: Reportable Release under MGL 21E
Action Date: 5/24/2013
Response Action Outcome: A permanent solution has been achieved. Contamination has not been reduced to background.

Action Type: A Notice sent to a Potentially Responsible Party (PRP)
Action Status: A MassDEP piece of correspondence was issued (approvals, NORs, etc.)
Action Date: 5/29/2013
Response Action Outcome: A permanent solution has been achieved. Contamination has not been reduced to background.

Action Type: BOL
Action Status: Transmittal, Notice, or Notification Received
Action Date: 5/29/2013
Response Action Outcome: A permanent solution has been achieved. Contamination has not been reduced to background.

Action Type: BOL
Action Status: SHPFAC
Action Date: 6/17/2013
Response Action Outcome: A permanent solution has been achieved. Contamination has not been reduced to background.

Action Type: Response Action Outcome - RAO
Action Status: RAO Statement Received
Action Date: 6/26/2013
Response Action Outcome: A permanent solution has been achieved. Contamination has not been reduced to background.

Action Type: RNFE
Action Status: Transmittal, Notice, or Notification Received
Action Date: 6/26/2013
Response Action Outcome: A permanent solution has been achieved. Contamination has not been reduced to background.

Action Type: Compliance and Enforcement Action
Action Status: Notice of Enforcement Conference
Action Date: 7/17/2013
Response Action Outcome: A permanent solution has been achieved. Contamination has not been reduced to background.

Action Type: Response Action Outcome - RAO
Action Status: Level I - Technical Screen Audit
Action Date: 8/20/2013
Response Action Outcome: A permanent solution has been achieved. Contamination has not been reduced to background.

Chemicals:
Chemical: HYDRAULIC FLUID
Quantity: 20 gallons
Location Type: ROADWAY
Location Type: RESIDENTIAL
Source: VEHICLE
Source: HOSE

Map ID
Direction
Distance
Elevation

MAP FINDINGS

Site

Database(s)

EDR ID Number
EPA ID Number

102
WSW
1/2-1
0.853 mi.
4506 ft.

PLANET FUEL OF GREENFIELD
109 MOHAWK TR
GREENFIELD, MA 01301

MA SHWS
MA LUST
MA UST
MA RELEASE
MA Financial Assurance
U001005442
N/A

Relative:
Lower

Actual:
190 ft.

SHWS:

Release Tracking Number/Current Status: 1-0020405 / UNCLSS
Release Town: GREENFIELD
Notification Date: 11/07/2017
Category: TWO HR
Associated ID: Not reported
Current Status: Unclassified
Status Date: 11/07/2017
Phase: Not reported
Response Action Outcome: -
Oil Or Haz Material: Not reported
Location Type: COMMERCIAL
Source: VEHICLE
Source: FUELTANK

[Click here to access the MA DEP site for this facility:](#)

Chemicals:

Chemical: Not reported
Quantity: Not reported

Actions:

Action Type: RNFE
Action Status: Transmittal, Notice, or Notification Received
Action Date: 1/11/2018
Response Action Outcome: Not reported

Action Type: Compliance and Enforcement Action
Action Status: Notice of Non-Compliance Issued
Action Date: 1/30/2018
Response Action Outcome: Not reported

Action Type: A Notice sent to a Potentially Responsible Party (PRP)
Action Status: A MassDEP piece of correspondence was issued (approvals, NORs, etc.
Action Date: 11/10/2017
Response Action Outcome: Not reported

Action Type: A Notice sent to a Potentially Responsible Party (PRP)
Action Status: A MassDEP piece of correspondence was issued (approvals, NORs, etc.
Action Date: 11/14/2017
Response Action Outcome: Not reported

Action Type: Release Disposition
Action Status: Reportable Release under MGL 21E
Action Date: 11/7/2017
Response Action Outcome: Not reported

Action Type: Immediate Response Action
Action Status: Oral Approval of Plan or Action
Action Date: 11/7/2017
Response Action Outcome: Not reported

Map ID
Direction
Distance
Elevation

MAP FINDINGS

Site

Database(s)

EDR ID Number
EPA ID Number

PLANET FUEL OF GREENFIELD (Continued)

U001005442

Action Type: RLFA
Action Status: FLDD1U
Action Date: 11/7/2017
Response Action Outcome: Not reported

Action Type: RLFA
Action Status: PRPMTG
Action Date: 11/7/2017
Response Action Outcome: Not reported

Action Type: A Notice sent to a Potentially Responsible Party (PRP)
Action Status: A MassDEP piece of correspondence was issued (approvals, NORs, etc.)
Action Date: 11/9/2017
Response Action Outcome: Not reported

Action Type: Immediate Response Action
Action Status: Imminent Hazard Evaluation Received
Action Date: 2/16/2018
Response Action Outcome: Not reported

Action Type: Immediate Response Action
Action Status: Written Plan Received
Action Date: 2/16/2018
Response Action Outcome: Not reported

Release Tracking Number/Current Status: 1-0000659 / RAO
Release Town: GREENFIELD
Notification Date: 10/15/1989
Category: TWO HR
Associated ID: 1-0000659
Current Status: **Response Action Outcome**
Status Date: 11/10/2010
Phase: PHASE V
Response Action Outcome: A2 - A permanent solution has been achieved. Contamination has not been reduced to background.
Oil Or Haz Material: Not reported
Location Type: GASSTATION
Source: UNKNOWN
Source: UST
Source: GAS PUMP

[Click here to access the MA DEP site for this facility:](#)

Chemicals:
Chemical: UNKNOWN
Quantity: Not reported

Actions:
Action Type: A Notice sent to a Potentially Responsible Party (PRP)
Action Status: A MassDEP piece of correspondence was issued (approvals, NORs, etc.)
Action Date: 1/12/1990
Response Action Outcome: A permanent solution has been achieved. Contamination has not been reduced to background.

Action Type: Tier Classification

Map ID
Direction
Distance
Elevation

MAP FINDINGS

Site

Database(s)

EDR ID Number
EPA ID Number

PLANET FUEL OF GREENFIELD (Continued)

U001005442

Action Status: Tier 2 Extension
Action Date: 1/28/2008
Response Action Outcome: A permanent solution has been achieved. Contamination has not been reduced to background.

Action Type: Release Abatement Measure
Action Status: RMRINI
Action Date: 1/28/2008
Response Action Outcome: A permanent solution has been achieved. Contamination has not been reduced to background.

Action Type: Release Abatement Measure
Action Status: Status or Interim Report Received
Action Date: 1/28/2008
Response Action Outcome: A permanent solution has been achieved. Contamination has not been reduced to background.

Action Type: RLFA
Action Status: FOLOFF
Action Date: 1/28/2010
Response Action Outcome: A permanent solution has been achieved. Contamination has not been reduced to background.

Action Type: Immediate Response Action
Action Status: Written Approval of Plan
Action Date: 1/29/2010
Response Action Outcome: A permanent solution has been achieved. Contamination has not been reduced to background.

Action Type: Tier Classification
Action Status: Level I - Technical Screen Audit
Action Date: 1/5/2011
Response Action Outcome: A permanent solution has been achieved. Contamination has not been reduced to background.

Action Type: Release Disposition
Action Status: Valid Transition Site
Action Date: 10/15/1989
Response Action Outcome: A permanent solution has been achieved. Contamination has not been reduced to background.

Action Type: Phase 5
Action Status: Status or Interim Report Received
Action Date: 10/16/2009
Response Action Outcome: A permanent solution has been achieved. Contamination has not been reduced to background.

Action Type: Phase 5
Action Status: Status or Interim Report Received
Action Date: 10/6/2008
Response Action Outcome: A permanent solution has been achieved. Contamination has not been reduced to background.

Action Type: Release Abatement Measure
Action Status: Written Plan Received
Action Date: 10/8/1998
Response Action Outcome: A permanent solution has been achieved. Contamination has not been

Map ID
Direction
Distance
Elevation

MAP FINDINGS

Site

Database(s)

EDR ID Number
EPA ID Number

PLANET FUEL OF GREENFIELD (Continued)

U001005442

reduced to background.

Action Type: Phase 5
Action Status: Status or Interim Report Received
Action Date: 10/9/2007
Response Action Outcome: A permanent solution has been achieved. Contamination has not been reduced to background.

Action Type: Immediate Response Action
Action Status: Completion Statement Received
Action Date: 11/10/2010
Response Action Outcome: A permanent solution has been achieved. Contamination has not been reduced to background.

Action Type: Release Abatement Measure
Action Status: Completion Statement Received
Action Date: 11/10/2010
Response Action Outcome: A permanent solution has been achieved. Contamination has not been reduced to background.

Action Type: Response Action Outcome - RAO
Action Status: RAO Statement Received
Action Date: 11/10/2010
Response Action Outcome: A permanent solution has been achieved. Contamination has not been reduced to background.

Action Type: Release Abatement Measure
Action Status: Completion Statement Received
Action Date: 11/15/2001
Response Action Outcome: A permanent solution has been achieved. Contamination has not been reduced to background.

Action Type: Phase 3
Action Status: Completion Statement Received
Action Date: 12/10/1998
Response Action Outcome: A permanent solution has been achieved. Contamination has not been reduced to background.

Action Type: Phase 2
Action Status: Scope of Work Received
Action Date: 12/11/1997
Response Action Outcome: A permanent solution has been achieved. Contamination has not been reduced to background.

Action Type: Release Abatement Measure
Action Status: Status or Interim Report Received
Action Date: 12/13/2000
Response Action Outcome: A permanent solution has been achieved. Contamination has not been reduced to background.

Action Type: Release Abatement Measure
Action Status: Modified Revised or Updated Plan Received
Action Date: 12/22/2000
Response Action Outcome: A permanent solution has been achieved. Contamination has not been reduced to background.

Action Type: An activity type that is related to an Audit

Map ID
Direction
Distance
Elevation

MAP FINDINGS

Site

Database(s)

EDR ID Number
EPA ID Number

PLANET FUEL OF GREENFIELD (Continued)

U001005442

Action Status:	NOA
Action Date:	12/8/1994
Response Action Outcome:	A permanent solution has been achieved. Contamination has not been reduced to background.
Action Type:	Compliance and Enforcement Action
Action Status:	Notice of Non-Compliance Issued
Action Date:	12/9/2005
Response Action Outcome:	A permanent solution has been achieved. Contamination has not been reduced to background.
Action Type:	Tier Classification
Action Status:	Tier 2 Transfer
Action Date:	2/18/2009
Response Action Outcome:	A permanent solution has been achieved. Contamination has not been reduced to background.
Action Type:	Tier Classification
Action Status:	Tier 2 Extension
Action Date:	2/18/2009
Response Action Outcome:	A permanent solution has been achieved. Contamination has not been reduced to background.
Action Type:	Tier Classification
Action Status:	Tier 2 Extension
Action Date:	2/23/2010
Response Action Outcome:	A permanent solution has been achieved. Contamination has not been reduced to background.
Action Type:	Release Abatement Measure
Action Status:	Status or Interim Report Received
Action Date:	2/23/2010
Response Action Outcome:	A permanent solution has been achieved. Contamination has not been reduced to background.
Action Type:	Response Action Outcome - RAO
Action Status:	Level I - Technical Screen Audit
Action Date:	2/25/2003
Response Action Outcome:	A permanent solution has been achieved. Contamination has not been reduced to background.
Action Type:	Release Abatement Measure
Action Status:	Status or Interim Report Received
Action Date:	2/3/2009
Response Action Outcome:	A permanent solution has been achieved. Contamination has not been reduced to background.
Action Type:	Release Abatement Measure
Action Status:	RMRINT
Action Date:	2/3/2009
Response Action Outcome:	A permanent solution has been achieved. Contamination has not been reduced to background.
Action Type:	RLFA
Action Status:	FOLOFF
Action Date:	2/3/2010
Response Action Outcome:	A permanent solution has been achieved. Contamination has not been

Map ID
Direction
Distance
Elevation

MAP FINDINGS

Site

Database(s)

EDR ID Number
EPA ID Number

PLANET FUEL OF GREENFIELD (Continued)

U001005442

reduced to background.

Action Type: Phase 5
Action Status: Inspection and Monitoring Report Received
Action Date: 2/8/2002
Response Action Outcome: A permanent solution has been achieved. Contamination has not been reduced to background.

Action Type: Compliance and Enforcement Action
Action Status: Notice of Non-Compliance Issued
Action Date: 3/1/1995
Response Action Outcome: A permanent solution has been achieved. Contamination has not been reduced to background.

Action Type: Release Abatement Measure
Action Status: Status or Interim Report Received
Action Date: 3/24/2000
Response Action Outcome: A permanent solution has been achieved. Contamination has not been reduced to background.

Action Type: RNFE
Action Status: Transmittal, Notice, or Notification Received
Action Date: 3/29/2010
Response Action Outcome: A permanent solution has been achieved. Contamination has not been reduced to background.

Action Type: Immediate Response Action
Action Status: Written Plan Received
Action Date: 3/29/2010
Response Action Outcome: A permanent solution has been achieved. Contamination has not been reduced to background.

Action Type: Compliance and Enforcement Action
Action Status: Interim Deadline Letter Issued
Action Date: 3/31/2009
Response Action Outcome: A permanent solution has been achieved. Contamination has not been reduced to background.

Action Type: A Notice sent to a Potentially Responsible Party (PRP)
Action Status: A MassDEP piece of correspondence was issued (approvals, NORs, etc.
Action Date: 3/31/2009
Response Action Outcome: A permanent solution has been achieved. Contamination has not been reduced to background.

Action Type: Release Abatement Measure
Action Status: Modified Revised or Updated Plan Received
Action Date: 3/5/2009
Response Action Outcome: A permanent solution has been achieved. Contamination has not been reduced to background.

Action Type: Response Action Outcome - RAO
Action Status: Submittal Retracted
Action Date: 4/10/2006
Response Action Outcome: A permanent solution has been achieved. Contamination has not been reduced to background.

Action Type: An activity type that is related to an Audit

Map ID
Direction
Distance
Elevation

MAP FINDINGS

Site

Database(s)

EDR ID Number
EPA ID Number

PLANET FUEL OF GREENFIELD (Continued)

U001005442

Action Status: Audit Follow-up Completion Statement Received
Action Date: 4/10/2006
Response Action Outcome: A permanent solution has been achieved. Contamination has not been reduced to background.

Action Type: Phase 5
Action Status: Status or Interim Report Received
Action Date: 4/14/2008
Response Action Outcome: A permanent solution has been achieved. Contamination has not been reduced to background.

Action Type: Phase 5
Action Status: Status or Interim Report Received
Action Date: 4/17/2009
Response Action Outcome: A permanent solution has been achieved. Contamination has not been reduced to background.

Action Type: Phase 5
Action Status: Status or Interim Report Received
Action Date: 4/20/2010
Response Action Outcome: A permanent solution has been achieved. Contamination has not been reduced to background.

Action Type: Tier Classification
Action Status: Tier 2 Extension
Action Date: 4/5/2006
Response Action Outcome: A permanent solution has been achieved. Contamination has not been reduced to background.

Action Type: Release Abatement Measure
Action Status: Status or Interim Report Received
Action Date: 4/6/1999
Response Action Outcome: A permanent solution has been achieved. Contamination has not been reduced to background.

Action Type: Tier Classification
Action Status: Tier 2 Extension
Action Date: 5/23/2007
Response Action Outcome: A permanent solution has been achieved. Contamination has not been reduced to background.

Action Type: Release Abatement Measure
Action Status: Status or Interim Report Received
Action Date: 5/29/2001
Response Action Outcome: A permanent solution has been achieved. Contamination has not been reduced to background.

Action Type: Compliance and Enforcement Action
Action Status: Notice of Non-Compliance Issued
Action Date: 7/24/2009
Response Action Outcome: A permanent solution has been achieved. Contamination has not been reduced to background.

Action Type: Release Abatement Measure
Action Status: Status or Interim Report Received
Action Date: 7/29/2008
Response Action Outcome: A permanent solution has been achieved. Contamination has not been

Map ID
Direction
Distance
Elevation

MAP FINDINGS

Site

Database(s)

EDR ID Number
EPA ID Number

PLANET FUEL OF GREENFIELD (Continued)

U001005442

reduced to background.

Action Type: Release Abatement Measure
Action Status: RMRINT
Action Date: 7/30/2010
Response Action Outcome: A permanent solution has been achieved. Contamination has not been reduced to background.

Action Type: Phase 5
Action Status: Status or Interim Report Received
Action Date: 7/30/2010
Response Action Outcome: A permanent solution has been achieved. Contamination has not been reduced to background.

Action Type: Immediate Response Action
Action Status: Status or Interim Report Received
Action Date: 7/30/2010
Response Action Outcome: A permanent solution has been achieved. Contamination has not been reduced to background.

Action Type: Immediate Response Action
Action Status: Modified Revised or Updated Plan Received
Action Date: 7/30/2010
Response Action Outcome: A permanent solution has been achieved. Contamination has not been reduced to background.

Action Type: Release Abatement Measure
Action Status: Status or Interim Report Received
Action Date: 7/30/2010
Response Action Outcome: A permanent solution has been achieved. Contamination has not been reduced to background.

Action Type: Tier Classification
Action Status: Tier 2 Extension
Action Date: 7/31/2001
Response Action Outcome: A permanent solution has been achieved. Contamination has not been reduced to background.

Action Type: Phase 4
Action Status: Written Plan Received
Action Date: 7/31/2001
Response Action Outcome: A permanent solution has been achieved. Contamination has not been reduced to background.

Action Type: Release Abatement Measure
Action Status: RMRINT
Action Date: 7/31/2009
Response Action Outcome: A permanent solution has been achieved. Contamination has not been reduced to background.

Action Type: Release Abatement Measure
Action Status: Status or Interim Report Received
Action Date: 7/31/2009
Response Action Outcome: A permanent solution has been achieved. Contamination has not been reduced to background.

Action Type: Compliance and Enforcement Action

Map ID
Direction
Distance
Elevation

MAP FINDINGS

Site

Database(s)

EDR ID Number
EPA ID Number

PLANET FUEL OF GREENFIELD (Continued)

U001005442

Action Status: Interim Deadline Letter Issued
Action Date: 7/6/2007
Response Action Outcome: A permanent solution has been achieved. Contamination has not been reduced to background.

Action Type: Phase 2
Action Status: Completion Statement Received
Action Date: 8/14/1998
Response Action Outcome: A permanent solution has been achieved. Contamination has not been reduced to background.

Action Type: Tier Classification
Action Status: Transmittal, Notice, or Notification Received
Action Date: 8/2/1996
Response Action Outcome: A permanent solution has been achieved. Contamination has not been reduced to background.

Action Type: TREGS
Action Status: LSPFA
Action Date: 8/2/1996
Response Action Outcome: A permanent solution has been achieved. Contamination has not been reduced to background.

Action Type: Response Action Outcome - RAO
Action Status: RAO Statement Received
Action Date: 8/2/2002
Response Action Outcome: A permanent solution has been achieved. Contamination has not been reduced to background.

Action Type: Tier Classification
Action Status: Tier 2 Extension
Action Date: 8/27/2001
Response Action Outcome: A permanent solution has been achieved. Contamination has not been reduced to background.

Action Type: Compliance and Enforcement Action
Action Status: Interim Deadline Letter Issued
Action Date: 8/27/2001
Response Action Outcome: A permanent solution has been achieved. Contamination has not been reduced to background.

Action Type: Tier Classification
Action Status: Tier 2 Classification
Action Date: 8/3/1996
Response Action Outcome: A permanent solution has been achieved. Contamination has not been reduced to background.

Action Type: Downgradient Property Status
Action Status: Transmittal, Notice, or Notification Received
Action Date: 8/8/2002
Response Action Outcome: A permanent solution has been achieved. Contamination has not been reduced to background.

Action Type: Tier Classification
Action Status: Tier 2 Classification
Action Date: 8/9/2006
Response Action Outcome: A permanent solution has been achieved. Contamination has not been reduced to background.

Map ID
Direction
Distance
Elevation

MAP FINDINGS

Site

Database(s)

EDR ID Number
EPA ID Number

PLANET FUEL OF GREENFIELD (Continued)

U001005442

reduced to background.

Action Type: Tier Classification
Action Status: Revised Statement or Transmittal Received
Action Date: 8/9/2006
Response Action Outcome: A permanent solution has been achieved. Contamination has not been reduced to background.

Action Type: Release Abatement Measure
Action Status: Written Plan Received
Action Date: 9/24/2007
Response Action Outcome: A permanent solution has been achieved. Contamination has not been reduced to background.

Action Type: RLFA
Action Status: FOLOFF
Action Date: 9/24/2008
Response Action Outcome: A permanent solution has been achieved. Contamination has not been reduced to background.

Action Type: Release Abatement Measure
Action Status: Status or Interim Report Received
Action Date: 9/29/1999
Response Action Outcome: A permanent solution has been achieved. Contamination has not been reduced to background.

Release Tracking Number/Current Status: 1-0016904 / RAONR
Release Town: GREENFIELD
Notification Date: 01/30/2008
Category: 120 DY
Associated ID: Not reported
Current Status: Response Action Outcome Not Required
Status Date: 02/18/2009
Phase: Not reported
Response Action Outcome: -
Oil Or Haz Material: Oil

[Click here to access the MA DEP site for this facility:](#)

Chemicals:
Chemical: OIL
Quantity: 0.24 inches

Actions:
Action Type: Tier Classification
Action Status: Tier 2 Extension
Action Date: 1/28/2008
Response Action Outcome: Not reported

Action Type: RNF
Action Status: Reportable Release under MGL 21E
Action Date: 1/30/2008
Response Action Outcome: Not reported

Action Type: Release Disposition

Map ID
Direction
Distance
Elevation

MAP FINDINGS

Site

Database(s)

EDR ID Number
EPA ID Number

PLANET FUEL OF GREENFIELD (Continued)

U001005442

Action Status:	Reportable Release under MGL 21E
Action Date:	1/30/2008
Response Action Outcome:	Not reported
Action Type:	Tier Classification
Action Status:	Level I - Technical Screen Audit
Action Date:	1/5/2011
Response Action Outcome:	Not reported
Action Type:	A Notice sent to a Potentially Responsible Party (PRP)
Action Status:	ALSENT
Action Date:	11/25/2008
Response Action Outcome:	Not reported
Action Type:	Tier Classification
Action Status:	Tier 2 Extension
Action Date:	2/18/2009
Response Action Outcome:	Not reported
Action Type:	RAO Not Required
Action Status:	Linked to a Tier Classified Site
Action Date:	2/18/2009
Response Action Outcome:	Not reported
Action Type:	Tier Classification
Action Status:	Tier 2 Transfer
Action Date:	2/18/2009
Response Action Outcome:	Not reported
Action Type:	Tier Classification
Action Status:	Tier 2 Extension
Action Date:	2/23/2010
Response Action Outcome:	Not reported
Action Type:	A Notice sent to a Potentially Responsible Party (PRP)
Action Status:	A MassDEP piece of correspondence was issued (approvals, NORs, etc.
Action Date:	2/5/2008
Response Action Outcome:	Not reported
Action Type:	Tier Classification
Action Status:	Tier 2 Extension
Action Date:	4/5/2006
Response Action Outcome:	Not reported
Action Type:	Tier Classification
Action Status:	Tier 2 Extension
Action Date:	5/23/2007
Response Action Outcome:	Not reported
Action Type:	Tier Classification
Action Status:	Tier 2 Extension
Action Date:	7/31/2001
Response Action Outcome:	Not reported
Action Type:	Tier Classification
Action Status:	Transmittal, Notice, or Notification Received
Action Date:	8/2/1996

Map ID
Direction
Distance
Elevation

MAP FINDINGS

Site

Database(s)

EDR ID Number
EPA ID Number

PLANET FUEL OF GREENFIELD (Continued)

U001005442

Response Action Outcome: Not reported

Action Type: Tier Classification

Action Status: Tier 2 Extension

Action Date: 8/27/2001

Response Action Outcome: Not reported

Action Type: Tier Classification

Action Status: Tier 2 Classification

Action Date: 8/3/1996

Response Action Outcome: Not reported

Action Type: Tier Classification

Action Status: Tier 2 Classification

Action Date: 8/9/2006

Response Action Outcome: Not reported

Action Type: Tier Classification

Action Status: Revised Statement or Transmittal Received

Action Date: 8/9/2006

Response Action Outcome: Not reported

Release Tracking Number/Current Status: 1-0000659 / RAO

Release Town: GREENFIELD

Notification Date: 10/15/1989

Category: TWO HR

Associated ID: 1-0000659

Current Status: Response Action Outcome

Status Date: 11/10/2010

Phase: PHASE V

Response Action Outcome: A2 - A permanent solution has been achieved. Contamination has not been reduced to background.

Oil Or Haz Material: Not reported

Location Type: GASSTATION

Source: UNKNOWN

Source: UST

Source: GAS PUMP

[Click here to access the MA DEP site for this facility:](#)

Chemicals:

Chemical: UNKNOWN

Quantity: Not reported

Actions:

Action Type: A Notice sent to a Potentially Responsible Party (PRP)

Action Status: A MassDEP piece of correspondence was issued (approvals, NORs, etc.

Action Date: 1/12/1990

Response Action Outcome: A permanent solution has been achieved. Contamination has not been reduced to background.

Action Type: Tier Classification

Action Status: Tier 2 Extension

Action Date: 1/28/2008

Response Action Outcome: A permanent solution has been achieved. Contamination has not been

Map ID
Direction
Distance
Elevation

MAP FINDINGS

Site

Database(s)

EDR ID Number
EPA ID Number

PLANET FUEL OF GREENFIELD (Continued)

U001005442

reduced to background.

Action Type: Release Abatement Measure
Action Status: RMRINI
Action Date: 1/28/2008
Response Action Outcome: A permanent solution has been achieved. Contamination has not been reduced to background.

Action Type: Release Abatement Measure
Action Status: Status or Interim Report Received
Action Date: 1/28/2008
Response Action Outcome: A permanent solution has been achieved. Contamination has not been reduced to background.

Action Type: RLFA
Action Status: FOLOFF
Action Date: 1/28/2010
Response Action Outcome: A permanent solution has been achieved. Contamination has not been reduced to background.

Action Type: Immediate Response Action
Action Status: Written Approval of Plan
Action Date: 1/29/2010
Response Action Outcome: A permanent solution has been achieved. Contamination has not been reduced to background.

Action Type: Tier Classification
Action Status: Level I - Technical Screen Audit
Action Date: 1/5/2011
Response Action Outcome: A permanent solution has been achieved. Contamination has not been reduced to background.

Action Type: Release Disposition
Action Status: Valid Transition Site
Action Date: 10/15/1989
Response Action Outcome: A permanent solution has been achieved. Contamination has not been reduced to background.

Action Type: Phase 5
Action Status: Status or Interim Report Received
Action Date: 10/16/2009
Response Action Outcome: A permanent solution has been achieved. Contamination has not been reduced to background.

Action Type: Phase 5
Action Status: Status or Interim Report Received
Action Date: 10/6/2008
Response Action Outcome: A permanent solution has been achieved. Contamination has not been reduced to background.

Action Type: Release Abatement Measure
Action Status: Written Plan Received
Action Date: 10/8/1998
Response Action Outcome: A permanent solution has been achieved. Contamination has not been reduced to background.

Action Type: Phase 5

Map ID
Direction
Distance
Elevation

MAP FINDINGS

Site

Database(s)

EDR ID Number
EPA ID Number

PLANET FUEL OF GREENFIELD (Continued)

U001005442

Action Status:	Status or Interim Report Received
Action Date:	10/9/2007
Response Action Outcome:	A permanent solution has been achieved. Contamination has not been reduced to background.
Action Type:	Immediate Response Action
Action Status:	Completion Statement Received
Action Date:	11/10/2010
Response Action Outcome:	A permanent solution has been achieved. Contamination has not been reduced to background.
Action Type:	Release Abatement Measure
Action Status:	Completion Statement Received
Action Date:	11/10/2010
Response Action Outcome:	A permanent solution has been achieved. Contamination has not been reduced to background.
Action Type:	Response Action Outcome - RAO
Action Status:	RAO Statement Received
Action Date:	11/10/2010
Response Action Outcome:	A permanent solution has been achieved. Contamination has not been reduced to background.
Action Type:	Release Abatement Measure
Action Status:	Completion Statement Received
Action Date:	11/15/2001
Response Action Outcome:	A permanent solution has been achieved. Contamination has not been reduced to background.
Action Type:	Phase 3
Action Status:	Completion Statement Received
Action Date:	12/10/1998
Response Action Outcome:	A permanent solution has been achieved. Contamination has not been reduced to background.
Action Type:	Phase 2
Action Status:	Scope of Work Received
Action Date:	12/11/1997
Response Action Outcome:	A permanent solution has been achieved. Contamination has not been reduced to background.
Action Type:	Release Abatement Measure
Action Status:	Status or Interim Report Received
Action Date:	12/13/2000
Response Action Outcome:	A permanent solution has been achieved. Contamination has not been reduced to background.
Action Type:	Release Abatement Measure
Action Status:	Modified Revised or Updated Plan Received
Action Date:	12/22/2000
Response Action Outcome:	A permanent solution has been achieved. Contamination has not been reduced to background.
Action Type:	An activity type that is related to an Audit
Action Status:	NOA
Action Date:	12/8/1994
Response Action Outcome:	A permanent solution has been achieved. Contamination has not been

Map ID
Direction
Distance
Elevation

MAP FINDINGS

Site

Database(s)

EDR ID Number
EPA ID Number

PLANET FUEL OF GREENFIELD (Continued)

U001005442

reduced to background.

Action Type: Compliance and Enforcement Action
Action Status: Notice of Non-Compliance Issued
Action Date: 12/9/2005
Response Action Outcome: A permanent solution has been achieved. Contamination has not been reduced to background.

Action Type: Tier Classification
Action Status: Tier 2 Transfer
Action Date: 2/18/2009
Response Action Outcome: A permanent solution has been achieved. Contamination has not been reduced to background.

Action Type: Tier Classification
Action Status: Tier 2 Extension
Action Date: 2/18/2009
Response Action Outcome: A permanent solution has been achieved. Contamination has not been reduced to background.

Action Type: Tier Classification
Action Status: Tier 2 Extension
Action Date: 2/23/2010
Response Action Outcome: A permanent solution has been achieved. Contamination has not been reduced to background.

Action Type: Release Abatement Measure
Action Status: Status or Interim Report Received
Action Date: 2/23/2010
Response Action Outcome: A permanent solution has been achieved. Contamination has not been reduced to background.

Action Type: Response Action Outcome - RAO
Action Status: Level I - Technical Screen Audit
Action Date: 2/25/2003
Response Action Outcome: A permanent solution has been achieved. Contamination has not been reduced to background.

Action Type: Release Abatement Measure
Action Status: Status or Interim Report Received
Action Date: 2/3/2009
Response Action Outcome: A permanent solution has been achieved. Contamination has not been reduced to background.

Action Type: Release Abatement Measure
Action Status: RMRINT
Action Date: 2/3/2009
Response Action Outcome: A permanent solution has been achieved. Contamination has not been reduced to background.

Action Type: RLFA
Action Status: FOLOFF
Action Date: 2/3/2010
Response Action Outcome: A permanent solution has been achieved. Contamination has not been reduced to background.

Action Type: Phase 5

Map ID
Direction
Distance
Elevation

MAP FINDINGS

Site

Database(s)

EDR ID Number
EPA ID Number

PLANET FUEL OF GREENFIELD (Continued)

U001005442

Action Status:	Inspection and Monitoring Report Received
Action Date:	2/8/2002
Response Action Outcome:	A permanent solution has been achieved. Contamination has not been reduced to background.
Action Type:	Compliance and Enforcement Action
Action Status:	Notice of Non-Compliance Issued
Action Date:	3/1/1995
Response Action Outcome:	A permanent solution has been achieved. Contamination has not been reduced to background.
Action Type:	Release Abatement Measure
Action Status:	Status or Interim Report Received
Action Date:	3/24/2000
Response Action Outcome:	A permanent solution has been achieved. Contamination has not been reduced to background.
Action Type:	RNFE
Action Status:	Transmittal, Notice, or Notification Received
Action Date:	3/29/2010
Response Action Outcome:	A permanent solution has been achieved. Contamination has not been reduced to background.
Action Type:	Immediate Response Action
Action Status:	Written Plan Received
Action Date:	3/29/2010
Response Action Outcome:	A permanent solution has been achieved. Contamination has not been reduced to background.
Action Type:	Compliance and Enforcement Action
Action Status:	Interim Deadline Letter Issued
Action Date:	3/31/2009
Response Action Outcome:	A permanent solution has been achieved. Contamination has not been reduced to background.
Action Type:	A Notice sent to a Potentially Responsible Party (PRP)
Action Status:	A MassDEP piece of correspondence was issued (approvals, NORs, etc.
Action Date:	3/31/2009
Response Action Outcome:	A permanent solution has been achieved. Contamination has not been reduced to background.
Action Type:	Release Abatement Measure
Action Status:	Modified Revised or Updated Plan Received
Action Date:	3/5/2009
Response Action Outcome:	A permanent solution has been achieved. Contamination has not been reduced to background.
Action Type:	Response Action Outcome - RAO
Action Status:	Submittal Retracted
Action Date:	4/10/2006
Response Action Outcome:	A permanent solution has been achieved. Contamination has not been reduced to background.
Action Type:	An activity type that is related to an Audit
Action Status:	Audit Follow-up Completion Statement Received
Action Date:	4/10/2006
Response Action Outcome:	A permanent solution has been achieved. Contamination has not been

Map ID
Direction
Distance
Elevation

MAP FINDINGS

Site

Database(s)

EDR ID Number
EPA ID Number

PLANET FUEL OF GREENFIELD (Continued)

U001005442

reduced to background.

Action Type: Phase 5
Action Status: Status or Interim Report Received
Action Date: 4/14/2008
Response Action Outcome: A permanent solution has been achieved. Contamination has not been reduced to background.

Action Type: Phase 5
Action Status: Status or Interim Report Received
Action Date: 4/17/2009
Response Action Outcome: A permanent solution has been achieved. Contamination has not been reduced to background.

Action Type: Phase 5
Action Status: Status or Interim Report Received
Action Date: 4/20/2010
Response Action Outcome: A permanent solution has been achieved. Contamination has not been reduced to background.

Action Type: Tier Classification
Action Status: Tier 2 Extension
Action Date: 4/5/2006
Response Action Outcome: A permanent solution has been achieved. Contamination has not been reduced to background.

Action Type: Release Abatement Measure
Action Status: Status or Interim Report Received
Action Date: 4/6/1999
Response Action Outcome: A permanent solution has been achieved. Contamination has not been reduced to background.

Action Type: Tier Classification
Action Status: Tier 2 Extension
Action Date: 5/23/2007
Response Action Outcome: A permanent solution has been achieved. Contamination has not been reduced to background.

Action Type: Release Abatement Measure
Action Status: Status or Interim Report Received
Action Date: 5/29/2001
Response Action Outcome: A permanent solution has been achieved. Contamination has not been reduced to background.

Action Type: Compliance and Enforcement Action
Action Status: Notice of Non-Compliance Issued
Action Date: 7/24/2009
Response Action Outcome: A permanent solution has been achieved. Contamination has not been reduced to background.

Action Type: Release Abatement Measure
Action Status: Status or Interim Report Received
Action Date: 7/29/2008
Response Action Outcome: A permanent solution has been achieved. Contamination has not been reduced to background.

Action Type: Release Abatement Measure

Map ID
Direction
Distance
Elevation

MAP FINDINGS

Site

Database(s)

EDR ID Number
EPA ID Number

PLANET FUEL OF GREENFIELD (Continued)

U001005442

Action Status:	RMRINT
Action Date:	7/30/2010
Response Action Outcome:	A permanent solution has been achieved. Contamination has not been reduced to background.
Action Type:	Phase 5
Action Status:	Status or Interim Report Received
Action Date:	7/30/2010
Response Action Outcome:	A permanent solution has been achieved. Contamination has not been reduced to background.
Action Type:	Immediate Response Action
Action Status:	Status or Interim Report Received
Action Date:	7/30/2010
Response Action Outcome:	A permanent solution has been achieved. Contamination has not been reduced to background.
Action Type:	Immediate Response Action
Action Status:	Modified Revised or Updated Plan Received
Action Date:	7/30/2010
Response Action Outcome:	A permanent solution has been achieved. Contamination has not been reduced to background.
Action Type:	Release Abatement Measure
Action Status:	Status or Interim Report Received
Action Date:	7/30/2010
Response Action Outcome:	A permanent solution has been achieved. Contamination has not been reduced to background.
Action Type:	Tier Classification
Action Status:	Tier 2 Extension
Action Date:	7/31/2001
Response Action Outcome:	A permanent solution has been achieved. Contamination has not been reduced to background.
Action Type:	Phase 4
Action Status:	Written Plan Received
Action Date:	7/31/2001
Response Action Outcome:	A permanent solution has been achieved. Contamination has not been reduced to background.
Action Type:	Release Abatement Measure
Action Status:	RMRINT
Action Date:	7/31/2009
Response Action Outcome:	A permanent solution has been achieved. Contamination has not been reduced to background.
Action Type:	Release Abatement Measure
Action Status:	Status or Interim Report Received
Action Date:	7/31/2009
Response Action Outcome:	A permanent solution has been achieved. Contamination has not been reduced to background.
Action Type:	Compliance and Enforcement Action
Action Status:	Interim Deadline Letter Issued
Action Date:	7/6/2007
Response Action Outcome:	A permanent solution has been achieved. Contamination has not been

Map ID
Direction
Distance
Elevation

MAP FINDINGS

Site

Database(s)

EDR ID Number
EPA ID Number

PLANET FUEL OF GREENFIELD (Continued)

U001005442

reduced to background.

Action Type: Phase 2
Action Status: Completion Statement Received
Action Date: 8/14/1998
Response Action Outcome: A permanent solution has been achieved. Contamination has not been reduced to background.

Action Type: Tier Classification
Action Status: Transmittal, Notice, or Notification Received
Action Date: 8/2/1996
Response Action Outcome: A permanent solution has been achieved. Contamination has not been reduced to background.

Action Type: TREGS
Action Status: LSPFA
Action Date: 8/2/1996
Response Action Outcome: A permanent solution has been achieved. Contamination has not been reduced to background.

Action Type: Response Action Outcome - RAO
Action Status: RAO Statement Received
Action Date: 8/2/2002
Response Action Outcome: A permanent solution has been achieved. Contamination has not been reduced to background.

Action Type: Tier Classification
Action Status: Tier 2 Extension
Action Date: 8/27/2001
Response Action Outcome: A permanent solution has been achieved. Contamination has not been reduced to background.

Action Type: Compliance and Enforcement Action
Action Status: Interim Deadline Letter Issued
Action Date: 8/27/2001
Response Action Outcome: A permanent solution has been achieved. Contamination has not been reduced to background.

Action Type: Tier Classification
Action Status: Tier 2 Classification
Action Date: 8/3/1996
Response Action Outcome: A permanent solution has been achieved. Contamination has not been reduced to background.

Action Type: Downgradient Property Status
Action Status: Transmittal, Notice, or Notification Received
Action Date: 8/8/2002
Response Action Outcome: A permanent solution has been achieved. Contamination has not been reduced to background.

Action Type: Tier Classification
Action Status: Tier 2 Classification
Action Date: 8/9/2006
Response Action Outcome: A permanent solution has been achieved. Contamination has not been reduced to background.

Action Type: Tier Classification

Map ID
Direction
Distance
Elevation

MAP FINDINGS

Site

Database(s)

EDR ID Number
EPA ID Number

PLANET FUEL OF GREENFIELD (Continued)

U001005442

Action Status: Revised Statement or Transmittal Received
Action Date: 8/9/2006
Response Action Outcome: A permanent solution has been achieved. Contamination has not been reduced to background.

Action Type: Release Abatement Measure
Action Status: Written Plan Received
Action Date: 9/24/2007
Response Action Outcome: A permanent solution has been achieved. Contamination has not been reduced to background.

Action Type: RLFA
Action Status: FOLOFF
Action Date: 9/24/2008
Response Action Outcome: A permanent solution has been achieved. Contamination has not been reduced to background.

Action Type: Release Abatement Measure
Action Status: Status or Interim Report Received
Action Date: 9/29/1999
Response Action Outcome: A permanent solution has been achieved. Contamination has not been reduced to background.

Release Tracking Number/Current Status: 1-0020405 / UNCLSS
Release Town: GREENFIELD
Notification Date: 11/07/2017
Category: TWO HR
Associated ID: Not reported
Current Status: Unclassified
Status Date: 11/07/2017
Phase: Not reported
Response Action Outcome: -
Oil Or Haz Material: Not reported
Location Type: COMMERCIAL
Source: VEHICLE
Source: FUEL TANK

[Click here to access the MA DEP site for this facility:](#)

Chemicals:
Chemical: Not reported
Quantity: Not reported

Actions:
Action Type: RNFE
Action Status: Transmittal, Notice, or Notification Received
Action Date: 1/11/2018
Response Action Outcome: Not reported

Action Type: Compliance and Enforcement Action
Action Status: Notice of Non-Compliance Issued
Action Date: 1/30/2018
Response Action Outcome: Not reported

Action Type: A Notice sent to a Potentially Responsible Party (PRP)

Map ID
Direction
Distance
Elevation

MAP FINDINGS

Site

Database(s)

EDR ID Number
EPA ID Number

PLANET FUEL OF GREENFIELD (Continued)

U001005442

Action Status:	A MassDEP piece of correspondence was issued (approvals, NORs, etc.
Action Date:	11/10/2017
Response Action Outcome:	Not reported
Action Type:	A Notice sent to a Potentially Responsible Party (PRP)
Action Status:	A MassDEP piece of correspondence was issued (approvals, NORs, etc.
Action Date:	11/14/2017
Response Action Outcome:	Not reported
Action Type:	Release Disposition
Action Status:	Reportable Release under MGL 21E
Action Date:	11/7/2017
Response Action Outcome:	Not reported
Action Type:	Immediate Response Action
Action Status:	Oral Approval of Plan or Action
Action Date:	11/7/2017
Response Action Outcome:	Not reported
Action Type:	RLFA
Action Status:	FLDD1U
Action Date:	11/7/2017
Response Action Outcome:	Not reported
Action Type:	RLFA
Action Status:	PRPMTG
Action Date:	11/7/2017
Response Action Outcome:	Not reported
Action Type:	A Notice sent to a Potentially Responsible Party (PRP)
Action Status:	A MassDEP piece of correspondence was issued (approvals, NORs, etc.
Action Date:	11/9/2017
Response Action Outcome:	Not reported
Action Type:	Immediate Response Action
Action Status:	Imminent Hazard Evaluation Received
Action Date:	2/16/2018
Response Action Outcome:	Not reported
Action Type:	Immediate Response Action
Action Status:	Written Plan Received
Action Date:	2/16/2018
Response Action Outcome:	Not reported

LUST:

Facility:

Release Tracking Number/Current Status:	1-0000659 / RAO
Status Date:	11/10/2010
Source Type:	UST
Release Town:	GREENFIELD
Notification Date:	10/15/1989
Category:	TWO HR
Associated ID:	1-0000659
Phase:	PHASE V
Response Action Outcome:	A2 - A permanent solution has been achieved. Contamination has not

Map ID
Direction
Distance
Elevation

MAP FINDINGS

Site

Database(s)

EDR ID Number
EPA ID Number

PLANET FUEL OF GREENFIELD (Continued)

U001005442

Oil Or Haz Material: been reduced to background.
Not reported

Location Type: GASSTATION
Source: UNKNOWN
Source: UST
Source: GAS PUMP

[Click here to access the MA DEP site for this facility:](#)

Chemicals:
Chemical: UNKNOWN
Quantity: Not reported

Actions:
Action Type: A Notice sent to a Potentially Responsible Party (PRP)
Action Status: A MassDEP piece of correspondence was issued (approvals, NORs, etc.
Action Date: 1/12/1990
Response Action Outcome: A permanent solution has been achieved. Contamination has not been reduced to background.

Action Type: Tier Classification
Action Status: Tier 2 Extension
Action Date: 1/28/2008
Response Action Outcome: A permanent solution has been achieved. Contamination has not been reduced to background.

Action Type: Release Abatement Measure
Action Status: RMRINI
Action Date: 1/28/2008
Response Action Outcome: A permanent solution has been achieved. Contamination has not been reduced to background.

Action Type: Release Abatement Measure
Action Status: Status or Interim Report Received
Action Date: 1/28/2008
Response Action Outcome: A permanent solution has been achieved. Contamination has not been reduced to background.

Action Type: RLFA
Action Status: FOLOFF
Action Date: 1/28/2010
Response Action Outcome: A permanent solution has been achieved. Contamination has not been reduced to background.

Action Type: Immediate Response Action
Action Status: Written Approval of Plan
Action Date: 1/29/2010
Response Action Outcome: A permanent solution has been achieved. Contamination has not been reduced to background.

Action Type: Tier Classification
Action Status: Level I - Technical Screen Audit
Action Date: 1/5/2011
Response Action Outcome: A permanent solution has been achieved. Contamination has not been reduced to background.

Map ID
Direction
Distance
Elevation

MAP FINDINGS

Site

Database(s)

EDR ID Number
EPA ID Number

PLANET FUEL OF GREENFIELD (Continued)

U001005442

reduced to background.

Action Type: Release Disposition
Action Status: Valid Transition Site
Action Date: 10/15/1989
Response Action Outcome: A permanent solution has been achieved. Contamination has not been reduced to background.

Action Type: Phase 5
Action Status: Status or Interim Report Received
Action Date: 10/16/2009
Response Action Outcome: A permanent solution has been achieved. Contamination has not been reduced to background.

Action Type: Phase 5
Action Status: Status or Interim Report Received
Action Date: 10/6/2008
Response Action Outcome: A permanent solution has been achieved. Contamination has not been reduced to background.

Action Type: Release Abatement Measure
Action Status: Written Plan Received
Action Date: 10/8/1998
Response Action Outcome: A permanent solution has been achieved. Contamination has not been reduced to background.

Action Type: Phase 5
Action Status: Status or Interim Report Received
Action Date: 10/9/2007
Response Action Outcome: A permanent solution has been achieved. Contamination has not been reduced to background.

Action Type: Immediate Response Action
Action Status: Completion Statement Received
Action Date: 11/10/2010
Response Action Outcome: A permanent solution has been achieved. Contamination has not been reduced to background.

Action Type: Release Abatement Measure
Action Status: Completion Statement Received
Action Date: 11/10/2010
Response Action Outcome: A permanent solution has been achieved. Contamination has not been reduced to background.

Action Type: Response Action Outcome - RAO
Action Status: RAO Statement Received
Action Date: 11/10/2010
Response Action Outcome: A permanent solution has been achieved. Contamination has not been reduced to background.

Action Type: Release Abatement Measure
Action Status: Completion Statement Received
Action Date: 11/15/2001
Response Action Outcome: A permanent solution has been achieved. Contamination has not been reduced to background.

Action Type: Phase 3

Map ID
Direction
Distance
Elevation

MAP FINDINGS

Site

Database(s)

EDR ID Number
EPA ID Number

PLANET FUEL OF GREENFIELD (Continued)

U001005442

Action Status:	Completion Statement Received
Action Date:	12/10/1998
Response Action Outcome:	A permanent solution has been achieved. Contamination has not been reduced to background.
Action Type:	Phase 2
Action Status:	Scope of Work Received
Action Date:	12/11/1997
Response Action Outcome:	A permanent solution has been achieved. Contamination has not been reduced to background.
Action Type:	Release Abatement Measure
Action Status:	Status or Interim Report Received
Action Date:	12/13/2000
Response Action Outcome:	A permanent solution has been achieved. Contamination has not been reduced to background.
Action Type:	Release Abatement Measure
Action Status:	Modified Revised or Updated Plan Received
Action Date:	12/22/2000
Response Action Outcome:	A permanent solution has been achieved. Contamination has not been reduced to background.
Action Type:	An activity type that is related to an Audit
Action Status:	NOA
Action Date:	12/8/1994
Response Action Outcome:	A permanent solution has been achieved. Contamination has not been reduced to background.
Action Type:	Compliance and Enforcement Action
Action Status:	Notice of Non-Compliance Issued
Action Date:	12/9/2005
Response Action Outcome:	A permanent solution has been achieved. Contamination has not been reduced to background.
Action Type:	Tier Classification
Action Status:	Tier 2 Transfer
Action Date:	2/18/2009
Response Action Outcome:	A permanent solution has been achieved. Contamination has not been reduced to background.
Action Type:	Tier Classification
Action Status:	Tier 2 Extension
Action Date:	2/18/2009
Response Action Outcome:	A permanent solution has been achieved. Contamination has not been reduced to background.
Action Type:	Tier Classification
Action Status:	Tier 2 Extension
Action Date:	2/23/2010
Response Action Outcome:	A permanent solution has been achieved. Contamination has not been reduced to background.
Action Type:	Release Abatement Measure
Action Status:	Status or Interim Report Received
Action Date:	2/23/2010
Response Action Outcome:	A permanent solution has been achieved. Contamination has not been

Map ID
Direction
Distance
Elevation

MAP FINDINGS

Site

Database(s)

EDR ID Number
EPA ID Number

PLANET FUEL OF GREENFIELD (Continued)

U001005442

reduced to background.

Action Type: Response Action Outcome - RAO
Action Status: Level I - Technical Screen Audit
Action Date: 2/25/2003
Response Action Outcome: A permanent solution has been achieved. Contamination has not been reduced to background.

Action Type: Release Abatement Measure
Action Status: Status or Interim Report Received
Action Date: 2/3/2009
Response Action Outcome: A permanent solution has been achieved. Contamination has not been reduced to background.

Action Type: Release Abatement Measure
Action Status: RMRINT
Action Date: 2/3/2009
Response Action Outcome: A permanent solution has been achieved. Contamination has not been reduced to background.

Action Type: RLFA
Action Status: FOLOFF
Action Date: 2/3/2010
Response Action Outcome: A permanent solution has been achieved. Contamination has not been reduced to background.

Action Type: Phase 5
Action Status: Inspection and Monitoring Report Received
Action Date: 2/8/2002
Response Action Outcome: A permanent solution has been achieved. Contamination has not been reduced to background.

Action Type: Compliance and Enforcement Action
Action Status: Notice of Non-Compliance Issued
Action Date: 3/1/1995
Response Action Outcome: A permanent solution has been achieved. Contamination has not been reduced to background.

Action Type: Release Abatement Measure
Action Status: Status or Interim Report Received
Action Date: 3/24/2000
Response Action Outcome: A permanent solution has been achieved. Contamination has not been reduced to background.

Action Type: RNFE
Action Status: Transmittal, Notice, or Notification Received
Action Date: 3/29/2010
Response Action Outcome: A permanent solution has been achieved. Contamination has not been reduced to background.

Action Type: Immediate Response Action
Action Status: Written Plan Received
Action Date: 3/29/2010
Response Action Outcome: A permanent solution has been achieved. Contamination has not been reduced to background.

Action Type: Compliance and Enforcement Action

Map ID
Direction
Distance
Elevation

MAP FINDINGS

Site

Database(s)

EDR ID Number
EPA ID Number

PLANET FUEL OF GREENFIELD (Continued)

U001005442

Action Status:	Interim Deadline Letter Issued
Action Date:	3/31/2009
Response Action Outcome:	A permanent solution has been achieved. Contamination has not been reduced to background.
Action Type:	A Notice sent to a Potentially Responsible Party (PRP)
Action Status:	A MassDEP piece of correspondence was issued (approvals, NORs, etc.
Action Date:	3/31/2009
Response Action Outcome:	A permanent solution has been achieved. Contamination has not been reduced to background.
Action Type:	Release Abatement Measure
Action Status:	Modified Revised or Updated Plan Received
Action Date:	3/5/2009
Response Action Outcome:	A permanent solution has been achieved. Contamination has not been reduced to background.
Action Type:	Response Action Outcome - RAO
Action Status:	Submittal Retracted
Action Date:	4/10/2006
Response Action Outcome:	A permanent solution has been achieved. Contamination has not been reduced to background.
Action Type:	An activity type that is related to an Audit
Action Status:	Audit Follow-up Completion Statement Received
Action Date:	4/10/2006
Response Action Outcome:	A permanent solution has been achieved. Contamination has not been reduced to background.
Action Type:	Phase 5
Action Status:	Status or Interim Report Received
Action Date:	4/14/2008
Response Action Outcome:	A permanent solution has been achieved. Contamination has not been reduced to background.
Action Type:	Phase 5
Action Status:	Status or Interim Report Received
Action Date:	4/17/2009
Response Action Outcome:	A permanent solution has been achieved. Contamination has not been reduced to background.
Action Type:	Phase 5
Action Status:	Status or Interim Report Received
Action Date:	4/20/2010
Response Action Outcome:	A permanent solution has been achieved. Contamination has not been reduced to background.
Action Type:	Tier Classification
Action Status:	Tier 2 Extension
Action Date:	4/5/2006
Response Action Outcome:	A permanent solution has been achieved. Contamination has not been reduced to background.
Action Type:	Release Abatement Measure
Action Status:	Status or Interim Report Received
Action Date:	4/6/1999
Response Action Outcome:	A permanent solution has been achieved. Contamination has not been

Map ID
Direction
Distance
Elevation

MAP FINDINGS

Site

Database(s)

EDR ID Number
EPA ID Number

PLANET FUEL OF GREENFIELD (Continued)

U001005442

reduced to background.

Action Type: Tier Classification
Action Status: Tier 2 Extension
Action Date: 5/23/2007
Response Action Outcome: A permanent solution has been achieved. Contamination has not been reduced to background.

Action Type: Release Abatement Measure
Action Status: Status or Interim Report Received
Action Date: 5/29/2001
Response Action Outcome: A permanent solution has been achieved. Contamination has not been reduced to background.

Action Type: Compliance and Enforcement Action
Action Status: Notice of Non-Compliance Issued
Action Date: 7/24/2009
Response Action Outcome: A permanent solution has been achieved. Contamination has not been reduced to background.

Action Type: Release Abatement Measure
Action Status: Status or Interim Report Received
Action Date: 7/29/2008
Response Action Outcome: A permanent solution has been achieved. Contamination has not been reduced to background.

Action Type: Release Abatement Measure
Action Status: RMRINT
Action Date: 7/30/2010
Response Action Outcome: A permanent solution has been achieved. Contamination has not been reduced to background.

Action Type: Phase 5
Action Status: Status or Interim Report Received
Action Date: 7/30/2010
Response Action Outcome: A permanent solution has been achieved. Contamination has not been reduced to background.

Action Type: Immediate Response Action
Action Status: Status or Interim Report Received
Action Date: 7/30/2010
Response Action Outcome: A permanent solution has been achieved. Contamination has not been reduced to background.

Action Type: Immediate Response Action
Action Status: Modified Revised or Updated Plan Received
Action Date: 7/30/2010
Response Action Outcome: A permanent solution has been achieved. Contamination has not been reduced to background.

Action Type: Release Abatement Measure
Action Status: Status or Interim Report Received
Action Date: 7/30/2010
Response Action Outcome: A permanent solution has been achieved. Contamination has not been reduced to background.

Action Type: Tier Classification

Map ID
Direction
Distance
Elevation

MAP FINDINGS

Site

Database(s)

EDR ID Number
EPA ID Number

PLANET FUEL OF GREENFIELD (Continued)

U001005442

Action Status: Tier 2 Extension
Action Date: 7/31/2001
Response Action Outcome: A permanent solution has been achieved. Contamination has not been reduced to background.

Action Type: Phase 4
Action Status: Written Plan Received
Action Date: 7/31/2001
Response Action Outcome: A permanent solution has been achieved. Contamination has not been reduced to background.

Action Type: Release Abatement Measure
Action Status: RMRINT
Action Date: 7/31/2009
Response Action Outcome: A permanent solution has been achieved. Contamination has not been reduced to background.

Action Type: Release Abatement Measure
Action Status: Status or Interim Report Received
Action Date: 7/31/2009
Response Action Outcome: A permanent solution has been achieved. Contamination has not been reduced to background.

Action Type: Compliance and Enforcement Action
Action Status: Interim Deadline Letter Issued
Action Date: 7/6/2007
Response Action Outcome: A permanent solution has been achieved. Contamination has not been reduced to background.

Action Type: Phase 2
Action Status: Completion Statement Received
Action Date: 8/14/1998
Response Action Outcome: A permanent solution has been achieved. Contamination has not been reduced to background.

Action Type: Tier Classification
Action Status: Transmittal, Notice, or Notification Received
Action Date: 8/2/1996
Response Action Outcome: A permanent solution has been achieved. Contamination has not been reduced to background.

Action Type: TREGS
Action Status: LSPFA
Action Date: 8/2/1996
Response Action Outcome: A permanent solution has been achieved. Contamination has not been reduced to background.

Action Type: Response Action Outcome - RAO
Action Status: RAO Statement Received
Action Date: 8/2/2002
Response Action Outcome: A permanent solution has been achieved. Contamination has not been reduced to background.

Action Type: Tier Classification
Action Status: Tier 2 Extension
Action Date: 8/27/2001
Response Action Outcome: A permanent solution has been achieved. Contamination has not been

Map ID
Direction
Distance
Elevation

MAP FINDINGS

Site

Database(s)

EDR ID Number
EPA ID Number

PLANET FUEL OF GREENFIELD (Continued)

U001005442

reduced to background.

Action Type: Compliance and Enforcement Action
Action Status: Interim Deadline Letter Issued
Action Date: 8/27/2001
Response Action Outcome: A permanent solution has been achieved. Contamination has not been reduced to background.

Action Type: Tier Classification
Action Status: Tier 2 Classification
Action Date: 8/3/1996
Response Action Outcome: A permanent solution has been achieved. Contamination has not been reduced to background.

Action Type: Downgradient Property Status
Action Status: Transmittal, Notice, or Notification Received
Action Date: 8/8/2002
Response Action Outcome: A permanent solution has been achieved. Contamination has not been reduced to background.

Action Type: Tier Classification
Action Status: Tier 2 Classification
Action Date: 8/9/2006
Response Action Outcome: A permanent solution has been achieved. Contamination has not been reduced to background.

Action Type: Tier Classification
Action Status: Revised Statement or Transmittal Received
Action Date: 8/9/2006
Response Action Outcome: A permanent solution has been achieved. Contamination has not been reduced to background.

Action Type: Release Abatement Measure
Action Status: Written Plan Received
Action Date: 9/24/2007
Response Action Outcome: A permanent solution has been achieved. Contamination has not been reduced to background.

Action Type: RLFA
Action Status: FOLOFF
Action Date: 9/24/2008
Response Action Outcome: A permanent solution has been achieved. Contamination has not been reduced to background.

Action Type: Release Abatement Measure
Action Status: Status or Interim Report Received
Action Date: 9/29/1999
Response Action Outcome: A permanent solution has been achieved. Contamination has not been reduced to background.

UST:

Facility:

Facility ID: 6121
Owner Id: 10088
Owner: SUMMIT DISTRIBUTING LLC

Map ID
Direction
Distance
Elevation

MAP FINDINGS

Site

Database(s)

EDR ID Number
EPA ID Number

PLANET FUEL OF GREENFIELD (Continued)

U001005442

Owner Address: 240 MECHANIC ST
Owner City,St,Zip: LEBANON, NH 03766
Telephone: 4137741797
Description: Retail Motor Vehicle Fuel
Facility address 2: Not reported
Owner address 2: Not reported
Latitude: 42.58484
Longitude: -72.61666
Contact name: Goe Greige
Contact address1: 23 French King Highway
Contact address2: Not reported
Contact city: Gill
Contact state: MA
Contact zip: 01376
Contact email: Not reported
Update: 2018-01-20 00:00:00
Update by: Not reported
Fac status: OPEN

Tank ID: 1
Tank Status: Tank Removed
Status Date: 10/25/1993
Date Installed: 04/07/1968
Capacity: 8000
Contents: Gasoline
Tank Usage: Not reported
Tank Leak Detection: Manual Tank Gauging (1,000G or more capacity tank)
Pipe Leak Detection: Annual Automatic Line Leak Detection Test
Latitude: Not reported
Longitude: Not reported
Tank construct: Not reported
Pipe construct: Not reported
Ptype: Not reported
Number of compartment: Not reported
Pipe install date: Not reported
Pipe leak install date: Not reported
Submersible sump: N
Submersible sump install date: Not reported
Turbine sump: N
Turbine sump sensor: N
Intermediate sump: N
Intermediate sump sensor: N
Spill bucket installed date: Not reported
Spill bucket sensor: N
Overfill protect install: Not reported
Overfill protect type: Not reported
Automatic line leak detect: Not reported
Tank corrosion type: Not reported
Leak corrosion type: Not reported

Tank ID: 2
Tank Status: Tank Removed
Status Date: 10/25/1993
Date Installed: 04/07/1968
Capacity: 8000

Map ID
Direction
Distance
Elevation

MAP FINDINGS

Site

Database(s)

EDR ID Number
EPA ID Number

PLANET FUEL OF GREENFIELD (Continued)

U001005442

Contents: Gasoline
Tank Usage: Not reported
Tank Leak Detection: Manual Tank Gauging (1,000G or more capacity tank)
Pipe Leak Detection: Not reported
Latitude: Not reported
Longitude: Not reported
Tank construct: Not reported
Pipe construct: Not reported
Ptype: Not reported
Number of compartment: Not reported
Pipe install date: Not reported
Pipe leak install date: Not reported
Submersible sump: N
Submersible sump install date: Not reported
Turbine sump: N
Turbine sump sensor: N
Intermediate sump: N
Intermediate sump sensor: N
Spill bucket installed date: Not reported
Spill bucket sensor: N
Overfill protect install: Not reported
Overfill protect type: Not reported
Automatic line leak detect: Not reported
Tank corrosion type: Not reported
Leak corrosion type: Not reported

Tank ID: 3
Tank Status: Tank Removed
Status Date: 07/20/1989
Date Installed: 04/07/1968
Capacity: 4000
Contents: Gasoline
Tank Usage: Not reported
Tank Leak Detection: Not reported
Pipe Leak Detection: Not reported
Latitude: Not reported
Longitude: Not reported
Tank construct: Not reported
Pipe construct: Not reported
Ptype: Not reported
Number of compartment: Not reported
Pipe install date: Not reported
Pipe leak install date: Not reported
Submersible sump: N
Submersible sump install date: Not reported
Turbine sump: N
Turbine sump sensor: N
Intermediate sump: N
Intermediate sump sensor: N
Spill bucket installed date: Not reported
Spill bucket sensor: N
Overfill protect install: Not reported
Overfill protect type: Not reported
Automatic line leak detect: Not reported
Tank corrosion type: Not reported
Leak corrosion type: Not reported

Map ID
Direction
Distance
Elevation

MAP FINDINGS

Site

Database(s)

EDR ID Number
EPA ID Number

PLANET FUEL OF GREENFIELD (Continued)

U001005442

Tank ID: 4
Tank Status: Tank Removed
Status Date: 10/25/1993
Date Installed: 04/07/1968
Capacity: 4000
Contents: Gasoline
Tank Usage: Not reported
Tank Leak Detection: Manual Tank Gauging (1,000G or more capacity tank)
Pipe Leak Detection: Annual Automatic Line Leak Detection Test
Latitude: Not reported
Longitude: Not reported
Tank construct: Not reported
Pipe construct: Not reported
Ptype: Not reported
Number of compartment: Not reported
Pipe install date: Not reported
Pipe leak install date: Not reported
Submersible sump: N
Submersible sump install date: Not reported
Turbine sump: N
Turbine sump sensor: N
Intermediate sump: N
Intermediate sump sensor: N
Spill bucket installed date: Not reported
Spill bucket sensor: N
Overfill protect install: Not reported
Overfill protect type: Not reported
Automatic line leak detect: Not reported
Tank corrosion type: Not reported
Leak corrosion type: Not reported

Tank ID: 5
Tank Status: Tank Removed
Status Date: 10/25/1993
Date Installed: 04/07/1978
Capacity: 4000
Contents: Diesel
Tank Usage: Not reported
Tank Leak Detection: Manual Tank Gauging (1,000G or more capacity tank)
Pipe Leak Detection: Not reported
Latitude: Not reported
Longitude: Not reported
Tank construct: Not reported
Pipe construct: Not reported
Ptype: Not reported
Number of compartment: Not reported
Pipe install date: Not reported
Pipe leak install date: Not reported
Submersible sump: N
Submersible sump install date: Not reported
Turbine sump: N
Turbine sump sensor: N
Intermediate sump: N
Intermediate sump sensor: N
Spill bucket installed date: Not reported
Spill bucket sensor: N

Map ID
Direction
Distance
Elevation

MAP FINDINGS

Site

Database(s)

EDR ID Number
EPA ID Number

PLANET FUEL OF GREENFIELD (Continued)

U001005442

Overfill protect install: Not reported
Overfill protect type: Not reported
Automatic line leak detect: Not reported
Tank corrosion type: Not reported
Leak corrosion type: Not reported

Tank ID: 6
Tank Status: In Use
Status Date: Not reported
Date Installed: 11/01/1993
Capacity: 6000
Contents: Gasoline
Tank Usage: Motor Vehi
Tank Leak Detection: Continuous Interstitial Monitoring
Pipe Leak Detection: Continuous Interstitial Space Monitoring
Latitude: 42.58484
Longitude: -72.61666
Tank construct: Double-walled non-corrodible (including "composite") material (cathodic protection not required)
Pipe construct: Double-walled non-corrodible material (No corrosion protection required)
Ptype: Pressurized piping system with mechanical automatic line leak detection
Number of compartment: Not reported
Pipe install date: 11/01/1993
Pipe leak install date: 11/01/1993
Submersible sump: Y
Submersible sump install date: Not reported
Turbine sump: Y
Turbine sump sensor: Y
Intermediate sump: N
Intermediate sump sensor: N
Spill bucket installed date: 11/01/1993
Spill bucket sensor: N
Overfill protect install: 11/01/1993
Overfill protect type: Automatic shut-off valve
Automatic line leak detect: 11/01/1993
Tank corrosion type: Not reported
Leak corrosion type: Not reported

Tank ID: 7
Tank Status: In Use
Status Date: Not reported
Date Installed: 11/01/1993
Capacity: 6000
Contents: Gasoline
Tank Usage: Motor Vehi
Tank Leak Detection: Continuous Interstitial Monitoring
Pipe Leak Detection: Continuous Interstitial Space Monitoring
Latitude: 42.58484
Longitude: -72.61666
Tank construct: Double-walled non-corrodible (including "composite") material (cathodic protection not required)
Pipe construct: Double-walled non-corrodible material (No corrosion protection required)
Ptype: Pressurized piping system with mechanical automatic line leak detection
Number of compartment: Not reported
Pipe install date: 11/01/1993
Pipe leak install date: 11/01/1993
Submersible sump: Y

Map ID
Direction
Distance
Elevation

MAP FINDINGS

Site

Database(s)

EDR ID Number
EPA ID Number

PLANET FUEL OF GREENFIELD (Continued)

U001005442

Submersible sump install date: 11/01/1993
Turbine sump: Y
Turbine sump sensor: Y
Intermediate sump: N
Intermediate sump sensor: N
Spill bucket installed date: 11/01/1993
Spill bucket sensor: N
Overfill protect install: 11/01/1993
Overfill protect type: Automatic shut-off valve
Automatic line leak detect: 11/01/1993
Tank corrosion type: Not reported
Leak corrosion type: Not reported

Tank ID: 8
Tank Status: In Use
Status Date: Not reported
Date Installed: 11/01/1993
Capacity: 6000
Contents: Gasoline
Tank Usage: Motor Vehi
Tank Leak Detection: Continuous Interstitial Monitoring
Pipe Leak Detection: Continuous Interstitial Space Monitoring
Latitude: 42.58484
Longitude: -72.61666
Tank construct: Double-walled non-corrodible (including "composite") material (cathodic protection not required)
Pipe construct: Double-walled non-corrodible material (No corrosion protection required)
Ptype: Pressurized piping system with mechanical automatic line leak detection
Number of compartment: Not reported
Pipe install date: 11/01/1993
Pipe leak install date: 11/01/1993
Submersible sump: Y
Submersible sump install date: 11/01/1993
Turbine sump: Y
Turbine sump sensor: Y
Intermediate sump: N
Intermediate sump sensor: N
Spill bucket installed date: 11/01/1993
Spill bucket sensor: N
Overfill protect install: 11/01/1993
Overfill protect type: Automatic shut-off valve
Automatic line leak detect: 11/01/1993
Tank corrosion type: Not reported
Leak corrosion type: Not reported

Tank ID: 9
Tank Status: In Use
Status Date: Not reported
Date Installed: 11/01/1993
Capacity: 4000
Contents: Diesel
Tank Usage: Motor Vehi
Tank Leak Detection: Continuous Interstitial Monitoring
Pipe Leak Detection: Continuous Interstitial Space Monitoring
Latitude: 42.58484
Longitude: -72.61666

Map ID
Direction
Distance
Elevation

MAP FINDINGS

Site

Database(s)

EDR ID Number
EPA ID Number

PLANET FUEL OF GREENFIELD (Continued)

U001005442

Tank construct: Double-walled non-corrodible (including "composite") material (cathodic protection not required)
Pipe construct: Double-walled non-corrodible material (No corrosion protection required)
Ptype: Pressurized piping system with mechanical automatic line leak detection
Number of compartment: Not reported
Pipe install date: 11/01/1993
Pipe leak install date: 11/01/1993
Submersible sump: Y
Submersible sump install date: 11/01/1993
Turbine sump: Y
Turbine sump sensor: Y
Intermediate sump: N
Intermediate sump sensor: N
Spill bucket installed date: 11/01/1993
Spill bucket sensor: N
Overfill protect install: 11/01/1993
Overfill protect type: Automatic shut-off valve
Automatic line leak detect: 11/01/1993
Tank corrosion type: Not reported
Leak corrosion type: Not reported

Release:

Release Tracking Number/Current Status: 1-0000659 / RAO
Primary ID: 1-0000659
Official City: GREENFIELD
Notification: 10/15/1989
Category: TWO HR
Status Date: 11/10/2010
Phase: PHASE V
Response Action Outcome: A2 - A permanent solution has been achieved. Contamination has not been reduced to background.
Oil / Haz Material Type: Not reported

[Click here to access the MA DEP site for this facility:](#)

Actions:

Action Type: A Notice sent to a Potentially Responsible Party (PRP)
Action Status: A MassDEP piece of correspondence was issued (approvals, NORs, etc.
Action Date: 1/12/1990
Response Action Outcome: A permanent solution has been achieved. Contamination has not been reduced to background.

Action Type: Tier Classification
Action Status: Tier 2 Extension
Action Date: 1/28/2008
Response Action Outcome: A permanent solution has been achieved. Contamination has not been reduced to background.

Action Type: Release Abatement Measure
Action Status: RMRINI
Action Date: 1/28/2008
Response Action Outcome: A permanent solution has been achieved. Contamination has not been reduced to background.

Action Type: Release Abatement Measure
Action Status: Status or Interim Report Received
Action Date: 1/28/2008

Map ID
Direction
Distance
Elevation

MAP FINDINGS

Site

Database(s)

EDR ID Number
EPA ID Number

PLANET FUEL OF GREENFIELD (Continued)

U001005442

Response Action Outcome:	A permanent solution has been achieved. Contamination has not been reduced to background.
Action Type:	RLFA
Action Status:	FOLOFF
Action Date:	1/28/2010
Response Action Outcome:	A permanent solution has been achieved. Contamination has not been reduced to background.
Action Type:	Immediate Response Action
Action Status:	Written Approval of Plan
Action Date:	1/29/2010
Response Action Outcome:	A permanent solution has been achieved. Contamination has not been reduced to background.
Action Type:	Tier Classification
Action Status:	Level I - Technical Screen Audit
Action Date:	1/5/2011
Response Action Outcome:	A permanent solution has been achieved. Contamination has not been reduced to background.
Action Type:	Release Disposition
Action Status:	Valid Transition Site
Action Date:	10/15/1989
Response Action Outcome:	A permanent solution has been achieved. Contamination has not been reduced to background.
Action Type:	Phase 5
Action Status:	Status or Interim Report Received
Action Date:	10/16/2009
Response Action Outcome:	A permanent solution has been achieved. Contamination has not been reduced to background.
Action Type:	Phase 5
Action Status:	Status or Interim Report Received
Action Date:	10/6/2008
Response Action Outcome:	A permanent solution has been achieved. Contamination has not been reduced to background.
Action Type:	Release Abatement Measure
Action Status:	Written Plan Received
Action Date:	10/8/1998
Response Action Outcome:	A permanent solution has been achieved. Contamination has not been reduced to background.
Action Type:	Phase 5
Action Status:	Status or Interim Report Received
Action Date:	10/9/2007
Response Action Outcome:	A permanent solution has been achieved. Contamination has not been reduced to background.
Action Type:	Immediate Response Action
Action Status:	Completion Statement Received
Action Date:	11/10/2010
Response Action Outcome:	A permanent solution has been achieved. Contamination has not been reduced to background.

Map ID
Direction
Distance
Elevation

MAP FINDINGS

Site

Database(s)

EDR ID Number
EPA ID Number

PLANET FUEL OF GREENFIELD (Continued)

U001005442

Action Type: Release Abatement Measure
Action Status: Completion Statement Received
Action Date: 11/10/2010
Response Action Outcome: A permanent solution has been achieved. Contamination has not been reduced to background.

Action Type: Response Action Outcome - RAO
Action Status: RAO Statement Received
Action Date: 11/10/2010
Response Action Outcome: A permanent solution has been achieved. Contamination has not been reduced to background.

Action Type: Release Abatement Measure
Action Status: Completion Statement Received
Action Date: 11/15/2001
Response Action Outcome: A permanent solution has been achieved. Contamination has not been reduced to background.

Action Type: Phase 3
Action Status: Completion Statement Received
Action Date: 12/10/1998
Response Action Outcome: A permanent solution has been achieved. Contamination has not been reduced to background.

Action Type: Phase 2
Action Status: Scope of Work Received
Action Date: 12/11/1997
Response Action Outcome: A permanent solution has been achieved. Contamination has not been reduced to background.

Action Type: Release Abatement Measure
Action Status: Status or Interim Report Received
Action Date: 12/13/2000
Response Action Outcome: A permanent solution has been achieved. Contamination has not been reduced to background.

Action Type: Release Abatement Measure
Action Status: Modified Revised or Updated Plan Received
Action Date: 12/22/2000
Response Action Outcome: A permanent solution has been achieved. Contamination has not been reduced to background.

Action Type: An activity type that is related to an Audit
Action Status: NOA
Action Date: 12/8/1994
Response Action Outcome: A permanent solution has been achieved. Contamination has not been reduced to background.

Action Type: Compliance and Enforcement Action
Action Status: Notice of Non-Compliance Issued
Action Date: 12/9/2005
Response Action Outcome: A permanent solution has been achieved. Contamination has not been reduced to background.

Action Type: Tier Classification
Action Status: Tier 2 Transfer
Action Date: 2/18/2009

Map ID
Direction
Distance
Elevation

MAP FINDINGS

Site

Database(s)

EDR ID Number
EPA ID Number

PLANET FUEL OF GREENFIELD (Continued)

U001005442

Response Action Outcome: A permanent solution has been achieved. Contamination has not been reduced to background.

Action Type: Tier Classification

Action Status: Tier 2 Extension

Action Date: 2/18/2009

Response Action Outcome: A permanent solution has been achieved. Contamination has not been reduced to background.

Action Type: Tier Classification

Action Status: Tier 2 Extension

Action Date: 2/23/2010

Response Action Outcome: A permanent solution has been achieved. Contamination has not been reduced to background.

Action Type: Release Abatement Measure

Action Status: Status or Interim Report Received

Action Date: 2/23/2010

Response Action Outcome: A permanent solution has been achieved. Contamination has not been reduced to background.

Action Type: Response Action Outcome - RAO

Action Status: Level I - Technical Screen Audit

Action Date: 2/25/2003

Response Action Outcome: A permanent solution has been achieved. Contamination has not been reduced to background.

Action Type: Release Abatement Measure

Action Status: Status or Interim Report Received

Action Date: 2/3/2009

Response Action Outcome: A permanent solution has been achieved. Contamination has not been reduced to background.

Action Type: Release Abatement Measure

Action Status: RMRINT

Action Date: 2/3/2009

Response Action Outcome: A permanent solution has been achieved. Contamination has not been reduced to background.

Action Type: RLFA

Action Status: FOLOFF

Action Date: 2/3/2010

Response Action Outcome: A permanent solution has been achieved. Contamination has not been reduced to background.

Action Type: Phase 5

Action Status: Inspection and Monitoring Report Received

Action Date: 2/8/2002

Response Action Outcome: A permanent solution has been achieved. Contamination has not been reduced to background.

Action Type: Compliance and Enforcement Action

Action Status: Notice of Non-Compliance Issued

Action Date: 3/1/1995

Response Action Outcome: A permanent solution has been achieved. Contamination has not been reduced to background.

Map ID
Direction
Distance
Elevation

MAP FINDINGS

Site

Database(s)

EDR ID Number
EPA ID Number

PLANET FUEL OF GREENFIELD (Continued)

U001005442

Action Type:	Release Abatement Measure
Action Status:	Status or Interim Report Received
Action Date:	3/24/2000
Response Action Outcome:	A permanent solution has been achieved. Contamination has not been reduced to background.
Action Type:	RNFE
Action Status:	Transmittal, Notice, or Notification Received
Action Date:	3/29/2010
Response Action Outcome:	A permanent solution has been achieved. Contamination has not been reduced to background.
Action Type:	Immediate Response Action
Action Status:	Written Plan Received
Action Date:	3/29/2010
Response Action Outcome:	A permanent solution has been achieved. Contamination has not been reduced to background.
Action Type:	Compliance and Enforcement Action
Action Status:	Interim Deadline Letter Issued
Action Date:	3/31/2009
Response Action Outcome:	A permanent solution has been achieved. Contamination has not been reduced to background.
Action Type:	A Notice sent to a Potentially Responsible Party (PRP)
Action Status:	A MassDEP piece of correspondence was issued (approvals, NORs, etc.
Action Date:	3/31/2009
Response Action Outcome:	A permanent solution has been achieved. Contamination has not been reduced to background.
Action Type:	Release Abatement Measure
Action Status:	Modified Revised or Updated Plan Received
Action Date:	3/5/2009
Response Action Outcome:	A permanent solution has been achieved. Contamination has not been reduced to background.
Action Type:	Response Action Outcome - RAO
Action Status:	Submittal Retracted
Action Date:	4/10/2006
Response Action Outcome:	A permanent solution has been achieved. Contamination has not been reduced to background.
Action Type:	An activity type that is related to an Audit
Action Status:	Audit Follow-up Completion Statement Received
Action Date:	4/10/2006
Response Action Outcome:	A permanent solution has been achieved. Contamination has not been reduced to background.
Action Type:	Phase 5
Action Status:	Status or Interim Report Received
Action Date:	4/14/2008
Response Action Outcome:	A permanent solution has been achieved. Contamination has not been reduced to background.
Action Type:	Phase 5
Action Status:	Status or Interim Report Received
Action Date:	4/17/2009

Map ID
Direction
Distance
Elevation

MAP FINDINGS

Site

Database(s)

EDR ID Number
EPA ID Number

PLANET FUEL OF GREENFIELD (Continued)

U001005442

Response Action Outcome: A permanent solution has been achieved. Contamination has not been reduced to background.

Action Type: Phase 5
Action Status: Status or Interim Report Received
Action Date: 4/20/2010

Response Action Outcome: A permanent solution has been achieved. Contamination has not been reduced to background.

Action Type: Tier Classification
Action Status: Tier 2 Extension
Action Date: 4/5/2006

Response Action Outcome: A permanent solution has been achieved. Contamination has not been reduced to background.

Action Type: Release Abatement Measure
Action Status: Status or Interim Report Received
Action Date: 4/6/1999

Response Action Outcome: A permanent solution has been achieved. Contamination has not been reduced to background.

Action Type: Tier Classification
Action Status: Tier 2 Extension
Action Date: 5/23/2007

Response Action Outcome: A permanent solution has been achieved. Contamination has not been reduced to background.

Action Type: Release Abatement Measure
Action Status: Status or Interim Report Received
Action Date: 5/29/2001

Response Action Outcome: A permanent solution has been achieved. Contamination has not been reduced to background.

Action Type: Compliance and Enforcement Action
Action Status: Notice of Non-Compliance Issued
Action Date: 7/24/2009

Response Action Outcome: A permanent solution has been achieved. Contamination has not been reduced to background.

Action Type: Release Abatement Measure
Action Status: Status or Interim Report Received
Action Date: 7/29/2008

Response Action Outcome: A permanent solution has been achieved. Contamination has not been reduced to background.

Action Type: Release Abatement Measure
Action Status: RMRINT
Action Date: 7/30/2010

Response Action Outcome: A permanent solution has been achieved. Contamination has not been reduced to background.

Action Type: Phase 5
Action Status: Status or Interim Report Received
Action Date: 7/30/2010

Response Action Outcome: A permanent solution has been achieved. Contamination has not been reduced to background.

Map ID
Direction
Distance
Elevation

MAP FINDINGS

Site

Database(s)

EDR ID Number
EPA ID Number

PLANET FUEL OF GREENFIELD (Continued)

U001005442

Action Type: Immediate Response Action
Action Status: Status or Interim Report Received
Action Date: 7/30/2010
Response Action Outcome: A permanent solution has been achieved. Contamination has not been reduced to background.

Action Type: Immediate Response Action
Action Status: Modified Revised or Updated Plan Received
Action Date: 7/30/2010
Response Action Outcome: A permanent solution has been achieved. Contamination has not been reduced to background.

Action Type: Release Abatement Measure
Action Status: Status or Interim Report Received
Action Date: 7/30/2010
Response Action Outcome: A permanent solution has been achieved. Contamination has not been reduced to background.

Action Type: Tier Classification
Action Status: Tier 2 Extension
Action Date: 7/31/2001
Response Action Outcome: A permanent solution has been achieved. Contamination has not been reduced to background.

Action Type: Phase 4
Action Status: Written Plan Received
Action Date: 7/31/2001
Response Action Outcome: A permanent solution has been achieved. Contamination has not been reduced to background.

Action Type: Release Abatement Measure
Action Status: RMRINT
Action Date: 7/31/2009
Response Action Outcome: A permanent solution has been achieved. Contamination has not been reduced to background.

Action Type: Release Abatement Measure
Action Status: Status or Interim Report Received
Action Date: 7/31/2009
Response Action Outcome: A permanent solution has been achieved. Contamination has not been reduced to background.

Action Type: Compliance and Enforcement Action
Action Status: Interim Deadline Letter Issued
Action Date: 7/6/2007
Response Action Outcome: A permanent solution has been achieved. Contamination has not been reduced to background.

Action Type: Phase 2
Action Status: Completion Statement Received
Action Date: 8/14/1998
Response Action Outcome: A permanent solution has been achieved. Contamination has not been reduced to background.

Action Type: Tier Classification
Action Status: Transmittal, Notice, or Notification Received
Action Date: 8/2/1996

Map ID
Direction
Distance
Elevation

MAP FINDINGS

Site

Database(s)

EDR ID Number
EPA ID Number

PLANET FUEL OF GREENFIELD (Continued)

U001005442

Response Action Outcome: A permanent solution has been achieved. Contamination has not been reduced to background.

Action Type: TREGS

Action Status: LSPFA

Action Date: 8/2/1996

Response Action Outcome: A permanent solution has been achieved. Contamination has not been reduced to background.

Action Type: Response Action Outcome - RAO

Action Status: RAO Statement Received

Action Date: 8/2/2002

Response Action Outcome: A permanent solution has been achieved. Contamination has not been reduced to background.

Action Type: Tier Classification

Action Status: Tier 2 Extension

Action Date: 8/27/2001

Response Action Outcome: A permanent solution has been achieved. Contamination has not been reduced to background.

Action Type: Compliance and Enforcement Action

Action Status: Interim Deadline Letter Issued

Action Date: 8/27/2001

Response Action Outcome: A permanent solution has been achieved. Contamination has not been reduced to background.

Action Type: Tier Classification

Action Status: Tier 2 Classification

Action Date: 8/3/1996

Response Action Outcome: A permanent solution has been achieved. Contamination has not been reduced to background.

Action Type: Downgradient Property Status

Action Status: Transmittal, Notice, or Notification Received

Action Date: 8/8/2002

Response Action Outcome: A permanent solution has been achieved. Contamination has not been reduced to background.

Action Type: Tier Classification

Action Status: Tier 2 Classification

Action Date: 8/9/2006

Response Action Outcome: A permanent solution has been achieved. Contamination has not been reduced to background.

Action Type: Tier Classification

Action Status: Revised Statement or Transmittal Received

Action Date: 8/9/2006

Response Action Outcome: A permanent solution has been achieved. Contamination has not been reduced to background.

Action Type: Release Abatement Measure

Action Status: Written Plan Received

Action Date: 9/24/2007

Response Action Outcome: A permanent solution has been achieved. Contamination has not been reduced to background.

Map ID
Direction
Distance
Elevation

MAP FINDINGS

Site

Database(s)

EDR ID Number
EPA ID Number

PLANET FUEL OF GREENFIELD (Continued)

U001005442

Action Type: RLFA
Action Status: FOLOFF
Action Date: 9/24/2008
Response Action Outcome: A permanent solution has been achieved. Contamination has not been reduced to background.

Action Type: Release Abatement Measure
Action Status: Status or Interim Report Received
Action Date: 9/29/1999
Response Action Outcome: A permanent solution has been achieved. Contamination has not been reduced to background.

Chemicals:
Chemical: UNKNOWN
Quantity: Not reported
Location Type: GASSTATION
Source: UNKNOWN
Source: UST
Source: GAS PUMP

Release Tracking Number/Current Status: 1-0016904 / RAONR
Primary ID: Not reported
Official City: GREENFIELD
Notification: 01/30/2008
Category: 120 DY
Status Date: 02/18/2009
Phase: Not reported
Response Action Outcome: -
Oil / Haz Material Type: Oil

[Click here to access the MA DEP site for this facility:](#)

Actions:
Action Type: Tier Classification
Action Status: Tier 2 Extension
Action Date: 1/28/2008
Response Action Outcome: Not reported

Action Type: RNF
Action Status: Reportable Release under MGL 21E
Action Date: 1/30/2008
Response Action Outcome: Not reported

Action Type: Release Disposition
Action Status: Reportable Release under MGL 21E
Action Date: 1/30/2008
Response Action Outcome: Not reported

Action Type: Tier Classification
Action Status: Level I - Technical Screen Audit
Action Date: 1/5/2011
Response Action Outcome: Not reported

Action Type: A Notice sent to a Potentially Responsible Party (PRP)
Action Status: ALSENT
Action Date: 11/25/2008

Map ID
Direction
Distance
Elevation

MAP FINDINGS

Site

Database(s)

EDR ID Number
EPA ID Number

PLANET FUEL OF GREENFIELD (Continued)

U001005442

Response Action Outcome:	Not reported
Action Type:	Tier Classification
Action Status:	Tier 2 Extension
Action Date:	2/18/2009
Response Action Outcome:	Not reported
Action Type:	RAO Not Required
Action Status:	Linked to a Tier Classified Site
Action Date:	2/18/2009
Response Action Outcome:	Not reported
Action Type:	Tier Classification
Action Status:	Tier 2 Transfer
Action Date:	2/18/2009
Response Action Outcome:	Not reported
Action Type:	Tier Classification
Action Status:	Tier 2 Extension
Action Date:	2/23/2010
Response Action Outcome:	Not reported
Action Type:	A Notice sent to a Potentially Responsible Party (PRP)
Action Status:	A MassDEP piece of correspondence was issued (approvals, NORs, etc.
Action Date:	2/5/2008
Response Action Outcome:	Not reported
Action Type:	Tier Classification
Action Status:	Tier 2 Extension
Action Date:	4/5/2006
Response Action Outcome:	Not reported
Action Type:	Tier Classification
Action Status:	Tier 2 Extension
Action Date:	5/23/2007
Response Action Outcome:	Not reported
Action Type:	Tier Classification
Action Status:	Tier 2 Extension
Action Date:	7/31/2001
Response Action Outcome:	Not reported
Action Type:	Tier Classification
Action Status:	Transmittal, Notice, or Notification Received
Action Date:	8/2/1996
Response Action Outcome:	Not reported
Action Type:	Tier Classification
Action Status:	Tier 2 Extension
Action Date:	8/27/2001
Response Action Outcome:	Not reported
Action Type:	Tier Classification
Action Status:	Tier 2 Classification
Action Date:	8/3/1996
Response Action Outcome:	Not reported

Map ID
Direction
Distance
Elevation

MAP FINDINGS

Site

Database(s)

EDR ID Number
EPA ID Number

PLANET FUEL OF GREENFIELD (Continued)

U001005442

Action Type: Tier Classification
Action Status: Tier 2 Classification
Action Date: 8/9/2006
Response Action Outcome: Not reported

Action Type: Tier Classification
Action Status: Revised Statement or Transmittal Received
Action Date: 8/9/2006
Response Action Outcome: Not reported

Chemicals:
Chemical: OIL
Quantity: 0.24 inches

Release Tracking Number/Current Status: 1-0020405 / UNCLSS
Primary ID: Not reported
Official City: GREENFIELD
Notification: 11/07/2017
Category: TWO HR
Status Date: 11/07/2017
Phase: Not reported
Response Action Outcome: -
Oil / Haz Material Type: Not reported

[Click here to access the MA DEP site for this facility:](#)

Actions:

Action Type: RNFE
Action Status: Transmittal, Notice, or Notification Received
Action Date: 1/11/2018
Response Action Outcome: Not reported

Action Type: Compliance and Enforcement Action
Action Status: Notice of Non-Compliance Issued
Action Date: 1/30/2018
Response Action Outcome: Not reported

Action Type: A Notice sent to a Potentially Responsible Party (PRP)
Action Status: A MassDEP piece of correspondence was issued (approvals, NORs, etc.)
Action Date: 11/10/2017
Response Action Outcome: Not reported

Action Type: A Notice sent to a Potentially Responsible Party (PRP)
Action Status: A MassDEP piece of correspondence was issued (approvals, NORs, etc.)
Action Date: 11/14/2017
Response Action Outcome: Not reported

Action Type: Release Disposition
Action Status: Reportable Release under MGL 21E
Action Date: 11/7/2017
Response Action Outcome: Not reported

Action Type: Immediate Response Action
Action Status: Oral Approval of Plan or Action
Action Date: 11/7/2017
Response Action Outcome: Not reported

Map ID
Direction
Distance
Elevation

MAP FINDINGS

Site

Database(s)

EDR ID Number
EPA ID Number

PLANET FUEL OF GREENFIELD (Continued)

U001005442

Action Type: RLFA
Action Status: FLDD1U
Action Date: 11/7/2017
Response Action Outcome: Not reported

Action Type: RLFA
Action Status: PRPMTG
Action Date: 11/7/2017
Response Action Outcome: Not reported

Action Type: A Notice sent to a Potentially Responsible Party (PRP)
Action Status: A MassDEP piece of correspondence was issued (approvals, NORs, etc.)
Action Date: 11/9/2017
Response Action Outcome: Not reported

Action Type: Immediate Response Action
Action Status: Imminent Hazard Evaluation Received
Action Date: 2/16/2018
Response Action Outcome: Not reported

Action Type: Immediate Response Action
Action Status: Written Plan Received
Action Date: 2/16/2018
Response Action Outcome: Not reported

Chemicals:
Chemical: Not reported
Quantity: Not reported
Location Type: COMMERCIAL
Source: VEHICLE
Source: FUEL TANK

MA Financial Assurance 2:
Facility Id: 6121
Description: Gas Station
Work Phone: (603) 448-4000

103
WSW
1/2-1
0.854 mi.
4507 ft.

**SHANAHAN FUEL CO
60 NEWTON ST
GREENFIELD, MA 01302**

**MA SHWS
MA UST
MA RELEASE
MA Financial Assurance**

**U002008068
N/A**

**Relative:
Lower
Actual:
207 ft.**

SHWS:
Release Tracking Number/Current Status: 1-0016710 / RAO
Release Town: GREENFIELD
Notification Date: 07/31/2007
Category: 120 DY
Associated ID: Not reported
Current Status: Response Action Outcome
Status Date: 07/31/2007
Phase: Not reported
Response Action Outcome: A2 - A permanent solution has been achieved. Contamination has not been reduced to background.
Oil Or Haz Material: Not reported

Map ID
Direction
Distance
Elevation

MAP FINDINGS

Site

Database(s)

EDR ID Number
EPA ID Number

SHANAHAN FUEL CO (Continued)

U002008068

[Click here to access the MA DEP site for this facility:](#)

Chemicals:

Chemical: VPH
Quantity: 3 milligrams per liter

Actions:

Action Type: Response Action Outcome - RAO
Action Status: RAO Statement Received
Action Date: 7/31/2007
Response Action Outcome: A permanent solution has been achieved. Contamination has not been reduced to background.

Action Type: Release Disposition
Action Status: Reportable Release under MGL 21E
Action Date: 7/31/2007
Response Action Outcome: A permanent solution has been achieved. Contamination has not been reduced to background.

Action Type: RNF
Action Status: Reportable Release under MGL 21E
Action Date: 7/31/2007
Response Action Outcome: A permanent solution has been achieved. Contamination has not been reduced to background.

Action Type: A Notice sent to a Potentially Responsible Party (PRP)
Action Status: A MassDEP piece of correspondence was issued (approvals, NORs, etc.
Action Date: 8/7/2007
Response Action Outcome: A permanent solution has been achieved. Contamination has not been reduced to background.

Action Type: Response Action Outcome - RAO
Action Status: Level I - Technical Screen Audit
Action Date: 9/7/2007
Response Action Outcome: A permanent solution has been achieved. Contamination has not been reduced to background.

UST:

Facility:

Facility ID: 6124
Owner Id: 5293
Owner: PHILIP SHANAHAN
Owner Address: 60 NEWTON ST
Owner City,St,Zip: GREENFIELD, MA 01302
Telephone: Not reported
Description: Not reported
Facility address 2: Not reported
Owner address 2: Not reported
Latitude: 42.58382
Longitude: -72.61637
Contact name: Not reported
Contact address1: Not reported
Contact address2: Not reported

Map ID
Direction
Distance
Elevation

MAP FINDINGS

Site

Database(s)

EDR ID Number
EPA ID Number

SHANAHAN FUEL CO (Continued)

U002008068

Contact city: Not reported
Contact state: Not reported
Contact zip: Not reported
Contact email: Not reported
Update: 2009-03-30 00:00:00
Update by: Not reported
Fac status: CLOSED

Tank ID: 1
Tank Status: Tank Removed
Status Date: 08/30/1991
Date Installed: 05/05/1973
Capacity: 30000
Contents: Diesel
Tank Usage: Not reported
Tank Leak Detection: Not reported
Pipe Leak Detection: Not reported
Latitude: Not reported
Longitude: Not reported
Tank construct: Not reported
Pipe construct: Not reported
Ptype: Not reported
Number of compartment: Not reported
Pipe install date: Not reported
Pipe leak install date: Not reported
Submersible sump: N
Submersible sump install date: Not reported
Turbine sump: N
Turbine sump sensor: N
Intermediate sump: N
Intermediate sump sensor: N
Spill bucket installed date: Not reported
Spill bucket sensor: N
Overfill protect install: Not reported
Overfill protect type: Not reported
Automatic line leak detect: Not reported
Tank corrosion type: Not reported
Leak corrosion type: Not reported

Tank ID: 2
Tank Status: Tank Removed
Status Date: 08/30/1991
Date Installed: 05/05/1973
Capacity: 20000
Contents: Diesel
Tank Usage: Not reported
Tank Leak Detection: Not reported
Pipe Leak Detection: Not reported
Latitude: Not reported
Longitude: Not reported
Tank construct: Not reported
Pipe construct: Not reported
Ptype: Not reported
Number of compartment: Not reported
Pipe install date: Not reported

Map ID
Direction
Distance
Elevation

MAP FINDINGS

Site

Database(s)

EDR ID Number
EPA ID Number

SHANAHAN FUEL CO (Continued)

U002008068

Pipe leak install date: Not reported
Submersible sump: N
Submersible sump install date: Not reported
Turbine sump: N
Turbine sump sensor: N
Intermediate sump: N
Intermediate sump sensor: N
Spill bucket installed date: Not reported
Spill bucket sensor: N
Overfill protect install: Not reported
Overfill protect type: Not reported
Automatic line leak detect: Not reported
Tank corrosion type: Not reported
Leak corrosion type: Not reported

Tank ID: 3
Tank Status: Tank Removed
Status Date: 08/30/1991
Date Installed: 05/05/1973
Capacity: 20000
Contents: Diesel
Tank Usage: Not reported
Tank Leak Detection: Not reported
Pipe Leak Detection: Not reported
Latitude: Not reported
Longitude: Not reported
Tank construct: Not reported
Pipe construct: Not reported
Ptype: Not reported
Number of compartment: Not reported
Pipe install date: Not reported
Pipe leak install date: Not reported
Submersible sump: N
Submersible sump install date: Not reported
Turbine sump: N
Turbine sump sensor: N
Intermediate sump: N
Intermediate sump sensor: N
Spill bucket installed date: Not reported
Spill bucket sensor: N
Overfill protect install: Not reported
Overfill protect type: Not reported
Automatic line leak detect: Not reported
Tank corrosion type: Not reported
Leak corrosion type: Not reported

Tank ID: 4
Tank Status: Tank Removed
Status Date: 08/30/1991
Date Installed: 05/05/1973
Capacity: 10000
Contents: Kerosene
Tank Usage: Not reported
Tank Leak Detection: Not reported
Pipe Leak Detection: Not reported

Map ID
Direction
Distance
Elevation

MAP FINDINGS

Site

Database(s)

EDR ID Number
EPA ID Number

SHANAHAN FUEL CO (Continued)

U002008068

Latitude: Not reported
Longitude: Not reported
Tank construct: Not reported
Pipe construct: Not reported
Ptype: Not reported
Number of compartment: Not reported
Pipe install date: Not reported
Pipe leak install date: Not reported
Submersible sump: N
Submersible sump install date: Not reported
Turbine sump: N
Turbine sump sensor: N
Intermediate sump: N
Intermediate sump sensor: N
Spill bucket installed date: Not reported
Spill bucket sensor: N
Overfill protect install: Not reported
Overfill protect type: Not reported
Automatic line leak detect: Not reported
Tank corrosion type: Not reported
Leak corrosion type: Not reported

Tank ID: 5
Tank Status: **Tank Removed**
Status Date: 08/30/1991
Date Installed: 05/05/1970
Capacity: 10000
Contents: Gasoline
Tank Usage: Not reported
Tank Leak Detection: Not reported
Pipe Leak Detection: Not reported
Latitude: Not reported
Longitude: Not reported
Tank construct: Not reported
Pipe construct: Not reported
Ptype: Not reported
Number of compartment: Not reported
Pipe install date: Not reported
Pipe leak install date: Not reported
Submersible sump: N
Submersible sump install date: Not reported
Turbine sump: N
Turbine sump sensor: N
Intermediate sump: N
Intermediate sump sensor: N
Spill bucket installed date: Not reported
Spill bucket sensor: N
Overfill protect install: Not reported
Overfill protect type: Not reported
Automatic line leak detect: Not reported
Tank corrosion type: Not reported
Leak corrosion type: Not reported

Tank ID: 6
Tank Status: **Tank Removed**

Map ID
Direction
Distance
Elevation

MAP FINDINGS

Site

Database(s)

EDR ID Number
EPA ID Number

SHANAHAN FUEL CO (Continued)

U002008068

Status Date: 08/30/1991
Date Installed: 05/05/1970
Capacity: 10000
Contents: Gasoline
Tank Usage: Not reported
Tank Leak Detection: Not reported
Pipe Leak Detection: Not reported
Latitude: Not reported
Longitude: Not reported
Tank construct: Not reported
Pipe construct: Not reported
Ptype: Not reported
Number of compartment: Not reported
Pipe install date: Not reported
Pipe leak install date: Not reported
Submersible sump: N
Submersible sump install date: Not reported
Turbine sump: N
Turbine sump sensor: N
Intermediate sump: N
Intermediate sump sensor: N
Spill bucket installed date: Not reported
Spill bucket sensor: N
Overfill protect install: Not reported
Overfill protect type: Not reported
Automatic line leak detect: Not reported
Tank corrosion type: Not reported
Leak corrosion type: Not reported

Release:

Release Tracking Number/Current Status: 1-0016710 / RAO
Primary ID: Not reported
Official City: GREENFIELD
Notification: 07/31/2007
Category: 120 DY
Status Date: 07/31/2007
Phase: Not reported
Response Action Outcome: A2 - A permanent solution has been achieved. Contamination has not been reduced to background.
Oil / Haz Material Type: Not reported

[Click here to access the MA DEP site for this facility:](#)

Actions:

Action Type: Response Action Outcome - RAO
Action Status: RAO Statement Received
Action Date: 7/31/2007
Response Action Outcome: A permanent solution has been achieved. Contamination has not been reduced to background.

Action Type: Release Disposition
Action Status: Reportable Release under MGL 21E
Action Date: 7/31/2007
Response Action Outcome: A permanent solution has been achieved. Contamination has not been reduced to background.

Map ID
Direction
Distance
Elevation

MAP FINDINGS

Site

Database(s)

EDR ID Number
EPA ID Number

SHANAHAN FUEL CO (Continued)

U002008068

Action Type: RNF
Action Status: Reportable Release under MGL 21E
Action Date: 7/31/2007
Response Action Outcome: A permanent solution has been achieved. Contamination has not been reduced to background.

Action Type: A Notice sent to a Potentially Responsible Party (PRP)
Action Status: A MassDEP piece of correspondence was issued (approvals, NORs, etc.
Action Date: 8/7/2007
Response Action Outcome: A permanent solution has been achieved. Contamination has not been reduced to background.

Action Type: Response Action Outcome - RAO
Action Status: Level I - Technical Screen Audit
Action Date: 9/7/2007
Response Action Outcome: A permanent solution has been achieved. Contamination has not been reduced to background.

Chemicals:
Chemical: VPH
Quantity: 3 milligrams per liter

MA Financial Assurance 2:
Facility Id: 6124
Description: Other
Work Phone: (413) 773-3640

104
WNW
1/2-1
0.864 mi.
4561 ft.

C.D. DAVENPORT TRUCKING
130 COLRAIN STREET
GREENFIELD, MA 01301

MA SHWS S111277143
MA LAST N/A
MA LUST
MA RELEASE

Relative:
Lower

Actual:
163 ft.

SHWS:
Release Tracking Number/Current Status: 1-0018414 / RAO
Release Town: GREENFIELD
Notification Date: 08/28/2011
Category: TWO HR
Associated ID: Not reported
Current Status: Response Action Outcome
Status Date: 11/11/2011
Phase: Not reported
Response Action Outcome: A2 - A permanent solution has been achieved. Contamination has not been reduced to background.

Oil Or Haz Material: Hazardous Material
Location Type: COMMERCIAL
Source: DRUMS
Source: UST
Source: AST

[Click here to access the MA DEP site for this facility:](#)

Chemicals:
Chemical: PROPANE
Quantity: 500 pounds

Map ID
Direction
Distance
Elevation

MAP FINDINGS

Site

Database(s)

EDR ID Number
EPA ID Number

C.D. DAVENPORT TRUCKING (Continued)

S111277143

Actions:

Action Type: BOL
Action Status: Transmittal, Notice, or Notification Received
Action Date: 10/19/2011
Response Action Outcome: A permanent solution has been achieved. Contamination has not been reduced to background.

Action Type: RNFE
Action Status: Transmittal, Notice, or Notification Received
Action Date: 11/10/2011
Response Action Outcome: A permanent solution has been achieved. Contamination has not been reduced to background.

Action Type: Response Action Outcome - RAO
Action Status: RAO Statement Received
Action Date: 11/11/2011
Response Action Outcome: A permanent solution has been achieved. Contamination has not been reduced to background.

Action Type: Response Action Outcome - RAO
Action Status: Level I - Technical Screen Audit
Action Date: 12/27/2011
Response Action Outcome: A permanent solution has been achieved. Contamination has not been reduced to background.

Action Type: BOL
Action Status: SHPFAC
Action Date: 3/5/2012
Response Action Outcome: A permanent solution has been achieved. Contamination has not been reduced to background.

Action Type: RLFA
Action Status: FLDRAN
Action Date: 4/27/2012
Response Action Outcome: A permanent solution has been achieved. Contamination has not been reduced to background.

Action Type: An activity type that is related to an Audit
Action Status: Notice of Non-compliance related to an Audit
Action Date: 5/4/2012
Response Action Outcome: A permanent solution has been achieved. Contamination has not been reduced to background.

Action Type: Response Action Outcome - RAO
Action Status: Level III - Comprehensive Audit
Action Date: 5/4/2012
Response Action Outcome: A permanent solution has been achieved. Contamination has not been reduced to background.

Action Type: An activity type that is related to an Audit
Action Status: Audit Follow-up Completion Statement Received
Action Date: 7/20/2012
Response Action Outcome: A permanent solution has been achieved. Contamination has not been reduced to background.

Action Type: Response Action Outcome - RAO
Action Status: Revised Statement or Transmittal Received

Map ID
Direction
Distance
Elevation

MAP FINDINGS

Site

Database(s)

EDR ID Number
EPA ID Number

C.D. DAVENPORT TRUCKING (Continued)

S111277143

Action Date: 7/20/2012
Response Action Outcome: A permanent solution has been achieved. Contamination has not been reduced to background.

Action Type: Response Action Outcome - RAO
Action Status: Level I - Technical Screen Audit
Action Date: 7/23/2012
Response Action Outcome: A permanent solution has been achieved. Contamination has not been reduced to background.

Action Type: Release Disposition
Action Status: Reportable Release under MGL 21E
Action Date: 8/28/2011
Response Action Outcome: A permanent solution has been achieved. Contamination has not been reduced to background.

Action Type: RLFA
Action Status: FLDD1A
Action Date: 8/28/2011
Response Action Outcome: A permanent solution has been achieved. Contamination has not been reduced to background.

Action Type: Immediate Response Action
Action Status: Oral Approval of Plan or Action
Action Date: 8/29/2011
Response Action Outcome: A permanent solution has been achieved. Contamination has not been reduced to background.

Action Type: RLFA
Action Status: FLDD1U
Action Date: 8/29/2011
Response Action Outcome: A permanent solution has been achieved. Contamination has not been reduced to background.

Action Type: RLFA
Action Status: FLDRUN
Action Date: 9/1/2011
Response Action Outcome: A permanent solution has been achieved. Contamination has not been reduced to background.

Action Type: A Notice sent to a Potentially Responsible Party (PRP)
Action Status: A MassDEP piece of correspondence was issued (approvals, NORs, etc.
Action Date: 9/27/2011
Response Action Outcome: A permanent solution has been achieved. Contamination has not been reduced to background.

LAST:

Release Tracking Number/Current Status: 1-0018414 / RAO
Source Type: AST
Release Town: GREENFIELD
Notification Date: 08/28/2011
Category: TWO HR
Associated ID: Not reported
Status Date: 11/11/2011
Phase: Not reported
Response Action Outcome: A2 - A permanent solution has been achieved. Contamination has not

Map ID
Direction
Distance
Elevation

MAP FINDINGS

Site

Database(s)

EDR ID Number
EPA ID Number

C.D. DAVENPORT TRUCKING (Continued)

S111277143

Oil Or Haz Material: been reduced to background.
Hazardous Material

Chemicals:
Chemical: PROPANE
Quantity: 500 pounds
Location Type: COMMERCIAL
Source: DRUMS
Source: UST
Source: AST

Actions:
Action Type: BOL
Action Status: Transmittal, Notice, or Notification Received
Action Date: 10/19/2011
Response Action Outcome: A permanent solution has been achieved. Contamination has not been reduced to background.

Action Type: RNFE
Action Status: Transmittal, Notice, or Notification Received
Action Date: 11/10/2011
Response Action Outcome: A permanent solution has been achieved. Contamination has not been reduced to background.

Action Type: Response Action Outcome - RAO
Action Status: RAO Statement Received
Action Date: 11/11/2011
Response Action Outcome: A permanent solution has been achieved. Contamination has not been reduced to background.

Action Type: Response Action Outcome - RAO
Action Status: Level I - Technical Screen Audit
Action Date: 12/27/2011
Response Action Outcome: A permanent solution has been achieved. Contamination has not been reduced to background.

Action Type: BOL
Action Status: SHPFAC
Action Date: 3/5/2012
Response Action Outcome: A permanent solution has been achieved. Contamination has not been reduced to background.

Action Type: RLFA
Action Status: FLDRAN
Action Date: 4/27/2012
Response Action Outcome: A permanent solution has been achieved. Contamination has not been reduced to background.

Action Type: An activity type that is related to an Audit
Action Status: Notice of Non-compliance related to an Audit
Action Date: 5/4/2012
Response Action Outcome: A permanent solution has been achieved. Contamination has not been reduced to background.

Action Type: Response Action Outcome - RAO
Action Status: Level III - Comprehensive Audit
Action Date: 5/4/2012
Response Action Outcome: A permanent solution has been achieved. Contamination has not been

Map ID
Direction
Distance
Elevation

MAP FINDINGS

Site

Database(s)

EDR ID Number
EPA ID Number

C.D. DAVENPORT TRUCKING (Continued)

S111277143

reduced to background.

Action Type: An activity type that is related to an Audit
Action Status: Audit Follow-up Completion Statement Received
Action Date: 7/20/2012
Response Action Outcome: A permanent solution has been achieved. Contamination has not been reduced to background.

Action Type: Response Action Outcome - RAO
Action Status: Revised Statement or Transmittal Received
Action Date: 7/20/2012
Response Action Outcome: A permanent solution has been achieved. Contamination has not been reduced to background.

Action Type: Response Action Outcome - RAO
Action Status: Level I - Technical Screen Audit
Action Date: 7/23/2012
Response Action Outcome: A permanent solution has been achieved. Contamination has not been reduced to background.

Action Type: Release Disposition
Action Status: Reportable Release under MGL 21E
Action Date: 8/28/2011
Response Action Outcome: A permanent solution has been achieved. Contamination has not been reduced to background.

Action Type: RLFA
Action Status: FLDD1A
Action Date: 8/28/2011
Response Action Outcome: A permanent solution has been achieved. Contamination has not been reduced to background.

Action Type: Immediate Response Action
Action Status: Oral Approval of Plan or Action
Action Date: 8/29/2011
Response Action Outcome: A permanent solution has been achieved. Contamination has not been reduced to background.

Action Type: RLFA
Action Status: FLDD1U
Action Date: 8/29/2011
Response Action Outcome: A permanent solution has been achieved. Contamination has not been reduced to background.

Action Type: RLFA
Action Status: FLDRUN
Action Date: 9/1/2011
Response Action Outcome: A permanent solution has been achieved. Contamination has not been reduced to background.

Action Type: A Notice sent to a Potentially Responsible Party (PRP)
Action Status: A MassDEP piece of correspondence was issued (approvals, NORs, etc.)
Action Date: 9/27/2011
Response Action Outcome: A permanent solution has been achieved. Contamination has not been reduced to background.

Map ID
Direction
Distance
Elevation

MAP FINDINGS

Site

Database(s)

EDR ID Number
EPA ID Number

C.D. DAVENPORT TRUCKING (Continued)

S111277143

LUST:

Facility:

Release Tracking Number/Current Status: 1-0018414 / RAO
Status Date: 11/11/2011
Source Type: UST
Release Town: GREENFIELD
Notification Date: 08/28/2011
Category: TWO HR
Associated ID: Not reported
Phase: Not reported
Response Action Outcome: A2 - A permanent solution has been achieved. Contamination has not been reduced to background.
Oil Or Haz Material: Hazardous Material

Location Type: COMMERCIAL
Source: DRUMS
Source: UST
Source: AST

[Click here to access the MA DEP site for this facility:](#)

Chemicals:

Chemical: PROPANE
Quantity: 500 pounds

Actions:

Action Type: BOL
Action Status: Transmittal, Notice, or Notification Received
Action Date: 10/19/2011
Response Action Outcome: A permanent solution has been achieved. Contamination has not been reduced to background.

Action Type: RNFE
Action Status: Transmittal, Notice, or Notification Received
Action Date: 11/10/2011
Response Action Outcome: A permanent solution has been achieved. Contamination has not been reduced to background.

Action Type: Response Action Outcome - RAO
Action Status: RAO Statement Received
Action Date: 11/11/2011
Response Action Outcome: A permanent solution has been achieved. Contamination has not been reduced to background.

Action Type: Response Action Outcome - RAO
Action Status: Level I - Technical Screen Audit
Action Date: 12/27/2011
Response Action Outcome: A permanent solution has been achieved. Contamination has not been reduced to background.

Action Type: BOL
Action Status: SHPFAC
Action Date: 3/5/2012
Response Action Outcome: A permanent solution has been achieved. Contamination has not been

Map ID
Direction
Distance
Elevation

MAP FINDINGS

Site

Database(s)

EDR ID Number
EPA ID Number

C.D. DAVENPORT TRUCKING (Continued)

S111277143

reduced to background.

Action Type: RLFA
Action Status: FLDRAN
Action Date: 4/27/2012
Response Action Outcome: A permanent solution has been achieved. Contamination has not been reduced to background.

Action Type: An activity type that is related to an Audit
Action Status: Notice of Non-compliance related to an Audit
Action Date: 5/4/2012
Response Action Outcome: A permanent solution has been achieved. Contamination has not been reduced to background.

Action Type: Response Action Outcome - RAO
Action Status: Level III - Comprehensive Audit
Action Date: 5/4/2012
Response Action Outcome: A permanent solution has been achieved. Contamination has not been reduced to background.

Action Type: An activity type that is related to an Audit
Action Status: Audit Follow-up Completion Statement Received
Action Date: 7/20/2012
Response Action Outcome: A permanent solution has been achieved. Contamination has not been reduced to background.

Action Type: Response Action Outcome - RAO
Action Status: Revised Statement or Transmittal Received
Action Date: 7/20/2012
Response Action Outcome: A permanent solution has been achieved. Contamination has not been reduced to background.

Action Type: Response Action Outcome - RAO
Action Status: Level I - Technical Screen Audit
Action Date: 7/23/2012
Response Action Outcome: A permanent solution has been achieved. Contamination has not been reduced to background.

Action Type: Release Disposition
Action Status: Reportable Release under MGL 21E
Action Date: 8/28/2011
Response Action Outcome: A permanent solution has been achieved. Contamination has not been reduced to background.

Action Type: RLFA
Action Status: FLDD1A
Action Date: 8/28/2011
Response Action Outcome: A permanent solution has been achieved. Contamination has not been reduced to background.

Action Type: Immediate Response Action
Action Status: Oral Approval of Plan or Action
Action Date: 8/29/2011
Response Action Outcome: A permanent solution has been achieved. Contamination has not been reduced to background.

Action Type: RLFA

Map ID
Direction
Distance
Elevation

MAP FINDINGS

Site

Database(s)

EDR ID Number
EPA ID Number

C.D. DAVENPORT TRUCKING (Continued)

S111277143

Action Status: FLDD1U
Action Date: 8/29/2011
Response Action Outcome: A permanent solution has been achieved. Contamination has not been reduced to background.

Action Type: RLFA
Action Status: FLDRUN
Action Date: 9/1/2011
Response Action Outcome: A permanent solution has been achieved. Contamination has not been reduced to background.

Action Type: A Notice sent to a Potentially Responsible Party (PRP)
Action Status: A MassDEP piece of correspondence was issued (approvals, NORs, etc.
Action Date: 9/27/2011
Response Action Outcome: A permanent solution has been achieved. Contamination has not been reduced to background.

Release:

Release Tracking Number/Current Status: 1-0018414 / RAO
Primary ID: Not reported
Official City: GREENFIELD
Notification: 08/28/2011
Category: TWO HR
Status Date: 11/11/2011
Phase: Not reported
Response Action Outcome: A2 - A permanent solution has been achieved. Contamination has not been reduced to background.
Oil / Haz Material Type: Hazardous Material

[Click here to access the MA DEP site for this facility:](#)

Actions:

Action Type: BOL
Action Status: Transmittal, Notice, or Notification Received
Action Date: 10/19/2011
Response Action Outcome: A permanent solution has been achieved. Contamination has not been reduced to background.

Action Type: RNFE
Action Status: Transmittal, Notice, or Notification Received
Action Date: 11/10/2011
Response Action Outcome: A permanent solution has been achieved. Contamination has not been reduced to background.

Action Type: Response Action Outcome - RAO
Action Status: RAO Statement Received
Action Date: 11/11/2011
Response Action Outcome: A permanent solution has been achieved. Contamination has not been reduced to background.

Action Type: Response Action Outcome - RAO
Action Status: Level I - Technical Screen Audit
Action Date: 12/27/2011
Response Action Outcome: A permanent solution has been achieved. Contamination has not been reduced to background.

Map ID
Direction
Distance
Elevation

MAP FINDINGS

Site

Database(s)

EDR ID Number
EPA ID Number

C.D. DAVENPORT TRUCKING (Continued)

S111277143

Action Type: BOL
Action Status: SHPFAC
Action Date: 3/5/2012
Response Action Outcome: A permanent solution has been achieved. Contamination has not been reduced to background.

Action Type: RLFA
Action Status: FLDRAN
Action Date: 4/27/2012
Response Action Outcome: A permanent solution has been achieved. Contamination has not been reduced to background.

Action Type: An activity type that is related to an Audit
Action Status: Notice of Non-compliance related to an Audit
Action Date: 5/4/2012
Response Action Outcome: A permanent solution has been achieved. Contamination has not been reduced to background.

Action Type: Response Action Outcome - RAO
Action Status: Level III - Comprehensive Audit
Action Date: 5/4/2012
Response Action Outcome: A permanent solution has been achieved. Contamination has not been reduced to background.

Action Type: An activity type that is related to an Audit
Action Status: Audit Follow-up Completion Statement Received
Action Date: 7/20/2012
Response Action Outcome: A permanent solution has been achieved. Contamination has not been reduced to background.

Action Type: Response Action Outcome - RAO
Action Status: Revised Statement or Transmittal Received
Action Date: 7/20/2012
Response Action Outcome: A permanent solution has been achieved. Contamination has not been reduced to background.

Action Type: Response Action Outcome - RAO
Action Status: Level I - Technical Screen Audit
Action Date: 7/23/2012
Response Action Outcome: A permanent solution has been achieved. Contamination has not been reduced to background.

Action Type: Release Disposition
Action Status: Reportable Release under MGL 21E
Action Date: 8/28/2011
Response Action Outcome: A permanent solution has been achieved. Contamination has not been reduced to background.

Action Type: RLFA
Action Status: FLDD1A
Action Date: 8/28/2011
Response Action Outcome: A permanent solution has been achieved. Contamination has not been reduced to background.

Action Type: Immediate Response Action
Action Status: Oral Approval of Plan or Action
Action Date: 8/29/2011

Map ID
Direction
Distance
Elevation

MAP FINDINGS

Site

Database(s)

EDR ID Number
EPA ID Number

C.D. DAVENPORT TRUCKING (Continued)

S111277143

Response Action Outcome: A permanent solution has been achieved. Contamination has not been reduced to background.

Action Type: RLFA
Action Status: FLDD1U
Action Date: 8/29/2011
Response Action Outcome: A permanent solution has been achieved. Contamination has not been reduced to background.

Action Type: RLFA
Action Status: FLDRUN
Action Date: 9/1/2011
Response Action Outcome: A permanent solution has been achieved. Contamination has not been reduced to background.

Action Type: A Notice sent to a Potentially Responsible Party (PRP)
Action Status: A MassDEP piece of correspondence was issued (approvals, NORs, etc.
Action Date: 9/27/2011
Response Action Outcome: A permanent solution has been achieved. Contamination has not been reduced to background.

Chemicals:
Chemical: PROPANE
Quantity: 500 pounds
Location Type: COMMERCIAL
Source: DRUMS
Source: UST
Source: AST

105
South
1/2-1
0.910 mi.
4806 ft.

TELEPHONE POLE KNOCKED DOWN
352 DEERFIELD STREET
GREENFIELD, MA

MA SHWS **S117964658**
MA RELEASE **N/A**

Relative:
Lower

SHWS:
Release Tracking Number/Current Status: 1-0019698 / PSNC
Release Town: GREENFIELD
Notification Date: 04/29/2015
Category: TWO HR
Associated ID: Not reported
Current Status: **PSNC**
Status Date: 06/02/2015
Phase: Not reported
Response Action Outcome: -
Oil Or Haz Material: Oil
Location Type: ROADWAY
Location Type: UTILEASE
Source: VEHICLE

Actual:
149 ft.

[Click here to access the MA DEP site for this facility:](#)

Chemicals:
Chemical: DIESEL FUEL
Quantity: 20 gallons

Map ID
Direction
Distance
Elevation

MAP FINDINGS

Site

Database(s)

EDR ID Number
EPA ID Number

TELEPHONE POLE KNOCKED DOWN (Continued)

S117964658

Actions:

Action Type: Response Action Outcome - RAO
Action Status: Level I - Technical Screen Audit
Action Date: 11/10/2015
Response Action Outcome: Not reported

Action Type: Response Action Outcome - RAO
Action Status: Level I - Technical Screen Audit
Action Date: 11/12/2015
Response Action Outcome: Not reported

Action Type: RLFA
Action Status: FLDD1A
Action Date: 4/29/2015
Response Action Outcome: Not reported

Action Type: Immediate Response Action
Action Status: Oral Approval of Plan or Action
Action Date: 4/29/2015
Response Action Outcome: Not reported

Action Type: Release Disposition
Action Status: Reportable Release under MGL 21E
Action Date: 4/29/2015
Response Action Outcome: Not reported

Action Type: RLFA
Action Status: FOLOFF
Action Date: 4/29/2015
Response Action Outcome: Not reported

Action Type: A Notice sent to a Potentially Responsible Party (PRP)
Action Status: A MassDEP piece of correspondence was issued (approvals, NORs, etc.
Action Date: 4/30/2015
Response Action Outcome: Not reported

Action Type: RNFE
Action Status: Transmittal, Notice, or Notification Received
Action Date: 6/2/2015
Response Action Outcome: Not reported

Action Type: Response Action Outcome - RAO
Action Status: PSNRCD
Action Date: 6/2/2015
Response Action Outcome: Not reported

Release:

Release Tracking Number/Current Status: 1-0019698 / PSNC
Primary ID: Not reported
Official City: GREENFIELD
Notification: 04/29/2015
Category: TWO HR
Status Date: 06/02/2015
Phase: Not reported
Response Action Outcome: -

Map ID
Direction
Distance
Elevation

MAP FINDINGS

Site

Database(s)

EDR ID Number
EPA ID Number

TELEPHONE POLE KNOCKED DOWN (Continued)

S117964658

Oil / Haz Material Type: Oil

[Click here to access the MA DEP site for this facility:](#)

Actions:

Action Type: Response Action Outcome - RAO
Action Status: Level I - Technical Screen Audit
Action Date: 11/10/2015
Response Action Outcome: Not reported

Action Type: Response Action Outcome - RAO
Action Status: Level I - Technical Screen Audit
Action Date: 11/12/2015
Response Action Outcome: Not reported

Action Type: RLFA
Action Status: FLDD1A
Action Date: 4/29/2015
Response Action Outcome: Not reported

Action Type: Immediate Response Action
Action Status: Oral Approval of Plan or Action
Action Date: 4/29/2015
Response Action Outcome: Not reported

Action Type: Release Disposition
Action Status: Reportable Release under MGL 21E
Action Date: 4/29/2015
Response Action Outcome: Not reported

Action Type: RLFA
Action Status: FOLOFF
Action Date: 4/29/2015
Response Action Outcome: Not reported

Action Type: A Notice sent to a Potentially Responsible Party (PRP)
Action Status: A MassDEP piece of correspondence was issued (approvals, NORs, etc.)
Action Date: 4/30/2015
Response Action Outcome: Not reported

Action Type: RNFE
Action Status: Transmittal, Notice, or Notification Received
Action Date: 6/2/2015
Response Action Outcome: Not reported

Action Type: Response Action Outcome - RAO
Action Status: PSNRCD
Action Date: 6/2/2015
Response Action Outcome: Not reported

Chemicals:

Chemical: DIESEL FUEL
Quantity: 20 gallons
Location Type: ROADWAY
Location Type: UTILEASE
Source: VEHICLE

Map ID
Direction
Distance
Elevation

MAP FINDINGS

EDR ID Number
EPA ID Number

106
NNE
1/2-1
0.910 mi.
4807 ft.

Relative:
Higher

Actual:
268 ft.

GOLYS GARAGE INC
286 FEDERAL ST
GREENFIELD, MA 01301

RCRA-CESQG
MA SHWS
MA LUST
MA RELEASE
FINDS
ECHO
MA HW GEN

1000442142
MAD014222418

RCRA-CESQG:

Date form received by agency: 01/08/2007

Facility name: GOLYS GARAGE INC

Facility address: 286 FEDERAL ST
GREENFIELD, MA 01301

EPA ID: MAD014222418

Contact: WILLIAM GOLY

Contact address: 286 FEDERAL ST
GREENFIELD, MA 01301-0000

Contact country: US

Contact telephone: 413-774-2781

Contact email: Not reported

EPA Region: 01

Land type: Private

Classification: Conditionally Exempt Small Quantity Generator

Description: Handler: generates 100 kg or less of hazardous waste per calendar month, and accumulates 1000 kg or less of hazardous waste at any time; or generates 1 kg or less of acutely hazardous waste per calendar month, and accumulates at any time: 1 kg or less of acutely hazardous waste; or 100 kg or less of any residue or contaminated soil, waste or other debris resulting from the cleanup of a spill, into or on any land or water, of acutely hazardous waste; or generates 100 kg or less of any residue or contaminated soil, waste or other debris resulting from the cleanup of a spill, into or on any land or water, of acutely hazardous waste during any calendar month, and accumulates at any time: 1 kg or less of acutely hazardous waste; or 100 kg or less of any residue or contaminated soil, waste or other debris resulting from the cleanup of a spill, into or on any land or water, of acutely hazardous waste

Owner/Operator Summary:

Owner/operator name: GOLYS GARAGE INC

Owner/operator address: 286 FEDERAL ST
GREENFIELD, MA 01301

Owner/operator country: US

Owner/operator telephone: Not reported

Owner/operator email: Not reported

Owner/operator fax: Not reported

Owner/operator extension: Not reported

Legal status: Private

Owner/Operator Type: Operator

Owner/Op start date: 12/08/1991

Owner/Op end date: Not reported

Owner/operator name: LOUIS M GOLY

Owner/operator address: 286 FEDERAL ST
GREENFIELD, MA 01301

Owner/operator country: US

Owner/operator telephone: Not reported

Owner/operator email: Not reported

Owner/operator fax: Not reported

Map ID
Direction
Distance
Elevation

MAP FINDINGS

Site

Database(s)

EDR ID Number
EPA ID Number

GOLYS GARAGE INC (Continued)

1000442142

Owner/operator extension: Not reported
Legal status: Private
Owner/Operator Type: Owner
Owner/Op start date: 10/16/2004
Owner/Op end date: Not reported

Handler Activities Summary:

U.S. importer of hazardous waste: No
Mixed waste (haz. and radioactive): No
Recycler of hazardous waste: No
Transporter of hazardous waste: No
Treater, storer or disposer of HW: No
Underground injection activity: No
On-site burner exemption: No
Furnace exemption: No
Used oil fuel burner: No
Used oil processor: No
User oil refiner: No
Used oil fuel marketer to burner: No
Used oil Specification marketer: No
Used oil transfer facility: No
Used oil transporter: No

. Waste code: D001
. Waste name: IGNITABLE HAZARDOUS WASTES ARE THOSE WASTES WHICH HAVE A FLASHPOINT OF LESS THAN 140 DEGREES FAHRENHEIT AS DETERMINED BY A PENSKEY-MARTENS CLOSED CUP FLASH POINT TESTER. ANOTHER METHOD OF DETERMINING THE FLASH POINT OF A WASTE IS TO REVIEW THE MATERIAL SAFETY DATA SHEET, WHICH CAN BE OBTAINED FROM THE MANUFACTURER OR DISTRIBUTOR OF THE MATERIAL. LACQUER THINNER IS AN EXAMPLE OF A COMMONLY USED SOLVENT WHICH WOULD BE CONSIDERED AS IGNITABLE HAZARDOUS WASTE.

. Waste code: F002
. Waste name: THE FOLLOWING SPENT HALOGENATED SOLVENTS: TETRACHLOROETHYLENE, METHYLENE CHLORIDE, TRICHLOROETHYLENE, 1,1,1-TRICHLOROETHANE, CHLOROBENZENE, 1,1,2-TRICHLORO-1,2,2-TRIFLUOROETHANE, ORTHO-DICHLOROBENZENE, TRICHLOROFLUOROMETHANE, AND 1,1,2-TRICHLOROETHANE; ALL SPENT SOLVENT MIXTURES/BLENDS CONTAINING, BEFORE USE, A TOTAL OF TEN PERCENT OR MORE (BY VOLUME) OF ONE OR MORE OF THE ABOVE HALOGENATED SOLVENTS OR THOSE LISTED IN F001, F004, OR F005, AND STILL BOTTOMS FROM THE RECOVERY OF THESE SPENT SOLVENTS AND SPENT SOLVENT MIXTURES.

. Waste code: MA01
. Waste name: MA01

Historical Generators:

Date form received by agency: 09/03/1987
Site name: GOLYS GARAGE INC
Classification: Conditionally Exempt Small Quantity Generator

. Waste code: D001
. Waste name: IGNITABLE HAZARDOUS WASTES ARE THOSE WASTES WHICH HAVE A FLASHPOINT OF LESS THAN 140 DEGREES FAHRENHEIT AS DETERMINED BY A PENSKEY-MARTENS CLOSED CUP FLASH POINT TESTER. ANOTHER METHOD OF DETERMINING THE FLASH POINT OF A WASTE IS TO REVIEW THE MATERIAL SAFETY DATA SHEET,

Map ID
Direction
Distance
Elevation

MAP FINDINGS

Site

Database(s)

EDR ID Number
EPA ID Number

GOLYS GARAGE INC (Continued)

1000442142

WHICH CAN BE OBTAINED FROM THE MANUFACTURER OR DISTRIBUTOR OF THE MATERIAL. LACQUER THINNER IS AN EXAMPLE OF A COMMONLY USED SOLVENT WHICH WOULD BE CONSIDERED AS IGNITABLE HAZARDOUS WASTE.

. Waste code: F002
. Waste name: THE FOLLOWING SPENT HALOGENATED SOLVENTS: TETRACHLOROETHYLENE, METHYLENE CHLORIDE, TRICHLOROETHYLENE, 1,1,1-TRICHLOROETHANE, CHLOROBENZENE, 1,1,2-TRICHLORO-1,2,2-TRIFLUOROETHANE, ORTHO-DICHLOROBENZENE, TRICHLOROFLUOROMETHANE, AND 1,1,2-TRICHLOROETHANE; ALL SPENT SOLVENT MIXTURES/BLENDS CONTAINING, BEFORE USE, A TOTAL OF TEN PERCENT OR MORE (BY VOLUME) OF ONE OR MORE OF THE ABOVE HALOGENATED SOLVENTS OR THOSE LISTED IN F001, F004, OR F005, AND STILL BOTTOMS FROM THE RECOVERY OF THESE SPENT SOLVENTS AND SPENT SOLVENT MIXTURES.

Facility Has Received Notices of Violations:

Regulation violated: Not reported
Area of violation: State Statute or Regulation
Date violation determined: 05/01/2013
Date achieved compliance: Not reported
Violation lead agency: State
Enforcement action: FINAL 3008(A) COMPLIANCE ORDER
Enforcement action date: 06/19/2013
Enf. disposition status: Not reported
Enf. disp. status date: Not reported
Enforcement lead agency: State
Proposed penalty amount: Not reported
Final penalty amount: 500
Paid penalty amount: Not reported

Regulation violated: Not reported
Area of violation: State Statute or Regulation
Date violation determined: 03/02/2011
Date achieved compliance: 05/13/2011
Violation lead agency: State
Enforcement action: WRITTEN INFORMAL
Enforcement action date: 05/10/2011
Enf. disposition status: Not reported
Enf. disp. status date: Not reported
Enforcement lead agency: State
Proposed penalty amount: Not reported
Final penalty amount: Not reported
Paid penalty amount: Not reported

Regulation violated: SR - 061(2)
Area of violation: Generators - General
Date violation determined: 07/30/1987
Date achieved compliance: 07/30/1992
Violation lead agency: State
Enforcement action: WRITTEN INFORMAL
Enforcement action date: 08/14/1987
Enf. disposition status: Not reported
Enf. disp. status date: Not reported
Enforcement lead agency: State
Proposed penalty amount: Not reported
Final penalty amount: Not reported
Paid penalty amount: Not reported

Map ID
Direction
Distance
Elevation

MAP FINDINGS

Site

Database(s)

EDR ID Number
EPA ID Number

GOLYS GARAGE INC (Continued)

1000442142

Regulation violated: SR - 253(2)(b)
Area of violation: Generators - General
Date violation determined: 07/30/1987
Date achieved compliance: 07/30/1992
Violation lead agency: State
Enforcement action: WRITTEN INFORMAL
Enforcement action date: 08/14/1987
Enf. disposition status: Not reported
Enf. disp. status date: Not reported
Enforcement lead agency: State
Proposed penalty amount: Not reported
Final penalty amount: Not reported
Paid penalty amount: Not reported

Regulation violated: SR - 061(1)
Area of violation: Generators - General
Date violation determined: 07/30/1987
Date achieved compliance: 07/30/1992
Violation lead agency: State
Enforcement action: WRITTEN INFORMAL
Enforcement action date: 08/14/1987
Enf. disposition status: Not reported
Enf. disp. status date: Not reported
Enforcement lead agency: State
Proposed penalty amount: Not reported
Final penalty amount: Not reported
Paid penalty amount: Not reported

Regulation violated: SR - 340(1)(b)
Area of violation: Generators - General
Date violation determined: 07/30/1987
Date achieved compliance: 07/30/1992
Violation lead agency: State
Enforcement action: WRITTEN INFORMAL
Enforcement action date: 08/14/1987
Enf. disposition status: Not reported
Enf. disp. status date: Not reported
Enforcement lead agency: State
Proposed penalty amount: Not reported
Final penalty amount: Not reported
Paid penalty amount: Not reported

Regulation violated: SR - 253(1)(h)
Area of violation: Generators - General
Date violation determined: 07/30/1987
Date achieved compliance: 07/30/1992
Violation lead agency: State
Enforcement action: WRITTEN INFORMAL
Enforcement action date: 08/14/1987
Enf. disposition status: Not reported
Enf. disp. status date: Not reported
Enforcement lead agency: State
Proposed penalty amount: Not reported
Final penalty amount: Not reported
Paid penalty amount: Not reported

Regulation violated: SR - 801

Map ID
Direction
Distance
Elevation

MAP FINDINGS

Site

Database(s)

EDR ID Number
EPA ID Number

GOLYS GARAGE INC (Continued)

1000442142

Area of violation: Generators - General
Date violation determined: 07/30/1987
Date achieved compliance: 07/30/1992
Violation lead agency: State
Enforcement action: WRITTEN INFORMAL
Enforcement action date: 08/14/1987
Enf. disposition status: Not reported
Enf. disp. status date: Not reported
Enforcement lead agency: State
Proposed penalty amount: Not reported
Final penalty amount: Not reported
Paid penalty amount: Not reported

Evaluation Action Summary:

Evaluation date: 05/01/2013
Evaluation: NON-FINANCIAL RECORD REVIEW
Area of violation: State Statute or Regulation
Date achieved compliance: Not reported
Evaluation lead agency: State

Evaluation date: 03/02/2011
Evaluation: NON-FINANCIAL RECORD REVIEW
Area of violation: State Statute or Regulation
Date achieved compliance: 05/13/2011
Evaluation lead agency: State

Evaluation date: 07/30/1987
Evaluation: COMPLIANCE EVALUATION INSPECTION ON-SITE
Area of violation: Generators - General
Date achieved compliance: 07/30/1992
Evaluation lead agency: State

SHWS:

Release Tracking Number/Current Status: 1-0010824 / RAO
Release Town: GREENFIELD
Notification Date: 04/19/1995
Category: TWO HR
Associated ID: Not reported
Current Status: **Response Action Outcome**
Status Date: 08/15/1995
Phase: Not reported
Response Action Outcome: A2 - A permanent solution has been achieved. Contamination has not been reduced to background.
Oil Or Haz Material: Oil
Location Type: COMMERCIAL
Source: PIPE
Source: TANKER

[Click here to access the MA DEP site for this facility:](#)

Chemicals:

Chemical: DIESEL FUEL
Quantity: 70 gallons
Chemical: DIESEL FUEL
Quantity: Not reported

Map ID
Direction
Distance
Elevation

MAP FINDINGS

Site

Database(s)

EDR ID Number
EPA ID Number

GOLYS GARAGE INC (Continued)

1000442142

Actions:

Action Type: Release Disposition
Action Status: Reportable Release under MGL 21E
Action Date: 4/19/1995
Response Action Outcome: A permanent solution has been achieved. Contamination has not been reduced to background.

Action Type: Immediate Response Action
Action Status: Oral Approval of Plan or Action
Action Date: 4/19/1995
Response Action Outcome: A permanent solution has been achieved. Contamination has not been reduced to background.

Action Type: RLFA
Action Status: FOLFLD
Action Date: 4/20/1995
Response Action Outcome: A permanent solution has been achieved. Contamination has not been reduced to background.

Action Type: A Notice sent to a Potentially Responsible Party (PRP)
Action Status: A MassDEP piece of correspondence was issued (approvals, NORs, etc.
Action Date: 4/20/1995
Response Action Outcome: A permanent solution has been achieved. Contamination has not been reduced to background.

Action Type: A Notice sent to a Potentially Responsible Party (PRP)
Action Status: A MassDEP piece of correspondence was issued (approvals, NORs, etc.
Action Date: 4/26/1995
Response Action Outcome: A permanent solution has been achieved. Contamination has not been reduced to background.

Action Type: Immediate Response Action
Action Status: Written Plan Received
Action Date: 6/29/1995
Response Action Outcome: A permanent solution has been achieved. Contamination has not been reduced to background.

Action Type: RLFA
Action Status: FOLOFF
Action Date: 6/30/1995
Response Action Outcome: A permanent solution has been achieved. Contamination has not been reduced to background.

Action Type: RNF
Action Status: Reportable Release under MGL 21E
Action Date: 6/30/1995
Response Action Outcome: A permanent solution has been achieved. Contamination has not been reduced to background.

Action Type: Response Action Outcome - RAO
Action Status: RAO Statement Received
Action Date: 8/15/1995
Response Action Outcome: A permanent solution has been achieved. Contamination has not been reduced to background.

Release Tracking Number/Current Status: 1-0010824 / RAO

Map ID
Direction
Distance
Elevation

MAP FINDINGS

Site

Database(s)

EDR ID Number
EPA ID Number

GOLYS GARAGE INC (Continued)

1000442142

Release Town: GREENFIELD
Notification Date: 04/19/1995
Category: TWO HR
Associated ID: Not reported
Current Status: **Response Action Outcome**
Status Date: 08/15/1995
Phase: Not reported
Response Action Outcome: A2 - A permanent solution has been achieved. Contamination has not been reduced to background.

Oil Or Haz Material: Oil
Location Type: COMMERCIAL
Source: PIPE
Source: TANKER

[Click here to access the MA DEP site for this facility:](#)

Chemicals:
Chemical: DIESEL FUEL
Quantity: 70 gallons
Chemical: DIESEL FUEL
Quantity: Not reported

Actions:
Action Type: Release Disposition
Action Status: Reportable Release under MGL 21E
Action Date: 4/19/1995
Response Action Outcome: A permanent solution has been achieved. Contamination has not been reduced to background.

Action Type: Immediate Response Action
Action Status: Oral Approval of Plan or Action
Action Date: 4/19/1995
Response Action Outcome: A permanent solution has been achieved. Contamination has not been reduced to background.

Action Type: RLFA
Action Status: FOLFLD
Action Date: 4/20/1995
Response Action Outcome: A permanent solution has been achieved. Contamination has not been reduced to background.

Action Type: A Notice sent to a Potentially Responsible Party (PRP)
Action Status: A MassDEP piece of correspondence was issued (approvals, NORs, etc.
Action Date: 4/20/1995
Response Action Outcome: A permanent solution has been achieved. Contamination has not been reduced to background.

Action Type: A Notice sent to a Potentially Responsible Party (PRP)
Action Status: A MassDEP piece of correspondence was issued (approvals, NORs, etc.
Action Date: 4/26/1995
Response Action Outcome: A permanent solution has been achieved. Contamination has not been reduced to background.

Action Type: Immediate Response Action
Action Status: Written Plan Received
Action Date: 6/29/1995

Map ID
Direction
Distance
Elevation

MAP FINDINGS

Site

Database(s)

EDR ID Number
EPA ID Number

GOLYS GARAGE INC (Continued)

1000442142

Response Action Outcome: A permanent solution has been achieved. Contamination has not been reduced to background.

Action Type: RLFA
Action Status: FOLOFF
Action Date: 6/30/1995
Response Action Outcome: A permanent solution has been achieved. Contamination has not been reduced to background.

Action Type: RNF
Action Status: Reportable Release under MGL 21E
Action Date: 6/30/1995
Response Action Outcome: A permanent solution has been achieved. Contamination has not been reduced to background.

Action Type: Response Action Outcome - RAO
Action Status: RAO Statement Received
Action Date: 8/15/1995
Response Action Outcome: A permanent solution has been achieved. Contamination has not been reduced to background.

LUST:

Facility:

Release Tracking Number/Current Status: 1-0001047 / RAO
Status Date: 02/09/2010
Source Type: UST
Release Town: GREENFIELD
Notification Date: 10/01/1993
Category: NONE
Associated ID: Not reported
Phase: Not reported
Response Action Outcome: C1 - C1
Oil Or Haz Material: Oil

Location Type: GASSTATION
Source: UST

[Click here to access the MA DEP site for this facility:](#)

Chemicals:

Chemical: PETROLEUM
Quantity: Not reported

Actions:

Action Type: Compliance and Enforcement Action
Action Status: Interim Deadline Letter Issued
Action Date: 1/10/2008
Response Action Outcome: C1

Action Type: Release Disposition
Action Status: Valid Transition Site
Action Date: 10/1/1993
Response Action Outcome: C1

Map ID
Direction
Distance
Elevation

MAP FINDINGS

Site

Database(s)

EDR ID Number
EPA ID Number

GOLYS GARAGE INC (Continued)

1000442142

Action Type:	Compliance and Enforcement Action
Action Status:	ACO
Action Date:	10/13/2006
Response Action Outcome:	C1
Action Type:	Response Action Outcome - RAO
Action Status:	Level I - Technical Screen Audit
Action Date:	11/23/2010
Response Action Outcome:	C1
Action Type:	Tier Classification
Action Status:	Tier 2 Classification
Action Date:	11/7/2002
Response Action Outcome:	C1
Action Type:	Tier Classification
Action Status:	Transmittal, Notice, or Notification Received
Action Date:	11/7/2002
Response Action Outcome:	C1
Action Type:	Phase 2
Action Status:	Completion Statement Received
Action Date:	12/14/2007
Response Action Outcome:	C1
Action Type:	Phase 3
Action Status:	Completion Statement Received
Action Date:	12/14/2007
Response Action Outcome:	C1
Action Type:	Tier Classification
Action Status:	Tier 2 Extension
Action Date:	12/14/2007
Response Action Outcome:	C1
Action Type:	Downgradient Property Status
Action Status:	Level I - Technical Screen Audit
Action Date:	2/23/2010
Response Action Outcome:	C1
Action Type:	RLFA
Action Status:	FOLOFF
Action Date:	2/8/2010
Response Action Outcome:	C1
Action Type:	Downgradient Property Status
Action Status:	Transmittal, Notice, or Notification Received
Action Date:	2/9/2010
Response Action Outcome:	C1
Action Type:	Phase 4
Action Status:	Completion Statement Received
Action Date:	2/9/2010
Response Action Outcome:	C1
Action Type:	Response Action Outcome - RAO
Action Status:	RAO Statement Received

Map ID
Direction
Distance
Elevation

MAP FINDINGS

Site

Database(s)

EDR ID Number
EPA ID Number

GOLYS GARAGE INC (Continued)

1000442142

Action Date:	2/9/2010
Response Action Outcome:	C1
Action Type:	Phase 4
Action Status:	Status or Interim Report Received
Action Date:	2/9/2010
Response Action Outcome:	C1
Action Type:	Compliance and Enforcement Action
Action Status:	Notice of Non-Compliance Issued
Action Date:	4/4/2006
Response Action Outcome:	C1
Action Type:	Compliance and Enforcement Action
Action Status:	Notice of Non-Compliance Issued
Action Date:	5/22/2002
Response Action Outcome:	C1
Action Type:	Phase 4
Action Status:	Written Plan Received
Action Date:	7/10/2008
Response Action Outcome:	C1
Action Type:	Compliance and Enforcement Action
Action Status:	Interim Deadline Letter Issued
Action Date:	7/13/2001
Response Action Outcome:	C1
Action Type:	A Notice sent to a Potentially Responsible Party (PRP)
Action Status:	A MassDEP piece of correspondence was issued (approvals, NORs, etc.
Action Date:	7/13/2001
Response Action Outcome:	C1
Action Type:	Tier Classification
Action Status:	Tier 2 Extension
Action Date:	8/7/2009
Response Action Outcome:	C1
Action Type:	Phase 4
Action Status:	Status or Interim Report Received
Action Date:	8/7/2009
Response Action Outcome:	C1
Action Type:	Phase 2
Action Status:	Scope of Work Received
Action Date:	8/8/2006
Response Action Outcome:	C1
Action Type:	Compliance and Enforcement Action
Action Status:	Interim Deadline Letter Issued
Action Date:	9/4/2009
Response Action Outcome:	C1

Release:

Release Tracking Number/Current Status: 1-0001047 / RAO
Primary ID: Not reported

Map ID
Direction
Distance
Elevation

MAP FINDINGS

Site

Database(s)

EDR ID Number
EPA ID Number

GOLYS GARAGE INC (Continued)

1000442142

Official City: GREENFIELD
Notification: 10/01/1993
Category: NONE
Status Date: 02/09/2010
Phase: Not reported
Response Action Outcome: C1 - C1
Oil / Haz Material Type: Oil

[Click here to access the MA DEP site for this facility:](#)

Actions:

Action Type: Compliance and Enforcement Action
Action Status: Interim Deadline Letter Issued
Action Date: 1/10/2008
Response Action Outcome: C1

Action Type: Release Disposition
Action Status: Valid Transition Site
Action Date: 10/1/1993
Response Action Outcome: C1

Action Type: Compliance and Enforcement Action
Action Status: ACO
Action Date: 10/13/2006
Response Action Outcome: C1

Action Type: Response Action Outcome - RAO
Action Status: Level I - Technical Screen Audit
Action Date: 11/23/2010
Response Action Outcome: C1

Action Type: Tier Classification
Action Status: Tier 2 Classification
Action Date: 11/7/2002
Response Action Outcome: C1

Action Type: Tier Classification
Action Status: Transmittal, Notice, or Notification Received
Action Date: 11/7/2002
Response Action Outcome: C1

Action Type: Phase 2
Action Status: Completion Statement Received
Action Date: 12/14/2007
Response Action Outcome: C1

Action Type: Phase 3
Action Status: Completion Statement Received
Action Date: 12/14/2007
Response Action Outcome: C1

Action Type: Tier Classification
Action Status: Tier 2 Extension
Action Date: 12/14/2007
Response Action Outcome: C1

Action Type: Downgradient Property Status

Map ID
Direction
Distance
Elevation

MAP FINDINGS

Site

Database(s)

EDR ID Number
EPA ID Number

GOLYS GARAGE INC (Continued)

1000442142

Action Status:	Level I - Technical Screen Audit
Action Date:	2/23/2010
Response Action Outcome:	C1
Action Type:	RLFA
Action Status:	FOLOFF
Action Date:	2/8/2010
Response Action Outcome:	C1
Action Type:	Downgradient Property Status
Action Status:	Transmittal, Notice, or Notification Received
Action Date:	2/9/2010
Response Action Outcome:	C1
Action Type:	Phase 4
Action Status:	Completion Statement Received
Action Date:	2/9/2010
Response Action Outcome:	C1
Action Type:	Response Action Outcome - RAO
Action Status:	RAO Statement Received
Action Date:	2/9/2010
Response Action Outcome:	C1
Action Type:	Phase 4
Action Status:	Status or Interim Report Received
Action Date:	2/9/2010
Response Action Outcome:	C1
Action Type:	Compliance and Enforcement Action
Action Status:	Notice of Non-Compliance Issued
Action Date:	4/4/2006
Response Action Outcome:	C1
Action Type:	Compliance and Enforcement Action
Action Status:	Notice of Non-Compliance Issued
Action Date:	5/22/2002
Response Action Outcome:	C1
Action Type:	Phase 4
Action Status:	Written Plan Received
Action Date:	7/10/2008
Response Action Outcome:	C1
Action Type:	Compliance and Enforcement Action
Action Status:	Interim Deadline Letter Issued
Action Date:	7/13/2001
Response Action Outcome:	C1
Action Type:	A Notice sent to a Potentially Responsible Party (PRP)
Action Status:	A MassDEP piece of correspondence was issued (approvals, NORs, etc.
Action Date:	7/13/2001
Response Action Outcome:	C1
Action Type:	Tier Classification
Action Status:	Tier 2 Extension
Action Date:	8/7/2009

Map ID
Direction
Distance
Elevation

MAP FINDINGS

Site

Database(s)

EDR ID Number
EPA ID Number

GOLYS GARAGE INC (Continued)

1000442142

Response Action Outcome: C1

Action Type: Phase 4
Action Status: Status or Interim Report Received
Action Date: 8/7/2009
Response Action Outcome: C1

Action Type: Phase 2
Action Status: Scope of Work Received
Action Date: 8/8/2006
Response Action Outcome: C1

Action Type: Compliance and Enforcement Action
Action Status: Interim Deadline Letter Issued
Action Date: 9/4/2009
Response Action Outcome: C1

Chemicals:

Chemical: PETROLEUM
Quantity: Not reported
Location Type: GASSTATION
Source: UST

Release Tracking Number/Current Status: 1-0010824 / RAO
Primary ID: Not reported
Official City: GREENFIELD
Notification: 04/19/1995
Category: TWO HR
Status Date: 08/15/1995
Phase: Not reported
Response Action Outcome: A2 - A permanent solution has been achieved. Contamination has not been reduced to background.
Oil / Haz Material Type: Oil

[Click here to access the MA DEP site for this facility:](#)

Actions:

Action Type: Release Disposition
Action Status: Reportable Release under MGL 21E
Action Date: 4/19/1995
Response Action Outcome: A permanent solution has been achieved. Contamination has not been reduced to background.

Action Type: Immediate Response Action
Action Status: Oral Approval of Plan or Action
Action Date: 4/19/1995
Response Action Outcome: A permanent solution has been achieved. Contamination has not been reduced to background.

Action Type: RLFA
Action Status: FOLFLD
Action Date: 4/20/1995
Response Action Outcome: A permanent solution has been achieved. Contamination has not been reduced to background.

Action Type: A Notice sent to a Potentially Responsible Party (PRP)

Map ID
Direction
Distance
Elevation

MAP FINDINGS

Site

Database(s)

EDR ID Number
EPA ID Number

GOLYS GARAGE INC (Continued)

1000442142

Action Status: A MassDEP piece of correspondence was issued (approvals, NORs, etc.
Action Date: 4/20/1995
Response Action Outcome: A permanent solution has been achieved. Contamination has not been reduced to background.

Action Type: A Notice sent to a Potentially Responsible Party (PRP)
Action Status: A MassDEP piece of correspondence was issued (approvals, NORs, etc.
Action Date: 4/26/1995
Response Action Outcome: A permanent solution has been achieved. Contamination has not been reduced to background.

Action Type: Immediate Response Action
Action Status: Written Plan Received
Action Date: 6/29/1995
Response Action Outcome: A permanent solution has been achieved. Contamination has not been reduced to background.

Action Type: RLFA
Action Status: FOLOFF
Action Date: 6/30/1995
Response Action Outcome: A permanent solution has been achieved. Contamination has not been reduced to background.

Action Type: RNF
Action Status: Reportable Release under MGL 21E
Action Date: 6/30/1995
Response Action Outcome: A permanent solution has been achieved. Contamination has not been reduced to background.

Action Type: Response Action Outcome - RAO
Action Status: RAO Statement Received
Action Date: 8/15/1995
Response Action Outcome: A permanent solution has been achieved. Contamination has not been reduced to background.

Chemicals:
Chemical: DIESEL FUEL
Quantity: 70 gallons
Chemical: DIESEL FUEL
Quantity: Not reported
Location Type: COMMERCIAL
Source: PIPE
Source: TANKER

FINDS:

Registry ID: 110003423974

Environmental Interest/Information System

RCRAInfo is a national information system that supports the Resource Conservation and Recovery Act (RCRA) program through the tracking of events and activities related to facilities that generate, transport, and treat, store, or dispose of hazardous waste. RCRAInfo allows RCRA program staff to track the notification, permit, compliance, and corrective action activities required under RCRA.

Map ID
Direction
Distance
Elevation

MAP FINDINGS

Site

Database(s)

EDR ID Number
EPA ID Number

GOLYS GARAGE INC (Continued)

1000442142

MA-EPICS - Massachusetts Environmental Protection Integrated Computer System

[Click this hyperlink](#) while viewing on your computer to access additional FINDS: detail in the EDR Site Report.

ECHO:

Envid: 1000442142
Registry ID: 110003423974
DFR URL: <http://echo.epa.gov/detailed-facility-report?fid=110003423974>

HW GEN:

EPA Id: MAD014222418
RCRA Generator Status: VSQG
State Generator Status: SQG-MA

V107
WSW
1/2-1
0.933 mi.
4924 ft.

**LENS MOBIL 01 004
142 MOHAWK TRL
GREENFIELD, MA 01301**

Site 1 of 3 in cluster V

**MA SHWS
MA LUST
MA RELEASE
MA SPILLS**

**S101026303
N/A**

**Relative:
Lower**

SHWS:

**Actual:
193 ft.**

Release Tracking Number/Current Status: 1-0016925 / REMOPS
Release Town: GREENFIELD
Notification Date: 02/25/2008
Category: 120 DY
Associated ID: Not reported
Current Status: Remedy Operation Status
Status Date: 02/27/2014
Phase: PHASE V
Response Action Outcome: -
Oil Or Haz Material: Oil and Hazardous Material

[Click here to access the MA DEP site for this facility:](#)

Chemicals:

Chemical: C5 THRU C8 ALIPHATIC HYDROCARBONS
Quantity: 2850 milligrams per kilogram
Chemical: C9 THRU C10 AROMATIC HYDROCARBONS
Quantity: 1600 milligrams per kilogram
Chemical: C5 THRU C8 ALIPHATIC HYDROCARBONS
Quantity: 1540 micrograms per liter
Chemical: LEAD
Quantity: 15.2 micrograms per liter
Chemical: ETHYLBENZENE
Quantity: 219 milligrams per kilogram
Chemical: TOLUENE
Quantity: 74.7 milligrams per kilogram
Chemical: TOTAL XYLENES
Quantity: 853 milligrams per kilogram
Chemical: LEAD
Quantity: 302 milligrams per kilogram
Chemical: XYLENES

Map ID
Direction
Distance
Elevation

MAP FINDINGS

Site

Database(s)

EDR ID Number
EPA ID Number

LENS MOBIL 01 004 (Continued)

S101026303

Quantity: 2924 micrograms per liter
Chemical: BENZENE
Quantity: 6.53 milligrams per kilogram

Actions:

Action Type: A Notice sent to a Potentially Responsible Party (PRP)
Action Status: ALSENT
Action Date: 12/10/2008
Response Action Outcome: Not reported

Action Type: Phase 2
Action Status: Level I - Technical Screen Audit
Action Date: 12/18/2012
Response Action Outcome: Not reported

Action Type: Phase 5
Action Status: Level I - Technical Screen Audit
Action Date: 12/18/2012
Response Action Outcome: Not reported

Action Type: Phase 4
Action Status: Level I - Technical Screen Audit
Action Date: 12/18/2012
Response Action Outcome: Not reported

Action Type: Phase 3
Action Status: Level I - Technical Screen Audit
Action Date: 12/18/2012
Response Action Outcome: Not reported

Action Type: Phase 5
Action Status: Remedy Operation Status Report Received
Action Date: 2/22/2016
Response Action Outcome: Not reported

Action Type: Phase 5
Action Status: RMRINT
Action Date: 2/22/2016
Response Action Outcome: Not reported

Action Type: Tier Classification
Action Status: Transmittal, Notice, or Notification Received
Action Date: 2/23/2009
Response Action Outcome: Not reported

Action Type: Tier Classification
Action Status: Tier 2 Classification
Action Date: 2/23/2009
Response Action Outcome: Not reported

Action Type: Phase 1
Action Status: Completion Statement Received
Action Date: 2/23/2009
Response Action Outcome: Not reported

Action Type: Phase 2
Action Status: Scope of Work Received
Action Date: 2/23/2009

Map ID
Direction
Distance
Elevation

MAP FINDINGS

Site

Database(s)

EDR ID Number
EPA ID Number

LENS MOBIL 01 004 (Continued)

S101026303

Response Action Outcome:	Not reported
Action Type:	Phase 3
Action Status:	Completion Statement Received
Action Date:	2/23/2011
Response Action Outcome:	Not reported
Action Type:	Phase 2
Action Status:	Completion Statement Received
Action Date:	2/23/2011
Response Action Outcome:	Not reported
Action Type:	Phase 5
Action Status:	Work Started
Action Date:	2/24/2012
Response Action Outcome:	Not reported
Action Type:	Phase 4
Action Status:	Completion Statement Received
Action Date:	2/24/2012
Response Action Outcome:	Not reported
Action Type:	Phase 4
Action Status:	Written Plan Received
Action Date:	2/24/2012
Response Action Outcome:	Not reported
Action Type:	Phase 5
Action Status:	Remedy Operation Status Report Received
Action Date:	2/24/2017
Response Action Outcome:	Not reported
Action Type:	Phase 5
Action Status:	RMRINT
Action Date:	2/24/2017
Response Action Outcome:	Not reported
Action Type:	RNF
Action Status:	Reportable Release under MGL 21E
Action Date:	2/25/2008
Response Action Outcome:	Not reported
Action Type:	Release Disposition
Action Status:	Reportable Release under MGL 21E
Action Date:	2/25/2008
Response Action Outcome:	Not reported
Action Type:	Phase 5
Action Status:	Remedy Operation Status Submittal Received
Action Date:	2/27/2014
Response Action Outcome:	Not reported
Action Type:	Phase 5
Action Status:	Status or Interim Report Received
Action Date:	2/27/2014
Response Action Outcome:	Not reported

Map ID
Direction
Distance
Elevation

MAP FINDINGS

Site

Database(s)

EDR ID Number
EPA ID Number

LENS MOBIL 01 004 (Continued)

S101026303

Action Type: Phase 5
Action Status: RMRINT
Action Date: 2/27/2014
Response Action Outcome: Not reported

Action Type: A Notice sent to a Potentially Responsible Party (PRP)
Action Status: A MassDEP piece of correspondence was issued (approvals, NORs, etc.)
Action Date: 2/28/2008
Response Action Outcome: Not reported

Action Type: Phase 5
Action Status: Status or Interim Report Received
Action Date: 2/28/2013
Response Action Outcome: Not reported

Action Type: Phase 5
Action Status: RMRINT
Action Date: 2/28/2013
Response Action Outcome: Not reported

Action Type: Phase 5
Action Status: Remedy Operation Status Report Received
Action Date: 3/2/2015
Response Action Outcome: Not reported

Action Type: Phase 5
Action Status: RMRINT
Action Date: 3/2/2015
Response Action Outcome: Not reported

Action Type: RLFA
Action Status: FOLOFF
Action Date: 6/11/2008
Response Action Outcome: Not reported

Action Type: RLFA
Action Status: FLDRUN
Action Date: 7/31/2013
Response Action Outcome: Not reported

Action Type: An activity type that is related to an Audit
Action Status: NAFNVD
Action Date: 8/14/2013
Response Action Outcome: Not reported

Action Type: Phase 5
Action Status: Level II - Audit Inspection
Action Date: 8/14/2013
Response Action Outcome: Not reported

Action Type: Phase 5
Action Status: Status or Interim Report Received
Action Date: 8/23/2012
Response Action Outcome: Not reported

Action Type: Phase 5
Action Status: RMRINT

Map ID
Direction
Distance
Elevation

MAP FINDINGS

Site

Database(s)

EDR ID Number
EPA ID Number

LENS MOBIL 01 004 (Continued)

S101026303

Action Date:	8/28/2013
Response Action Outcome:	Not reported
Action Type:	Phase 5
Action Status:	Status or Interim Report Received
Action Date:	8/28/2013
Response Action Outcome:	Not reported
Action Type:	Phase 5
Action Status:	RMRINT
Action Date:	8/28/2014
Response Action Outcome:	Not reported
Action Type:	Phase 5
Action Status:	Remedy Operation Status Report Received
Action Date:	8/28/2014
Response Action Outcome:	Not reported
Action Type:	Phase 5
Action Status:	RMRINT
Action Date:	8/29/2016
Response Action Outcome:	Not reported
Action Type:	Phase 5
Action Status:	Remedy Operation Status Report Received
Action Date:	8/29/2016
Response Action Outcome:	Not reported
Action Type:	Phase 5
Action Status:	Remedy Operation Status Report Received
Action Date:	8/29/2017
Response Action Outcome:	Not reported
Action Type:	Phase 5
Action Status:	RMRINT
Action Date:	8/29/2017
Response Action Outcome:	Not reported
Action Type:	Phase 5
Action Status:	Remedy Operation Status Report Received
Action Date:	8/31/2015
Response Action Outcome:	Not reported
Action Type:	Phase 5
Action Status:	RMRINT
Action Date:	8/31/2015
Response Action Outcome:	Not reported

LUST:

Facility:

Release Tracking Number/Current Status:	1-0000713 / RAO
Status Date:	02/03/2006
Source Type:	UST
Release Town:	GREENFIELD
Notification Date:	01/15/1990

Map ID
Direction
Distance
Elevation

MAP FINDINGS

Site

Database(s)

EDR ID Number
EPA ID Number

LENS MOBIL 01 004 (Continued)

S101026303

Category: NONE
Associated ID: Not reported
Phase: PHASE V
Response Action Outcome: A2 - A permanent solution has been achieved. Contamination has not been reduced to background.
Oil Or Haz Material: Oil
Location Type: GASSTATION
Source: UST

[Click here to access the MA DEP site for this facility:](#)

Chemicals:
Chemical: WASTE OIL
Quantity: Not reported

Actions:

Action Type: Release Disposition
Action Status: Valid Transition Site
Action Date: 1/15/1990
Response Action Outcome: A permanent solution has been achieved. Contamination has not been reduced to background.

Action Type: Phase 2
Action Status: Scope of Work Received
Action Date: 10/1/1998
Response Action Outcome: A permanent solution has been achieved. Contamination has not been reduced to background.

Action Type: Phase 2
Action Status: Completion Statement Received
Action Date: 10/1/1999
Response Action Outcome: A permanent solution has been achieved. Contamination has not been reduced to background.

Action Type: Phase 3
Action Status: Completion Statement Received
Action Date: 11/15/1999
Response Action Outcome: A permanent solution has been achieved. Contamination has not been reduced to background.

Action Type: TREGS
Action Status: WAVSIG
Action Date: 11/24/1993
Response Action Outcome: A permanent solution has been achieved. Contamination has not been reduced to background.

Action Type: Tier Classification
Action Status: Tier 2 Extension
Action Date: 11/6/1998
Response Action Outcome: A permanent solution has been achieved. Contamination has not been reduced to background.

Action Type: Phase 4
Action Status: Level I - Technical Screen Audit

Map ID
Direction
Distance
Elevation

MAP FINDINGS

Site

Database(s)

EDR ID Number
EPA ID Number

LENS MOBIL 01 004 (Continued)

S101026303

Action Date:	12/2/2002
Response Action Outcome:	A permanent solution has been achieved. Contamination has not been reduced to background.
Action Type:	Tier Classification
Action Status:	Transmittal, Notice, or Notification Received
Action Date:	12/6/1993
Response Action Outcome:	A permanent solution has been achieved. Contamination has not been reduced to background.
Action Type:	TREGS
Action Status:	WAVACC
Action Date:	12/6/1993
Response Action Outcome:	A permanent solution has been achieved. Contamination has not been reduced to background.
Action Type:	Tier Classification
Action Status:	Tier 2 Classification
Action Date:	12/6/1998
Response Action Outcome:	A permanent solution has been achieved. Contamination has not been reduced to background.
Action Type:	Compliance and Enforcement Action
Action Status:	Interim Deadline Letter Issued
Action Date:	12/8/1998
Response Action Outcome:	A permanent solution has been achieved. Contamination has not been reduced to background.
Action Type:	Phase 5
Action Status:	Remedy Operation Status Submittal Received
Action Date:	2/1/2002
Response Action Outcome:	A permanent solution has been achieved. Contamination has not been reduced to background.
Action Type:	Phase 5
Action Status:	Inspection and Monitoring Report Received
Action Date:	2/1/2005
Response Action Outcome:	A permanent solution has been achieved. Contamination has not been reduced to background.
Action Type:	Response Action Outcome - RAO
Action Status:	RAO Statement Received
Action Date:	2/3/2006
Response Action Outcome:	A permanent solution has been achieved. Contamination has not been reduced to background.
Action Type:	Phase 5
Action Status:	Inspection and Monitoring Report Received
Action Date:	2/3/2006
Response Action Outcome:	A permanent solution has been achieved. Contamination has not been reduced to background.
Action Type:	Phase 5
Action Status:	Inspection and Monitoring Report Received
Action Date:	2/4/2004
Response Action Outcome:	A permanent solution has been achieved. Contamination has not been reduced to background.

Map ID
Direction
Distance
Elevation

MAP FINDINGS

Site

Database(s)

EDR ID Number
EPA ID Number

LENS MOBIL 01 004 (Continued)

S101026303

Action Type: Phase 5
Action Status: Remedy Operation Status Submittal Received
Action Date: 2/4/2004
Response Action Outcome: A permanent solution has been achieved. Contamination has not been reduced to background.

Action Type: Phase 4
Action Status: Completion Statement Received
Action Date: 2/5/2001
Response Action Outcome: A permanent solution has been achieved. Contamination has not been reduced to background.

Action Type: Phase 5
Action Status: Inspection and Monitoring Report Received
Action Date: 2/5/2003
Response Action Outcome: A permanent solution has been achieved. Contamination has not been reduced to background.

Action Type: Phase 4
Action Status: Written Plan Received
Action Date: 4/28/2000
Response Action Outcome: A permanent solution has been achieved. Contamination has not been reduced to background.

Action Type: TREGS
Action Status: WAVREC
Action Date: 7/30/1993
Response Action Outcome: A permanent solution has been achieved. Contamination has not been reduced to background.

Action Type: Phase 5
Action Status: Remedy Operation Status Submittal Received
Action Date: 8/1/2002
Response Action Outcome: A permanent solution has been achieved. Contamination has not been reduced to background.

Action Type: Phase 5
Action Status: Remedy Operation Status Submittal Received
Action Date: 8/21/2001
Response Action Outcome: A permanent solution has been achieved. Contamination has not been reduced to background.

Action Type: Phase 5
Action Status: Inspection and Monitoring Report Received
Action Date: 8/3/2004
Response Action Outcome: A permanent solution has been achieved. Contamination has not been reduced to background.

Action Type: Phase 5
Action Status: Remedy Operation Status Report Received
Action Date: 8/4/2005
Response Action Outcome: A permanent solution has been achieved. Contamination has not been reduced to background.

Action Type: Phase 5
Action Status: Remedy Operation Status Submittal Received
Action Date: 8/5/2003

Map ID
Direction
Distance
Elevation

MAP FINDINGS

Site

Database(s)

EDR ID Number
EPA ID Number

LENS MOBIL 01 004 (Continued)

S101026303

Response Action Outcome: A permanent solution has been achieved. Contamination has not been reduced to background.

Action Type: Phase 5
Action Status: Remedy Operation Status Submittal Received
Action Date: 8/8/2001
Response Action Outcome: A permanent solution has been achieved. Contamination has not been reduced to background.

Action Type: Tier Classification
Action Status: Tier 2 Extension
Action Date: 9/23/1999
Response Action Outcome: A permanent solution has been achieved. Contamination has not been reduced to background.

Action Type: Tier Classification
Action Status: Tier 2 Extension
Action Date: 9/29/2000
Response Action Outcome: A permanent solution has been achieved. Contamination has not been reduced to background.

Release:

Release Tracking Number/Current Status: 1-0000713 / RAO
Primary ID: Not reported
Official City: GREENFIELD
Notification: 01/15/1990
Category: NONE
Status Date: 02/03/2006
Phase: PHASE V
Response Action Outcome: A2 - A permanent solution has been achieved. Contamination has not been reduced to background.
Oil / Haz Material Type: Oil

[Click here to access the MA DEP site for this facility:](#)

Actions:

Action Type: Release Disposition
Action Status: Valid Transition Site
Action Date: 1/15/1990
Response Action Outcome: A permanent solution has been achieved. Contamination has not been reduced to background.

Action Type: Phase 2
Action Status: Scope of Work Received
Action Date: 10/1/1998
Response Action Outcome: A permanent solution has been achieved. Contamination has not been reduced to background.

Action Type: Phase 2
Action Status: Completion Statement Received
Action Date: 10/1/1999
Response Action Outcome: A permanent solution has been achieved. Contamination has not been reduced to background.

Action Type: Phase 3

Map ID
Direction
Distance
Elevation

MAP FINDINGS

Site

Database(s)

EDR ID Number
EPA ID Number

LENS MOBIL 01 004 (Continued)

S101026303

Action Status: Completion Statement Received
Action Date: 11/15/1999
Response Action Outcome: A permanent solution has been achieved. Contamination has not been reduced to background.

Action Type: TREGS
Action Status: WAVSIG
Action Date: 11/24/1993
Response Action Outcome: A permanent solution has been achieved. Contamination has not been reduced to background.

Action Type: Tier Classification
Action Status: Tier 2 Extension
Action Date: 11/6/1998
Response Action Outcome: A permanent solution has been achieved. Contamination has not been reduced to background.

Action Type: Phase 4
Action Status: Level I - Technical Screen Audit
Action Date: 12/2/2002
Response Action Outcome: A permanent solution has been achieved. Contamination has not been reduced to background.

Action Type: Tier Classification
Action Status: Transmittal, Notice, or Notification Received
Action Date: 12/6/1993
Response Action Outcome: A permanent solution has been achieved. Contamination has not been reduced to background.

Action Type: TREGS
Action Status: WAVACC
Action Date: 12/6/1993
Response Action Outcome: A permanent solution has been achieved. Contamination has not been reduced to background.

Action Type: Tier Classification
Action Status: Tier 2 Classification
Action Date: 12/6/1998
Response Action Outcome: A permanent solution has been achieved. Contamination has not been reduced to background.

Action Type: Compliance and Enforcement Action
Action Status: Interim Deadline Letter Issued
Action Date: 12/8/1998
Response Action Outcome: A permanent solution has been achieved. Contamination has not been reduced to background.

Action Type: Phase 5
Action Status: Remedy Operation Status Submittal Received
Action Date: 2/1/2002
Response Action Outcome: A permanent solution has been achieved. Contamination has not been reduced to background.

Action Type: Phase 5
Action Status: Inspection and Monitoring Report Received
Action Date: 2/1/2005
Response Action Outcome: A permanent solution has been achieved. Contamination has not been

Map ID
Direction
Distance
Elevation

MAP FINDINGS

Site

Database(s)

EDR ID Number
EPA ID Number

LENS MOBIL 01 004 (Continued)

S101026303

reduced to background.

Action Type: Response Action Outcome - RAO
Action Status: RAO Statement Received
Action Date: 2/3/2006
Response Action Outcome: A permanent solution has been achieved. Contamination has not been reduced to background.

Action Type: Phase 5
Action Status: Inspection and Monitoring Report Received
Action Date: 2/3/2006
Response Action Outcome: A permanent solution has been achieved. Contamination has not been reduced to background.

Action Type: Phase 5
Action Status: Inspection and Monitoring Report Received
Action Date: 2/4/2004
Response Action Outcome: A permanent solution has been achieved. Contamination has not been reduced to background.

Action Type: Phase 5
Action Status: Remedy Operation Status Submittal Received
Action Date: 2/4/2004
Response Action Outcome: A permanent solution has been achieved. Contamination has not been reduced to background.

Action Type: Phase 4
Action Status: Completion Statement Received
Action Date: 2/5/2001
Response Action Outcome: A permanent solution has been achieved. Contamination has not been reduced to background.

Action Type: Phase 5
Action Status: Inspection and Monitoring Report Received
Action Date: 2/5/2003
Response Action Outcome: A permanent solution has been achieved. Contamination has not been reduced to background.

Action Type: Phase 4
Action Status: Written Plan Received
Action Date: 4/28/2000
Response Action Outcome: A permanent solution has been achieved. Contamination has not been reduced to background.

Action Type: TREGS
Action Status: WAVREC
Action Date: 7/30/1993
Response Action Outcome: A permanent solution has been achieved. Contamination has not been reduced to background.

Action Type: Phase 5
Action Status: Remedy Operation Status Submittal Received
Action Date: 8/1/2002
Response Action Outcome: A permanent solution has been achieved. Contamination has not been reduced to background.

Action Type: Phase 5

Map ID
Direction
Distance
Elevation

MAP FINDINGS

Site

Database(s)

EDR ID Number
EPA ID Number

LENS MOBIL 01 004 (Continued)

S101026303

Action Status: Remedy Operation Status Submittal Received
Action Date: 8/21/2001
Response Action Outcome: A permanent solution has been achieved. Contamination has not been reduced to background.

Action Type: Phase 5
Action Status: Inspection and Monitoring Report Received
Action Date: 8/3/2004
Response Action Outcome: A permanent solution has been achieved. Contamination has not been reduced to background.

Action Type: Phase 5
Action Status: Remedy Operation Status Report Received
Action Date: 8/4/2005
Response Action Outcome: A permanent solution has been achieved. Contamination has not been reduced to background.

Action Type: Phase 5
Action Status: Remedy Operation Status Submittal Received
Action Date: 8/5/2003
Response Action Outcome: A permanent solution has been achieved. Contamination has not been reduced to background.

Action Type: Phase 5
Action Status: Remedy Operation Status Submittal Received
Action Date: 8/8/2001
Response Action Outcome: A permanent solution has been achieved. Contamination has not been reduced to background.

Action Type: Tier Classification
Action Status: Tier 2 Extension
Action Date: 9/23/1999
Response Action Outcome: A permanent solution has been achieved. Contamination has not been reduced to background.

Action Type: Tier Classification
Action Status: Tier 2 Extension
Action Date: 9/29/2000
Response Action Outcome: A permanent solution has been achieved. Contamination has not been reduced to background.

Chemicals:
Chemical: WASTE OIL
Quantity: Not reported
Location Type: GASSTATION
Source: UST

Release Tracking Number/Current Status: 1-0016925 / REMOPS
Primary ID: Not reported
Official City: GREENFIELD
Notification: 02/25/2008
Category: 120 DY
Status Date: 02/27/2014
Phase: PHASE V
Response Action Outcome: -
Oil / Haz Material Type: Oil and Hazardous Material

Map ID
Direction
Distance
Elevation

MAP FINDINGS

Site

Database(s)

EDR ID Number
EPA ID Number

LENS MOBIL 01 004 (Continued)

S101026303

[Click here to access the MA DEP site for this facility:](#)

Actions:

Action Type: A Notice sent to a Potentially Responsible Party (PRP)
Action Status: ALSENT
Action Date: 12/10/2008
Response Action Outcome: Not reported

Action Type: Phase 2
Action Status: Level I - Technical Screen Audit
Action Date: 12/18/2012
Response Action Outcome: Not reported

Action Type: Phase 5
Action Status: Level I - Technical Screen Audit
Action Date: 12/18/2012
Response Action Outcome: Not reported

Action Type: Phase 4
Action Status: Level I - Technical Screen Audit
Action Date: 12/18/2012
Response Action Outcome: Not reported

Action Type: Phase 3
Action Status: Level I - Technical Screen Audit
Action Date: 12/18/2012
Response Action Outcome: Not reported

Action Type: Phase 5
Action Status: Remedy Operation Status Report Received
Action Date: 2/22/2016
Response Action Outcome: Not reported

Action Type: Phase 5
Action Status: RMRINT
Action Date: 2/22/2016
Response Action Outcome: Not reported

Action Type: Tier Classification
Action Status: Transmittal, Notice, or Notification Received
Action Date: 2/23/2009
Response Action Outcome: Not reported

Action Type: Tier Classification
Action Status: Tier 2 Classification
Action Date: 2/23/2009
Response Action Outcome: Not reported

Action Type: Phase 1
Action Status: Completion Statement Received
Action Date: 2/23/2009
Response Action Outcome: Not reported

Action Type: Phase 2
Action Status: Scope of Work Received
Action Date: 2/23/2009
Response Action Outcome: Not reported

Map ID
Direction
Distance
Elevation

MAP FINDINGS

Site

Database(s)

EDR ID Number
EPA ID Number

LENS MOBIL 01 004 (Continued)

S101026303

Action Type:	Phase 3
Action Status:	Completion Statement Received
Action Date:	2/23/2011
Response Action Outcome:	Not reported
Action Type:	Phase 2
Action Status:	Completion Statement Received
Action Date:	2/23/2011
Response Action Outcome:	Not reported
Action Type:	Phase 5
Action Status:	Work Started
Action Date:	2/24/2012
Response Action Outcome:	Not reported
Action Type:	Phase 4
Action Status:	Completion Statement Received
Action Date:	2/24/2012
Response Action Outcome:	Not reported
Action Type:	Phase 4
Action Status:	Written Plan Received
Action Date:	2/24/2012
Response Action Outcome:	Not reported
Action Type:	Phase 5
Action Status:	Remedy Operation Status Report Received
Action Date:	2/24/2017
Response Action Outcome:	Not reported
Action Type:	Phase 5
Action Status:	RMRINT
Action Date:	2/24/2017
Response Action Outcome:	Not reported
Action Type:	RNF
Action Status:	Reportable Release under MGL 21E
Action Date:	2/25/2008
Response Action Outcome:	Not reported
Action Type:	Release Disposition
Action Status:	Reportable Release under MGL 21E
Action Date:	2/25/2008
Response Action Outcome:	Not reported
Action Type:	Phase 5
Action Status:	Remedy Operation Status Submittal Received
Action Date:	2/27/2014
Response Action Outcome:	Not reported
Action Type:	Phase 5
Action Status:	Status or Interim Report Received
Action Date:	2/27/2014
Response Action Outcome:	Not reported
Action Type:	Phase 5
Action Status:	RMRINT

Map ID
Direction
Distance
Elevation

MAP FINDINGS

Site

Database(s)

EDR ID Number
EPA ID Number

LENS MOBIL 01 004 (Continued)

S101026303

Action Date:	2/27/2014
Response Action Outcome:	Not reported
Action Type:	A Notice sent to a Potentially Responsible Party (PRP)
Action Status:	A MassDEP piece of correspondence was issued (approvals, NORs, etc.
Action Date:	2/28/2008
Response Action Outcome:	Not reported
Action Type:	Phase 5
Action Status:	Status or Interim Report Received
Action Date:	2/28/2013
Response Action Outcome:	Not reported
Action Type:	Phase 5
Action Status:	RMRINT
Action Date:	2/28/2013
Response Action Outcome:	Not reported
Action Type:	Phase 5
Action Status:	Remedy Operation Status Report Received
Action Date:	3/2/2015
Response Action Outcome:	Not reported
Action Type:	Phase 5
Action Status:	RMRINT
Action Date:	3/2/2015
Response Action Outcome:	Not reported
Action Type:	RLFA
Action Status:	FOLOFF
Action Date:	6/11/2008
Response Action Outcome:	Not reported
Action Type:	RLFA
Action Status:	FLDRUN
Action Date:	7/31/2013
Response Action Outcome:	Not reported
Action Type:	An activity type that is related to an Audit
Action Status:	NAFNVD
Action Date:	8/14/2013
Response Action Outcome:	Not reported
Action Type:	Phase 5
Action Status:	Level II - Audit Inspection
Action Date:	8/14/2013
Response Action Outcome:	Not reported
Action Type:	Phase 5
Action Status:	Status or Interim Report Received
Action Date:	8/23/2012
Response Action Outcome:	Not reported
Action Type:	Phase 5
Action Status:	RMRINT
Action Date:	8/28/2013
Response Action Outcome:	Not reported

Map ID
Direction
Distance
Elevation

MAP FINDINGS

Site

Database(s)

EDR ID Number
EPA ID Number

LENS MOBIL 01 004 (Continued)

S101026303

Action Type:	Phase 5
Action Status:	Status or Interim Report Received
Action Date:	8/28/2013
Response Action Outcome:	Not reported
Action Type:	Phase 5
Action Status:	RMRINT
Action Date:	8/28/2014
Response Action Outcome:	Not reported
Action Type:	Phase 5
Action Status:	Remedy Operation Status Report Received
Action Date:	8/28/2014
Response Action Outcome:	Not reported
Action Type:	Phase 5
Action Status:	RMRINT
Action Date:	8/29/2016
Response Action Outcome:	Not reported
Action Type:	Phase 5
Action Status:	Remedy Operation Status Report Received
Action Date:	8/29/2016
Response Action Outcome:	Not reported
Action Type:	Phase 5
Action Status:	Remedy Operation Status Report Received
Action Date:	8/29/2017
Response Action Outcome:	Not reported
Action Type:	Phase 5
Action Status:	RMRINT
Action Date:	8/29/2017
Response Action Outcome:	Not reported
Action Type:	Phase 5
Action Status:	Remedy Operation Status Report Received
Action Date:	8/31/2015
Response Action Outcome:	Not reported
Action Type:	Phase 5
Action Status:	RMRINT
Action Date:	8/31/2015
Response Action Outcome:	Not reported

Chemicals:	
Chemical:	C5 THRU C8 ALIPHATIC HYDROCARBONS
Quantity:	2850 milligrams per kilogram
Chemical:	C9 THRU C10 AROMATIC HYDROCARBONS
Quantity:	1600 milligrams per kilogram
Chemical:	C5 THRU C8 ALIPHATIC HYDROCARBONS
Quantity:	1540 micrograms per liter
Chemical:	LEAD
Quantity:	15.2 micrograms per liter
Chemical:	ETHYLBENZENE
Quantity:	219 milligrams per kilogram
Chemical:	TOLUENE

Map ID
Direction
Distance
Elevation

MAP FINDINGS

Site

Database(s)

EDR ID Number
EPA ID Number

LENS MOBIL 01 004 (Continued)

S101026303

Quantity: 74.7 milligrams per kilogram
Chemical: TOTAL XYLENES
Quantity: 853 milligrams per kilogram
Chemical: LEAD
Quantity: 302 milligrams per kilogram
Chemical: XYLENES
Quantity: 2924 micrograms per liter
Chemical: BENZENE
Quantity: 6.53 milligrams per kilogram

MA Spills:

Facility ID:	1-0713	Spill ID:	W89-0562
Staff Lead:	JONES, L	Date Entered:	19920622
Last Entered:	19930422	First Response:	19891024
Spill Date:	19891024	Spill Time:	Not reported
Report Date:	19891024	Report Time:	01:55PM
Case Closed:	YES	Mat Type:	PETROLEUM
Virgin Waste:	VIRGIN	Contam Soil:	Not reported
Env Impact:	SOIL	Other Impact:	Not reported
Material:	GASOLINE	Other Material:	Not reported
Qty Reported:	LESS THAN 1	Qty Actual:	LESS THAN 1
Qty Reported:	-----	Qty Actual:	-----
CAS No:	Not reported	PCB Lev (ppm):	NONE
Source:	U.S.T.	Other Source:	Not reported
Incident:	OTHER RELEASE >	Other Incdnt:	PHASE PRODUCT
Cleanup Type:	SSC	Contractor:	NOT USED
Referral:	SA	LUST Elig:	NO
Report Prep:	Not reported	Category:	Not reported
Notifier:	JOAN LUCIA, MOBIL		
Notif Tel:	Not reported		
Days/Close:	0		

V108 MOBIL BRANDED GAS STATION
WSW 142 MOHAWK TRAIL
1/2-1 GREENFIELD, MA 01301
0.933 mi.
4924 ft. Site 2 of 3 in cluster V

MA SHWS S101035542
MA RELEASE N/A
MA SPILLS

Relative:
Lower
Actual:
193 ft.

SHWS:

Release Tracking Number/Current Status: 1-0019525 / TIERII
Release Town: GREENFIELD
Notification Date: 09/17/2014
Category: 120 DY
Associated ID: Not reported
Current Status: Tier II, A site/release receiving a total NRS score of less than 350, unless the site meets any of the Tier 1 Inclusionary Criteria (see above). Permits are not required at Tier 2 sites/releases and response actions may be performed under the supervision of an LSP without prior DEP approval. All pre-1993 transition sites that have accepted waivers are categorically Tier 2 sites.

Status Date: 09/14/2015
Phase: PHASE II
Response Action Outcome: -
Oil Or Haz Material: Oil
Location Type: COMMERCIAL
Source: UNKNOWN

Map ID
Direction
Distance
Elevation

MAP FINDINGS

Site

Database(s)

EDR ID Number
EPA ID Number

MOBIL BRANDED GAS STATION (Continued)

S101035542

[Click here to access the MA DEP site for this facility:](#)

Chemicals:

Chemical: MOTOR OIL
Quantity: 0.24 inches

Actions:

Action Type: Tier Classification
Action Status: Legal Notice Published
Action Date: 10/20/2015
Response Action Outcome: Not reported

Action Type: Compliance and Enforcement Action
Action Status: Interim Deadline Letter Issued
Action Date: 10/24/2014
Response Action Outcome: Not reported

Action Type: A Notice sent to a Potentially Responsible Party (PRP)
Action Status: A MassDEP piece of correspondence was issued (approvals, NORs, etc.
Action Date: 10/24/2014
Response Action Outcome: Not reported

Action Type: Release Abatement Measure
Action Status: Status or Interim Report Received
Action Date: 10/25/2017
Response Action Outcome: Not reported

Action Type: Release Abatement Measure
Action Status: Status or Interim Report Received
Action Date: 10/27/2016
Response Action Outcome: Not reported

Action Type: Release Abatement Measure
Action Status: Status or Interim Report Received
Action Date: 10/29/2015
Response Action Outcome: Not reported

Action Type: Release Abatement Measure
Action Status: Status or Interim Report Received
Action Date: 4/19/2016
Response Action Outcome: Not reported

Action Type: Release Abatement Measure
Action Status: Status or Interim Report Received
Action Date: 4/19/2017
Response Action Outcome: Not reported

Action Type: Release Abatement Measure
Action Status: Fee Received - FMCRA Use Only
Action Date: 6/18/2015
Response Action Outcome: Not reported

Action Type: Release Abatement Measure
Action Status: Written Plan Received
Action Date: 6/26/2015

Map ID
Direction
Distance
Elevation

MAP FINDINGS

Site

Database(s)

EDR ID Number
EPA ID Number

MOBIL BRANDED GAS STATION (Continued)

S101035542

Response Action Outcome:	Not reported
Action Type:	Tier Classification
Action Status:	Transmittal, Notice, or Notification Received
Action Date:	9/14/2015
Response Action Outcome:	Not reported
Action Type:	Phase 1
Action Status:	Completion Statement Received
Action Date:	9/14/2015
Response Action Outcome:	Not reported
Action Type:	Tier Classification
Action Status:	Tier 2 Classification
Action Date:	9/14/2015
Response Action Outcome:	Not reported
Action Type:	RNFE
Action Status:	Transmittal, Notice, or Notification Received
Action Date:	9/17/2014
Response Action Outcome:	Not reported
Action Type:	Release Disposition
Action Status:	Reportable Release under MGL 21E
Action Date:	9/17/2014
Response Action Outcome:	Not reported

Release:

Release Tracking Number/Current Status:	1-0019525 / TIERII
Primary ID:	Not reported
Official City:	GREENFIELD
Notification:	09/17/2014
Category:	120 DY
Status Date:	09/14/2015
Phase:	PHASE II
Response Action Outcome:	-
Oil / Haz Material Type:	Oil

[Click here to access the MA DEP site for this facility:](#)

Actions:

Action Type:	Tier Classification
Action Status:	Legal Notice Published
Action Date:	10/20/2015
Response Action Outcome:	Not reported
Action Type:	Compliance and Enforcement Action
Action Status:	Interim Deadline Letter Issued
Action Date:	10/24/2014
Response Action Outcome:	Not reported
Action Type:	A Notice sent to a Potentially Responsible Party (PRP)
Action Status:	A MassDEP piece of correspondence was issued (approvals, NORs, etc.)
Action Date:	10/24/2014
Response Action Outcome:	Not reported

Map ID
Direction
Distance
Elevation

MAP FINDINGS

Site

Database(s)

EDR ID Number
EPA ID Number

MOBIL BRANDED GAS STATION (Continued)

S101035542

Action Type:	Release Abatement Measure
Action Status:	Status or Interim Report Received
Action Date:	10/25/2017
Response Action Outcome:	Not reported
Action Type:	Release Abatement Measure
Action Status:	Status or Interim Report Received
Action Date:	10/27/2016
Response Action Outcome:	Not reported
Action Type:	Release Abatement Measure
Action Status:	Status or Interim Report Received
Action Date:	10/29/2015
Response Action Outcome:	Not reported
Action Type:	Release Abatement Measure
Action Status:	Status or Interim Report Received
Action Date:	4/19/2016
Response Action Outcome:	Not reported
Action Type:	Release Abatement Measure
Action Status:	Status or Interim Report Received
Action Date:	4/19/2017
Response Action Outcome:	Not reported
Action Type:	Release Abatement Measure
Action Status:	Fee Received - FMCRA Use Only
Action Date:	6/18/2015
Response Action Outcome:	Not reported
Action Type:	Release Abatement Measure
Action Status:	Written Plan Received
Action Date:	6/26/2015
Response Action Outcome:	Not reported
Action Type:	Tier Classification
Action Status:	Transmittal, Notice, or Notification Received
Action Date:	9/14/2015
Response Action Outcome:	Not reported
Action Type:	Phase 1
Action Status:	Completion Statement Received
Action Date:	9/14/2015
Response Action Outcome:	Not reported
Action Type:	Tier Classification
Action Status:	Tier 2 Classification
Action Date:	9/14/2015
Response Action Outcome:	Not reported
Action Type:	RNFE
Action Status:	Transmittal, Notice, or Notification Received
Action Date:	9/17/2014
Response Action Outcome:	Not reported
Action Type:	Release Disposition
Action Status:	Reportable Release under MGL 21E

Map ID
Direction
Distance
Elevation

MAP FINDINGS

Site

Database(s)

EDR ID Number
EPA ID Number

MOBIL BRANDED GAS STATION (Continued)

S101035542

Action Date: 9/17/2014
Response Action Outcome: Not reported

Chemicals:
Chemical: MOTOR OIL
Quantity: 0.24 inches
Location Type: COMMERCIAL
Source: UNKNOWN

MA Spills:

Facility ID:	0000	Spill ID:	W90-0562
Staff Lead:	SLOWICK, D	Date Entered:	Not reported
Last Entered:	19900712	First Response:	Not reported
Spill Date:	Not reported	Spill Time:	Not reported
Report Date:	Not reported	Report Time:	Not reported
Case Closed:	YES	Mat Type:	Not reported
Virgin Waste:	Not reported	Contam Soil:	Not reported
Env Impact:	Not reported	Other Impact:	Not reported
Material:	Not reported	Other Material:	Not reported
Qty Reported:	Not reported	Qty Actual:	Not reported
Qty Reported:	Not reported	Qty Actual:	Not reported
CAS No:	Not reported	PCB Lev (ppm):	Not reported
Source:	Not reported	Other Source:	Not reported
Incident:	Not reported	Other Incdnt:	Not reported
Cleanup Type:	Not reported	Contractor:	Not reported
Referral:	Not reported	LUST Elig:	Not reported
Report Prep:	Not reported	Category:	Not reported
Notifier:	Not reported		
Notif Tel:	Not reported		
Days/Close:	138		

V109
WSW
1/2-1
0.947 mi.
5000 ft.

**MOBIL STATION
MOHAWK TRL NEAR 142
GREENFIELD, MA**

**MA SHWS S105810363
MA RELEASE N/A**

Site 3 of 3 in cluster V

**Relative:
Lower
Actual:
193 ft.**

SHWS:
Release Tracking Number/Current Status: 1-0013995 / RAO
Release Town: GREENFIELD
Notification Date: 06/27/2001
Category: TWO HR
Associated ID: Not reported
Current Status: **Response Action Outcome**
Status Date: 08/27/2001
Phase: Not reported
Response Action Outcome: A2 - A permanent solution has been achieved. Contamination has not been reduced to background.
Oil Or Haz Material: Oil
Location Type: COMMERCIAL
Source: TRANSFORM

[Click here to access the MA DEP site for this facility:](#)

Chemicals:

Map ID
Direction
Distance
Elevation

MAP FINDINGS

Site

Database(s)

EDR ID Number
EPA ID Number

MOBIL STATION (Continued)

S105810363

Chemical: NON PCB OIL
Quantity: 25 gallons

Actions:

Action Type: Immediate Response Action
Action Status: Oral Approval of Plan or Action
Action Date: 6/27/2001
Response Action Outcome: A permanent solution has been achieved. Contamination has not been reduced to background.

Action Type: Release Disposition
Action Status: Reportable Release under MGL 21E
Action Date: 6/27/2001
Response Action Outcome: A permanent solution has been achieved. Contamination has not been reduced to background.

Action Type: A Notice sent to a Potentially Responsible Party (PRP)
Action Status: A MassDEP piece of correspondence was issued (approvals, NORs, etc.
Action Date: 6/27/2001
Response Action Outcome: A permanent solution has been achieved. Contamination has not been reduced to background.

Action Type: Response Action Outcome - RAO
Action Status: RAO Statement Received
Action Date: 8/27/2001
Response Action Outcome: A permanent solution has been achieved. Contamination has not been reduced to background.

Action Type: RNF
Action Status: Reportable Release under MGL 21E
Action Date: 8/27/2001
Response Action Outcome: A permanent solution has been achieved. Contamination has not been reduced to background.

Release:

Release Tracking Number/Current Status: 1-0013995 / RAO
Primary ID: Not reported
Official City: GREENFIELD
Notification: 06/27/2001
Category: TWO HR
Status Date: 08/27/2001
Phase: Not reported
Response Action Outcome: A2 - A permanent solution has been achieved. Contamination has not been reduced to background.
Oil / Haz Material Type: Oil

[Click here to access the MA DEP site for this facility:](#)

Actions:

Action Type: Immediate Response Action
Action Status: Oral Approval of Plan or Action
Action Date: 6/27/2001
Response Action Outcome: A permanent solution has been achieved. Contamination has not been reduced to background.

Action Type: Release Disposition

Map ID
Direction
Distance
Elevation

MAP FINDINGS

Site

Database(s)

EDR ID Number
EPA ID Number

MOBIL STATION (Continued)

S105810363

Action Status: Reportable Release under MGL 21E
Action Date: 6/27/2001
Response Action Outcome: A permanent solution has been achieved. Contamination has not been reduced to background.

Action Type: A Notice sent to a Potentially Responsible Party (PRP)
Action Status: A MassDEP piece of correspondence was issued (approvals, NORs, etc.)
Action Date: 6/27/2001
Response Action Outcome: A permanent solution has been achieved. Contamination has not been reduced to background.

Action Type: Response Action Outcome - RAO
Action Status: RAO Statement Received
Action Date: 8/27/2001
Response Action Outcome: A permanent solution has been achieved. Contamination has not been reduced to background.

Action Type: RNF
Action Status: Reportable Release under MGL 21E
Action Date: 8/27/2001
Response Action Outcome: A permanent solution has been achieved. Contamination has not been reduced to background.

Chemicals:
Chemical: NON PCB OIL
Quantity: 25 gallons
Location Type: COMMERCIAL
Source: TRANSFORM

110
West
1/2-1
0.951 mi.
5019 ft.

POLE 18
140 SHELBURNE RD
GREENFIELD, MA 01301

MA SHWS S109613011
MA RELEASE N/A

Relative:
Lower

SHWS:
Release Tracking Number/Current Status: 1-0017469 / RAO
Release Town: GREENFIELD
Notification Date: 06/12/2009
Category: TWO HR
Associated ID: Not reported
Current Status: **Response Action Outcome**
Status Date: 08/11/2009
Phase: Not reported
Response Action Outcome: A1 - A permanent solution has been achieved. Contamination has been reduced to background or a threat of release has been eliminated.

Oil Or Haz Material: Oil
Location Type: PRIVPROP
Source: TRANSFORM

[Click here to access the MA DEP site for this facility:](#)

Chemicals:
Chemical: MINERAL OIL
Quantity: Not reported
Chemical: MINERAL OIL DIELECTRIC FLUID, <2 PPM PCB

Map ID
Direction
Distance
Elevation

MAP FINDINGS

Site

Database(s)

EDR ID Number
EPA ID Number

POLE 18 (Continued)

S109613011

Quantity: 28 gallons

Actions:

Action Type: Response Action Outcome - RAO

Action Status: Level I - Technical Screen Audit

Action Date: 10/23/2009

Response Action Outcome: A permanent solution has been achieved. Contamination has been reduced to background or a threat of release has been eliminated.

Action Type: A Notice sent to a Potentially Responsible Party (PRP)

Action Status: A MassDEP piece of correspondence was issued (approvals, NORs, etc.

Action Date: 6/12/2009

Response Action Outcome: A permanent solution has been achieved. Contamination has been reduced to background or a threat of release has been eliminated.

Action Type: Immediate Response Action

Action Status: Oral Approval of Plan or Action

Action Date: 6/12/2009

Response Action Outcome: A permanent solution has been achieved. Contamination has been reduced to background or a threat of release has been eliminated.

Action Type: Release Disposition

Action Status: Reportable Release under MGL 21E

Action Date: 6/12/2009

Response Action Outcome: A permanent solution has been achieved. Contamination has been reduced to background or a threat of release has been eliminated.

Action Type: RNFE

Action Status: Transmittal, Notice, or Notification Received

Action Date: 7/22/2009

Response Action Outcome: A permanent solution has been achieved. Contamination has been reduced to background or a threat of release has been eliminated.

Action Type: Response Action Outcome - RAO

Action Status: RAO Statement Received

Action Date: 8/11/2009

Response Action Outcome: A permanent solution has been achieved. Contamination has been reduced to background or a threat of release has been eliminated.

Release:

Release Tracking Number/Current Status: 1-0017469 / RAO

Primary ID: Not reported

Official City: GREENFIELD

Notification: 06/12/2009

Category: TWO HR

Status Date: 08/11/2009

Phase: Not reported

Response Action Outcome: A1 - A permanent solution has been achieved. Contamination has been reduced to background or a threat of release has been eliminated.

Oil / Haz Material Type: Oil

[Click here to access the MA DEP site for this facility:](#)

Actions:

Action Type: Response Action Outcome - RAO

Action Status: Level I - Technical Screen Audit

Map ID
Direction
Distance
Elevation

MAP FINDINGS

Site

Database(s)

EDR ID Number
EPA ID Number

POLE 18 (Continued)

S109613011

Action Date: 10/23/2009
Response Action Outcome: A permanent solution has been achieved. Contamination has been reduced to background or a threat of release has been eliminated.

Action Type: A Notice sent to a Potentially Responsible Party (PRP)
Action Status: A MassDEP piece of correspondence was issued (approvals, NORs, etc.
Action Date: 6/12/2009
Response Action Outcome: A permanent solution has been achieved. Contamination has been reduced to background or a threat of release has been eliminated.

Action Type: Immediate Response Action
Action Status: Oral Approval of Plan or Action
Action Date: 6/12/2009
Response Action Outcome: A permanent solution has been achieved. Contamination has been reduced to background or a threat of release has been eliminated.

Action Type: Release Disposition
Action Status: Reportable Release under MGL 21E
Action Date: 6/12/2009
Response Action Outcome: A permanent solution has been achieved. Contamination has been reduced to background or a threat of release has been eliminated.

Action Type: RNFE
Action Status: Transmittal, Notice, or Notification Received
Action Date: 7/22/2009
Response Action Outcome: A permanent solution has been achieved. Contamination has been reduced to background or a threat of release has been eliminated.

Action Type: Response Action Outcome - RAO
Action Status: RAO Statement Received
Action Date: 8/11/2009
Response Action Outcome: A permanent solution has been achieved. Contamination has been reduced to background or a threat of release has been eliminated.

Chemicals:
Chemical: MINERAL OIL
Quantity: Not reported
Chemical: MINERAL OIL DIELECTRIC FLUID, <2 PPM PCB
Quantity: 28 gallons
Location Type: PRIVPROP
Source: TRANSFORM

111
South
1/2-1
0.967 mi.
5107 ft.

SPEEDWAY AUTO PARTS
366 DEERFIELD ST
GREENFIELD, MA 01301

RCRA-CESQG 1000201627
MA SHWS MAD982195752
MA RELEASE
FINDS
MA HW GEN

Relative:
Lower
Actual:
151 ft.

RCRA-CESQG:
Date form received by agency: 06/16/2010
Facility name: SPEEDWAY AUTO
Facility address: 366 DEERFIELD ST
GREENFIELD, MA 01301
EPA ID: MAD982195752
Contact: JOHN METELICA
Contact address: 366 DEERFIELD ST
GREENFIELD, MA 01301-0000

Map ID
Direction
Distance
Elevation

MAP FINDINGS

Site

Database(s)

EDR ID Number
EPA ID Number

SPEEDWAY AUTO PARTS (Continued)

1000201627

Contact country: US
Contact telephone: 413-648-5364
Contact email: Not reported
EPA Region: 01
Land type: Private
Classification: Conditionally Exempt Small Quantity Generator
Description: Handler: generates 100 kg or less of hazardous waste per calendar month, and accumulates 1000 kg or less of hazardous waste at any time; or generates 1 kg or less of acutely hazardous waste per calendar month, and accumulates at any time: 1 kg or less of acutely hazardous waste; or 100 kg or less of any residue or contaminated soil, waste or other debris resulting from the cleanup of a spill, into or on any land or water, of acutely hazardous waste; or generates 100 kg or less of any residue or contaminated soil, waste or other debris resulting from the cleanup of a spill, into or on any land or water, of acutely hazardous waste during any calendar month, and accumulates at any time: 1 kg or less of acutely hazardous waste; or 100 kg or less of any residue or contaminated soil, waste or other debris resulting from the cleanup of a spill, into or on any land or water, of acutely hazardous waste

Owner/Operator Summary:

Owner/operator name: SPEEDWAY METAL & AUTO PARTS
Owner/operator address: 366 DEERFIELD ST
GREENFIELD, MA 01301
Owner/operator country: US
Owner/operator telephone: Not reported
Owner/operator email: Not reported
Owner/operator fax: Not reported
Owner/operator extension: Not reported
Legal status: Private
Owner/Operator Type: Operator
Owner/Op start date: 07/26/1993
Owner/Op end date: Not reported

Owner/operator name: SPEEDWAY METAL & AUTO PARTS
Owner/operator address: 366 DEERFIELD ST
GREENFIELD, MA 01301
Owner/operator country: US
Owner/operator telephone: Not reported
Owner/operator email: Not reported
Owner/operator fax: Not reported
Owner/operator extension: Not reported
Legal status: Private
Owner/Operator Type: Owner
Owner/Op start date: 07/26/1993
Owner/Op end date: Not reported

Handler Activities Summary:

U.S. importer of hazardous waste: No
Mixed waste (haz. and radioactive): No
Recycler of hazardous waste: No
Transporter of hazardous waste: No
Treater, storer or disposer of HW: No
Underground injection activity: No
On-site burner exemption: No

Map ID
Direction
Distance
Elevation

MAP FINDINGS

Site

Database(s)

EDR ID Number
EPA ID Number

SPEEDWAY AUTO PARTS (Continued)

1000201627

Furnace exemption: No
Used oil fuel burner: No
Used oil processor: No
Used oil refiner: No
Used oil fuel marketer to burner: No
Used oil Specification marketer: No
Used oil transfer facility: No
Used oil transporter: No

. Waste code: D001
. Waste name: IGNITABLE HAZARDOUS WASTES ARE THOSE WASTES WHICH HAVE A FLASHPOINT OF LESS THAN 140 DEGREES FAHRENHEIT AS DETERMINED BY A PENSKEY-MARTENS CLOSED CUP FLASH POINT TESTER. ANOTHER METHOD OF DETERMINING THE FLASH POINT OF A WASTE IS TO REVIEW THE MATERIAL SAFETY DATA SHEET, WHICH CAN BE OBTAINED FROM THE MANUFACTURER OR DISTRIBUTOR OF THE MATERIAL. LACQUER THINNER IS AN EXAMPLE OF A COMMONLY USED SOLVENT WHICH WOULD BE CONSIDERED AS IGNITABLE HAZARDOUS WASTE.

. Waste code: MA01
. Waste name: MA01

Historical Generators:

Date form received by agency: 08/26/1987
Site name: SPEEDWAY AUTO
Classification: Small Quantity Generator

Facility Has Received Notices of Violations:

Regulation violated: Not reported
Area of violation: Generators - Pre-transport
Date violation determined: 04/12/2006
Date achieved compliance: 01/16/2010
Violation lead agency: State
Enforcement action: WRITTEN INFORMAL
Enforcement action date: 06/06/2006
Enf. disposition status: Action Satisfied (Case Closed)
Enf. disp. status date: 01/16/2010
Enforcement lead agency: State
Proposed penalty amount: Not reported
Final penalty amount: Not reported
Paid penalty amount: Not reported

Regulation violated: Not reported
Area of violation: State Statute or Regulation
Date violation determined: 04/12/2006
Date achieved compliance: 01/16/2010
Violation lead agency: State
Enforcement action: WRITTEN INFORMAL
Enforcement action date: 06/06/2006
Enf. disposition status: Action Satisfied (Case Closed)
Enf. disp. status date: 01/16/2010
Enforcement lead agency: State
Proposed penalty amount: Not reported
Final penalty amount: Not reported
Paid penalty amount: Not reported

Regulation violated: Not reported

Map ID
Direction
Distance
Elevation

MAP FINDINGS

Site

Database(s)

EDR ID Number
EPA ID Number

SPEEDWAY AUTO PARTS (Continued)

1000201627

Area of violation: TSD - Preparedness and Prevention
Date violation determined: 04/12/2006
Date achieved compliance: 01/16/2010
Violation lead agency: State
Enforcement action: WRITTEN INFORMAL
Enforcement action date: 06/06/2006
Enf. disposition status: Action Satisfied (Case Closed)
Enf. disp. status date: 01/16/2010
Enforcement lead agency: State
Proposed penalty amount: Not reported
Final penalty amount: Not reported
Paid penalty amount: Not reported

Regulation violated: SR - 801
Area of violation: State Statute or Regulation
Date violation determined: 07/28/1987
Date achieved compliance: 07/28/1992
Violation lead agency: State
Enforcement action: WRITTEN INFORMAL
Enforcement action date: 07/31/1989
Enf. disposition status: Action Satisfied (Case Closed)
Enf. disp. status date: 09/10/1989
Enforcement lead agency: State
Proposed penalty amount: Not reported
Final penalty amount: Not reported
Paid penalty amount: Not reported

Regulation violated: SR - 340(1)(a)
Area of violation: Generators - General
Date violation determined: 07/28/1987
Date achieved compliance: 07/28/1992
Violation lead agency: State
Enforcement action: WRITTEN INFORMAL
Enforcement action date: 07/31/1989
Enf. disposition status: Action Satisfied (Case Closed)
Enf. disp. status date: 09/10/1989
Enforcement lead agency: State
Proposed penalty amount: Not reported
Final penalty amount: Not reported
Paid penalty amount: Not reported

Regulation violated: SR - 061(2)
Area of violation: State Statute or Regulation
Date violation determined: 07/28/1987
Date achieved compliance: 07/28/1992
Violation lead agency: State
Enforcement action: WRITTEN INFORMAL
Enforcement action date: 07/31/1989
Enf. disposition status: Action Satisfied (Case Closed)
Enf. disp. status date: 09/10/1989
Enforcement lead agency: State
Proposed penalty amount: Not reported
Final penalty amount: Not reported
Paid penalty amount: Not reported

Regulation violated: SR - ch 21C
Area of violation: State Statute or Regulation

Map ID
Direction
Distance
Elevation

MAP FINDINGS

Site

Database(s)

EDR ID Number
EPA ID Number

SPEEDWAY AUTO PARTS (Continued)

1000201627

Date violation determined: 07/28/1987
Date achieved compliance: 07/28/1992
Violation lead agency: State
Enforcement action: WRITTEN INFORMAL
Enforcement action date: 07/31/1989
Enf. disposition status: Action Satisfied (Case Closed)
Enf. disp. status date: 09/10/1989
Enforcement lead agency: State
Proposed penalty amount: Not reported
Final penalty amount: Not reported
Paid penalty amount: Not reported

Regulation violated: SR - 061(1)
Area of violation: State Statute or Regulation
Date violation determined: 07/28/1987
Date achieved compliance: 07/28/1992
Violation lead agency: State
Enforcement action: WRITTEN INFORMAL
Enforcement action date: 07/31/1989
Enf. disposition status: Action Satisfied (Case Closed)
Enf. disp. status date: 09/10/1989
Enforcement lead agency: State
Proposed penalty amount: Not reported
Final penalty amount: Not reported
Paid penalty amount: Not reported

Regulation violated: SR - 30.00
Area of violation: Generators - General
Date violation determined: 07/28/1987
Date achieved compliance: 07/28/1992
Violation lead agency: State
Enforcement action: WRITTEN INFORMAL
Enforcement action date: 07/31/1989
Enf. disposition status: Action Satisfied (Case Closed)
Enf. disp. status date: 09/10/1989
Enforcement lead agency: State
Proposed penalty amount: Not reported
Final penalty amount: Not reported
Paid penalty amount: Not reported

Evaluation Action Summary:
Evaluation date: 04/12/2006
Evaluation: COMPLIANCE EVALUATION INSPECTION ON-SITE
Area of violation: State Statute or Regulation
Date achieved compliance: 01/16/2010
Evaluation lead agency: State

Evaluation date: 04/12/2006
Evaluation: COMPLIANCE EVALUATION INSPECTION ON-SITE
Area of violation: Generators - Pre-transport
Date achieved compliance: 01/16/2010
Evaluation lead agency: State

Evaluation date: 04/12/2006
Evaluation: COMPLIANCE EVALUATION INSPECTION ON-SITE
Area of violation: TSD - Preparedness and Prevention
Date achieved compliance: 01/16/2010

Map ID
Direction
Distance
Elevation

MAP FINDINGS

Site

Database(s)

EDR ID Number
EPA ID Number

SPEEDWAY AUTO PARTS (Continued)

1000201627

Evaluation lead agency: State

Evaluation date: 09/10/1987
Evaluation: COMPLIANCE SCHEDULE EVALUATION
Area of violation: Not reported
Date achieved compliance: Not reported
Evaluation lead agency: State

Evaluation date: 07/22/1987
Evaluation: COMPLIANCE EVALUATION INSPECTION ON-SITE
Area of violation: Generators - General
Date achieved compliance: 07/28/1992
Evaluation lead agency: State

Evaluation date: 07/22/1987
Evaluation: COMPLIANCE EVALUATION INSPECTION ON-SITE
Area of violation: State Statute or Regulation
Date achieved compliance: 07/28/1992
Evaluation lead agency: State

SHWS:

Release Tracking Number/Current Status: 1-0000378 / TIER1D
Release Town: GREENFIELD
Notification Date: 07/15/1988
Category: NONE
Associated ID: Not reported
Current Status: **Tier 1D, a release where the responsible party fails to provide a required submittal to DEP by a specified deadline.**

Status Date: 07/07/2008
Phase: Not reported
Response Action Outcome: -
Oil Or Haz Material: Not reported
Location Type: COMMERCIAL

[Click here to access the MA DEP site for this facility:](#)

Chemicals:

Chemical: UNKNOWN
Quantity: Not reported

Actions:

Action Type: Compliance and Enforcement Action
Action Status: CILS
Action Date: 1/8/2008
Response Action Outcome: Not reported

Action Type: Compliance and Enforcement Action
Action Status: Interim Deadline Letter Issued
Action Date: 1/8/2008
Response Action Outcome: Not reported

Action Type: RLFA
Action Status: FLDRUN
Action Date: 11/12/2008
Response Action Outcome: Not reported

Action Type: RLFA

Map ID
Direction
Distance
Elevation

MAP FINDINGS

Site

Database(s)

EDR ID Number
EPA ID Number

SPEEDWAY AUTO PARTS (Continued)

1000201627

Action Status:	FLDRUN
Action Date:	12/10/2008
Response Action Outcome:	Not reported
Action Type:	Compliance and Enforcement Action
Action Status:	Notice of Enforcement Conference
Action Date:	6/28/2002
Response Action Outcome:	Not reported
Action Type:	Compliance and Enforcement Action
Action Status:	Interim Deadline Letter Issued
Action Date:	6/28/2002
Response Action Outcome:	Not reported
Action Type:	Compliance and Enforcement Action
Action Status:	RFI
Action Date:	6/28/2002
Response Action Outcome:	Not reported
Action Type:	A Notice sent to a Potentially Responsible Party (PRP)
Action Status:	A MassDEP piece of correspondence was issued (approvals, NORs, etc.
Action Date:	6/28/2002
Response Action Outcome:	Not reported
Action Type:	Release Disposition
Action Status:	Valid Transition Site
Action Date:	7/15/1988
Response Action Outcome:	Not reported
Action Type:	Release Disposition
Action Status:	Reportable Release under MGL 21E
Action Date:	7/16/1988
Response Action Outcome:	Not reported
Action Type:	RLFA
Action Status:	FLDRAN
Action Date:	7/25/2002
Response Action Outcome:	Not reported
Action Type:	Compliance and Enforcement Action
Action Status:	Unilateral Order Issued
Action Date:	8/6/2010
Response Action Outcome:	Not reported
Action Type:	Compliance and Enforcement Action
Action Status:	Notice of Non-Compliance Issued
Action Date:	9/11/2008
Response Action Outcome:	Not reported
Action Type:	RLFA
Action Status:	FOLFLD
Action Date:	9/8/2011
Response Action Outcome:	Not reported

Release:

Release Tracking Number/Current Status: 1-0000378 / TIER1D

Map ID
Direction
Distance
Elevation

MAP FINDINGS

Site

Database(s)

EDR ID Number
EPA ID Number

SPEEDWAY AUTO PARTS (Continued)

1000201627

Primary ID: Not reported
Official City: GREENFIELD
Notification: 07/15/1988
Category: NONE
Status Date: 07/07/2008
Phase: Not reported
Response Action Outcome: -
Oil / Haz Material Type: Not reported

[Click here to access the MA DEP site for this facility:](#)

Actions:

Action Type: Compliance and Enforcement Action
Action Status: CILS
Action Date: 1/8/2008
Response Action Outcome: Not reported

Action Type: Compliance and Enforcement Action
Action Status: Interim Deadline Letter Issued
Action Date: 1/8/2008
Response Action Outcome: Not reported

Action Type: RLFA
Action Status: FLDRUN
Action Date: 11/12/2008
Response Action Outcome: Not reported

Action Type: RLFA
Action Status: FLDRUN
Action Date: 12/10/2008
Response Action Outcome: Not reported

Action Type: Compliance and Enforcement Action
Action Status: Notice of Enforcement Conference
Action Date: 6/28/2002
Response Action Outcome: Not reported

Action Type: Compliance and Enforcement Action
Action Status: Interim Deadline Letter Issued
Action Date: 6/28/2002
Response Action Outcome: Not reported

Action Type: Compliance and Enforcement Action
Action Status: RFI
Action Date: 6/28/2002
Response Action Outcome: Not reported

Action Type: A Notice sent to a Potentially Responsible Party (PRP)
Action Status: A MassDEP piece of correspondence was issued (approvals, NORs, etc.
Action Date: 6/28/2002
Response Action Outcome: Not reported

Action Type: Release Disposition
Action Status: Valid Transition Site
Action Date: 7/15/1988
Response Action Outcome: Not reported

Map ID
Direction
Distance
Elevation

MAP FINDINGS

Site

Database(s)

EDR ID Number
EPA ID Number

SPEEDWAY AUTO PARTS (Continued)

1000201627

Action Type: Release Disposition
Action Status: Reportable Release under MGL 21E
Action Date: 7/16/1988
Response Action Outcome: Not reported

Action Type: RLFA
Action Status: FLDRAN
Action Date: 7/25/2002
Response Action Outcome: Not reported

Action Type: Compliance and Enforcement Action
Action Status: Unilateral Order Issued
Action Date: 8/6/2010
Response Action Outcome: Not reported

Action Type: Compliance and Enforcement Action
Action Status: Notice of Non-Compliance Issued
Action Date: 9/11/2008
Response Action Outcome: Not reported

Action Type: RLFA
Action Status: FOLFLD
Action Date: 9/8/2011
Response Action Outcome: Not reported

Chemicals:
Chemical: UNKNOWN
Quantity: Not reported
Location Type: COMMERCIAL

FINDS:

Registry ID: 110003477354

Environmental Interest/Information System

US EPA Assessment, Cleanup and Redevelopment Exchange System (ACRES) is an federal online database for Brownfields Grantees to electronically submit data directly to EPA.

RCRAInfo is a national information system that supports the Resource Conservation and Recovery Act (RCRA) program through the tracking of events and activities related to facilities that generate, transport, and treat, store, or dispose of hazardous waste. RCRAInfo allows RCRA program staff to track the notification, permit, compliance, and corrective action activities required under RCRA.

MA-EPICS - Massachussetts Environmental Protection Integrated Computer System

[Click this hyperlink](#) while viewing on your computer to access additional FINDS: detail in the EDR Site Report.

HW GEN:

EPA Id: MAD982195752
RCRA Generator Status: VSQG

Map ID
Direction
Distance
Elevation

MAP FINDINGS

Site

Database(s)

EDR ID Number
EPA ID Number

SPEEDWAY AUTO PARTS (Continued)

1000201627

State Generator Status: VQG-MA

112
NNE
1/2-1
0.968 mi.
5113 ft.

FORMER LUNT SILVERSMITH, INC.
298 FEDERAL STREET
GREENFIELD, MA 01301

MA SHWS
MA LAST
MA BROWNFIELDS
MA SPILLS
MA RELEASE
MA ASBESTOS

S101022321
N/A

Relative:
Higher

Actual:
272 ft.

SHWS:

Release Tracking Number/Current Status: 1-0018869 / TIER I
Release Town: GREENFIELD
Notification Date: 09/28/2013
Category: TWO HR
Associated ID: Not reported
Current Status: TIER I
Status Date: 11/07/2017
Phase: PHASE II
Response Action Outcome: -
Oil Or Haz Material: Hazardous Material
Location Type: RESIDENTIAL
Location Type: COMMERCIAL
Location Type: INDUSTRIAL
Source: UNKNOWN
Source: AST

[Click here to access the MA DEP site for this facility:](#)

Chemicals:

Chemical: TRICHLOROETHYLENE
Quantity: 107 milligrams per liter
Chemical: METALS (SILVER, NICKEL, LEAD, CHROMIUM, C
Quantity: 195 milligrams per kilogram
Chemical: TRICHLOROETHYLENE
Quantity: 167 milligrams per kilogram

Actions:

Action Type: RLFA
Action Status: FLDDO
Action Date: 1/10/2013
Response Action Outcome: Not reported

Action Type: RLFA
Action Status: FLDD1A
Action Date: 1/11/2012
Response Action Outcome: Not reported

Action Type: RLFA
Action Status: FLDDO
Action Date: 1/11/2013
Response Action Outcome: Not reported

Action Type: Immediate Response Action
Action Status: Status or Interim Report Received
Action Date: 1/11/2017
Response Action Outcome: Not reported

Map ID
Direction
Distance
Elevation

MAP FINDINGS

Site

Database(s)

EDR ID Number
EPA ID Number

FORMER LUNT SILVERSMITH, INC. (Continued)

S101022321

Action Type:	RLFA
Action Status:	FLDDO
Action Date:	1/4/2013
Response Action Outcome:	Not reported
Action Type:	RLFA
Action Status:	FOLOFF
Action Date:	1/7/2013
Response Action Outcome:	Not reported
Action Type:	RLFA
Action Status:	FLDDO
Action Date:	1/9/2013
Response Action Outcome:	Not reported
Action Type:	RLFA
Action Status:	FOLOFF
Action Date:	1/9/2013
Response Action Outcome:	Not reported
Action Type:	RLFA
Action Status:	FOLOFF
Action Date:	10/2/2012
Response Action Outcome:	Not reported
Action Type:	Immediate Response Action
Action Status:	Written Plan Received
Action Date:	10/5/2016
Response Action Outcome:	Not reported
Action Type:	RNFE
Action Status:	Transmittal, Notice, or Notification Received
Action Date:	10/5/2016
Response Action Outcome:	Not reported
Action Type:	RLFA
Action Status:	FLDRUN
Action Date:	11/13/2014
Response Action Outcome:	Not reported
Action Type:	Tier Classification
Action Status:	Level I - Technical Screen Audit
Action Date:	11/19/2014
Response Action Outcome:	Not reported
Action Type:	RLFA
Action Status:	PRPMTG
Action Date:	11/3/2015
Response Action Outcome:	Not reported
Action Type:	Release Abatement Measure
Action Status:	Completion Statement Received
Action Date:	11/4/2016
Response Action Outcome:	Not reported
Action Type:	Tier Classification
Action Status:	TIERI

Map ID
Direction
Distance
Elevation

MAP FINDINGS

Site

Database(s)

EDR ID Number
EPA ID Number

FORMER LUNT SILVERSMITH, INC. (Continued)

S101022321

Action Date:	11/7/2017
Response Action Outcome:	Not reported
Action Type:	Phase 1
Action Status:	Completion Statement Received
Action Date:	11/7/2017
Response Action Outcome:	Not reported
Action Type:	Phase 2
Action Status:	Scope of Work Received
Action Date:	11/7/2017
Response Action Outcome:	Not reported
Action Type:	Tier Classification
Action Status:	Transmittal, Notice, or Notification Received
Action Date:	11/7/2017
Response Action Outcome:	Not reported
Action Type:	Tier Classification
Action Status:	TCTRAN
Action Date:	12/17/2015
Response Action Outcome:	Not reported
Action Type:	Tier Classification
Action Status:	EPETOP
Action Date:	12/17/2015
Response Action Outcome:	Not reported
Action Type:	Tier Classification
Action Status:	Revised Statement or Transmittal Received
Action Date:	12/17/2015
Response Action Outcome:	Not reported
Action Type:	Tier Classification
Action Status:	Tier 2 Classification
Action Date:	12/17/2015
Response Action Outcome:	Not reported
Action Type:	RLFA
Action Status:	FLDRAN
Action Date:	12/2/2015
Response Action Outcome:	Not reported
Action Type:	RLFA
Action Status:	FLDRUN
Action Date:	12/4/2013
Response Action Outcome:	Not reported
Action Type:	Compliance and Enforcement Action
Action Status:	Notice of Non-Compliance Issued
Action Date:	2/25/2014
Response Action Outcome:	Not reported
Action Type:	RLFA
Action Status:	FOLOFF
Action Date:	3/28/2012
Response Action Outcome:	Not reported

Map ID
Direction
Distance
Elevation

MAP FINDINGS

Site

Database(s)

EDR ID Number
EPA ID Number

FORMER LUNT SILVERSMITH, INC. (Continued)

S101022321

Action Type:	Immediate Response Action
Action Status:	Oral Approval of Plan or Action
Action Date:	3/28/2013
Response Action Outcome:	Not reported
Action Type:	RLFA
Action Status:	FOLOFF
Action Date:	3/28/2013
Response Action Outcome:	Not reported
Action Type:	A Notice sent to a Potentially Responsible Party (PRP)
Action Status:	A MassDEP piece of correspondence was issued (approvals, NORs, etc.
Action Date:	3/6/2015
Response Action Outcome:	Not reported
Action Type:	A Notice sent to a Potentially Responsible Party (PRP)
Action Status:	URAMLR
Action Date:	3/6/2015
Response Action Outcome:	Not reported
Action Type:	Compliance and Enforcement Action
Action Status:	Interim Deadline Letter Issued
Action Date:	4/15/2014
Response Action Outcome:	Not reported
Action Type:	Release Abatement Measure
Action Status:	Written Plan Received
Action Date:	5/2/2016
Response Action Outcome:	Not reported
Action Type:	RLFA
Action Status:	FOLFLD
Action Date:	5/26/2015
Response Action Outcome:	Not reported
Action Type:	RLFA
Action Status:	FOLOFF
Action Date:	5/3/2012
Response Action Outcome:	Not reported
Action Type:	RLFA
Action Status:	FLDRUN
Action Date:	5/4/2017
Response Action Outcome:	Not reported
Action Type:	RLFA
Action Status:	FLDRUN
Action Date:	5/6/2014
Response Action Outcome:	Not reported
Action Type:	RLFA
Action Status:	FLDRUN
Action Date:	5/7/2014
Response Action Outcome:	Not reported
Action Type:	RLFA
Action Status:	FLDRUN

Map ID
Direction
Distance
Elevation

MAP FINDINGS

Site

Database(s)

EDR ID Number
EPA ID Number

FORMER LUNT SILVERSMITH, INC. (Continued)

S101022321

Action Date:	5/8/2014
Response Action Outcome:	Not reported
Action Type:	RLFA
Action Status:	FLDRUN
Action Date:	6/1/2016
Response Action Outcome:	Not reported
Action Type:	Phase 1
Action Status:	Completion Statement Received
Action Date:	6/13/2014
Response Action Outcome:	Not reported
Action Type:	RLFA
Action Status:	FLDRAN
Action Date:	6/2/2015
Response Action Outcome:	Not reported
Action Type:	Compliance and Enforcement Action
Action Status:	NORA
Action Date:	6/25/2013
Response Action Outcome:	Not reported
Action Type:	A Notice sent to a Potentially Responsible Party (PRP)
Action Status:	A MassDEP piece of correspondence was issued (approvals, NORs, etc.
Action Date:	6/25/2013
Response Action Outcome:	Not reported
Action Type:	Compliance and Enforcement Action
Action Status:	Interim Deadline Letter Issued
Action Date:	6/27/2017
Response Action Outcome:	Not reported
Action Type:	Compliance and Enforcement Action
Action Status:	Unilateral Order Issued
Action Date:	6/3/2013
Response Action Outcome:	Not reported
Action Type:	RLFA
Action Status:	FOLOFF
Action Date:	6/7/2012
Response Action Outcome:	Not reported
Action Type:	Immediate Response Action
Action Status:	Status or Interim Report Received
Action Date:	7/14/2017
Response Action Outcome:	Not reported
Action Type:	Immediate Response Action
Action Status:	Modified Revised or Updated Plan Received
Action Date:	7/14/2017
Response Action Outcome:	Not reported
Action Type:	RLFA
Action Status:	FLDRUN
Action Date:	7/22/2015
Response Action Outcome:	Not reported

Map ID
Direction
Distance
Elevation

MAP FINDINGS

Site

Database(s)

EDR ID Number
EPA ID Number

FORMER LUNT SILVERSMITH, INC. (Continued)

S101022321

Action Type: RLFA
Action Status: FLDRUN
Action Date: 7/7/2015
Response Action Outcome: Not reported

Action Type: RLFA
Action Status: FOLFLD
Action Date: 7/9/2013
Response Action Outcome: Not reported

Action Type: Immediate Response Action
Action Status: Oral Approval of Plan or Action
Action Date: 8/1/2016
Response Action Outcome: Not reported

Action Type: RLFA
Action Status: FLDRUN
Action Date: 8/26/2014
Response Action Outcome: Not reported

Action Type: Release Disposition
Action Status: Reportable Release under MGL 21E
Action Date: 8/27/2014
Response Action Outcome: Not reported

Action Type: Immediate Response Action
Action Status: Oral Approval of Plan or Action
Action Date: 8/28/2014
Response Action Outcome: Not reported

Action Type: Immediate Response Action
Action Status: Written Approval of Plan
Action Date: 8/9/2016
Response Action Outcome: Not reported

Action Type: Release Disposition
Action Status: Reportable Release under MGL 21E
Action Date: 9/18/2012
Response Action Outcome: Not reported

Action Type: Immediate Response Action
Action Status: Written Approval of Plan
Action Date: 9/24/2014
Response Action Outcome: Not reported

Action Type: RLFA
Action Status: FOLOFF
Action Date: 9/26/2012
Response Action Outcome: Not reported

Action Type: RLFA
Action Status: FOLOFF
Action Date: 9/27/2012
Response Action Outcome: Not reported

Action Type: A Notice sent to a Potentially Responsible Party (PRP)
Action Status: A MassDEP piece of correspondence was issued (approvals, NORs, etc.)

Map ID
Direction
Distance
Elevation

MAP FINDINGS

Site

Database(s)

EDR ID Number
EPA ID Number

FORMER LUNT SILVERSMITH, INC. (Continued)

S101022321

Action Date: 9/27/2012
Response Action Outcome: Not reported

Action Type: Release Abatement Measure
Action Status: Written Plan Received
Action Date: 9/5/2017
Response Action Outcome: Not reported

LAST:

Release Tracking Number/Current Status: 1-0018869 / TIER I
Source Type: AST
Release Town: GREENFIELD
Notification Date: 09/28/2013
Category: TWO HR
Associated ID: Not reported
Status Date: 11/07/2017
Phase: PHASE II
Response Action Outcome: -
Oil Or Haz Material: Hazardous Material

Chemicals:

Chemical: TRICHLOROETHYLENE
Quantity: 107 milligrams per liter
Chemical: METALS (SILVER, NICKEL, LEAD, CHROMIUM, C
Quantity: 195 milligrams per kilogram
Chemical: TRICHLOROETHYLENE
Quantity: 167 milligrams per kilogram
Location Type: RESIDENTIAL
Location Type: COMMERCIAL
Location Type: INDUSTRIAL
Source: UNKNOWN
Source: AST

Actions:

Action Type: RLFA
Action Status: FLDDO
Action Date: 1/10/2013
Response Action Outcome: Not reported

Action Type: RLFA
Action Status: FLDD1A
Action Date: 1/11/2012
Response Action Outcome: Not reported

Action Type: RLFA
Action Status: FLDDO
Action Date: 1/11/2013
Response Action Outcome: Not reported

Action Type: Immediate Response Action
Action Status: Status or Interim Report Received
Action Date: 1/11/2017
Response Action Outcome: Not reported

Action Type: RLFA
Action Status: FLDDO
Action Date: 1/4/2013

Map ID
Direction
Distance
Elevation

MAP FINDINGS

Site

Database(s)

EDR ID Number
EPA ID Number

FORMER LUNT SILVERSMITH, INC. (Continued)

S101022321

Response Action Outcome:	Not reported
Action Type:	RLFA
Action Status:	FOLOFF
Action Date:	1/7/2013
Response Action Outcome:	Not reported
Action Type:	RLFA
Action Status:	FLDDO
Action Date:	1/9/2013
Response Action Outcome:	Not reported
Action Type:	RLFA
Action Status:	FOLOFF
Action Date:	1/9/2013
Response Action Outcome:	Not reported
Action Type:	RLFA
Action Status:	FOLOFF
Action Date:	10/2/2012
Response Action Outcome:	Not reported
Action Type:	Immediate Response Action
Action Status:	Written Plan Received
Action Date:	10/5/2016
Response Action Outcome:	Not reported
Action Type:	RNFE
Action Status:	Transmittal, Notice, or Notification Received
Action Date:	10/5/2016
Response Action Outcome:	Not reported
Action Type:	RLFA
Action Status:	FLDRUN
Action Date:	11/13/2014
Response Action Outcome:	Not reported
Action Type:	Tier Classification
Action Status:	Level I - Technical Screen Audit
Action Date:	11/19/2014
Response Action Outcome:	Not reported
Action Type:	RLFA
Action Status:	PRPMTG
Action Date:	11/3/2015
Response Action Outcome:	Not reported
Action Type:	Release Abatement Measure
Action Status:	Completion Statement Received
Action Date:	11/4/2016
Response Action Outcome:	Not reported
Action Type:	Tier Classification
Action Status:	TIERI
Action Date:	11/7/2017
Response Action Outcome:	Not reported

Map ID
Direction
Distance
Elevation

MAP FINDINGS

Site

Database(s)

EDR ID Number
EPA ID Number

FORMER LUNT SILVERSMITH, INC. (Continued)

S101022321

Action Type:	Phase 1
Action Status:	Completion Statement Received
Action Date:	11/7/2017
Response Action Outcome:	Not reported
Action Type:	Phase 2
Action Status:	Scope of Work Received
Action Date:	11/7/2017
Response Action Outcome:	Not reported
Action Type:	Tier Classification
Action Status:	Transmittal, Notice, or Notification Received
Action Date:	11/7/2017
Response Action Outcome:	Not reported
Action Type:	Tier Classification
Action Status:	TCTRAN
Action Date:	12/17/2015
Response Action Outcome:	Not reported
Action Type:	Tier Classification
Action Status:	EPETOP
Action Date:	12/17/2015
Response Action Outcome:	Not reported
Action Type:	Tier Classification
Action Status:	Revised Statement or Transmittal Received
Action Date:	12/17/2015
Response Action Outcome:	Not reported
Action Type:	Tier Classification
Action Status:	Tier 2 Classification
Action Date:	12/17/2015
Response Action Outcome:	Not reported
Action Type:	RLFA
Action Status:	FLDRAN
Action Date:	12/2/2015
Response Action Outcome:	Not reported
Action Type:	RLFA
Action Status:	FLDRUN
Action Date:	12/4/2013
Response Action Outcome:	Not reported
Action Type:	Compliance and Enforcement Action
Action Status:	Notice of Non-Compliance Issued
Action Date:	2/25/2014
Response Action Outcome:	Not reported
Action Type:	RLFA
Action Status:	FOLOFF
Action Date:	3/28/2012
Response Action Outcome:	Not reported
Action Type:	Immediate Response Action
Action Status:	Oral Approval of Plan or Action

Map ID
Direction
Distance
Elevation

MAP FINDINGS

Site

Database(s)

EDR ID Number
EPA ID Number

FORMER LUNT SILVERSMITH, INC. (Continued)

S101022321

Action Date: 3/28/2013
Response Action Outcome: Not reported

Action Type: RLFA
Action Status: FOLOFF
Action Date: 3/28/2013
Response Action Outcome: Not reported

Action Type: A Notice sent to a Potentially Responsible Party (PRP)
Action Status: A MassDEP piece of correspondence was issued (approvals, NORs, etc.)
Action Date: 3/6/2015
Response Action Outcome: Not reported

Action Type: A Notice sent to a Potentially Responsible Party (PRP)
Action Status: URAMLRL
Action Date: 3/6/2015
Response Action Outcome: Not reported

Action Type: Compliance and Enforcement Action
Action Status: Interim Deadline Letter Issued
Action Date: 4/15/2014
Response Action Outcome: Not reported

Action Type: Release Abatement Measure
Action Status: Written Plan Received
Action Date: 5/2/2016
Response Action Outcome: Not reported

Action Type: RLFA
Action Status: FOLFLD
Action Date: 5/26/2015
Response Action Outcome: Not reported

Action Type: RLFA
Action Status: FOLOFF
Action Date: 5/3/2012
Response Action Outcome: Not reported

Action Type: RLFA
Action Status: FLDRUN
Action Date: 5/4/2017
Response Action Outcome: Not reported

Action Type: RLFA
Action Status: FLDRUN
Action Date: 5/6/2014
Response Action Outcome: Not reported

Action Type: RLFA
Action Status: FLDRUN
Action Date: 5/7/2014
Response Action Outcome: Not reported

Action Type: RLFA
Action Status: FLDRUN
Action Date: 5/8/2014
Response Action Outcome: Not reported

Map ID
Direction
Distance
Elevation

MAP FINDINGS

Site

Database(s)

EDR ID Number
EPA ID Number

FORMER LUNT SILVERSMITH, INC. (Continued)

S101022321

Action Type:	RLFA
Action Status:	FLDRUN
Action Date:	6/1/2016
Response Action Outcome:	Not reported
Action Type:	Phase 1
Action Status:	Completion Statement Received
Action Date:	6/13/2014
Response Action Outcome:	Not reported
Action Type:	RLFA
Action Status:	FLDRAN
Action Date:	6/2/2015
Response Action Outcome:	Not reported
Action Type:	Compliance and Enforcement Action
Action Status:	NORA
Action Date:	6/25/2013
Response Action Outcome:	Not reported
Action Type:	A Notice sent to a Potentially Responsible Party (PRP)
Action Status:	A MassDEP piece of correspondence was issued (approvals, NORs, etc.)
Action Date:	6/25/2013
Response Action Outcome:	Not reported
Action Type:	Compliance and Enforcement Action
Action Status:	Interim Deadline Letter Issued
Action Date:	6/27/2017
Response Action Outcome:	Not reported
Action Type:	Compliance and Enforcement Action
Action Status:	Unilateral Order Issued
Action Date:	6/3/2013
Response Action Outcome:	Not reported
Action Type:	RLFA
Action Status:	FOLOFF
Action Date:	6/7/2012
Response Action Outcome:	Not reported
Action Type:	Immediate Response Action
Action Status:	Status or Interim Report Received
Action Date:	7/14/2017
Response Action Outcome:	Not reported
Action Type:	Immediate Response Action
Action Status:	Modified Revised or Updated Plan Received
Action Date:	7/14/2017
Response Action Outcome:	Not reported
Action Type:	RLFA
Action Status:	FLDRUN
Action Date:	7/22/2015
Response Action Outcome:	Not reported
Action Type:	RLFA
Action Status:	FLDRUN

Map ID
Direction
Distance
Elevation

MAP FINDINGS

Site

Database(s)

EDR ID Number
EPA ID Number

FORMER LUNT SILVERSMITH, INC. (Continued)

S101022321

Action Date:	7/7/2015
Response Action Outcome:	Not reported
Action Type:	RLFA
Action Status:	FOLFLD
Action Date:	7/9/2013
Response Action Outcome:	Not reported
Action Type:	Immediate Response Action
Action Status:	Oral Approval of Plan or Action
Action Date:	8/1/2016
Response Action Outcome:	Not reported
Action Type:	RLFA
Action Status:	FLDRUN
Action Date:	8/26/2014
Response Action Outcome:	Not reported
Action Type:	Release Disposition
Action Status:	Reportable Release under MGL 21E
Action Date:	8/27/2014
Response Action Outcome:	Not reported
Action Type:	Immediate Response Action
Action Status:	Oral Approval of Plan or Action
Action Date:	8/28/2014
Response Action Outcome:	Not reported
Action Type:	Immediate Response Action
Action Status:	Written Approval of Plan
Action Date:	8/9/2016
Response Action Outcome:	Not reported
Action Type:	Release Disposition
Action Status:	Reportable Release under MGL 21E
Action Date:	9/18/2012
Response Action Outcome:	Not reported
Action Type:	Immediate Response Action
Action Status:	Written Approval of Plan
Action Date:	9/24/2014
Response Action Outcome:	Not reported
Action Type:	RLFA
Action Status:	FOLOFF
Action Date:	9/26/2012
Response Action Outcome:	Not reported
Action Type:	RLFA
Action Status:	FOLOFF
Action Date:	9/27/2012
Response Action Outcome:	Not reported
Action Type:	A Notice sent to a Potentially Responsible Party (PRP)
Action Status:	A MassDEP piece of correspondence was issued (approvals, NORs, etc.
Action Date:	9/27/2012
Response Action Outcome:	Not reported

Map ID
Direction
Distance
Elevation

MAP FINDINGS

Site

Database(s)

EDR ID Number
EPA ID Number

FORMER LUNT SILVERSMITH, INC. (Continued)

S101022321

Action Type: Release Abatement Measure
Action Status: Written Plan Received
Action Date: 9/5/2017
Response Action Outcome: Not reported

BROWNFIELDS 2:

RTN: 1-0018869
RAO Class: Not reported
Other RTNs: Not reported
Current Owner: Lunt Silversmiths Inc
MCP Status: TIER 2
AUL: No
COCs: Metals (Silver, Nickel, Lead, Chromium), VOCs (Trichloroethylene), and Petroleum
Former Use: Industrially-Zoned
Current Use: Vacant
Total Acreage: 10.6

MA Spills:

Facility ID:	0000	Spill ID:	W88-0620
Staff Lead:	TERENZI, R	Date Entered:	19881125
Last Entered:	19881125	First Response:	19881110
Spill Date:	19881110	Spill Time:	10:00AM
Report Date:	19881110	Report Time:	10:30AM
Case Closed:	YES	Mat Type:	HAZARDOUS
Virgin Waste:	VIRGIN	Contam Soil:	Not reported
Env Impact:	Not reported	Other Impact:	Not reported
Material:	NICKEL	Other Material:	Not reported
Qty Reported:	51-100	Qty Actual:	51-100
Qty Reported:	GALLONS	Qty Actual:	GALLONS
CAS No:	Not reported	PCB Lev (ppm):	Not reported
Source:	Not reported	Other Source:	Not reported
Incident:	LEAK	Other Incdnt:	Not reported
Cleanup Type:	Not reported	Contractor:	NOT USED
Referral:	NO	LUST Elig:	Not reported
Report Prep:	Not reported	Category:	Not reported
Notifier:	Not reported		
Notif Tel:	Not reported		
Days/Close:	1		

Release:

Release Tracking Number/Current Status: 1-0018869 / TIER I
Primary ID: Not reported
Official City: GREENFIELD
Notification: 09/28/2013
Category: TWO HR
Status Date: 11/07/2017
Phase: PHASE II
Response Action Outcome: -
Oil / Haz Material Type: Hazardous Material

[Click here to access the MA DEP site for this facility:](#)

Actions:

Action Type: RLFA

Map ID
Direction
Distance
Elevation

MAP FINDINGS

Site

Database(s)

EDR ID Number
EPA ID Number

FORMER LUNT SILVERSMITH, INC. (Continued)

S101022321

Action Status:	FLDDO
Action Date:	1/10/2013
Response Action Outcome:	Not reported
Action Type:	RLFA
Action Status:	FLDD1A
Action Date:	1/11/2012
Response Action Outcome:	Not reported
Action Type:	RLFA
Action Status:	FLDDO
Action Date:	1/11/2013
Response Action Outcome:	Not reported
Action Type:	Immediate Response Action
Action Status:	Status or Interim Report Received
Action Date:	1/11/2017
Response Action Outcome:	Not reported
Action Type:	RLFA
Action Status:	FLDDO
Action Date:	1/4/2013
Response Action Outcome:	Not reported
Action Type:	RLFA
Action Status:	FOLOFF
Action Date:	1/7/2013
Response Action Outcome:	Not reported
Action Type:	RLFA
Action Status:	FLDDO
Action Date:	1/9/2013
Response Action Outcome:	Not reported
Action Type:	RLFA
Action Status:	FOLOFF
Action Date:	1/9/2013
Response Action Outcome:	Not reported
Action Type:	RLFA
Action Status:	FOLOFF
Action Date:	10/2/2012
Response Action Outcome:	Not reported
Action Type:	Immediate Response Action
Action Status:	Written Plan Received
Action Date:	10/5/2016
Response Action Outcome:	Not reported
Action Type:	RNFE
Action Status:	Transmittal, Notice, or Notification Received
Action Date:	10/5/2016
Response Action Outcome:	Not reported
Action Type:	RLFA
Action Status:	FLDRUN
Action Date:	11/13/2014

Map ID
Direction
Distance
Elevation

MAP FINDINGS

Site

Database(s)

EDR ID Number
EPA ID Number

FORMER LUNT SILVERSMITH, INC. (Continued)

S101022321

Response Action Outcome:	Not reported
Action Type:	Tier Classification
Action Status:	Level I - Technical Screen Audit
Action Date:	11/19/2014
Response Action Outcome:	Not reported
Action Type:	RLFA
Action Status:	PRPMTG
Action Date:	11/3/2015
Response Action Outcome:	Not reported
Action Type:	Release Abatement Measure
Action Status:	Completion Statement Received
Action Date:	11/4/2016
Response Action Outcome:	Not reported
Action Type:	Tier Classification
Action Status:	TIERI
Action Date:	11/7/2017
Response Action Outcome:	Not reported
Action Type:	Phase 1
Action Status:	Completion Statement Received
Action Date:	11/7/2017
Response Action Outcome:	Not reported
Action Type:	Phase 2
Action Status:	Scope of Work Received
Action Date:	11/7/2017
Response Action Outcome:	Not reported
Action Type:	Tier Classification
Action Status:	Transmittal, Notice, or Notification Received
Action Date:	11/7/2017
Response Action Outcome:	Not reported
Action Type:	Tier Classification
Action Status:	TCTRAN
Action Date:	12/17/2015
Response Action Outcome:	Not reported
Action Type:	Tier Classification
Action Status:	EPETOP
Action Date:	12/17/2015
Response Action Outcome:	Not reported
Action Type:	Tier Classification
Action Status:	Revised Statement or Transmittal Received
Action Date:	12/17/2015
Response Action Outcome:	Not reported
Action Type:	Tier Classification
Action Status:	Tier 2 Classification
Action Date:	12/17/2015
Response Action Outcome:	Not reported

Map ID
Direction
Distance
Elevation

MAP FINDINGS

Site

Database(s)

EDR ID Number
EPA ID Number

FORMER LUNT SILVERSMITH, INC. (Continued)

S101022321

Action Type:	RLFA
Action Status:	FLDRAN
Action Date:	12/2/2015
Response Action Outcome:	Not reported
Action Type:	RLFA
Action Status:	FLDRUN
Action Date:	12/4/2013
Response Action Outcome:	Not reported
Action Type:	Compliance and Enforcement Action
Action Status:	Notice of Non-Compliance Issued
Action Date:	2/25/2014
Response Action Outcome:	Not reported
Action Type:	RLFA
Action Status:	FOLOFF
Action Date:	3/28/2012
Response Action Outcome:	Not reported
Action Type:	Immediate Response Action
Action Status:	Oral Approval of Plan or Action
Action Date:	3/28/2013
Response Action Outcome:	Not reported
Action Type:	RLFA
Action Status:	FOLOFF
Action Date:	3/28/2013
Response Action Outcome:	Not reported
Action Type:	A Notice sent to a Potentially Responsible Party (PRP)
Action Status:	A MassDEP piece of correspondence was issued (approvals, NORs, etc.
Action Date:	3/6/2015
Response Action Outcome:	Not reported
Action Type:	A Notice sent to a Potentially Responsible Party (PRP)
Action Status:	URAMLR
Action Date:	3/6/2015
Response Action Outcome:	Not reported
Action Type:	Compliance and Enforcement Action
Action Status:	Interim Deadline Letter Issued
Action Date:	4/15/2014
Response Action Outcome:	Not reported
Action Type:	Release Abatement Measure
Action Status:	Written Plan Received
Action Date:	5/2/2016
Response Action Outcome:	Not reported
Action Type:	RLFA
Action Status:	FOLFLD
Action Date:	5/26/2015
Response Action Outcome:	Not reported
Action Type:	RLFA
Action Status:	FOLOFF

Map ID
Direction
Distance
Elevation

MAP FINDINGS

Site

Database(s)

EDR ID Number
EPA ID Number

FORMER LUNT SILVERSMITH, INC. (Continued)

S101022321

Action Date:	5/3/2012
Response Action Outcome:	Not reported
Action Type:	RLFA
Action Status:	FLDRUN
Action Date:	5/4/2017
Response Action Outcome:	Not reported
Action Type:	RLFA
Action Status:	FLDRUN
Action Date:	5/6/2014
Response Action Outcome:	Not reported
Action Type:	RLFA
Action Status:	FLDRUN
Action Date:	5/7/2014
Response Action Outcome:	Not reported
Action Type:	RLFA
Action Status:	FLDRUN
Action Date:	5/8/2014
Response Action Outcome:	Not reported
Action Type:	RLFA
Action Status:	FLDRUN
Action Date:	6/1/2016
Response Action Outcome:	Not reported
Action Type:	Phase 1
Action Status:	Completion Statement Received
Action Date:	6/13/2014
Response Action Outcome:	Not reported
Action Type:	RLFA
Action Status:	FLDRAN
Action Date:	6/2/2015
Response Action Outcome:	Not reported
Action Type:	Compliance and Enforcement Action
Action Status:	NORA
Action Date:	6/25/2013
Response Action Outcome:	Not reported
Action Type:	A Notice sent to a Potentially Responsible Party (PRP)
Action Status:	A MassDEP piece of correspondence was issued (approvals, NORs, etc.
Action Date:	6/25/2013
Response Action Outcome:	Not reported
Action Type:	Compliance and Enforcement Action
Action Status:	Interim Deadline Letter Issued
Action Date:	6/27/2017
Response Action Outcome:	Not reported
Action Type:	Compliance and Enforcement Action
Action Status:	Unilateral Order Issued
Action Date:	6/3/2013
Response Action Outcome:	Not reported

Map ID
Direction
Distance
Elevation

MAP FINDINGS

Site

Database(s)

EDR ID Number
EPA ID Number

FORMER LUNT SILVERSMITH, INC. (Continued)

S101022321

Action Type:	RLFA
Action Status:	FOLOFF
Action Date:	6/7/2012
Response Action Outcome:	Not reported
Action Type:	Immediate Response Action
Action Status:	Status or Interim Report Received
Action Date:	7/14/2017
Response Action Outcome:	Not reported
Action Type:	Immediate Response Action
Action Status:	Modified Revised or Updated Plan Received
Action Date:	7/14/2017
Response Action Outcome:	Not reported
Action Type:	RLFA
Action Status:	FLDRUN
Action Date:	7/22/2015
Response Action Outcome:	Not reported
Action Type:	RLFA
Action Status:	FLDRUN
Action Date:	7/7/2015
Response Action Outcome:	Not reported
Action Type:	RLFA
Action Status:	FOLFLD
Action Date:	7/9/2013
Response Action Outcome:	Not reported
Action Type:	Immediate Response Action
Action Status:	Oral Approval of Plan or Action
Action Date:	8/1/2016
Response Action Outcome:	Not reported
Action Type:	RLFA
Action Status:	FLDRUN
Action Date:	8/26/2014
Response Action Outcome:	Not reported
Action Type:	Release Disposition
Action Status:	Reportable Release under MGL 21E
Action Date:	8/27/2014
Response Action Outcome:	Not reported
Action Type:	Immediate Response Action
Action Status:	Oral Approval of Plan or Action
Action Date:	8/28/2014
Response Action Outcome:	Not reported
Action Type:	Immediate Response Action
Action Status:	Written Approval of Plan
Action Date:	8/9/2016
Response Action Outcome:	Not reported
Action Type:	Release Disposition
Action Status:	Reportable Release under MGL 21E

Map ID
Direction
Distance
Elevation

MAP FINDINGS

Site

Database(s)

EDR ID Number
EPA ID Number

FORMER LUNT SILVERSMITH, INC. (Continued)

S101022321

Action Date:	9/18/2012
Response Action Outcome:	Not reported
Action Type:	Immediate Response Action
Action Status:	Written Approval of Plan
Action Date:	9/24/2014
Response Action Outcome:	Not reported
Action Type:	RLFA
Action Status:	FOLOFF
Action Date:	9/26/2012
Response Action Outcome:	Not reported
Action Type:	RLFA
Action Status:	FOLOFF
Action Date:	9/27/2012
Response Action Outcome:	Not reported
Action Type:	A Notice sent to a Potentially Responsible Party (PRP)
Action Status:	A MassDEP piece of correspondence was issued (approvals, NORs, etc.
Action Date:	9/27/2012
Response Action Outcome:	Not reported
Action Type:	Release Abatement Measure
Action Status:	Written Plan Received
Action Date:	9/5/2017
Response Action Outcome:	Not reported

Chemicals:	
Chemical:	TRICHLOROETHYLENE
Quantity:	107 milligrams per liter
Chemical:	METALS (SILVER, NICKEL, LEAD, CHROMIUM, C
Quantity:	195 milligrams per kilogram
Chemical:	TRICHLOROETHYLENE
Quantity:	167 milligrams per kilogram
Location Type:	RESIDENTIAL
Location Type:	COMMERCIAL
Location Type:	INDUSTRIAL
Source:	UNKNOWN
Source:	AST

ASBESTOS:	
Notification:	100005278
DEP Region:	WE
Notifiers Name:	ACE ASBESTOS REMOVAL & INSULATION
Start Date:	06/10/2004
End Date:	06/11/2004
Date Entered:	26/05/2004
Entry Date:	05/26/2004
Quantity Material Removed SF:	0
Quantity Material Removed LF:	25
Project Description:	Other:0
AR Tracking ID:	Not reported
Super Lic Number:	Not reported
Monitor Lic Number:	Not reported
Lab Lic Number:	Not reported

Map ID
Direction
Distance
Elevation

MAP FINDINGS

Site

Database(s)

EDR ID Number
EPA ID Number

FORMER LUNT SILVERSMITH, INC. (Continued)

S101022321

Year:	Not reported
Sticker Number:	Not reported
Form Type:	Not reported
Fee Status:	Not reported
Facility Phone:	Not reported
Sub Town:	Not reported
Worksite:	Not reported
Occupied:	Not reported
Contractor:	Not reported
Contract Type:	Not reported
Hours:	Not reported
Project Type:	Not reported
Abatement Process:	Not reported
Location:	Not reported
Decon Process:	Not reported
Disposal Methods:	Not reported
Facility Usage:	Not reported
Waiver Given:	Not reported
DEP Waiver Number:	Not reported
DLWD Waiver Number:	Not reported
Small Owner Occ:	Not reported
Owner Name:	Not reported
Owner Address:	Not reported
Owner City:	Not reported
Owner State:	Not reported
On Site Manager Name:	Not reported
On Site Manager Phone:	Not reported
Ins Comp:	Not reported
Policy Number:	Not reported
EXP Date:	Not reported
Facility Size:	Not reported
Transporter Name:	Not reported
Transporter Address:	Not reported
Transporter City:	Not reported
Transporter State:	Not reported
Final Site:	Not reported
Certified Name:	Not reported
Cert Sign Date:	Not reported
Certified Company:	Not reported
Certified Phone:	Not reported
Entered_by:	Not reported
Notification:	100232567
DEP Region:	WE
Notifiers Name:	BAYSTATE CONTRACTING SERVICES INC
Start Date:	11/10/2015
End Date:	11/17/2015
Date Entered:	09/11/2015
Entry Date:	11/09/2015
Quantity Material Removed SF:	2000
Quantity Material Removed LF:	0
Project Description:	PIPEINSUL
AR Tracking ID:	Not reported
Super Lic Number:	Not reported
Monitor Lic Number:	Not reported
Lab Lic Number:	Not reported
Year:	Not reported

Map ID
Direction
Distance
Elevation

MAP FINDINGS

Site

Database(s)

EDR ID Number
EPA ID Number

FORMER LUNT SILVERSMITH, INC. (Continued)

S101022321

Sticker Number:	Not reported
Form Type:	Not reported
Fee Status:	Not reported
Facility Phone:	Not reported
Sub Town:	Not reported
Worksite:	Not reported
Occupied:	Not reported
Contractor:	Not reported
Contract Type:	Not reported
Hours:	Not reported
Project Type:	Not reported
Abatement Process:	Not reported
Location:	Not reported
Decon Process:	Not reported
Disposal Methods:	Not reported
Facility Usage:	Not reported
Waiver Given:	Not reported
DEP Waiver Number:	Not reported
DLWD Waiver Number:	Not reported
Small Owner Occ:	Not reported
Owner Name:	Not reported
Owner Address:	Not reported
Owner City:	Not reported
Owner State:	Not reported
On Site Manager Name:	Not reported
On Site Manager Phone:	Not reported
Ins Comp:	Not reported
Policy Number:	Not reported
EXP Date:	Not reported
Facility Size:	Not reported
Transporter Name:	Not reported
Transporter Address:	Not reported
Transporter City:	Not reported
Transporter State:	Not reported
Final Site:	Not reported
Certified Name:	Not reported
Cert Sign Date:	Not reported
Certified Company:	Not reported
Certified Phone:	Not reported
Entered_by:	Not reported
Notification:	100231462R2
DEP Region:	WE
Notifiers Name:	BAYSTATE CONTRACTING SERVICES INC
Start Date:	11/04/2015
End Date:	11/26/2015
Date Entered:	12/11/2015
Entry Date:	11/12/2015
Quantity Material Removed SF:	100
Quantity Material Removed LF:	0
Project Description:	OTHER PIPE FITTINGS
AR Tracking ID:	Not reported
Super Lic Number:	Not reported
Monitor Lic Number:	Not reported
Lab Lic Number:	Not reported
Year:	Not reported
Sticker Number:	Not reported

Map ID
Direction
Distance
Elevation

MAP FINDINGS

Site

Database(s)

EDR ID Number
EPA ID Number

FORMER LUNT SILVERSMITH, INC. (Continued)

S101022321

Form Type:	Not reported
Fee Status:	Not reported
Facility Phone:	Not reported
Sub Town:	Not reported
Worksite:	Not reported
Occupied:	Not reported
Contractor:	Not reported
Contract Type:	Not reported
Hours:	Not reported
Project Type:	Not reported
Abatement Process:	Not reported
Location:	Not reported
Decon Process:	Not reported
Disposal Methods:	Not reported
Facility Usage:	Not reported
Waiver Given:	Not reported
DEP Waiver Number:	Not reported
DLWD Waiver Number:	Not reported
Small Owner Occ:	Not reported
Owner Name:	Not reported
Owner Address:	Not reported
Owner City:	Not reported
Owner State:	Not reported
On Site Manager Name:	Not reported
On Site Manager Phone:	Not reported
Ins Comp:	Not reported
Policy Number:	Not reported
EXP Date:	Not reported
Facility Size:	Not reported
Transporter Name:	Not reported
Transporter Address:	Not reported
Transporter City:	Not reported
Transporter State:	Not reported
Final Site:	Not reported
Certified Name:	Not reported
Cert Sign Date:	Not reported
Certified Company:	Not reported
Certified Phone:	Not reported
Entered_by:	Not reported
Notification:	Not reported
DEP Region:	Not reported
Notifiers Name:	Not reported
Start Date:	01/14/2016
End Date:	01/14/2016
Date Entered:	Not reported
Entry Date:	01/14/2016
Quantity Material Removed SF:	0
Quantity Material Removed LF:	0
Project Description:	Not reported
AR Tracking ID:	230380
Super Lic Number:	AS074322
Monitor Lic Number:	AM000095
Lab Lic Number:	AA000005
Year:	2016
Sticker Number:	100235903R
Form Type:	ANF-001

Map ID
Direction
Distance
Elevation

MAP FINDINGS

Site

Database(s)

EDR ID Number
EPA ID Number

FORMER LUNT SILVERSMITH, INC. (Continued)

S101022321

Fee Status:	THIRTY FIVE
Facility Phone:	4135309090
Sub Town:	Not reported
Worksite:	THROUGH-OUT
Occupied:	0
Contractor:	AC000000
Contract Type:	WRITTEN
Hours:	7:00 A.M. - 4:00 P.M.
Project Type:	Oth:CLEAN-UP
Abatement Process:	Clnp,Disp, oth:POLY LINED DUMP TRAILERS
Location:	INOUTDOORS
Decon Process:	REMOTE DECONTAMINATION UNIT.
Disposal Methods:	TO BE BULK LOADED INTO POLY LINED DUMP TRAILERS, SECURED, AND PROPERLY
Facility Usage:	COMMERCIAL STRUCTURE
Waiver Given:	Not reported
DEP Waiver Number:	A-AW-16-021
DLWD Waiver Number:	15018-2016
Small Owner Occ:	0
Owner Name:	401 LIBERTY LLC
Owner Address:	265 STATE STREET
Owner City:	SPRINGFIELD
Owner State:	MA
On Site Manager Name:	RAIPHER PELLEGRINO
On Site Manager Phone:	4135309090
Ins Comp:	GREAT DIVIDE INSURANCE COMPANY
Policy Number:	WCA154516513
EXP Date:	02/01/2016
Facility Size:	20000
Transporter Name:	AMERICAN ENVIRONMENTAL, INC
Transporter Address:	18 CANAL STREET
Transporter City:	HOLYOKE
Transporter State:	MA
Final Site:	Not reported
Certified Name:	ANDREW MIRKIN
Cert Sign Date:	01/14/2016
Certified Company:	Not reported
Certified Phone:	4137323179
Entered_by:	DEMOCOORD
Notification:	Not reported
DEP Region:	Not reported
Notifiers Name:	Not reported
Start Date:	01/14/2016
End Date:	01/15/2016
Date Entered:	Not reported
Entry Date:	01/13/2016
Quantity Material Removed SF:	0
Quantity Material Removed LF:	0
Project Description:	Not reported
AR Tracking ID:	230339
Super Lic Number:	AS074322
Monitor Lic Number:	AM000095
Lab Lic Number:	AA000005
Year:	2016
Sticker Number:	100235903
Form Type:	ANF-001
Fee Status:	HUNDRED

Map ID
Direction
Distance
Elevation

MAP FINDINGS

Site

Database(s)

EDR ID Number
EPA ID Number

FORMER LUNT SILVERSMITH, INC. (Continued)

S101022321

Facility Phone:	4135309090
Sub Town:	Not reported
Worksite:	THROUGH-OUT
Occupied:	0
Contractor:	AC000000
Contract Type:	WRITTEN
Hours:	7:00 A.M. - 4:00 P.M.
Project Type:	Oth:CLEAN-UP
Abatement Process:	Clnp,Disp, oth:POLY LINED DUMP TRAILERS
Location:	INOUTDOORS
Decon Process:	REMOTE DECONTAMINATION UNIT.
Disposal Methods:	TO BE BULK LOADED INTO POLY LINED DUMP TRAILERS, SECURED, AND PROPERLY
Facility Usage:	COMMERCIAL STRUCTURE
Waiver Given:	Not reported
DEP Waiver Number:	A-AW-16-021
DLWD Waiver Number:	15018-2016
Small Owner Occ:	0
Owner Name:	401 LIBERTY LLC
Owner Address:	265 STATE STREET
Owner City:	SPRINGFIELD
Owner State:	MA
On Site Manager Name:	RAIPHER PELLEGRINO
On Site Manager Phone:	4135309090
Ins Comp:	GREAT DIVIDE INSURANCE COMPANY
Policy Number:	WCA154516513
EXP Date:	02/01/2016
Facility Size:	20000
Transporter Name:	AMERICAN ENVIRONMENTAL, INC
Transporter Address:	18 CANAL STREET
Transporter City:	HOLYOKE
Transporter State:	MA
Final Site:	Not reported
Certified Name:	ANDREW MIRKIN
Cert Sign Date:	01/13/2016
Certified Company:	ASSOCIATED BUILDING WRECKERS
Certified Phone:	4137323179
Entered_by:	BAYSTATE1
Notification:	Not reported
DEP Region:	Not reported
Notifiers Name:	Not reported
Start Date:	05/29/2017
End Date:	06/30/2017
Date Entered:	Not reported
Entry Date:	05/16/2017
Quantity Material Removed SF:	8556
Quantity Material Removed LF:	Not reported
Project Description:	OTHER TILE AND FITTINGS
AR Tracking ID:	267244
Super Lic Number:	AS074322
Monitor Lic Number:	AM041931
Lab Lic Number:	AA000191
Year:	2017
Sticker Number:	100265005
Form Type:	ANF-001
Fee Status:	HUNDRED
Facility Phone:	6178697257

Map ID
Direction
Distance
Elevation

MAP FINDINGS

Site

Database(s)

EDR ID Number
EPA ID Number

FORMER LUNT SILVERSMITH, INC. (Continued)

S101022321

Sub Town:	Not reported
Worksite:	THROUGH-OUT
Occupied:	0
Contractor:	AC000021
Contract Type:	WRITTEN
Hours:	7:00 A.M. - 4:00 P.M
Project Type:	Renv
Abatement Process:	Glv,Fcontain
Location:	INDOORS
Decon Process:	THREE STAGE AND REMOTE DECONTAMINATION UNITS.
Disposal Methods:	TO BE WETTED, WRAPPED IN POLY, DOUBLE BAGGED, LABELED, AND PROPERLY TR
Facility Usage:	MIX USE
Waiver Given:	Not reported
DEP Waiver Number:	Not reported
DLWD Waiver Number:	Not reported
Small Owner Occ:	0
Owner Name:	401 LIBERTY STREET LLC
Owner Address:	265 STATE STREET
Owner City:	SPRINGFIELD
Owner State:	MA
On Site Manager Name:	MICHAEL LUINO
On Site Manager Phone:	6178697257
Ins Comp:	GREAT DIVIDE INSURANCE COMPANY
Policy Number:	WCA154464115
EXP Date:	02/01/2018
Facility Size:	50000
Transporter Name:	BAYSTATE CONTRACTING SERVICE
Transporter Address:	352 ALBANY STREET
Transporter City:	SPRINGFIELD
Transporter State:	MA
Final Site:	Not reported
Certified Name:	JAMES BEAUDRY
Cert Sign Date:	05/16/2017
Certified Company:	BAYSTATE CONTRACTING SERVICES, INC.
Certified Phone:	4137323179
Entered_by:	BAYSTATE1
Notification:	Not reported
DEP Region:	Not reported
Notifiers Name:	Not reported
Start Date:	05/29/2017
End Date:	06/05/2017
Date Entered:	Not reported
Entry Date:	06/07/2017
Quantity Material Removed SF:	8556
Quantity Material Removed LF:	Not reported
Project Description:	OTHER TILE AND FITTINGS
AR Tracking ID:	269051
Super Lic Number:	AS074322
Monitor Lic Number:	AM041931
Lab Lic Number:	AA000191
Year:	2017
Sticker Number:	100265005R
Form Type:	ANF-001
Fee Status:	THIRTY FIVE
Facility Phone:	6178697257
Sub Town:	Not reported

Map ID
Direction
Distance
Elevation

MAP FINDINGS

Site

Database(s)

EDR ID Number
EPA ID Number

FORMER LUNT SILVERSMITH, INC. (Continued)

S101022321

Worksite:	THROUGH-OUT
Occupied:	0
Contractor:	AC000021
Contract Type:	WRITTEN
Hours:	7:00 A.M. - 4:00 P.M
Project Type:	Renv
Abatement Process:	Glv,Fcontain
Location:	INDOORS
Decon Process:	THREE STAGE AND REMOTE DECONTAMINATION UNITS.
Disposal Methods:	TO BE WETTED, WRAPPED IN POLY, DOUBLE BAGGED, LABELED, AND PROPERLY TR
Facility Usage:	MIX USE
Waiver Given:	Not reported
DEP Waiver Number:	Not reported
DLWD Waiver Number:	Not reported
Small Owner Occ:	0
Owner Name:	401 LIBERTY STREET LLC
Owner Address:	265 STATE STREET
Owner City:	SPRINGFIELD
Owner State:	MA
On Site Manager Name:	MICHAEL LUINO
On Site Manager Phone:	6178697257
Ins Comp:	GREAT DIVIDE INSURANCE COMPANY
Policy Number:	WCA154464115
EXP Date:	02/01/2018
Facility Size:	50000
Transporter Name:	BAYSTATE CONTRACTING SERVICE
Transporter Address:	352 ALBANY STREET
Transporter City:	SPRINGFIELD
Transporter State:	MA
Final Site:	Not reported
Certified Name:	JAMES BEAUDRY
Cert Sign Date:	06/07/2017
Certified Company:	BAYSTATE CONTRACTING SERVICES, INC.
Certified Phone:	4137323179
Entered_by:	BAYSTATE1
Notification:	100233910
DEP Region:	WE
Notifiers Name:	AMERICAN ENVIRONMENTAL INC
Start Date:	12/16/2015
End Date:	01/15/2016
Date Entered:	03/12/2015
Entry Date:	12/03/2015
Quantity Material Removed SF:	19600
Quantity Material Removed LF:	1500
Project Description:	BOILER PIPEINSUL TRANSPANEL OTHER FT/MA/CA/GL/FD/CBA/
AR Tracking ID:	Not reported
Super Lic Number:	Not reported
Monitor Lic Number:	Not reported
Lab Lic Number:	Not reported
Year:	Not reported
Sticker Number:	Not reported
Form Type:	Not reported
Fee Status:	Not reported
Facility Phone:	Not reported
Sub Town:	Not reported
Worksite:	Not reported

Map ID
Direction
Distance
Elevation

MAP FINDINGS

Site

Database(s)

EDR ID Number
EPA ID Number

FORMER LUNT SILVERSMITH, INC. (Continued)

S101022321

Occupied:	Not reported
Contractor:	Not reported
Contract Type:	Not reported
Hours:	Not reported
Project Type:	Not reported
Abatement Process:	Not reported
Location:	Not reported
Decon Process:	Not reported
Disposal Methods:	Not reported
Facility Usage:	Not reported
Waiver Given:	Not reported
DEP Waiver Number:	Not reported
DLWD Waiver Number:	Not reported
Small Owner Occ:	Not reported
Owner Name:	Not reported
Owner Address:	Not reported
Owner City:	Not reported
Owner State:	Not reported
On Site Manager Name:	Not reported
On Site Manager Phone:	Not reported
Ins Comp:	Not reported
Policy Number:	Not reported
EXP Date:	Not reported
Facility Size:	Not reported
Transporter Name:	Not reported
Transporter Address:	Not reported
Transporter City:	Not reported
Transporter State:	Not reported
Final Site:	Not reported
Certified Name:	Not reported
Cert Sign Date:	Not reported
Certified Company:	Not reported
Certified Phone:	Not reported
Entered_by:	Not reported
Notification:	100229627
DEP Region:	WE
Notifiers Name:	BAYSTATE CONTRACTING SERVICES INC
Start Date:	10/07/2015
End Date:	10/21/2015
Date Entered:	25/09/2015
Entry Date:	09/25/2015
Quantity Material Removed SF:	179
Quantity Material Removed LF:	665
Project Description:	PIPEINSUL TRANSPANEL OTHER CAULKING FITTINGS FIRE
AR Tracking ID:	Not reported
Super Lic Number:	Not reported
Monitor Lic Number:	Not reported
Lab Lic Number:	Not reported
Year:	Not reported
Sticker Number:	Not reported
Form Type:	Not reported
Fee Status:	Not reported
Facility Phone:	Not reported
Sub Town:	Not reported
Worksite:	Not reported
Occupied:	Not reported

Map ID
Direction
Distance
Elevation

MAP FINDINGS

Site

Database(s)

EDR ID Number
EPA ID Number

FORMER LUNT SILVERSMITH, INC. (Continued)

S101022321

Contractor:	Not reported
Contract Type:	Not reported
Hours:	Not reported
Project Type:	Not reported
Abatement Process:	Not reported
Location:	Not reported
Decon Process:	Not reported
Disposal Methods:	Not reported
Facility Usage:	Not reported
Waiver Given:	Not reported
DEP Waiver Number:	Not reported
DLWD Waiver Number:	Not reported
Small Owner Occ:	Not reported
Owner Name:	Not reported
Owner Address:	Not reported
Owner City:	Not reported
Owner State:	Not reported
On Site Manager Name:	Not reported
On Site Manager Phone:	Not reported
Ins Comp:	Not reported
Policy Number:	Not reported
EXP Date:	Not reported
Facility Size:	Not reported
Transporter Name:	Not reported
Transporter Address:	Not reported
Transporter City:	Not reported
Transporter State:	Not reported
Final Site:	Not reported
Certified Name:	Not reported
Cert Sign Date:	Not reported
Certified Company:	Not reported
Certified Phone:	Not reported
Entered_by:	Not reported
Notification:	100229627R1
DEP Region:	WE
Notifiers Name:	BAYSTATE CONTRACTING SERVICES INC
Start Date:	10/07/2015
End Date:	10/14/2015
Date Entered:	09/10/2015
Entry Date:	10/09/2015
Quantity Material Removed SF:	179
Quantity Material Removed LF:	665
Project Description:	PIPEINSUL TRANSPANEL OTHER CAULKING FITTINGS FIRE
AR Tracking ID:	Not reported
Super Lic Number:	Not reported
Monitor Lic Number:	Not reported
Lab Lic Number:	Not reported
Year:	Not reported
Sticker Number:	Not reported
Form Type:	Not reported
Fee Status:	Not reported
Facility Phone:	Not reported
Sub Town:	Not reported
Worksite:	Not reported
Occupied:	Not reported
Contractor:	Not reported

Map ID
Direction
Distance
Elevation

MAP FINDINGS

Site

Database(s)

EDR ID Number
EPA ID Number

FORMER LUNT SILVERSMITH, INC. (Continued)

S101022321

Contract Type:	Not reported
Hours:	Not reported
Project Type:	Not reported
Abatement Process:	Not reported
Location:	Not reported
Decon Process:	Not reported
Disposal Methods:	Not reported
Facility Usage:	Not reported
Waiver Given:	Not reported
DEP Waiver Number:	Not reported
DLWD Waiver Number:	Not reported
Small Owner Occ:	Not reported
Owner Name:	Not reported
Owner Address:	Not reported
Owner City:	Not reported
Owner State:	Not reported
On Site Manager Name:	Not reported
On Site Manager Phone:	Not reported
Ins Comp:	Not reported
Policy Number:	Not reported
EXP Date:	Not reported
Facility Size:	Not reported
Transporter Name:	Not reported
Transporter Address:	Not reported
Transporter City:	Not reported
Transporter State:	Not reported
Final Site:	Not reported
Certified Name:	Not reported
Cert Sign Date:	Not reported
Certified Company:	Not reported
Certified Phone:	Not reported
Entered_by:	Not reported
Notification:	100235903
DEP Region:	WE
Notifiers Name:	NON LICENSED REMOVAL
Start Date:	01/14/2016
End Date:	01/15/2016
Date Entered:	13/01/2016
Entry Date:	01/13/2016
Quantity Material Removed SF:	0
Quantity Material Removed LF:	0
Project Description:	Not reported
AR Tracking ID:	Not reported
Super Lic Number:	Not reported
Monitor Lic Number:	Not reported
Lab Lic Number:	Not reported
Year:	Not reported
Sticker Number:	Not reported
Form Type:	Not reported
Fee Status:	Not reported
Facility Phone:	Not reported
Sub Town:	Not reported
Worksite:	Not reported
Occupied:	Not reported
Contractor:	Not reported
Contract Type:	Not reported

Map ID
Direction
Distance
Elevation

MAP FINDINGS

Site

Database(s)

EDR ID Number
EPA ID Number

FORMER LUNT SILVERSMITH, INC. (Continued)

S101022321

Hours:	Not reported
Project Type:	Not reported
Abatement Process:	Not reported
Location:	Not reported
Decon Process:	Not reported
Disposal Methods:	Not reported
Facility Usage:	Not reported
Waiver Given:	Not reported
DEP Waiver Number:	Not reported
DLWD Waiver Number:	Not reported
Small Owner Occ:	Not reported
Owner Name:	Not reported
Owner Address:	Not reported
Owner City:	Not reported
Owner State:	Not reported
On Site Manager Name:	Not reported
On Site Manager Phone:	Not reported
Ins Comp:	Not reported
Policy Number:	Not reported
EXP Date:	Not reported
Facility Size:	Not reported
Transporter Name:	Not reported
Transporter Address:	Not reported
Transporter City:	Not reported
Transporter State:	Not reported
Final Site:	Not reported
Certified Name:	Not reported
Cert Sign Date:	Not reported
Certified Company:	Not reported
Certified Phone:	Not reported
Entered_by:	Not reported
Notification:	100235903R1
DEP Region:	WE
Notifiers Name:	NON LICENSED REMOVAL
Start Date:	01/14/2016
End Date:	01/14/2016
Date Entered:	14/01/2016
Entry Date:	01/14/2016
Quantity Material Removed SF:	0
Quantity Material Removed LF:	0
Project Description:	Not reported
AR Tracking ID:	Not reported
Super Lic Number:	Not reported
Monitor Lic Number:	Not reported
Lab Lic Number:	Not reported
Year:	Not reported
Sticker Number:	Not reported
Form Type:	Not reported
Fee Status:	Not reported
Facility Phone:	Not reported
Sub Town:	Not reported
Worksite:	Not reported
Occupied:	Not reported
Contractor:	Not reported
Contract Type:	Not reported
Hours:	Not reported

Map ID
Direction
Distance
Elevation

MAP FINDINGS

Site

Database(s)

EDR ID Number
EPA ID Number

FORMER LUNT SILVERSMITH, INC. (Continued)

S101022321

Project Type:	Not reported
Abatement Process:	Not reported
Location:	Not reported
Decon Process:	Not reported
Disposal Methods:	Not reported
Facility Usage:	Not reported
Waiver Given:	Not reported
DEP Waiver Number:	Not reported
DLWD Waiver Number:	Not reported
Small Owner Occ:	Not reported
Owner Name:	Not reported
Owner Address:	Not reported
Owner City:	Not reported
Owner State:	Not reported
On Site Manager Name:	Not reported
On Site Manager Phone:	Not reported
Ins Comp:	Not reported
Policy Number:	Not reported
EXP Date:	Not reported
Facility Size:	Not reported
Transporter Name:	Not reported
Transporter Address:	Not reported
Transporter City:	Not reported
Transporter State:	Not reported
Final Site:	Not reported
Certified Name:	Not reported
Cert Sign Date:	Not reported
Certified Company:	Not reported
Certified Phone:	Not reported
Entered_by:	Not reported
Notification:	558626
DEP Region:	WE
Notifiers Name:	ACE ASBESTOS REMOVAL & INSULATION
Start Date:	11/12/2002
End Date:	11/12/2002
Date Entered:	14/11/2002
Entry Date:	11/14/2002
Quantity Material Removed SF:	5
Quantity Material Removed LF:	0
Project Description:	Boiler Coatings
AR Tracking ID:	Not reported
Super Lic Number:	Not reported
Monitor Lic Number:	Not reported
Lab Lic Number:	Not reported
Year:	Not reported
Sticker Number:	Not reported
Form Type:	Not reported
Fee Status:	Not reported
Facility Phone:	Not reported
Sub Town:	Not reported
Worksite:	Not reported
Occupied:	Not reported
Contractor:	Not reported
Contract Type:	Not reported
Hours:	Not reported
Project Type:	Not reported

Map ID
Direction
Distance
Elevation

MAP FINDINGS

Site

Database(s)

EDR ID Number
EPA ID Number

FORMER LUNT SILVERSMITH, INC. (Continued)

S101022321

Abatement Process:	Not reported
Location:	Not reported
Decon Process:	Not reported
Disposal Methods:	Not reported
Facility Usage:	Not reported
Waiver Given:	Not reported
DEP Waiver Number:	Not reported
DLWD Waiver Number:	Not reported
Small Owner Occ:	Not reported
Owner Name:	Not reported
Owner Address:	Not reported
Owner City:	Not reported
Owner State:	Not reported
On Site Manager Name:	Not reported
On Site Manager Phone:	Not reported
Ins Comp:	Not reported
Policy Number:	Not reported
EXP Date:	Not reported
Facility Size:	Not reported
Transporter Name:	Not reported
Transporter Address:	Not reported
Transporter City:	Not reported
Transporter State:	Not reported
Final Site:	Not reported
Certified Name:	Not reported
Cert Sign Date:	Not reported
Certified Company:	Not reported
Certified Phone:	Not reported
Entered_by:	Not reported
Notification:	100232567R1
DEP Region:	WE
Notifiers Name:	BAYSTATE CONTRACTING SERVICES INC
Start Date:	11/10/2015
End Date:	11/17/2015
Date Entered:	12/11/2015
Entry Date:	11/12/2015
Quantity Material Removed SF:	2000
Quantity Material Removed LF:	0
Project Description:	PIPEINSUL
AR Tracking ID:	Not reported
Super Lic Number:	Not reported
Monitor Lic Number:	Not reported
Lab Lic Number:	Not reported
Year:	Not reported
Sticker Number:	Not reported
Form Type:	Not reported
Fee Status:	Not reported
Facility Phone:	Not reported
Sub Town:	Not reported
Worksite:	Not reported
Occupied:	Not reported
Contractor:	Not reported
Contract Type:	Not reported
Hours:	Not reported
Project Type:	Not reported
Abatement Process:	Not reported

Map ID
Direction
Distance
Elevation

MAP FINDINGS

Site

Database(s)

EDR ID Number
EPA ID Number

FORMER LUNT SILVERSMITH, INC. (Continued)

S101022321

Location:	Not reported
Decon Process:	Not reported
Disposal Methods:	Not reported
Facility Usage:	Not reported
Waiver Given:	Not reported
DEP Waiver Number:	Not reported
DLWD Waiver Number:	Not reported
Small Owner Occ:	Not reported
Owner Name:	Not reported
Owner Address:	Not reported
Owner City:	Not reported
Owner State:	Not reported
On Site Manager Name:	Not reported
On Site Manager Phone:	Not reported
Ins Comp:	Not reported
Policy Number:	Not reported
EXP Date:	Not reported
Facility Size:	Not reported
Transporter Name:	Not reported
Transporter Address:	Not reported
Transporter City:	Not reported
Transporter State:	Not reported
Final Site:	Not reported
Certified Name:	Not reported
Cert Sign Date:	Not reported
Certified Company:	Not reported
Certified Phone:	Not reported
Entered_by:	Not reported
Notification:	558627
DEP Region:	WE
Notifiers Name:	ACE ASBESTOS REMOVAL & INSULATION
Start Date:	12/23/2002
End Date:	12/23/2002
Date Entered:	25/11/2002
Entry Date:	11/25/2002
Quantity Material Removed SF:	0
Quantity Material Removed LF:	75
Project Description:	Corrugated Pipe
AR Tracking ID:	Not reported
Super Lic Number:	Not reported
Monitor Lic Number:	Not reported
Lab Lic Number:	Not reported
Year:	Not reported
Sticker Number:	Not reported
Form Type:	Not reported
Fee Status:	Not reported
Facility Phone:	Not reported
Sub Town:	Not reported
Worksite:	Not reported
Occupied:	Not reported
Contractor:	Not reported
Contract Type:	Not reported
Hours:	Not reported
Project Type:	Not reported
Abatement Process:	Not reported
Location:	Not reported

Map ID
Direction
Distance
Elevation

MAP FINDINGS

Site

Database(s)

EDR ID Number
EPA ID Number

FORMER LUNT SILVERSMITH, INC. (Continued)

S101022321

Decon Process:	Not reported
Disposal Methods:	Not reported
Facility Usage:	Not reported
Waiver Given:	Not reported
DEP Waiver Number:	Not reported
DLWD Waiver Number:	Not reported
Small Owner Occ:	Not reported
Owner Name:	Not reported
Owner Address:	Not reported
Owner City:	Not reported
Owner State:	Not reported
On Site Manager Name:	Not reported
On Site Manager Phone:	Not reported
Ins Comp:	Not reported
Policy Number:	Not reported
EXP Date:	Not reported
Facility Size:	Not reported
Transporter Name:	Not reported
Transporter Address:	Not reported
Transporter City:	Not reported
Transporter State:	Not reported
Final Site:	Not reported
Certified Name:	Not reported
Cert Sign Date:	Not reported
Certified Company:	Not reported
Certified Phone:	Not reported
Entered_by:	Not reported
Notification:	100231228
DEP Region:	WE
Notifiers Name:	BAYSTATE CONTRACTING SERVICES INC
Start Date:	10/23/2015
End Date:	10/30/2015
Date Entered:	21/10/2015
Entry Date:	10/21/2015
Quantity Material Removed SF:	179
Quantity Material Removed LF:	665
Project Description:	PIPEINSUL TRANSPANEL OTHER CAULKING FITTINGS FIRE
AR Tracking ID:	Not reported
Super Lic Number:	Not reported
Monitor Lic Number:	Not reported
Lab Lic Number:	Not reported
Year:	Not reported
Sticker Number:	Not reported
Form Type:	Not reported
Fee Status:	Not reported
Facility Phone:	Not reported
Sub Town:	Not reported
Worksite:	Not reported
Occupied:	Not reported
Contractor:	Not reported
Contract Type:	Not reported
Hours:	Not reported
Project Type:	Not reported
Abatement Process:	Not reported
Location:	Not reported
Decon Process:	Not reported

Map ID
Direction
Distance
Elevation

MAP FINDINGS

Site

Database(s)

EDR ID Number
EPA ID Number

FORMER LUNT SILVERSMITH, INC. (Continued)

S101022321

Disposal Methods:	Not reported
Facility Usage:	Not reported
Waiver Given:	Not reported
DEP Waiver Number:	Not reported
DLWD Waiver Number:	Not reported
Small Owner Occ:	Not reported
Owner Name:	Not reported
Owner Address:	Not reported
Owner City:	Not reported
Owner State:	Not reported
On Site Manager Name:	Not reported
On Site Manager Phone:	Not reported
Ins Comp:	Not reported
Policy Number:	Not reported
EXP Date:	Not reported
Facility Size:	Not reported
Transporter Name:	Not reported
Transporter Address:	Not reported
Transporter City:	Not reported
Transporter State:	Not reported
Final Site:	Not reported
Certified Name:	Not reported
Cert Sign Date:	Not reported
Certified Company:	Not reported
Certified Phone:	Not reported
Entered_by:	Not reported
Notification:	100231462
DEP Region:	WE
Notifiers Name:	BAYSTATE CONTRACTING SERVICES INC
Start Date:	11/04/2015
End Date:	11/12/2015
Date Entered:	23/10/2015
Entry Date:	10/23/2015
Quantity Material Removed SF:	100
Quantity Material Removed LF:	0
Project Description:	OTHER PIPE FITTINGS
AR Tracking ID:	Not reported
Super Lic Number:	Not reported
Monitor Lic Number:	Not reported
Lab Lic Number:	Not reported
Year:	Not reported
Sticker Number:	Not reported
Form Type:	Not reported
Fee Status:	Not reported
Facility Phone:	Not reported
Sub Town:	Not reported
Worksite:	Not reported
Occupied:	Not reported
Contractor:	Not reported
Contract Type:	Not reported
Hours:	Not reported
Project Type:	Not reported
Abatement Process:	Not reported
Location:	Not reported
Decon Process:	Not reported
Disposal Methods:	Not reported

Map ID
Direction
Distance
Elevation

MAP FINDINGS

Site

Database(s)

EDR ID Number
EPA ID Number

FORMER LUNT SILVERSMITH, INC. (Continued)

S101022321

Facility Usage:	Not reported
Waiver Given:	Not reported
DEP Waiver Number:	Not reported
DLWD Waiver Number:	Not reported
Small Owner Occ:	Not reported
Owner Name:	Not reported
Owner Address:	Not reported
Owner City:	Not reported
Owner State:	Not reported
On Site Manager Name:	Not reported
On Site Manager Phone:	Not reported
Ins Comp:	Not reported
Policy Number:	Not reported
EXP Date:	Not reported
Facility Size:	Not reported
Transporter Name:	Not reported
Transporter Address:	Not reported
Transporter City:	Not reported
Transporter State:	Not reported
Final Site:	Not reported
Certified Name:	Not reported
Cert Sign Date:	Not reported
Certified Company:	Not reported
Certified Phone:	Not reported
Entered_by:	Not reported
Notification:	100231462R1
DEP Region:	WE
Notifiers Name:	BAYSTATE CONTRACTING SERVICES INC
Start Date:	11/04/2015
End Date:	11/12/2015
Date Entered:	30/10/2015
Entry Date:	10/30/2015
Quantity Material Removed SF:	100
Quantity Material Removed LF:	0
Project Description:	OTHER PIPE FITTINGS
AR Tracking ID:	Not reported
Super Lic Number:	Not reported
Monitor Lic Number:	Not reported
Lab Lic Number:	Not reported
Year:	Not reported
Sticker Number:	Not reported
Form Type:	Not reported
Fee Status:	Not reported
Facility Phone:	Not reported
Sub Town:	Not reported
Worksite:	Not reported
Occupied:	Not reported
Contractor:	Not reported
Contract Type:	Not reported
Hours:	Not reported
Project Type:	Not reported
Abatement Process:	Not reported
Location:	Not reported
Decon Process:	Not reported
Disposal Methods:	Not reported
Facility Usage:	Not reported

Map ID
Direction
Distance
Elevation

MAP FINDINGS

Site

Database(s)

EDR ID Number
EPA ID Number

FORMER LUNT SILVERSMITH, INC. (Continued)

S101022321

Waiver Given:	Not reported
DEP Waiver Number:	Not reported
DLWD Waiver Number:	Not reported
Small Owner Occ:	Not reported
Owner Name:	Not reported
Owner Address:	Not reported
Owner City:	Not reported
Owner State:	Not reported
On Site Manager Name:	Not reported
On Site Manager Phone:	Not reported
Ins Comp:	Not reported
Policy Number:	Not reported
EXP Date:	Not reported
Facility Size:	Not reported
Transporter Name:	Not reported
Transporter Address:	Not reported
Transporter City:	Not reported
Transporter State:	Not reported
Final Site:	Not reported
Certified Name:	Not reported
Cert Sign Date:	Not reported
Certified Company:	Not reported
Certified Phone:	Not reported
Entered_by:	Not reported

113
WSW
1/2-1
0.982 mi.
5186 ft.

Relative:
Lower

Actual:
200 ft.

RUGG MANUFACTURING COMPANY
105 NEWTON STREET
GREENFIELD, MA 01301

MA SHWS 1000232035
MA UST MAD001113018
MA RELEASE
RCRA NonGen / NLR
ICIS
US AIRS
FINDS
ECHO
MA ASBESTOS
MA Financial Assurance

SHWS:

Release Tracking Number/Current Status:	1-0019512 / PSC
Release Town:	GREENFIELD
Notification Date:	09/04/2014
Category:	120 DY
Associated ID:	Not reported
Current Status:	PSC
Status Date:	12/30/2014
Phase:	PHASE II
Response Action Outcome:	-
Oil Or Haz Material:	Hazardous Material
Location Type:	COMMERCIAL
Location Type:	INDUSTRIAL
Source:	UNKNOWN

Click here to access the MA DEP site for this facility:

Chemicals:	
Chemical:	TRICHLOROETHENE
Quantity:	14 micrograms per liter

Map ID
Direction
Distance
Elevation

MAP FINDINGS

Site

Database(s)

EDR ID Number
EPA ID Number

RUGG MANUFACTURING COMPANY (Continued)

1000232035

Chemical: TRICHLOROETHENE
Quantity: 3.1 milligrams per kilogram

Actions:

Action Type: Tier Classification
Action Status: Tier 2 Classification
Action Date: 10/22/2014
Response Action Outcome: Not reported

Action Type: Phase 1
Action Status: Completion Statement Received
Action Date: 10/22/2014
Response Action Outcome: Not reported

Action Type: Release Abatement Measure
Action Status: Written Plan Received
Action Date: 10/22/2014
Response Action Outcome: Not reported

Action Type: Tier Classification
Action Status: Transmittal, Notice, or Notification Received
Action Date: 10/22/2014
Response Action Outcome: Not reported

Action Type: Tier Classification
Action Status: Level I - Technical Screen Audit
Action Date: 10/22/2014
Response Action Outcome: Not reported

Action Type: Tier Classification
Action Status: Level I - Technical Screen Audit
Action Date: 12/17/2014
Response Action Outcome: Not reported

Action Type: Phase 1
Action Status: Level I - Technical Screen Audit
Action Date: 12/17/2014
Response Action Outcome: Not reported

Action Type: RLFA
Action Status: FLDRUN
Action Date: 12/3/2014
Response Action Outcome: Not reported

Action Type: Response Action Outcome - RAO
Action Status: PSCRCD
Action Date: 12/30/2014
Response Action Outcome: Not reported

Action Type: Response Action Outcome - RAO
Action Status: Level I - Technical Screen Audit
Action Date: 6/5/2015
Response Action Outcome: Not reported

Action Type: A Notice sent to a Potentially Responsible Party (PRP)
Action Status: A MassDEP piece of correspondence was issued (approvals, NORs, etc.)
Action Date: 9/12/2014
Response Action Outcome: Not reported

Map ID
Direction
Distance
Elevation

MAP FINDINGS

Site

Database(s)

EDR ID Number
EPA ID Number

RUGG MANUFACTURING COMPANY (Continued)

1000232035

Action Type:	Compliance and Enforcement Action
Action Status:	Interim Deadline Letter Issued
Action Date:	9/12/2014
Response Action Outcome:	Not reported
Action Type:	Release Disposition
Action Status:	Reportable Release under MGL 21E
Action Date:	9/4/2014
Response Action Outcome:	Not reported
Action Type:	RNFE
Action Status:	Transmittal, Notice, or Notification Received
Action Date:	9/4/2014
Response Action Outcome:	Not reported

UST:

Facility:

Facility ID:	6068
Owner Id:	5882
Owner:	RUGG MANUFACTURING CO
Owner Address:	105 NEWTON ST
Owner City,St,Zip:	GREENFIELD, MA 01301
Telephone:	Not reported
Description:	Manufacturing
Facility address 2:	Not reported
Owner address 2:	Not reported
Latitude:	42.58389
Longitude:	-72.61737
Contact name:	Not reported
Contact address1:	Not reported
Contact address2:	Not reported
Contact city:	Not reported
Contact state:	Not reported
Contact zip:	Not reported
Contact email:	Not reported
Update:	2009-09-09 00:00:00
Update by:	Not reported
Fac status:	CLOSED

Tank ID:	Not reported
Tank Status:	Not reported
Status Date:	Not reported
Date Installed:	Not reported
Capacity:	Not reported
Contents:	Not reported
Tank Usage:	Not reported
Tank Leak Detection:	Not reported
Pipe Leak Detection:	Not reported
Latitude:	Not reported
Longitude:	Not reported
Tank construct:	Not reported
Pipe construct:	Not reported
Ptype:	Not reported
Number of compartment:	Not reported

Map ID
Direction
Distance
Elevation

MAP FINDINGS

Site

Database(s)

EDR ID Number
EPA ID Number

RUGG MANUFACTURING COMPANY (Continued)

1000232035

Pipe install date: Not reported
Pipe leak install date: Not reported
Submersible sump: Not reported
Submersible sump install date: Not reported
Turbine sump: Not reported
Turbine sump sensor: Not reported
Intermediate sump: Not reported
Intermediate sump sensor: Not reported
Spill bucket installed date: Not reported
Spill bucket sensor: Not reported
Overfill protect install: Not reported
Overfill protect type: Not reported
Automatic line leak detect: Not reported
Tank corrosion type: Not reported
Leak corrosion type: Not reported

Release:

Release Tracking Number/Current Status: 1-0019512 / PSC
Primary ID: Not reported
Official City: GREENFIELD
Notification: 09/04/2014
Category: 120 DY
Status Date: 12/30/2014
Phase: PHASE II
Response Action Outcome: -
Oil / Haz Material Type: Hazardous Material

[Click here to access the MA DEP site for this facility:](#)

Actions:

Action Type: Tier Classification
Action Status: Tier 2 Classification
Action Date: 10/22/2014
Response Action Outcome: Not reported

Action Type: Phase 1
Action Status: Completion Statement Received
Action Date: 10/22/2014
Response Action Outcome: Not reported

Action Type: Release Abatement Measure
Action Status: Written Plan Received
Action Date: 10/22/2014
Response Action Outcome: Not reported

Action Type: Tier Classification
Action Status: Transmittal, Notice, or Notification Received
Action Date: 10/22/2014
Response Action Outcome: Not reported

Action Type: Tier Classification
Action Status: Level I - Technical Screen Audit
Action Date: 10/22/2014
Response Action Outcome: Not reported

Action Type: Tier Classification

Map ID
Direction
Distance
Elevation

MAP FINDINGS

Site

Database(s)

EDR ID Number
EPA ID Number

RUGG MANUFACTURING COMPANY (Continued)

1000232035

Action Status:	Level I - Technical Screen Audit
Action Date:	12/17/2014
Response Action Outcome:	Not reported
Action Type:	Phase 1
Action Status:	Level I - Technical Screen Audit
Action Date:	12/17/2014
Response Action Outcome:	Not reported
Action Type:	RLFA
Action Status:	FLDRUN
Action Date:	12/3/2014
Response Action Outcome:	Not reported
Action Type:	Response Action Outcome - RAO
Action Status:	PSCRCO
Action Date:	12/30/2014
Response Action Outcome:	Not reported
Action Type:	Response Action Outcome - RAO
Action Status:	Level I - Technical Screen Audit
Action Date:	6/5/2015
Response Action Outcome:	Not reported
Action Type:	A Notice sent to a Potentially Responsible Party (PRP)
Action Status:	A MassDEP piece of correspondence was issued (approvals, NORs, etc.
Action Date:	9/12/2014
Response Action Outcome:	Not reported
Action Type:	Compliance and Enforcement Action
Action Status:	Interim Deadline Letter Issued
Action Date:	9/12/2014
Response Action Outcome:	Not reported
Action Type:	Release Disposition
Action Status:	Reportable Release under MGL 21E
Action Date:	9/4/2014
Response Action Outcome:	Not reported
Action Type:	RNFE
Action Status:	Transmittal, Notice, or Notification Received
Action Date:	9/4/2014
Response Action Outcome:	Not reported

Chemicals:	
Chemical:	TRICHLOROETHENE
Quantity:	14 micrograms per liter
Chemical:	TRICHLOROETHENE
Quantity:	3.1 milligrams per kilogram
Location Type:	COMMERCIAL
Location Type:	INDUSTRIAL
Source:	UNKNOWN

RCRA NonGen / NLR:

Date form received by agency:	02/04/1983
Facility name:	RUGG MFG CO

Map ID
Direction
Distance
Elevation

MAP FINDINGS

Site

Database(s)

EDR ID Number
EPA ID Number

RUGG MANUFACTURING COMPANY (Continued)

1000232035

Facility address: 105 NEWTON ST
GREENFIELD, MA 01301
EPA ID: MAD001113018
Mailing address: PO BOX 507
GREENFIELD, MA 01302
Contact: WILLIAM RUGG
Contact address: PO BOX 507
GREENFIELD, MA 01302
Contact country: US
Contact telephone: 413-773-5471
Contact email: Not reported
EPA Region: 01
Land type: Private
Classification: Non-Generator
Description: Handler: Non-Generators do not presently generate hazardous waste

Owner/Operator Summary:

Owner/operator name: RUGG MANUFACTURING
Owner/operator address: PO BOX 507
GREENFIELD, MA 01302
Owner/operator country: US
Owner/operator telephone: Not reported
Owner/operator email: Not reported
Owner/operator fax: Not reported
Owner/operator extension: Not reported
Legal status: Private
Owner/Operator Type: Operator
Owner/Op start date: 12/08/1991
Owner/Op end date: Not reported

Handler Activities Summary:

U.S. importer of hazardous waste: No
Mixed waste (haz. and radioactive): No
Recycler of hazardous waste: No
Transporter of hazardous waste: No
Treater, storer or disposer of HW: No
Underground injection activity: No
On-site burner exemption: No
Furnace exemption: No
Used oil fuel burner: No
Used oil processor: No
Used oil refiner: No
Used oil fuel marketer to burner: No
Used oil Specification marketer: No
Used oil transfer facility: No
Used oil transporter: No

. Waste code: D001
. Waste name: IGNITABLE HAZARDOUS WASTES ARE THOSE WASTES WHICH HAVE A FLASHPOINT OF LESS THAN 140 DEGREES FAHRENHEIT AS DETERMINED BY A PENSKEY-MARTENS CLOSED CUP FLASH POINT TESTER. ANOTHER METHOD OF DETERMINING THE FLASH POINT OF A WASTE IS TO REVIEW THE MATERIAL SAFETY DATA SHEET, WHICH CAN BE OBTAINED FROM THE MANUFACTURER OR DISTRIBUTOR OF THE MATERIAL. LACQUER THINNER IS AN EXAMPLE OF A COMMONLY USED SOLVENT WHICH WOULD BE CONSIDERED AS IGNITABLE HAZARDOUS WASTE.

Map ID
Direction
Distance
Elevation

MAP FINDINGS

Site

Database(s)

EDR ID Number
EPA ID Number

RUGG MANUFACTURING COMPANY (Continued)

1000232035

Violation Status: No violations found

Evaluation Action Summary:

Evaluation date: 08/17/1988
Evaluation: COMPLIANCE EVALUATION INSPECTION ON-SITE
Area of violation: Not reported
Date achieved compliance: Not reported
Evaluation lead agency: State

Evaluation date: 05/19/1986
Evaluation: COMPLIANCE EVALUATION INSPECTION ON-SITE
Area of violation: Not reported
Date achieved compliance: Not reported
Evaluation lead agency: State

ICIS:

Enforcement Action ID: MA000A0000250420083500012
FRS ID: 110001950513
Action Name: RUGG MANUFACTURING COMPANY 250420083500012
Facility Name: RUGG MANUFACTURING COMPANY
Facility Address: 105 NEWTON STREET
GREENFIELD, MA 013020507
Enforcement Action Type: Notice of Violation
Facility County: FRANKLIN
Program System Acronym: AIR
Enforcement Action Forum Desc: Administrative - Informal
EA Type Code: NOV
Facility SIC Code: 3423
Federal Facility ID: Not reported
Latitude in Decimal Degrees: 42.58385
Longitude in Decimal Degrees: -72.617467
Permit Type Desc: Not reported
Program System Acronym: MA0000002504200835
Facility NAICS Code: 332212
Tribal Land Code: Not reported

Enforcement Action ID: MA000A0000250420083500004
FRS ID: 110001950513
Action Name: RUGG MANUFACTURING COMPANY 250420083500004
Facility Name: RUGG MANUFACTURING COMPANY
Facility Address: 105 NEWTON STREET
GREENFIELD, MA 013020507
Enforcement Action Type: Notice of Violation
Facility County: FRANKLIN
Program System Acronym: AIR
Enforcement Action Forum Desc: Administrative - Informal
EA Type Code: NOV
Facility SIC Code: 3423
Federal Facility ID: Not reported
Latitude in Decimal Degrees: 42.58385
Longitude in Decimal Degrees: -72.617467
Permit Type Desc: Not reported
Program System Acronym: MA0000002504200835
Facility NAICS Code: 332212
Tribal Land Code: Not reported

Map ID
Direction
Distance
Elevation

MAP FINDINGS

Site

Database(s)

EDR ID Number
EPA ID Number

RUGG MANUFACTURING COMPANY (Continued)

1000232035

US AIRS MINOR:

Envid: 1000232035
Region Code: 01
Programmatic ID: AIR MA0000002504200835
Facility Registry ID: 110001950513
D and B Number: Not reported
Primary SIC Code: 3423
NAICS Code: 332212
Default Air Classification Code: MIN
Facility Type of Ownership Code: POF
Air CMS Category Code: Not reported
HPV Status: Not reported

US AIRS MINOR:

Region Code: 01
Programmatic ID: AIR MA0000002504200835
Facility Registry ID: 110001950513
Air Operating Status Code: OPR
Default Air Classification Code: MIN
Air Program: State Implementation Plan for National Primary and Secondary Ambient Air Quality Standards
Activity Date: 1990-04-12 00:00:00
Activity Status Date: Not reported
Activity Group: Compliance Monitoring
Activity Type: Inspection/Evaluation
Activity Status: Not reported

Region Code: 01
Programmatic ID: AIR MA0000002504200835
Facility Registry ID: 110001950513
Air Operating Status Code: OPR
Default Air Classification Code: MIN
Air Program: State Implementation Plan for National Primary and Secondary Ambient Air Quality Standards
Activity Date: 1993-04-12 00:00:00
Activity Status Date: Not reported
Activity Group: Compliance Monitoring
Activity Type: Inspection/Evaluation
Activity Status: Not reported

Region Code: 01
Programmatic ID: AIR MA0000002504200835
Facility Registry ID: 110001950513
Air Operating Status Code: OPR
Default Air Classification Code: MIN
Air Program: State Implementation Plan for National Primary and Secondary Ambient Air Quality Standards
Activity Date: 1996-04-18 00:00:00
Activity Status Date: Not reported
Activity Group: Compliance Monitoring
Activity Type: Inspection/Evaluation
Activity Status: Not reported

Region Code: 01
Programmatic ID: AIR MA0000002504200835
Facility Registry ID: 110001950513
Air Operating Status Code: OPR
Default Air Classification Code: MIN
Air Program: State Implementation Plan for National Primary and Secondary Ambient Air Quality Standards
Activity Date: 2000-04-27 00:00:00

Map ID
Direction
Distance
Elevation

MAP FINDINGS

Site

Database(s)

EDR ID Number
EPA ID Number

RUGG MANUFACTURING COMPANY (Continued)

1000232035

Activity Status Date: Not reported
Activity Group: Compliance Monitoring
Activity Type: Inspection/Evaluation
Activity Status: Not reported

Region Code: 01
Programmatic ID: AIR MA0000002504200835
Facility Registry ID: 110001950513
Air Operating Status Code: OPR
Default Air Classification Code: MIN
Air Program: State Implementation Plan for National Primary and Secondary Ambient Air Quality Standards
Activity Date: 2004-04-15 00:00:00
Activity Status Date: Not reported
Activity Group: Compliance Monitoring
Activity Type: Inspection/Evaluation
Activity Status: Not reported

Region Code: 01
Programmatic ID: AIR MA0000002504200835
Facility Registry ID: 110001950513
Air Operating Status Code: OPR
Default Air Classification Code: MIN
Air Program: State Implementation Plan for National Primary and Secondary Ambient Air Quality Standards
Activity Date: 2009-11-23 00:00:00
Activity Status Date: Not reported
Activity Group: Compliance Monitoring
Activity Type: Inspection/Evaluation
Activity Status: Not reported

Region Code: 01
Programmatic ID: AIR MA0000002504200835
Facility Registry ID: 110001950513
Air Operating Status Code: OPR
Default Air Classification Code: MIN
Air Program: State Implementation Plan for National Primary and Secondary Ambient Air Quality Standards
Activity Date: 2012-07-12 00:00:00
Activity Status Date: Not reported
Activity Group: Compliance Monitoring
Activity Type: Inspection/Evaluation
Activity Status: Not reported

Region Code: 01
Programmatic ID: AIR MA0000002504200835
Facility Registry ID: 110001950513
Air Operating Status Code: OPR
Default Air Classification Code: MIN
Air Program: State Implementation Plan for National Primary and Secondary Ambient Air Quality Standards
Activity Date: 1993-03-24 00:00:00
Activity Status Date: 1993-03-24 00:00:00
Activity Group: Enforcement Action
Activity Type: Administrative - Informal
Activity Status: Achieved

Region Code: 01
Programmatic ID: AIR MA0000002504200835
Facility Registry ID: 110001950513
Air Operating Status Code: OPR

Map ID
Direction
Distance
Elevation

MAP FINDINGS

Site

Database(s)

EDR ID Number
EPA ID Number

RUGG MANUFACTURING COMPANY (Continued)

1000232035

Default Air Classification Code: MIN
Air Program: State Implementation Plan for National Primary and Secondary Ambient Air Quality Standards
Activity Date: 2009-10-26 00:00:00
Activity Status Date: 2009-10-26 00:00:00
Activity Group: Enforcement Action
Activity Type: Administrative - Informal
Activity Status: Achieved

US AIRS MINOR:

Envid: 1000232035
Region Code: 01
Programmatic ID: AIR MA0000002504200835
Facility Registry ID: 110001950513
D and B Number: Not reported
Primary SIC Code: 3423
NAICS Code: 332212
Default Air Classification Code: MIN
Facility Type of Ownership Code: POF
Air CMS Category Code: Not reported
HPV Status: Not reported

US AIRS MINOR:

Region Code: 01
Programmatic ID: AIR MA0000002504200835
Facility Registry ID: 110001950513
Air Operating Status Code: OPR
Default Air Classification Code: MIN
Air Program: State Implementation Plan for National Primary and Secondary Ambient Air Quality Standards
Activity Date: 1990-04-12 00:00:00
Activity Status Date: Not reported
Activity Group: Compliance Monitoring
Activity Type: Inspection/Evaluation
Activity Status: Not reported

Region Code: 01
Programmatic ID: AIR MA0000002504200835
Facility Registry ID: 110001950513
Air Operating Status Code: OPR
Default Air Classification Code: MIN
Air Program: State Implementation Plan for National Primary and Secondary Ambient Air Quality Standards
Activity Date: 1993-04-12 00:00:00
Activity Status Date: Not reported
Activity Group: Compliance Monitoring
Activity Type: Inspection/Evaluation
Activity Status: Not reported

Region Code: 01
Programmatic ID: AIR MA0000002504200835
Facility Registry ID: 110001950513
Air Operating Status Code: OPR
Default Air Classification Code: MIN
Air Program: State Implementation Plan for National Primary and Secondary Ambient Air Quality Standards
Activity Date: 1996-04-18 00:00:00
Activity Status Date: Not reported
Activity Group: Compliance Monitoring
Activity Type: Inspection/Evaluation

Map ID
Direction
Distance
Elevation

MAP FINDINGS

Site

Database(s)

EDR ID Number
EPA ID Number

RUGG MANUFACTURING COMPANY (Continued)

1000232035

Activity Status:	Not reported
Region Code:	01
Programmatic ID:	AIR MA0000002504200835
Facility Registry ID:	110001950513
Air Operating Status Code:	OPR
Default Air Classification Code:	MIN
Air Program:	State Implementation Plan for National Primary and Secondary Ambient Air Quality Standards
Activity Date:	2000-04-27 00:00:00
Activity Status Date:	Not reported
Activity Group:	Compliance Monitoring
Activity Type:	Inspection/Evaluation
Activity Status:	Not reported
Region Code:	01
Programmatic ID:	AIR MA0000002504200835
Facility Registry ID:	110001950513
Air Operating Status Code:	OPR
Default Air Classification Code:	MIN
Air Program:	State Implementation Plan for National Primary and Secondary Ambient Air Quality Standards
Activity Date:	2004-04-15 00:00:00
Activity Status Date:	Not reported
Activity Group:	Compliance Monitoring
Activity Type:	Inspection/Evaluation
Activity Status:	Not reported
Region Code:	01
Programmatic ID:	AIR MA0000002504200835
Facility Registry ID:	110001950513
Air Operating Status Code:	OPR
Default Air Classification Code:	MIN
Air Program:	State Implementation Plan for National Primary and Secondary Ambient Air Quality Standards
Activity Date:	2009-11-23 00:00:00
Activity Status Date:	Not reported
Activity Group:	Compliance Monitoring
Activity Type:	Inspection/Evaluation
Activity Status:	Not reported
Region Code:	01
Programmatic ID:	AIR MA0000002504200835
Facility Registry ID:	110001950513
Air Operating Status Code:	OPR
Default Air Classification Code:	MIN
Air Program:	State Implementation Plan for National Primary and Secondary Ambient Air Quality Standards
Activity Date:	2012-07-12 00:00:00
Activity Status Date:	Not reported
Activity Group:	Compliance Monitoring
Activity Type:	Inspection/Evaluation
Activity Status:	Not reported
Region Code:	01
Programmatic ID:	AIR MA0000002504200835
Facility Registry ID:	110001950513
Air Operating Status Code:	OPR
Default Air Classification Code:	MIN
Air Program:	State Implementation Plan for National Primary and Secondary Ambient Air Quality Standards
Activity Date:	1993-03-24 00:00:00

Map ID
Direction
Distance
Elevation

MAP FINDINGS

Site

Database(s)

EDR ID Number
EPA ID Number

RUGG MANUFACTURING COMPANY (Continued)

1000232035

Activity Status Date: 1993-03-24 00:00:00
Activity Group: Enforcement Action
Activity Type: Administrative - Informal
Activity Status: Achieved

Region Code: 01
Programmatic ID: AIR MA0000002504200835
Facility Registry ID: 110001950513
Air Operating Status Code: OPR
Default Air Classification Code: MIN
Air Program: State Implementation Plan for National Primary and Secondary Ambient Air Quality Standards
Activity Date: 2009-10-26 00:00:00
Activity Status Date: 2009-10-26 00:00:00
Activity Group: Enforcement Action
Activity Type: Administrative - Informal
Activity Status: Achieved

FINDS:

Registry ID: 110001950513

Environmental Interest/Information System

AFS (Aerometric Information Retrieval System (AIRS) Facility Subsystem) replaces the former Compliance Data System (CDS), the National Emission Data System (NEDS), and the Storage and Retrieval of Aerometric Data (SAROAD). AIRS is the national repository for information concerning airborne pollution in the United States. AFS is used to track emissions and compliance data from industrial plants. AFS data are utilized by states to prepare State Implementation Plans to comply with regulatory programs and by EPA as an input for the estimation of total national emissions. AFS is undergoing a major redesign to support facility operating permits required under Title V of the Clean Air Act.

AIR EMISSIONS CLASSIFICATION UNKNOWN

RCRAInfo is a national information system that supports the Resource Conservation and Recovery Act (RCRA) program through the tracking of events and activities related to facilities that generate, transport, and treat, store, or dispose of hazardous waste. RCRAInfo allows RCRA program staff to track the notification, permit, compliance, and corrective action activities required under RCRA.

MA-EPICS - Massachusetts Environmental Protection Integrated Computer System

AIR MINOR

[Click this hyperlink](#) while viewing on your computer to access additional FINDS: detail in the EDR Site Report.

ECHO:

Envid: 1000232035
Registry ID: 110001950513

Map ID
Direction
Distance
Elevation

MAP FINDINGS

Site

Database(s)

EDR ID Number
EPA ID Number

RUGG MANUFACTURING COMPANY (Continued)

1000232035

DFR URL: <http://echo.epa.gov/detailed-facility-report?fid=110001950513>

ASBESTOS:

Notification: 100205472
DEP Region: WE
Notifiers Name: ECONOMIC ENVIRO TECHS
Start Date: 10/15/2014
End Date: 10/15/2014
Date Entered: 15/10/2014
Entry Date: 10/15/2014
Quantity Material Removed SF: 156
Quantity Material Removed LF: 0
Project Description: Trns
AR Tracking ID: Not reported
Super Lic Number: Not reported
Monitor Lic Number: Not reported
Lab Lic Number: Not reported
Year: Not reported
Sticker Number: Not reported
Form Type: Not reported
Fee Status: Not reported
Facility Phone: Not reported
Sub Town: Not reported
Worksite: Not reported
Occupied: Not reported
Contractor: Not reported
Contract Type: Not reported
Hours: Not reported
Project Type: Not reported
Abatement Process: Not reported
Location: Not reported
Decon Process: Not reported
Disposal Methods: Not reported
Facility Usage: Not reported
Waiver Given: Not reported
DEP Waiver Number: Not reported
DLWD Waiver Number: Not reported
Small Owner Occ: Not reported
Owner Name: Not reported
Owner Address: Not reported
Owner City: Not reported
Owner State: Not reported
On Site Manager Name: Not reported
On Site Manager Phone: Not reported
Ins Comp: Not reported
Policy Number: Not reported
EXP Date: Not reported
Facility Size: Not reported
Transporter Name: Not reported
Transporter Address: Not reported
Transporter City: Not reported
Transporter State: Not reported
Final Site: Not reported
Certified Name: Not reported
Cert Sign Date: Not reported
Certified Company: Not reported
Certified Phone: Not reported

Map ID
Direction
Distance
Elevation

MAP FINDINGS

Site

Database(s)

EDR ID Number
EPA ID Number

RUGG MANUFACTURING COMPANY (Continued)

1000232035

Entered_by:	Not reported
Notification:	100207457
DEP Region:	WE
Notifiers Name:	ECONOMIC ENVIRO TECHS
Start Date:	11/17/2014
End Date:	11/18/2014
Date Entered:	04/11/2014
Entry Date:	11/04/2014
Quantity Material Removed SF:	25
Quantity Material Removed LF:	10
Project Description:	Spr,Oth:
AR Tracking ID:	Not reported
Super Lic Number:	Not reported
Monitor Lic Number:	Not reported
Lab Lic Number:	Not reported
Year:	Not reported
Sticker Number:	Not reported
Form Type:	Not reported
Fee Status:	Not reported
Facility Phone:	Not reported
Sub Town:	Not reported
Worksite:	Not reported
Occupied:	Not reported
Contractor:	Not reported
Contract Type:	Not reported
Hours:	Not reported
Project Type:	Not reported
Abatement Process:	Not reported
Location:	Not reported
Decon Process:	Not reported
Disposal Methods:	Not reported
Facility Usage:	Not reported
Waiver Given:	Not reported
DEP Waiver Number:	Not reported
DLWD Waiver Number:	Not reported
Small Owner Occ:	Not reported
Owner Name:	Not reported
Owner Address:	Not reported
Owner City:	Not reported
Owner State:	Not reported
On Site Manager Name:	Not reported
On Site Manager Phone:	Not reported
Ins Comp:	Not reported
Policy Number:	Not reported
EXP Date:	Not reported
Facility Size:	Not reported
Transporter Name:	Not reported
Transporter Address:	Not reported
Transporter City:	Not reported
Transporter State:	Not reported
Final Site:	Not reported
Certified Name:	Not reported
Cert Sign Date:	Not reported
Certified Company:	Not reported
Certified Phone:	Not reported
Entered_by:	Not reported

Map ID
Direction
Distance
Elevation

MAP FINDINGS

Site

Database(s)

EDR ID Number
EPA ID Number

RUGG MANUFACTURING COMPANY (Continued)

1000232035

Notification:	100207457R1
DEP Region:	WE
Notifiers Name:	ECONOMIC ENVIRO TECHS
Start Date:	11/24/2014
End Date:	11/25/2014
Date Entered:	10/11/2014
Entry Date:	11/10/2014
Quantity Material Removed SF:	25
Quantity Material Removed LF:	10
Project Description:	Spr,Oth:
AR Tracking ID:	Not reported
Super Lic Number:	Not reported
Monitor Lic Number:	Not reported
Lab Lic Number:	Not reported
Year:	Not reported
Sticker Number:	Not reported
Form Type:	Not reported
Fee Status:	Not reported
Facility Phone:	Not reported
Sub Town:	Not reported
Worksite:	Not reported
Occupied:	Not reported
Contractor:	Not reported
Contract Type:	Not reported
Hours:	Not reported
Project Type:	Not reported
Abatement Process:	Not reported
Location:	Not reported
Decon Process:	Not reported
Disposal Methods:	Not reported
Facility Usage:	Not reported
Waiver Given:	Not reported
DEP Waiver Number:	Not reported
DLWD Waiver Number:	Not reported
Small Owner Occ:	Not reported
Owner Name:	Not reported
Owner Address:	Not reported
Owner City:	Not reported
Owner State:	Not reported
On Site Manager Name:	Not reported
On Site Manager Phone:	Not reported
Ins Comp:	Not reported
Policy Number:	Not reported
EXP Date:	Not reported
Facility Size:	Not reported
Transporter Name:	Not reported
Transporter Address:	Not reported
Transporter City:	Not reported
Transporter State:	Not reported
Final Site:	Not reported
Certified Name:	Not reported
Cert Sign Date:	Not reported
Certified Company:	Not reported
Certified Phone:	Not reported
Entered_by:	Not reported

Map ID
Direction
Distance
Elevation

MAP FINDINGS

Site

Database(s)

EDR ID Number
EPA ID Number

RUGG MANUFACTURING COMPANY (Continued)

1000232035

MA Financial Assurance 2:

Facility Id: 6068
Description: Industrial
Work Phone: (413) 773-5471

Count: 10 records.

ORPHAN SUMMARY

City	EDR ID	Site Name	Site Address	Zip	Database(s)
GILL	S100423329	NMHS-GILL NORTHERN & SOUTHERN LFS	MAIN ST	01376	MA SWF/LF
GREENFIELD	S105914038	POLE #4	BEECH ST		MA SHWS, MA RELEASE
GREENFIELD	S104482097	SUBSTATION	FRANKLIN ST		MA SHWS, MA RELEASE
GREENFIELD	S117405570	POLE 119/58	HOPE STREET		MA SHWS, MA RELEASE
GREENFIELD	S108117541	POLE #3	MAIN ST		MA SHWS, MA RELEASE
GREENFIELD	S114004745	GREENFIELD FORD & TOYOTA	1 MAIN STREET	01301	MA SHWS, MA INST CONTROL, MA RELEASE
GREENFIELD	S103810942	RELEASE TO ROAD SURFACE	MAIN ST	01301	MA SHWS, MA RELEASE
GREENFIELD	S113804983	I-91 NORTH HYDRAULIC RELEASE MM44.	I-91 NORTH MILEMARKER 44.4		MA SHWS, MA RELEASE
GREENFIELD	S102083803	GREEN RIVER	REAR DEERFIELD ST	01301	MA SHWS, MA RELEASE
LEYDEN	S105198951	1/2 MILE EAST OF 10 MILE BRIDGE	WEST LEYDEN RD	01301	MA SHWS, MA RELEASE

GOVERNMENT RECORDS SEARCHED / DATA CURRENCY TRACKING

To maintain currency of the following federal and state databases, EDR contacts the appropriate governmental agency on a monthly or quarterly basis, as required.

Number of Days to Update: Provides confirmation that EDR is reporting records that have been updated within 90 days from the date the government agency made the information available to the public.

STANDARD ENVIRONMENTAL RECORDS

Federal NPL site list

NPL: National Priority List

National Priorities List (Superfund). The NPL is a subset of CERCLIS and identifies over 1,200 sites for priority cleanup under the Superfund Program. NPL sites may encompass relatively large areas. As such, EDR provides polygon coverage for over 1,000 NPL site boundaries produced by EPA's Environmental Photographic Interpretation Center (EPIC) and regional EPA offices.

Date of Government Version: 05/13/2018	Source: EPA
Date Data Arrived at EDR: 05/30/2018	Telephone: N/A
Date Made Active in Reports: 06/22/2018	Last EDR Contact: 07/06/2018
Number of Days to Update: 23	Next Scheduled EDR Contact: 10/15/2018
	Data Release Frequency: Quarterly

NPL Site Boundaries

Sources:

EPA's Environmental Photographic Interpretation Center (EPIC)
Telephone: 202-564-7333

EPA Region 1
Telephone 617-918-1143

EPA Region 6
Telephone: 214-655-6659

EPA Region 3
Telephone 215-814-5418

EPA Region 7
Telephone: 913-551-7247

EPA Region 4
Telephone 404-562-8033

EPA Region 8
Telephone: 303-312-6774

EPA Region 5
Telephone 312-886-6686

EPA Region 9
Telephone: 415-947-4246

EPA Region 10
Telephone 206-553-8665

Proposed NPL: Proposed National Priority List Sites

A site that has been proposed for listing on the National Priorities List through the issuance of a proposed rule in the Federal Register. EPA then accepts public comments on the site, responds to the comments, and places on the NPL those sites that continue to meet the requirements for listing.

Date of Government Version: 05/13/2018	Source: EPA
Date Data Arrived at EDR: 05/30/2018	Telephone: N/A
Date Made Active in Reports: 06/22/2018	Last EDR Contact: 07/06/2018
Number of Days to Update: 23	Next Scheduled EDR Contact: 10/15/2018
	Data Release Frequency: Quarterly

NPL LIENS: Federal Superfund Liens

Federal Superfund Liens. Under the authority granted the USEPA by CERCLA of 1980, the USEPA has the authority to file liens against real property in order to recover remedial action expenditures or when the property owner received notification of potential liability. USEPA compiles a listing of filed notices of Superfund Liens.

Date of Government Version: 10/15/1991	Source: EPA
Date Data Arrived at EDR: 02/02/1994	Telephone: 202-564-4267
Date Made Active in Reports: 03/30/1994	Last EDR Contact: 08/15/2011
Number of Days to Update: 56	Next Scheduled EDR Contact: 11/28/2011
	Data Release Frequency: No Update Planned

GOVERNMENT RECORDS SEARCHED / DATA CURRENCY TRACKING

Federal Delisted NPL site list

Delisted NPL: National Priority List Deletions

The National Oil and Hazardous Substances Pollution Contingency Plan (NCP) establishes the criteria that the EPA uses to delete sites from the NPL. In accordance with 40 CFR 300.425.(e), sites may be deleted from the NPL where no further response is appropriate.

Date of Government Version: 05/13/2018	Source: EPA
Date Data Arrived at EDR: 05/30/2018	Telephone: N/A
Date Made Active in Reports: 06/22/2018	Last EDR Contact: 07/06/2018
Number of Days to Update: 23	Next Scheduled EDR Contact: 10/15/2018
	Data Release Frequency: Quarterly

Federal CERCLIS list

FEDERAL FACILITY: Federal Facility Site Information listing

A listing of National Priority List (NPL) and Base Realignment and Closure (BRAC) sites found in the Comprehensive Environmental Response, Compensation and Liability Information System (CERCLIS) Database where EPA Federal Facilities Restoration and Reuse Office is involved in cleanup activities.

Date of Government Version: 11/07/2016	Source: Environmental Protection Agency
Date Data Arrived at EDR: 01/05/2017	Telephone: 703-603-8704
Date Made Active in Reports: 04/07/2017	Last EDR Contact: 07/06/2018
Number of Days to Update: 92	Next Scheduled EDR Contact: 10/15/2018
	Data Release Frequency: Varies

SEMS: Superfund Enterprise Management System

SEMS (Superfund Enterprise Management System) tracks hazardous waste sites, potentially hazardous waste sites, and remedial activities performed in support of EPA's Superfund Program across the United States. The list was formerly known as CERCLIS, renamed to SEMS by the EPA in 2015. The list contains data on potentially hazardous waste sites that have been reported to the USEPA by states, municipalities, private companies and private persons, pursuant to Section 103 of the Comprehensive Environmental Response, Compensation, and Liability Act (CERCLA). This dataset also contains sites which are either proposed to or on the National Priorities List (NPL) and the sites which are in the screening and assessment phase for possible inclusion on the NPL.

Date of Government Version: 05/18/2018	Source: EPA
Date Data Arrived at EDR: 05/30/2018	Telephone: 800-424-9346
Date Made Active in Reports: 06/22/2018	Last EDR Contact: 07/06/2018
Number of Days to Update: 23	Next Scheduled EDR Contact: 10/15/2018
	Data Release Frequency: Quarterly

Federal CERCLIS NFRAP site list

SEMS-ARCHIVE: Superfund Enterprise Management System Archive

GOVERNMENT RECORDS SEARCHED / DATA CURRENCY TRACKING

SEMS-ARCHIVE (Superfund Enterprise Management System Archive) tracks sites that have no further interest under the Federal Superfund Program based on available information. The list was formerly known as the CERCLIS-NFRAP, renamed to SEMS ARCHIVE by the EPA in 2015. EPA may perform a minimal level of assessment work at a site while it is archived if site conditions change and/or new information becomes available. Archived sites have been removed and archived from the inventory of SEMS sites. Archived status indicates that, to the best of EPA's knowledge, assessment at a site has been completed and that EPA has determined no further steps will be taken to list the site on the National Priorities List (NPL), unless information indicates this decision was not appropriate or other considerations require a recommendation for listing at a later time. The decision does not necessarily mean that there is no hazard associated with a given site; it only means that, based upon available information, the location is not judged to be potential NPL site.

Date of Government Version: 05/18/2018	Source: EPA
Date Data Arrived at EDR: 05/30/2018	Telephone: 800-424-9346
Date Made Active in Reports: 06/22/2018	Last EDR Contact: 07/06/2018
Number of Days to Update: 23	Next Scheduled EDR Contact: 07/30/2018
	Data Release Frequency: Quarterly

Federal RCRA CORRACTS facilities list

CORRACTS: Corrective Action Report

CORRACTS identifies hazardous waste handlers with RCRA corrective action activity.

Date of Government Version: 03/01/2018	Source: EPA
Date Data Arrived at EDR: 03/28/2018	Telephone: 800-424-9346
Date Made Active in Reports: 06/22/2018	Last EDR Contact: 06/28/2018
Number of Days to Update: 86	Next Scheduled EDR Contact: 10/08/2018
	Data Release Frequency: Quarterly

Federal RCRA non-CORRACTS TSD facilities list

RCRA-TSDF: RCRA - Treatment, Storage and Disposal

RCRAInfo is EPA's comprehensive information system, providing access to data supporting the Resource Conservation and Recovery Act (RCRA) of 1976 and the Hazardous and Solid Waste Amendments (HSWA) of 1984. The database includes selective information on sites which generate, transport, store, treat and/or dispose of hazardous waste as defined by the Resource Conservation and Recovery Act (RCRA). Transporters are individuals or entities that move hazardous waste from the generator offsite to a facility that can recycle, treat, store, or dispose of the waste. TSDFs treat, store, or dispose of the waste.

Date of Government Version: 03/01/2018	Source: Environmental Protection Agency
Date Data Arrived at EDR: 03/28/2018	Telephone: (888) 372-7341
Date Made Active in Reports: 06/22/2018	Last EDR Contact: 06/28/2018
Number of Days to Update: 86	Next Scheduled EDR Contact: 10/08/2018
	Data Release Frequency: Quarterly

Federal RCRA generators list

RCRA-LQG: RCRA - Large Quantity Generators

RCRAInfo is EPA's comprehensive information system, providing access to data supporting the Resource Conservation and Recovery Act (RCRA) of 1976 and the Hazardous and Solid Waste Amendments (HSWA) of 1984. The database includes selective information on sites which generate, transport, store, treat and/or dispose of hazardous waste as defined by the Resource Conservation and Recovery Act (RCRA). Large quantity generators (LQGs) generate over 1,000 kilograms (kg) of hazardous waste, or over 1 kg of acutely hazardous waste per month.

Date of Government Version: 03/01/2018	Source: Environmental Protection Agency
Date Data Arrived at EDR: 03/28/2018	Telephone: (888) 372-7341
Date Made Active in Reports: 06/22/2018	Last EDR Contact: 06/28/2018
Number of Days to Update: 86	Next Scheduled EDR Contact: 10/08/2018
	Data Release Frequency: Quarterly

GOVERNMENT RECORDS SEARCHED / DATA CURRENCY TRACKING

RCRA-SQG: RCRA - Small Quantity Generators

RCRAInfo is EPA's comprehensive information system, providing access to data supporting the Resource Conservation and Recovery Act (RCRA) of 1976 and the Hazardous and Solid Waste Amendments (HSWA) of 1984. The database includes selective information on sites which generate, transport, store, treat and/or dispose of hazardous waste as defined by the Resource Conservation and Recovery Act (RCRA). Small quantity generators (SQGs) generate between 100 kg and 1,000 kg of hazardous waste per month.

Date of Government Version: 03/01/2018	Source: Environmental Protection Agency
Date Data Arrived at EDR: 03/28/2018	Telephone: (888) 372-7341
Date Made Active in Reports: 06/22/2018	Last EDR Contact: 06/28/2018
Number of Days to Update: 86	Next Scheduled EDR Contact: 10/08/2018
	Data Release Frequency: Quarterly

RCRA-CESQG: RCRA - Conditionally Exempt Small Quantity Generators

RCRAInfo is EPA's comprehensive information system, providing access to data supporting the Resource Conservation and Recovery Act (RCRA) of 1976 and the Hazardous and Solid Waste Amendments (HSWA) of 1984. The database includes selective information on sites which generate, transport, store, treat and/or dispose of hazardous waste as defined by the Resource Conservation and Recovery Act (RCRA). Conditionally exempt small quantity generators (CESQGs) generate less than 100 kg of hazardous waste, or less than 1 kg of acutely hazardous waste per month.

Date of Government Version: 03/01/2018	Source: Environmental Protection Agency
Date Data Arrived at EDR: 03/28/2018	Telephone: (888) 372-7341
Date Made Active in Reports: 06/22/2018	Last EDR Contact: 06/28/2018
Number of Days to Update: 86	Next Scheduled EDR Contact: 10/08/2018
	Data Release Frequency: Quarterly

Federal institutional controls / engineering controls registries

LUCIS: Land Use Control Information System

LUCIS contains records of land use control information pertaining to the former Navy Base Realignment and Closure properties.

Date of Government Version: 02/16/2018	Source: Department of the Navy
Date Data Arrived at EDR: 02/22/2018	Telephone: 843-820-7326
Date Made Active in Reports: 05/11/2018	Last EDR Contact: 05/09/2018
Number of Days to Update: 78	Next Scheduled EDR Contact: 08/27/2018
	Data Release Frequency: Varies

US ENG CONTROLS: Engineering Controls Sites List

A listing of sites with engineering controls in place. Engineering controls include various forms of caps, building foundations, liners, and treatment methods to create pathway elimination for regulated substances to enter environmental media or effect human health.

Date of Government Version: 02/13/2018	Source: Environmental Protection Agency
Date Data Arrived at EDR: 02/27/2018	Telephone: 703-603-0695
Date Made Active in Reports: 05/11/2018	Last EDR Contact: 05/29/2018
Number of Days to Update: 73	Next Scheduled EDR Contact: 09/10/2018
	Data Release Frequency: Varies

US INST CONTROL: Sites with Institutional Controls

A listing of sites with institutional controls in place. Institutional controls include administrative measures, such as groundwater use restrictions, construction restrictions, property use restrictions, and post remediation care requirements intended to prevent exposure to contaminants remaining on site. Deed restrictions are generally required as part of the institutional controls.

Date of Government Version: 02/13/2018	Source: Environmental Protection Agency
Date Data Arrived at EDR: 02/27/2018	Telephone: 703-603-0695
Date Made Active in Reports: 05/11/2018	Last EDR Contact: 05/29/2018
Number of Days to Update: 73	Next Scheduled EDR Contact: 09/10/2018
	Data Release Frequency: Varies

GOVERNMENT RECORDS SEARCHED / DATA CURRENCY TRACKING

Federal ERNS list

ERNS: Emergency Response Notification System

Emergency Response Notification System. ERNS records and stores information on reported releases of oil and hazardous substances.

Date of Government Version: 03/19/2018
Date Data Arrived at EDR: 03/27/2018
Date Made Active in Reports: 06/08/2018
Number of Days to Update: 73

Source: National Response Center, United States Coast Guard
Telephone: 202-267-2180
Last EDR Contact: 06/27/2018
Next Scheduled EDR Contact: 10/08/2018
Data Release Frequency: Quarterly

State- and tribal - equivalent CERCLIS

SHWS: Site Transition List

Contains information on releases of oil and hazardous materials that have been reported to DEP.

Date of Government Version: 02/23/2018
Date Data Arrived at EDR: 04/11/2018
Date Made Active in Reports: 05/23/2018
Number of Days to Update: 42

Source: Department of Environmental Protection
Telephone: 617-292-5990
Last EDR Contact: 04/11/2018
Next Scheduled EDR Contact: 07/23/2018
Data Release Frequency: Quarterly

State and tribal landfill and/or solid waste disposal site lists

LF PROFILES: Landfill Profiles Listing

This spreadsheet describes landfills that have actively accepted waste or have closed under MassDEP Solid Waste Regulations first adopted in 1971 (310 CMR 16.00 and 310 CMR 19.00). The list does not include landfills that closed before 1971 (and which never had a MassDEP permit or approval), or for which agency data is incomplete.

Date of Government Version: 07/01/2015
Date Data Arrived at EDR: 10/27/2015
Date Made Active in Reports: 12/14/2015
Number of Days to Update: 48

Source: Department of Environmental Protection
Telephone: 617-292-5868
Last EDR Contact: 07/06/2018
Next Scheduled EDR Contact: 10/15/2018
Data Release Frequency: Varies

SWF/LF: Solid Waste Facility Database/Transfer Stations

Solid Waste Facilities/Landfill Sites. SWF/LF type records typically contain an inventory of solid waste disposal facilities or landfills in a particular state. Depending on the state, these may be active or inactive facilities or open dumps that failed to meet RCRA Subtitle D Section 4004 criteria for solid waste landfills or disposal sites.

Date of Government Version: 02/05/2018
Date Data Arrived at EDR: 04/04/2018
Date Made Active in Reports: 05/23/2018
Number of Days to Update: 49

Source: Department of Environmental Protection
Telephone: 617-292-5989
Last EDR Contact: 07/05/2018
Next Scheduled EDR Contact: 10/15/2018
Data Release Frequency: Annually

State and tribal leaking storage tank lists

LAST: Leaking Aboveground Storage Tank Sites

Sites within the Releases Database that have a AST listed as its source.

Date of Government Version: 02/23/2018
Date Data Arrived at EDR: 04/11/2018
Date Made Active in Reports: 05/23/2018
Number of Days to Update: 42

Source: Department of Environmental Protection
Telephone: 617-292-5500
Last EDR Contact: 04/11/2018
Next Scheduled EDR Contact: 07/23/2018
Data Release Frequency: Quarterly

GOVERNMENT RECORDS SEARCHED / DATA CURRENCY TRACKING

LUST: Leaking Underground Storage Tank Listing

Sites within the Leaking Underground Storage Tank Listing that have a UST listed as its source.

Date of Government Version: 02/23/2018	Source: Department of Environmental Protection
Date Data Arrived at EDR: 04/11/2018	Telephone: 617-292-5990
Date Made Active in Reports: 05/23/2018	Last EDR Contact: 04/11/2018
Number of Days to Update: 42	Next Scheduled EDR Contact: 07/23/2018
	Data Release Frequency: Quarterly

INDIAN LUST R10: Leaking Underground Storage Tanks on Indian Land

LUSTs on Indian land in Alaska, Idaho, Oregon and Washington.

Date of Government Version: 10/24/2017	Source: EPA Region 10
Date Data Arrived at EDR: 01/23/2018	Telephone: 206-553-2857
Date Made Active in Reports: 04/13/2018	Last EDR Contact: 05/18/2018
Number of Days to Update: 80	Next Scheduled EDR Contact: 08/06/2018
	Data Release Frequency: Varies

INDIAN LUST R8: Leaking Underground Storage Tanks on Indian Land

LUSTs on Indian land in Colorado, Montana, North Dakota, South Dakota, Utah and Wyoming.

Date of Government Version: 10/12/2017	Source: EPA Region 8
Date Data Arrived at EDR: 01/23/2018	Telephone: 303-312-6271
Date Made Active in Reports: 04/13/2018	Last EDR Contact: 05/18/2018
Number of Days to Update: 80	Next Scheduled EDR Contact: 08/06/2018
	Data Release Frequency: Varies

INDIAN LUST R7: Leaking Underground Storage Tanks on Indian Land

LUSTs on Indian land in Iowa, Kansas, and Nebraska

Date of Government Version: 10/12/2017	Source: EPA Region 7
Date Data Arrived at EDR: 01/23/2018	Telephone: 913-551-7003
Date Made Active in Reports: 04/13/2018	Last EDR Contact: 05/18/2018
Number of Days to Update: 80	Next Scheduled EDR Contact: 08/06/2018
	Data Release Frequency: Varies

INDIAN LUST R6: Leaking Underground Storage Tanks on Indian Land

LUSTs on Indian land in New Mexico and Oklahoma.

Date of Government Version: 01/06/2018	Source: EPA Region 6
Date Data Arrived at EDR: 01/23/2018	Telephone: 214-665-6597
Date Made Active in Reports: 04/13/2018	Last EDR Contact: 05/18/2018
Number of Days to Update: 80	Next Scheduled EDR Contact: 08/06/2018
	Data Release Frequency: Varies

INDIAN LUST R4: Leaking Underground Storage Tanks on Indian Land

LUSTs on Indian land in Florida, Mississippi and North Carolina.

Date of Government Version: 10/14/2017	Source: EPA Region 4
Date Data Arrived at EDR: 01/23/2018	Telephone: 404-562-8677
Date Made Active in Reports: 04/13/2018	Last EDR Contact: 05/16/2018
Number of Days to Update: 80	Next Scheduled EDR Contact: 08/06/2018
	Data Release Frequency: Varies

INDIAN LUST R1: Leaking Underground Storage Tanks on Indian Land

A listing of leaking underground storage tank locations on Indian Land.

Date of Government Version: 10/14/2017	Source: EPA Region 1
Date Data Arrived at EDR: 01/23/2018	Telephone: 617-918-1313
Date Made Active in Reports: 04/13/2018	Last EDR Contact: 05/18/2018
Number of Days to Update: 80	Next Scheduled EDR Contact: 08/06/2018
	Data Release Frequency: Varies

GOVERNMENT RECORDS SEARCHED / DATA CURRENCY TRACKING

INDIAN LUST R5: Leaking Underground Storage Tanks on Indian Land

Leaking underground storage tanks located on Indian Land in Michigan, Minnesota and Wisconsin.

Date of Government Version: 10/16/2017

Date Data Arrived at EDR: 01/23/2018

Date Made Active in Reports: 04/13/2018

Number of Days to Update: 80

Source: EPA, Region 5

Telephone: 312-886-7439

Last EDR Contact: 05/18/2018

Next Scheduled EDR Contact: 08/06/2018

Data Release Frequency: Varies

INDIAN LUST R9: Leaking Underground Storage Tanks on Indian Land

LUSTs on Indian land in Arizona, California, New Mexico and Nevada

Date of Government Version: 09/30/2017

Date Data Arrived at EDR: 01/23/2018

Date Made Active in Reports: 04/13/2018

Number of Days to Update: 80

Source: Environmental Protection Agency

Telephone: 415-972-3372

Last EDR Contact: 05/18/2018

Next Scheduled EDR Contact: 08/06/2018

Data Release Frequency: Varies

State and tribal registered storage tank lists

FEMA UST: Underground Storage Tank Listing

A listing of all FEMA owned underground storage tanks.

Date of Government Version: 05/15/2017

Date Data Arrived at EDR: 05/30/2017

Date Made Active in Reports: 10/13/2017

Number of Days to Update: 136

Source: FEMA

Telephone: 202-646-5797

Last EDR Contact: 04/13/2018

Next Scheduled EDR Contact: 07/23/2018

Data Release Frequency: Varies

UST: Summary Listing of all the Tanks Registered in the State of Massachusetts

Registered Underground Storage Tanks. UST's are regulated under Subtitle I of the Resource Conservation and Recovery Act (RCRA) and must be registered with the state department responsible for administering the UST program. Available information varies by state program.

Date of Government Version: 04/18/2018

Date Data Arrived at EDR: 05/02/2018

Date Made Active in Reports: 05/23/2018

Number of Days to Update: 21

Source: Department of Fire Services, Office of the Public Safety

Telephone: 617-556-1035

Last EDR Contact: 04/12/2018

Next Scheduled EDR Contact: 07/30/2018

Data Release Frequency: Quarterly

AST 2: Aboveground Storage Tanks

Aboveground storage tanks

Date of Government Version: 04/12/2018

Date Data Arrived at EDR: 04/16/2018

Date Made Active in Reports: 06/22/2018

Number of Days to Update: 67

Source: Department of Fire Services

Telephone: 978-567-3181

Last EDR Contact: 04/11/2018

Next Scheduled EDR Contact: 07/30/2018

Data Release Frequency: Varies

AST: Aboveground Storage Tank Database

Registered Aboveground Storage Tanks.

Date of Government Version: 10/22/2009

Date Data Arrived at EDR: 10/28/2009

Date Made Active in Reports: 11/06/2009

Number of Days to Update: 9

Source: Department of Public Safety

Telephone: 617-556-1035

Last EDR Contact: 04/11/2018

Next Scheduled EDR Contact: 07/30/2018

Data Release Frequency: Quarterly

INDIAN UST R6: Underground Storage Tanks on Indian Land

The Indian Underground Storage Tank (UST) database provides information about underground storage tanks on Indian land in EPA Region 6 (Louisiana, Arkansas, Oklahoma, New Mexico, Texas and 65 Tribes).

GOVERNMENT RECORDS SEARCHED / DATA CURRENCY TRACKING

Date of Government Version: 04/24/2017
Date Data Arrived at EDR: 07/27/2017
Date Made Active in Reports: 12/08/2017
Number of Days to Update: 134

Source: EPA Region 6
Telephone: 214-665-7591
Last EDR Contact: 05/18/2018
Next Scheduled EDR Contact: 08/06/2018
Data Release Frequency: Varies

INDIAN UST R5: Underground Storage Tanks on Indian Land

The Indian Underground Storage Tank (UST) database provides information about underground storage tanks on Indian land in EPA Region 5 (Michigan, Minnesota and Wisconsin and Tribal Nations).

Date of Government Version: 10/16/2017
Date Data Arrived at EDR: 01/23/2018
Date Made Active in Reports: 04/13/2018
Number of Days to Update: 80

Source: EPA Region 5
Telephone: 312-886-6136
Last EDR Contact: 05/18/2018
Next Scheduled EDR Contact: 08/06/2018
Data Release Frequency: Varies

INDIAN UST R1: Underground Storage Tanks on Indian Land

The Indian Underground Storage Tank (UST) database provides information about underground storage tanks on Indian land in EPA Region 1 (Connecticut, Maine, Massachusetts, New Hampshire, Rhode Island, Vermont and ten Tribal Nations).

Date of Government Version: 10/14/2017
Date Data Arrived at EDR: 01/23/2018
Date Made Active in Reports: 04/13/2018
Number of Days to Update: 80

Source: EPA, Region 1
Telephone: 617-918-1313
Last EDR Contact: 05/18/2018
Next Scheduled EDR Contact: 08/06/2018
Data Release Frequency: Varies

INDIAN UST R4: Underground Storage Tanks on Indian Land

The Indian Underground Storage Tank (UST) database provides information about underground storage tanks on Indian land in EPA Region 4 (Alabama, Florida, Georgia, Kentucky, Mississippi, North Carolina, South Carolina, Tennessee and Tribal Nations)

Date of Government Version: 10/14/2017
Date Data Arrived at EDR: 01/23/2018
Date Made Active in Reports: 04/13/2018
Number of Days to Update: 80

Source: EPA Region 4
Telephone: 404-562-9424
Last EDR Contact: 05/16/2018
Next Scheduled EDR Contact: 08/06/2018
Data Release Frequency: Varies

INDIAN UST R10: Underground Storage Tanks on Indian Land

The Indian Underground Storage Tank (UST) database provides information about underground storage tanks on Indian land in EPA Region 10 (Alaska, Idaho, Oregon, Washington, and Tribal Nations).

Date of Government Version: 10/24/2017
Date Data Arrived at EDR: 01/23/2018
Date Made Active in Reports: 04/13/2018
Number of Days to Update: 80

Source: EPA Region 10
Telephone: 206-553-2857
Last EDR Contact: 05/18/2018
Next Scheduled EDR Contact: 08/06/2018
Data Release Frequency: Varies

INDIAN UST R9: Underground Storage Tanks on Indian Land

The Indian Underground Storage Tank (UST) database provides information about underground storage tanks on Indian land in EPA Region 9 (Arizona, California, Hawaii, Nevada, the Pacific Islands, and Tribal Nations).

Date of Government Version: 09/30/2017
Date Data Arrived at EDR: 01/23/2018
Date Made Active in Reports: 04/13/2018
Number of Days to Update: 80

Source: EPA Region 9
Telephone: 415-972-3368
Last EDR Contact: 05/18/2018
Next Scheduled EDR Contact: 08/06/2018
Data Release Frequency: Varies

INDIAN UST R8: Underground Storage Tanks on Indian Land

The Indian Underground Storage Tank (UST) database provides information about underground storage tanks on Indian land in EPA Region 8 (Colorado, Montana, North Dakota, South Dakota, Utah, Wyoming and 27 Tribal Nations).

GOVERNMENT RECORDS SEARCHED / DATA CURRENCY TRACKING

Date of Government Version: 10/12/2017
Date Data Arrived at EDR: 01/23/2018
Date Made Active in Reports: 04/13/2018
Number of Days to Update: 80

Source: EPA Region 8
Telephone: 303-312-6137
Last EDR Contact: 05/18/2018
Next Scheduled EDR Contact: 08/06/2018
Data Release Frequency: Varies

INDIAN UST R7: Underground Storage Tanks on Indian Land

The Indian Underground Storage Tank (UST) database provides information about underground storage tanks on Indian land in EPA Region 7 (Iowa, Kansas, Missouri, Nebraska, and 9 Tribal Nations).

Date of Government Version: 01/13/2018
Date Data Arrived at EDR: 01/23/2018
Date Made Active in Reports: 04/13/2018
Number of Days to Update: 80

Source: EPA Region 7
Telephone: 913-551-7003
Last EDR Contact: 05/18/2018
Next Scheduled EDR Contact: 08/06/2018
Data Release Frequency: Varies

State and tribal institutional control / engineering control registries

INST CONTROL: Sites With Activity and Use Limitation

Activity and Use Limitations establish limits and conditions on the future use of contaminated property, and therefore allow cleanups to be tailored to these uses.

Date of Government Version: 02/23/2018
Date Data Arrived at EDR: 04/11/2018
Date Made Active in Reports: 05/23/2018
Number of Days to Update: 42

Source: Department of Environmental Protection
Telephone: 617-292-5990
Last EDR Contact: 04/11/2018
Next Scheduled EDR Contact: 07/23/2018
Data Release Frequency: Quarterly

State and tribal voluntary cleanup sites

INDIAN VCP R1: Voluntary Cleanup Priority Listing

A listing of voluntary cleanup priority sites located on Indian Land located in Region 1.

Date of Government Version: 07/27/2015
Date Data Arrived at EDR: 09/29/2015
Date Made Active in Reports: 02/18/2016
Number of Days to Update: 142

Source: EPA, Region 1
Telephone: 617-918-1102
Last EDR Contact: 06/22/2018
Next Scheduled EDR Contact: 10/08/2018
Data Release Frequency: Varies

INDIAN VCP R7: Voluntary Cleanup Priority Listing

A listing of voluntary cleanup priority sites located on Indian Land located in Region 7.

Date of Government Version: 03/20/2008
Date Data Arrived at EDR: 04/22/2008
Date Made Active in Reports: 05/19/2008
Number of Days to Update: 27

Source: EPA, Region 7
Telephone: 913-551-7365
Last EDR Contact: 04/20/2009
Next Scheduled EDR Contact: 07/20/2009
Data Release Frequency: Varies

State and tribal Brownfields sites

BROWNFIELDS 2: Potential Brownfields Listing

A listing of potential brownfields site locations in the state.

Date of Government Version: 05/22/2017
Date Data Arrived at EDR: 08/03/2017
Date Made Active in Reports: 09/22/2017
Number of Days to Update: 50

Source: Department of Environmental Protection
Telephone: 617-556-1007
Last EDR Contact: 05/04/2018
Next Scheduled EDR Contact: 08/13/2018
Data Release Frequency: Varies

GOVERNMENT RECORDS SEARCHED / DATA CURRENCY TRACKING

BROWNFIELDS: Completed Brownfields Covenants Listing

Under Massachusetts law, M.G.L. c. 21E is the statute that governs the cleanup of releases of oil and/or hazardous material to the environment. The Brownfields Act of 1998 amended M.G.L. c. 21E by establishing significant liability relief and financial incentives to spur the redevelopment of brownfields, while ensuring that the Commonwealth's environmental standards are met. Most brownfields are redeveloped with the benefit of liability protections that operate automatically under M.G.L. c. 21E.

Date of Government Version: 04/05/2017
Date Data Arrived at EDR: 08/03/2017
Date Made Active in Reports: 10/10/2017
Number of Days to Update: 68

Source: Office of the Attorney General
Telephone: 617-963-2423
Last EDR Contact: 05/04/2018
Next Scheduled EDR Contact: 08/13/2018
Data Release Frequency: Annually

ADDITIONAL ENVIRONMENTAL RECORDS

Local Brownfield lists

US BROWNFIELDS: A Listing of Brownfields Sites

Brownfields are real property, the expansion, redevelopment, or reuse of which may be complicated by the presence or potential presence of a hazardous substance, pollutant, or contaminant. Cleaning up and reinvesting in these properties takes development pressures off of undeveloped, open land, and both improves and protects the environment. Assessment, Cleanup and Redevelopment Exchange System (ACRES) stores information reported by EPA Brownfields grant recipients on brownfields properties assessed or cleaned up with grant funding as well as information on Targeted Brownfields Assessments performed by EPA Regions. A listing of ACRES Brownfield sites is obtained from Cleanups in My Community. Cleanups in My Community provides information on Brownfields properties for which information is reported back to EPA, as well as areas served by Brownfields grant programs.

Date of Government Version: 03/19/2018
Date Data Arrived at EDR: 03/21/2018
Date Made Active in Reports: 06/08/2018
Number of Days to Update: 79

Source: Environmental Protection Agency
Telephone: 202-566-2777
Last EDR Contact: 06/20/2018
Next Scheduled EDR Contact: 10/01/2018
Data Release Frequency: Semi-Annually

Local Lists of Landfill / Solid Waste Disposal Sites

INDIAN ODI: Report on the Status of Open Dumps on Indian Lands

Location of open dumps on Indian land.

Date of Government Version: 12/31/1998
Date Data Arrived at EDR: 12/03/2007
Date Made Active in Reports: 01/24/2008
Number of Days to Update: 52

Source: Environmental Protection Agency
Telephone: 703-308-8245
Last EDR Contact: 01/30/2018
Next Scheduled EDR Contact: 05/14/2018
Data Release Frequency: Varies

ODI: Open Dump Inventory

An open dump is defined as a disposal facility that does not comply with one or more of the Part 257 or Part 258 Subtitle D Criteria.

Date of Government Version: 06/30/1985
Date Data Arrived at EDR: 08/09/2004
Date Made Active in Reports: 09/17/2004
Number of Days to Update: 39

Source: Environmental Protection Agency
Telephone: 800-424-9346
Last EDR Contact: 06/09/2004
Next Scheduled EDR Contact: N/A
Data Release Frequency: No Update Planned

DEBRIS REGION 9: Torres Martinez Reservation Illegal Dump Site Locations

A listing of illegal dump sites location on the Torres Martinez Indian Reservation located in eastern Riverside County and northern Imperial County, California.

Date of Government Version: 01/12/2009
Date Data Arrived at EDR: 05/07/2009
Date Made Active in Reports: 09/21/2009
Number of Days to Update: 137

Source: EPA, Region 9
Telephone: 415-947-4219
Last EDR Contact: 04/18/2018
Next Scheduled EDR Contact: 08/06/2018
Data Release Frequency: No Update Planned

GOVERNMENT RECORDS SEARCHED / DATA CURRENCY TRACKING

IHS OPEN DUMPS: Open Dumps on Indian Land

A listing of all open dumps located on Indian Land in the United States.

Date of Government Version: 04/01/2014

Date Data Arrived at EDR: 08/06/2014

Date Made Active in Reports: 01/29/2015

Number of Days to Update: 176

Source: Department of Health & Human Services, Indian Health Service

Telephone: 301-443-1452

Last EDR Contact: 05/04/2018

Next Scheduled EDR Contact: 08/13/2018

Data Release Frequency: Varies

Local Lists of Hazardous waste / Contaminated Sites

US HIST CDL: National Clandestine Laboratory Register

A listing of clandestine drug lab locations that have been removed from the DEAs National Clandestine Laboratory Register.

Date of Government Version: 02/22/2018

Date Data Arrived at EDR: 03/01/2018

Date Made Active in Reports: 05/11/2018

Number of Days to Update: 71

Source: Drug Enforcement Administration

Telephone: 202-307-1000

Last EDR Contact: 05/30/2018

Next Scheduled EDR Contact: 09/10/2018

Data Release Frequency: No Update Planned

US CDL: Clandestine Drug Labs

A listing of clandestine drug lab locations. The U.S. Department of Justice ("the Department") provides this web site as a public service. It contains addresses of some locations where law enforcement agencies reported they found chemicals or other items that indicated the presence of either clandestine drug laboratories or dumpsites. In most cases, the source of the entries is not the Department, and the Department has not verified the entry and does not guarantee its accuracy. Members of the public must verify the accuracy of all entries by, for example, contacting local law enforcement and local health departments.

Date of Government Version: 02/22/2018

Date Data Arrived at EDR: 03/01/2018

Date Made Active in Reports: 05/11/2018

Number of Days to Update: 71

Source: Drug Enforcement Administration

Telephone: 202-307-1000

Last EDR Contact: 05/30/2018

Next Scheduled EDR Contact: 09/10/2018

Data Release Frequency: Quarterly

Local Land Records

LIENS: Liens Information Listing

A listing of environmental liens.

Date of Government Version: 03/07/2018

Date Data Arrived at EDR: 03/09/2018

Date Made Active in Reports: 06/21/2018

Number of Days to Update: 104

Source: Department of Environmental Protection

Telephone: 617-292-5628

Last EDR Contact: 05/17/2018

Next Scheduled EDR Contact: 09/03/2018

Data Release Frequency: Varies

LIENS 2: CERCLA Lien Information

A Federal CERCLA ('Superfund') lien can exist by operation of law at any site or property at which EPA has spent Superfund monies. These monies are spent to investigate and address releases and threatened releases of contamination. CERCLIS provides information as to the identity of these sites and properties.

Date of Government Version: 05/13/2018

Date Data Arrived at EDR: 05/30/2018

Date Made Active in Reports: 06/29/2018

Number of Days to Update: 30

Source: Environmental Protection Agency

Telephone: 202-564-6023

Last EDR Contact: 07/06/2018

Next Scheduled EDR Contact: 08/06/2018

Data Release Frequency: Semi-Annually

Records of Emergency Release Reports

GOVERNMENT RECORDS SEARCHED / DATA CURRENCY TRACKING

HMIRS: Hazardous Materials Information Reporting System

Hazardous Materials Incident Report System. HMIRS contains hazardous material spill incidents reported to DOT.

Date of Government Version: 03/26/2018
Date Data Arrived at EDR: 03/27/2018
Date Made Active in Reports: 06/08/2018
Number of Days to Update: 73

Source: U.S. Department of Transportation
Telephone: 202-366-4555
Last EDR Contact: 03/27/2018
Next Scheduled EDR Contact: 07/09/2018
Data Release Frequency: Quarterly

MA SPILLS: Historical Spill List

The Spills Database was the release notification tracking system for spills that occurred prior to October 1, 1993. This information should be considered to be primarily of historical interest since all of the listed spills have either been cleaned up or assigned new tracking numbers and moved to the Reportable Releases or Sites Transition List databases.

Date of Government Version: 09/30/1993
Date Data Arrived at EDR: 12/03/2003
Date Made Active in Reports: 12/31/2003
Number of Days to Update: 28

Source: Department of Environmental Protection
Telephone: 617-292-5720
Last EDR Contact: 12/03/2003
Next Scheduled EDR Contact: N/A
Data Release Frequency: No Update Planned

RELEASE: Reportable Releases

Contains information on all releases of oil and hazardous materials that have been reported to DEP

Date of Government Version: 02/23/2018
Date Data Arrived at EDR: 04/11/2018
Date Made Active in Reports: 05/23/2018
Number of Days to Update: 42

Source: Department of Environmental Protection
Telephone: 617-292-5990
Last EDR Contact: 04/11/2018
Next Scheduled EDR Contact: 07/23/2018
Data Release Frequency: Quarterly

SPILLS 90: SPILLS90 data from FirstSearch

Spills 90 includes those spill and release records available exclusively from FirstSearch databases. Typically, they may include chemical, oil and/or hazardous substance spills recorded after 1990. Duplicate records that are already included in EDR incident and release records are not included in Spills 90.

Date of Government Version: 12/11/2012
Date Data Arrived at EDR: 01/03/2013
Date Made Active in Reports: 02/08/2013
Number of Days to Update: 36

Source: FirstSearch
Telephone: N/A
Last EDR Contact: 01/03/2013
Next Scheduled EDR Contact: N/A
Data Release Frequency: No Update Planned

SPILLS 80: SPILLS80 data from FirstSearch

Spills 80 includes those spill and release records available from FirstSearch databases prior to 1990. Typically, they may include chemical, oil and/or hazardous substance spills recorded before 1990. Duplicate records that are already included in EDR incident and release records are not included in Spills 80.

Date of Government Version: 03/10/1998
Date Data Arrived at EDR: 01/03/2013
Date Made Active in Reports: 03/05/2013
Number of Days to Update: 61

Source: FirstSearch
Telephone: N/A
Last EDR Contact: 01/03/2013
Next Scheduled EDR Contact: N/A
Data Release Frequency: No Update Planned

Other Ascertainable Records

RCRA NonGen / NLR: RCRA - Non Generators / No Longer Regulated

RCRAInfo is EPA's comprehensive information system, providing access to data supporting the Resource Conservation and Recovery Act (RCRA) of 1976 and the Hazardous and Solid Waste Amendments (HSWA) of 1984. The database includes selective information on sites which generate, transport, store, treat and/or dispose of hazardous waste as defined by the Resource Conservation and Recovery Act (RCRA). Non-Generators do not presently generate hazardous waste.

GOVERNMENT RECORDS SEARCHED / DATA CURRENCY TRACKING

Date of Government Version: 03/01/2018
Date Data Arrived at EDR: 03/28/2018
Date Made Active in Reports: 06/22/2018
Number of Days to Update: 86

Source: Environmental Protection Agency
Telephone: (888) 372-7341
Last EDR Contact: 06/28/2018
Next Scheduled EDR Contact: 10/08/2018
Data Release Frequency: Quarterly

FUDS: Formerly Used Defense Sites

The listing includes locations of Formerly Used Defense Sites properties where the US Army Corps of Engineers is actively working or will take necessary cleanup actions.

Date of Government Version: 01/31/2015
Date Data Arrived at EDR: 07/08/2015
Date Made Active in Reports: 10/13/2015
Number of Days to Update: 97

Source: U.S. Army Corps of Engineers
Telephone: 202-528-4285
Last EDR Contact: 05/25/2018
Next Scheduled EDR Contact: 09/03/2018
Data Release Frequency: Varies

DOD: Department of Defense Sites

This data set consists of federally owned or administered lands, administered by the Department of Defense, that have any area equal to or greater than 640 acres of the United States, Puerto Rico, and the U.S. Virgin Islands.

Date of Government Version: 12/31/2005
Date Data Arrived at EDR: 11/10/2006
Date Made Active in Reports: 01/11/2007
Number of Days to Update: 62

Source: USGS
Telephone: 888-275-8747
Last EDR Contact: 04/13/2018
Next Scheduled EDR Contact: 07/23/2018
Data Release Frequency: Semi-Annually

FEDLAND: Federal and Indian Lands

Federally and Indian administrated lands of the United States. Lands included are administrated by: Army Corps of Engineers, Bureau of Reclamation, National Wild and Scenic River, National Wildlife Refuge, Public Domain Land, Wilderness, Wilderness Study Area, Wildlife Management Area, Bureau of Indian Affairs, Bureau of Land Management, Department of Justice, Forest Service, Fish and Wildlife Service, National Park Service.

Date of Government Version: 12/31/2005
Date Data Arrived at EDR: 02/06/2006
Date Made Active in Reports: 01/11/2007
Number of Days to Update: 339

Source: U.S. Geological Survey
Telephone: 888-275-8747
Last EDR Contact: 04/11/2018
Next Scheduled EDR Contact: 07/23/2018
Data Release Frequency: N/A

SCRD DRYCLEANERS: State Coalition for Remediation of Drycleaners Listing

The State Coalition for Remediation of Drycleaners was established in 1998, with support from the U.S. EPA Office of Superfund Remediation and Technology Innovation. It is comprised of representatives of states with established drycleaner remediation programs. Currently the member states are Alabama, Connecticut, Florida, Illinois, Kansas, Minnesota, Missouri, North Carolina, Oregon, South Carolina, Tennessee, Texas, and Wisconsin.

Date of Government Version: 01/01/2017
Date Data Arrived at EDR: 02/03/2017
Date Made Active in Reports: 04/07/2017
Number of Days to Update: 63

Source: Environmental Protection Agency
Telephone: 615-532-8599
Last EDR Contact: 05/15/2018
Next Scheduled EDR Contact: 08/27/2018
Data Release Frequency: Varies

US FIN ASSUR: Financial Assurance Information

All owners and operators of facilities that treat, store, or dispose of hazardous waste are required to provide proof that they will have sufficient funds to pay for the clean up, closure, and post-closure care of their facilities.

Date of Government Version: 03/01/2018
Date Data Arrived at EDR: 03/27/2018
Date Made Active in Reports: 06/22/2018
Number of Days to Update: 87

Source: Environmental Protection Agency
Telephone: 202-566-1917
Last EDR Contact: 06/27/2018
Next Scheduled EDR Contact: 10/08/2018
Data Release Frequency: Quarterly

GOVERNMENT RECORDS SEARCHED / DATA CURRENCY TRACKING

EPA WATCH LIST: EPA WATCH LIST

EPA maintains a "Watch List" to facilitate dialogue between EPA, state and local environmental agencies on enforcement matters relating to facilities with alleged violations identified as either significant or high priority. Being on the Watch List does not mean that the facility has actually violated the law only that an investigation by EPA or a state or local environmental agency has led those organizations to allege that an unproven violation has in fact occurred. Being on the Watch List does not represent a higher level of concern regarding the alleged violations that were detected, but instead indicates cases requiring additional dialogue between EPA, state and local agencies - primarily because of the length of time the alleged violation has gone unaddressed or unresolved.

Date of Government Version: 08/30/2013	Source: Environmental Protection Agency
Date Data Arrived at EDR: 03/21/2014	Telephone: 617-520-3000
Date Made Active in Reports: 06/17/2014	Last EDR Contact: 05/07/2018
Number of Days to Update: 88	Next Scheduled EDR Contact: 08/20/2018
	Data Release Frequency: Quarterly

2020 COR ACTION: 2020 Corrective Action Program List

The EPA has set ambitious goals for the RCRA Corrective Action program by creating the 2020 Corrective Action Universe. This RCRA cleanup baseline includes facilities expected to need corrective action. The 2020 universe contains a wide variety of sites. Some properties are heavily contaminated while others were contaminated but have since been cleaned up. Still others have not been fully investigated yet, and may require little or no remediation. Inclusion in the 2020 Universe does not necessarily imply failure on the part of a facility to meet its RCRA obligations.

Date of Government Version: 04/22/2013	Source: Environmental Protection Agency
Date Data Arrived at EDR: 03/03/2015	Telephone: 703-308-4044
Date Made Active in Reports: 03/09/2015	Last EDR Contact: 05/08/2018
Number of Days to Update: 6	Next Scheduled EDR Contact: 08/20/2018
	Data Release Frequency: Varies

TSCA: Toxic Substances Control Act

Toxic Substances Control Act. TSCA identifies manufacturers and importers of chemical substances included on the TSCA Chemical Substance Inventory list. It includes data on the production volume of these substances by plant site.

Date of Government Version: 12/31/2016	Source: EPA
Date Data Arrived at EDR: 06/21/2017	Telephone: 202-260-5521
Date Made Active in Reports: 01/05/2018	Last EDR Contact: 06/22/2018
Number of Days to Update: 198	Next Scheduled EDR Contact: 10/01/2018
	Data Release Frequency: Every 4 Years

TRIS: Toxic Chemical Release Inventory System

Toxic Release Inventory System. TRIS identifies facilities which release toxic chemicals to the air, water and land in reportable quantities under SARA Title III Section 313.

Date of Government Version: 12/31/2016	Source: EPA
Date Data Arrived at EDR: 01/10/2018	Telephone: 202-566-0250
Date Made Active in Reports: 01/12/2018	Last EDR Contact: 05/25/2018
Number of Days to Update: 2	Next Scheduled EDR Contact: 09/03/2018
	Data Release Frequency: Annually

SSTS: Section 7 Tracking Systems

Section 7 of the Federal Insecticide, Fungicide and Rodenticide Act, as amended (92 Stat. 829) requires all registered pesticide-producing establishments to submit a report to the Environmental Protection Agency by March 1st each year. Each establishment must report the types and amounts of pesticides, active ingredients and devices being produced, and those having been produced and sold or distributed in the past year.

Date of Government Version: 12/31/2009	Source: EPA
Date Data Arrived at EDR: 12/10/2010	Telephone: 202-564-4203
Date Made Active in Reports: 02/25/2011	Last EDR Contact: 04/09/2018
Number of Days to Update: 77	Next Scheduled EDR Contact: 08/06/2018
	Data Release Frequency: Annually

GOVERNMENT RECORDS SEARCHED / DATA CURRENCY TRACKING

ROD: Records Of Decision

Record of Decision. ROD documents mandate a permanent remedy at an NPL (Superfund) site containing technical and health information to aid in the cleanup.

Date of Government Version: 05/13/2018
Date Data Arrived at EDR: 05/30/2018
Date Made Active in Reports: 06/29/2018
Number of Days to Update: 30

Source: EPA
Telephone: 703-416-0223
Last EDR Contact: 07/06/2018
Next Scheduled EDR Contact: 10/15/2018
Data Release Frequency: Annually

RMP: Risk Management Plans

When Congress passed the Clean Air Act Amendments of 1990, it required EPA to publish regulations and guidance for chemical accident prevention at facilities using extremely hazardous substances. The Risk Management Program Rule (RMP Rule) was written to implement Section 112(r) of these amendments. The rule, which built upon existing industry codes and standards, requires companies of all sizes that use certain flammable and toxic substances to develop a Risk Management Program, which includes a(n): Hazard assessment that details the potential effects of an accidental release, an accident history of the last five years, and an evaluation of worst-case and alternative accidental releases; Prevention program that includes safety precautions and maintenance, monitoring, and employee training measures; and Emergency response program that spells out emergency health care, employee training measures and procedures for informing the public and response agencies (e.g the fire department) should an accident occur.

Date of Government Version: 11/02/2017
Date Data Arrived at EDR: 11/17/2017
Date Made Active in Reports: 12/08/2017
Number of Days to Update: 21

Source: Environmental Protection Agency
Telephone: 202-564-8600
Last EDR Contact: 04/20/2018
Next Scheduled EDR Contact: 08/06/2018
Data Release Frequency: Varies

RAATS: RCRA Administrative Action Tracking System

RCRA Administration Action Tracking System. RAATS contains records based on enforcement actions issued under RCRA pertaining to major violators and includes administrative and civil actions brought by the EPA. For administration actions after September 30, 1995, data entry in the RAATS database was discontinued. EPA will retain a copy of the database for historical records. It was necessary to terminate RAATS because a decrease in agency resources made it impossible to continue to update the information contained in the database.

Date of Government Version: 04/17/1995
Date Data Arrived at EDR: 07/03/1995
Date Made Active in Reports: 08/07/1995
Number of Days to Update: 35

Source: EPA
Telephone: 202-564-4104
Last EDR Contact: 06/02/2008
Next Scheduled EDR Contact: 09/01/2008
Data Release Frequency: No Update Planned

PRP: Potentially Responsible Parties

A listing of verified Potentially Responsible Parties

Date of Government Version: 10/25/2013
Date Data Arrived at EDR: 10/17/2014
Date Made Active in Reports: 10/20/2014
Number of Days to Update: 3

Source: EPA
Telephone: 202-564-6023
Last EDR Contact: 07/06/2018
Next Scheduled EDR Contact: 08/20/2018
Data Release Frequency: Quarterly

PADS: PCB Activity Database System

PCB Activity Database. PADS Identifies generators, transporters, commercial storers and/or brokers and disposers of PCB's who are required to notify the EPA of such activities.

Date of Government Version: 06/01/2017
Date Data Arrived at EDR: 06/09/2017
Date Made Active in Reports: 10/13/2017
Number of Days to Update: 126

Source: EPA
Telephone: 202-566-0500
Last EDR Contact: 04/13/2018
Next Scheduled EDR Contact: 07/23/2018
Data Release Frequency: Annually

GOVERNMENT RECORDS SEARCHED / DATA CURRENCY TRACKING

ICIS: Integrated Compliance Information System

The Integrated Compliance Information System (ICIS) supports the information needs of the national enforcement and compliance program as well as the unique needs of the National Pollutant Discharge Elimination System (NPDES) program.

Date of Government Version: 11/18/2016	Source: Environmental Protection Agency
Date Data Arrived at EDR: 11/23/2016	Telephone: 202-564-2501
Date Made Active in Reports: 02/10/2017	Last EDR Contact: 07/09/2018
Number of Days to Update: 79	Next Scheduled EDR Contact: 10/22/2018
	Data Release Frequency: Quarterly

FTTS: FIFRA/ TSCA Tracking System - FIFRA (Federal Insecticide, Fungicide, & Rodenticide Act)/TSCA (Toxic Substances Control Act)

FTTS tracks administrative cases and pesticide enforcement actions and compliance activities related to FIFRA, TSCA and EPCRA (Emergency Planning and Community Right-to-Know Act). To maintain currency, EDR contacts the Agency on a quarterly basis.

Date of Government Version: 04/09/2009	Source: EPA/Office of Prevention, Pesticides and Toxic Substances
Date Data Arrived at EDR: 04/16/2009	Telephone: 202-566-1667
Date Made Active in Reports: 05/11/2009	Last EDR Contact: 08/18/2017
Number of Days to Update: 25	Next Scheduled EDR Contact: 12/04/2017
	Data Release Frequency: Quarterly

FTTS INSP: FIFRA/ TSCA Tracking System - FIFRA (Federal Insecticide, Fungicide, & Rodenticide Act)/TSCA (Toxic Substances Control Act)

A listing of FIFRA/TSCA Tracking System (FTTS) inspections and enforcements.

Date of Government Version: 04/09/2009	Source: EPA
Date Data Arrived at EDR: 04/16/2009	Telephone: 202-566-1667
Date Made Active in Reports: 05/11/2009	Last EDR Contact: 08/18/2017
Number of Days to Update: 25	Next Scheduled EDR Contact: 12/04/2017
	Data Release Frequency: Quarterly

MLTS: Material Licensing Tracking System

MLTS is maintained by the Nuclear Regulatory Commission and contains a list of approximately 8,100 sites which possess or use radioactive materials and which are subject to NRC licensing requirements. To maintain currency, EDR contacts the Agency on a quarterly basis.

Date of Government Version: 08/30/2016	Source: Nuclear Regulatory Commission
Date Data Arrived at EDR: 09/08/2016	Telephone: 301-415-7169
Date Made Active in Reports: 10/21/2016	Last EDR Contact: 05/03/2018
Number of Days to Update: 43	Next Scheduled EDR Contact: 08/20/2018
	Data Release Frequency: Quarterly

COAL ASH DOE: Steam-Electric Plant Operation Data

A listing of power plants that store ash in surface ponds.

Date of Government Version: 12/31/2005	Source: Department of Energy
Date Data Arrived at EDR: 08/07/2009	Telephone: 202-586-8719
Date Made Active in Reports: 10/22/2009	Last EDR Contact: 06/07/2018
Number of Days to Update: 76	Next Scheduled EDR Contact: 09/17/2018
	Data Release Frequency: Varies

COAL ASH EPA: Coal Combustion Residues Surface Impoundments List

A listing of coal combustion residues surface impoundments with high hazard potential ratings.

Date of Government Version: 07/01/2014	Source: Environmental Protection Agency
Date Data Arrived at EDR: 09/10/2014	Telephone: N/A
Date Made Active in Reports: 10/20/2014	Last EDR Contact: 06/04/2018
Number of Days to Update: 40	Next Scheduled EDR Contact: 09/17/2018
	Data Release Frequency: Varies

GOVERNMENT RECORDS SEARCHED / DATA CURRENCY TRACKING

PCB TRANSFORMER: PCB Transformer Registration Database

The database of PCB transformer registrations that includes all PCB registration submittals.

Date of Government Version: 05/24/2017	Source: Environmental Protection Agency
Date Data Arrived at EDR: 11/30/2017	Telephone: 202-566-0517
Date Made Active in Reports: 12/15/2017	Last EDR Contact: 04/27/2018
Number of Days to Update: 15	Next Scheduled EDR Contact: 08/06/2018
	Data Release Frequency: Varies

RADINFO: Radiation Information Database

The Radiation Information Database (RADINFO) contains information about facilities that are regulated by U.S. Environmental Protection Agency (EPA) regulations for radiation and radioactivity.

Date of Government Version: 04/03/2018	Source: Environmental Protection Agency
Date Data Arrived at EDR: 04/05/2018	Telephone: 202-343-9775
Date Made Active in Reports: 06/29/2018	Last EDR Contact: 07/05/2018
Number of Days to Update: 85	Next Scheduled EDR Contact: 10/15/2018
	Data Release Frequency: Quarterly

HIST FTTS: FIFRA/TSCA Tracking System Administrative Case Listing

A complete administrative case listing from the FIFRA/TSCA Tracking System (FTTS) for all ten EPA regions. The information was obtained from the National Compliance Database (NCDB). NCDB supports the implementation of FIFRA (Federal Insecticide, Fungicide, and Rodenticide Act) and TSCA (Toxic Substances Control Act). Some EPA regions are now closing out records. Because of that, and the fact that some EPA regions are not providing EPA Headquarters with updated records, it was decided to create a HIST FTTS database. It included records that may not be included in the newer FTTS database updates. This database is no longer updated.

Date of Government Version: 10/19/2006	Source: Environmental Protection Agency
Date Data Arrived at EDR: 03/01/2007	Telephone: 202-564-2501
Date Made Active in Reports: 04/10/2007	Last EDR Contact: 12/17/2007
Number of Days to Update: 40	Next Scheduled EDR Contact: 03/17/2008
	Data Release Frequency: No Update Planned

HIST FTTS INSP: FIFRA/TSCA Tracking System Inspection & Enforcement Case Listing

A complete inspection and enforcement case listing from the FIFRA/TSCA Tracking System (FTTS) for all ten EPA regions. The information was obtained from the National Compliance Database (NCDB). NCDB supports the implementation of FIFRA (Federal Insecticide, Fungicide, and Rodenticide Act) and TSCA (Toxic Substances Control Act). Some EPA regions are now closing out records. Because of that, and the fact that some EPA regions are not providing EPA Headquarters with updated records, it was decided to create a HIST FTTS database. It included records that may not be included in the newer FTTS database updates. This database is no longer updated.

Date of Government Version: 10/19/2006	Source: Environmental Protection Agency
Date Data Arrived at EDR: 03/01/2007	Telephone: 202-564-2501
Date Made Active in Reports: 04/10/2007	Last EDR Contact: 12/17/2008
Number of Days to Update: 40	Next Scheduled EDR Contact: 03/17/2008
	Data Release Frequency: No Update Planned

DOT OPS: Incident and Accident Data

Department of Transportation, Office of Pipeline Safety Incident and Accident data.

Date of Government Version: 07/31/2012	Source: Department of Transportation, Office of Pipeline Safety
Date Data Arrived at EDR: 08/07/2012	Telephone: 202-366-4595
Date Made Active in Reports: 09/18/2012	Last EDR Contact: 05/03/2018
Number of Days to Update: 42	Next Scheduled EDR Contact: 08/13/2018
	Data Release Frequency: Varies

CONSENT: Superfund (CERCLA) Consent Decrees

Major legal settlements that establish responsibility and standards for cleanup at NPL (Superfund) sites. Released periodically by United States District Courts after settlement by parties to litigation matters.

GOVERNMENT RECORDS SEARCHED / DATA CURRENCY TRACKING

Date of Government Version: 03/31/2018
Date Data Arrived at EDR: 04/16/2018
Date Made Active in Reports: 06/29/2018
Number of Days to Update: 74

Source: Department of Justice, Consent Decree Library
Telephone: Varies
Last EDR Contact: 07/09/2018
Next Scheduled EDR Contact: 10/01/2018
Data Release Frequency: Varies

BRS: Biennial Reporting System

The Biennial Reporting System is a national system administered by the EPA that collects data on the generation and management of hazardous waste. BRS captures detailed data from two groups: Large Quantity Generators (LQG) and Treatment, Storage, and Disposal Facilities.

Date of Government Version: 12/31/2015
Date Data Arrived at EDR: 02/22/2017
Date Made Active in Reports: 09/28/2017
Number of Days to Update: 218

Source: EPA/NTIS
Telephone: 800-424-9346
Last EDR Contact: 06/28/2018
Next Scheduled EDR Contact: 09/03/2018
Data Release Frequency: Biennially

INDIAN RESERV: Indian Reservations

This map layer portrays Indian administered lands of the United States that have any area equal to or greater than 640 acres.

Date of Government Version: 12/31/2014
Date Data Arrived at EDR: 07/14/2015
Date Made Active in Reports: 01/10/2017
Number of Days to Update: 546

Source: USGS
Telephone: 202-208-3710
Last EDR Contact: 04/11/2018
Next Scheduled EDR Contact: 07/23/2018
Data Release Frequency: Semi-Annually

FUSRAP: Formerly Utilized Sites Remedial Action Program

DOE established the Formerly Utilized Sites Remedial Action Program (FUSRAP) in 1974 to remediate sites where radioactive contamination remained from Manhattan Project and early U.S. Atomic Energy Commission (AEC) operations.

Date of Government Version: 12/23/2016
Date Data Arrived at EDR: 12/27/2016
Date Made Active in Reports: 02/17/2017
Number of Days to Update: 52

Source: Department of Energy
Telephone: 202-586-3559
Last EDR Contact: 05/07/2018
Next Scheduled EDR Contact: 08/20/2018
Data Release Frequency: Varies

UMTRA: Uranium Mill Tailings Sites

Uranium ore was mined by private companies for federal government use in national defense programs. When the mills shut down, large piles of the sand-like material (mill tailings) remain after uranium has been extracted from the ore. Levels of human exposure to radioactive materials from the piles are low; however, in some cases tailings were used as construction materials before the potential health hazards of the tailings were recognized.

Date of Government Version: 06/23/2017
Date Data Arrived at EDR: 10/11/2017
Date Made Active in Reports: 11/03/2017
Number of Days to Update: 23

Source: Department of Energy
Telephone: 505-845-0011
Last EDR Contact: 05/18/2018
Next Scheduled EDR Contact: 09/03/2018
Data Release Frequency: Varies

LEAD SMELTER 1: Lead Smelter Sites

A listing of former lead smelter site locations.

Date of Government Version: 05/13/2018
Date Data Arrived at EDR: 05/30/2018
Date Made Active in Reports: 06/29/2018
Number of Days to Update: 30

Source: Environmental Protection Agency
Telephone: 703-603-8787
Last EDR Contact: 07/06/2018
Next Scheduled EDR Contact: 10/15/2018
Data Release Frequency: Varies

LEAD SMELTER 2: Lead Smelter Sites

A list of several hundred sites in the U.S. where secondary lead smelting was done from 1931 and 1964. These sites may pose a threat to public health through ingestion or inhalation of contaminated soil or dust

GOVERNMENT RECORDS SEARCHED / DATA CURRENCY TRACKING

Date of Government Version: 04/05/2001
Date Data Arrived at EDR: 10/27/2010
Date Made Active in Reports: 12/02/2010
Number of Days to Update: 36

Source: American Journal of Public Health
Telephone: 703-305-6451
Last EDR Contact: 12/02/2009
Next Scheduled EDR Contact: N/A
Data Release Frequency: No Update Planned

US AIRS (AFS): Aerometric Information Retrieval System Facility Subsystem (AFS)

The database is a sub-system of Aerometric Information Retrieval System (AIRS). AFS contains compliance data on air pollution point sources regulated by the U.S. EPA and/or state and local air regulatory agencies. This information comes from source reports by various stationary sources of air pollution, such as electric power plants, steel mills, factories, and universities, and provides information about the air pollutants they produce. Action, air program, air program pollutant, and general level plant data. It is used to track emissions and compliance data from industrial plants.

Date of Government Version: 10/12/2016
Date Data Arrived at EDR: 10/26/2016
Date Made Active in Reports: 02/03/2017
Number of Days to Update: 100

Source: EPA
Telephone: 202-564-2496
Last EDR Contact: 09/26/2017
Next Scheduled EDR Contact: 01/08/2018
Data Release Frequency: Annually

US AIRS MINOR: Air Facility System Data

A listing of minor source facilities.

Date of Government Version: 10/12/2016
Date Data Arrived at EDR: 10/26/2016
Date Made Active in Reports: 02/03/2017
Number of Days to Update: 100

Source: EPA
Telephone: 202-564-2496
Last EDR Contact: 09/26/2017
Next Scheduled EDR Contact: 01/08/2018
Data Release Frequency: Annually

US MINES: Mines Master Index File

Contains all mine identification numbers issued for mines active or opened since 1971. The data also includes violation information.

Date of Government Version: 05/03/2018
Date Data Arrived at EDR: 05/31/2018
Date Made Active in Reports: 06/29/2018
Number of Days to Update: 29

Source: Department of Labor, Mine Safety and Health Administration
Telephone: 303-231-5959
Last EDR Contact: 05/31/2018
Next Scheduled EDR Contact: 09/10/2018
Data Release Frequency: Semi-Annually

US MINES 2: Ferrous and Nonferrous Metal Mines Database Listing

This map layer includes ferrous (ferrous metal mines are facilities that extract ferrous metals, such as iron ore or molybdenum) and nonferrous (Nonferrous metal mines are facilities that extract nonferrous metals, such as gold, silver, copper, zinc, and lead) metal mines in the United States.

Date of Government Version: 12/05/2005
Date Data Arrived at EDR: 02/29/2008
Date Made Active in Reports: 04/18/2008
Number of Days to Update: 49

Source: USGS
Telephone: 703-648-7709
Last EDR Contact: 05/30/2018
Next Scheduled EDR Contact: 09/10/2018
Data Release Frequency: Varies

US MINES 3: Active Mines & Mineral Plants Database Listing

Active Mines and Mineral Processing Plant operations for commodities monitored by the Minerals Information Team of the USGS.

Date of Government Version: 04/14/2011
Date Data Arrived at EDR: 06/08/2011
Date Made Active in Reports: 09/13/2011
Number of Days to Update: 97

Source: USGS
Telephone: 703-648-7709
Last EDR Contact: 05/30/2018
Next Scheduled EDR Contact: 09/10/2018
Data Release Frequency: Varies

GOVERNMENT RECORDS SEARCHED / DATA CURRENCY TRACKING

ABANDONED MINES: Abandoned Mines

An inventory of land and water impacted by past mining (primarily coal mining) is maintained by OSMRE to provide information needed to implement the Surface Mining Control and Reclamation Act of 1977 (SMCRA). The inventory contains information on the location, type, and extent of AML impacts, as well as, information on the cost associated with the reclamation of those problems. The inventory is based upon field surveys by State, Tribal, and OSMRE program officials. It is dynamic to the extent that it is modified as new problems are identified and existing problems are reclaimed.

Date of Government Version: 03/08/2018	Source: Department of Interior
Date Data Arrived at EDR: 03/13/2018	Telephone: 202-208-2609
Date Made Active in Reports: 06/08/2018	Last EDR Contact: 06/20/2018
Number of Days to Update: 87	Next Scheduled EDR Contact: 09/24/2018
	Data Release Frequency: Quarterly

FINDS: Facility Index System/Facility Registry System

Facility Index System. FINDS contains both facility information and 'pointers' to other sources that contain more detail. EDR includes the following FINDS databases in this report: PCS (Permit Compliance System), AIRS (Aerometric Information Retrieval System), DOCKET (Enforcement Docket used to manage and track information on civil judicial enforcement cases for all environmental statutes), FURS (Federal Underground Injection Control), C-DOCKET (Criminal Docket System used to track criminal enforcement actions for all environmental statutes), FFIS (Federal Facilities Information System), STATE (State Environmental Laws and Statutes), and PADS (PCB Activity Data System).

Date of Government Version: 02/21/2018	Source: EPA
Date Data Arrived at EDR: 02/23/2018	Telephone: (617) 918-1111
Date Made Active in Reports: 03/23/2018	Last EDR Contact: 06/06/2018
Number of Days to Update: 28	Next Scheduled EDR Contact: 09/17/2018
	Data Release Frequency: Quarterly

DOCKET HWC: Hazardous Waste Compliance Docket Listing

A complete list of the Federal Agency Hazardous Waste Compliance Docket Facilities.

Date of Government Version: 01/04/2018	Source: Environmental Protection Agency
Date Data Arrived at EDR: 01/19/2018	Telephone: 202-564-0527
Date Made Active in Reports: 04/13/2018	Last EDR Contact: 06/01/2018
Number of Days to Update: 84	Next Scheduled EDR Contact: 09/10/2018
	Data Release Frequency: Varies

ECHO: Enforcement & Compliance History Information

ECHO provides integrated compliance and enforcement information for about 800,000 regulated facilities nationwide.

Date of Government Version: 02/25/2018	Source: Environmental Protection Agency
Date Data Arrived at EDR: 03/17/2018	Telephone: 202-564-2280
Date Made Active in Reports: 06/08/2018	Last EDR Contact: 06/06/2018
Number of Days to Update: 83	Next Scheduled EDR Contact: 09/17/2018
	Data Release Frequency: Quarterly

UXO: Unexploded Ordnance Sites

A listing of unexploded ordnance site locations

Date of Government Version: 09/30/2016	Source: Department of Defense
Date Data Arrived at EDR: 10/31/2017	Telephone: 703-704-1564
Date Made Active in Reports: 01/12/2018	Last EDR Contact: 04/13/2018
Number of Days to Update: 73	Next Scheduled EDR Contact: 07/30/2018
	Data Release Frequency: Varies

FUELS PROGRAM: EPA Fuels Program Registered Listing

This listing includes facilities that are registered under the Part 80 (Code of Federal Regulations) EPA Fuels Programs. All companies now are required to submit new and updated registrations.

GOVERNMENT RECORDS SEARCHED / DATA CURRENCY TRACKING

Date of Government Version: 02/20/2018
Date Data Arrived at EDR: 02/21/2018
Date Made Active in Reports: 03/23/2018
Number of Days to Update: 30

Source: EPA
Telephone: 800-385-6164
Last EDR Contact: 05/23/2018
Next Scheduled EDR Contact: 09/03/2018
Data Release Frequency: Quarterly

AIRS: Permitted Facilities Listing

A listing of Air Quality permit applications.

Date of Government Version: 04/13/2018
Date Data Arrived at EDR: 04/17/2018
Date Made Active in Reports: 06/15/2018
Number of Days to Update: 59

Source: Department of Environmental Protection
Telephone: 617-292-5789
Last EDR Contact: 04/11/2018
Next Scheduled EDR Contact: 07/30/2018
Data Release Frequency: Varies

ASBESTOS: Asbestos Notification Listing

Asbestos sites

Date of Government Version: 06/11/2018
Date Data Arrived at EDR: 06/15/2018
Date Made Active in Reports: 06/29/2018
Number of Days to Update: 14

Source: Department of Environmental Protection
Telephone: 617-292-5982
Last EDR Contact: 05/17/2018
Next Scheduled EDR Contact: 09/03/2018
Data Release Frequency: Varies

DRYCLEANERS: Regulated Drycleaning Facilities

A listing of Department of Environmental Protection regulated drycleaning facilities that use perchloroethylene under the Environmental Results Program.

Date of Government Version: 04/18/2018
Date Data Arrived at EDR: 05/04/2018
Date Made Active in Reports: 05/23/2018
Number of Days to Update: 19

Source: Department of Environmental Protection
Telephone: 617-292-5633
Last EDR Contact: 04/11/2018
Next Scheduled EDR Contact: 07/30/2018
Data Release Frequency: Varies

ENFORCEMENT: Enforcement Action Cases

A listing of enforcement action cases tracked by Department of Environmental Protection programs, including Solid Waste and Hazardous Waste.

Date of Government Version: 04/26/2018
Date Data Arrived at EDR: 05/02/2018
Date Made Active in Reports: 05/23/2018
Number of Days to Update: 21

Source: Department of Environmental Quality
Telephone: 617-292-5979
Last EDR Contact: 04/26/2018
Next Scheduled EDR Contact: 08/13/2018
Data Release Frequency: Varies

Financial Assurance 1: Financial Assurance Information Listing

Information for hazardous waste facilities. Financial assurance is intended to ensure that resources are available to pay for the cost of closure, post-closure care, and corrective measures if the owner or operator of a regulated facility is unable or unwilling to pay.

Date of Government Version: 12/01/2010
Date Data Arrived at EDR: 12/23/2010
Date Made Active in Reports: 02/03/2011
Number of Days to Update: 42

Source: Department of Environmental Protection
Telephone: 617-292-5970
Last EDR Contact: 06/07/2018
Next Scheduled EDR Contact: 09/24/2018
Data Release Frequency: Varies

Financial Assurance 2: Financial Assurance Information Listing

A listing of financial assurance information for underground storage tanks. Financial assurance is intended to ensure that resources are available to pay for the cost of closure, post-closure care, and corrective measures if the owner or operator of a regulated facility is unable or unwilling to pay.

GOVERNMENT RECORDS SEARCHED / DATA CURRENCY TRACKING

Date of Government Version: 10/21/2011
Date Data Arrived at EDR: 10/25/2011
Date Made Active in Reports: 11/18/2011
Number of Days to Update: 24

Source: Office of State Fire Marshal
Telephone: 978-567-3100
Last EDR Contact: 04/11/2018
Next Scheduled EDR Contact: 07/30/2018
Data Release Frequency: Quarterly

Financial Assurance 3: Financial Assurance Information listing

Information for solid waste facilities. Financial assurance is intended to ensure that resources are available to pay for the cost of closure, post-closure care, and corrective measures if the owner or operator of a regulated facility is unable or unwilling to pay

Date of Government Version: 01/16/2018
Date Data Arrived at EDR: 04/17/2018
Date Made Active in Reports: 06/15/2018
Number of Days to Update: 59

Source: Department of Environmental Protection
Telephone: 617-292-5970
Last EDR Contact: 07/05/2018
Next Scheduled EDR Contact: 10/22/2018
Data Release Frequency: Varies

GWDP: Ground Water Discharge Permits

The Ground Water Discharge Permits datalayer (formerly known as Groundwater Discharge Points) is a statewide point dataset containing approximate locations of permitted discharges to groundwater.

Date of Government Version: 01/18/2018
Date Data Arrived at EDR: 05/04/2018
Date Made Active in Reports: 05/23/2018
Number of Days to Update: 19

Source: MassGIS
Telephone: 617-556-1150
Last EDR Contact: 05/04/2018
Next Scheduled EDR Contact: 08/13/2018
Data Release Frequency: Varies

HW GEN: List of Massachusetts Hazardous Waste Generators

Permanent generator identification numbers for all Massachusetts generators of hazardous waste and waste oil that have registered with or notified MassDEP of their hazardous waste activities.

Date of Government Version: 01/23/2018
Date Data Arrived at EDR: 03/27/2018
Date Made Active in Reports: 05/23/2018
Number of Days to Update: 57

Source: Department of Environmental Protection
Telephone: 617-292-5500
Last EDR Contact: 06/27/2018
Next Scheduled EDR Contact: 10/08/2018
Data Release Frequency: Semi-Annually

MERCURY: Mercury Product Recycling Drop-Off Locations Listing

A listing of locations, collecting and recycling for mercury-added products. Mercury is toxic to the human nervous system, as well as fish and animals. Mercury can enter the body either through skin absorption or through inhalation of mercury vapors. At room temperature, small beads of mercury will vaporize.

Date of Government Version: 05/07/2018
Date Data Arrived at EDR: 05/25/2018
Date Made Active in Reports: 06/25/2018
Number of Days to Update: 31

Source: Department of Environmental Protection
Telephone: 617-292-5632
Last EDR Contact: 05/17/2018
Next Scheduled EDR Contact: 09/03/2018
Data Release Frequency: Varies

NPDES: NPDES Permit Listing

Listing of treatment plants in Massachusetts that hold permits to discharge to groundwater.

Date of Government Version: 02/12/2018
Date Data Arrived at EDR: 02/14/2018
Date Made Active in Reports: 04/09/2018
Number of Days to Update: 54

Source: Department of Environmental Protection
Telephone: 508-767-2781
Last EDR Contact: 05/18/2018
Next Scheduled EDR Contact: 05/28/2018
Data Release Frequency: Varies

TIER 2: Tier 2 Information Listing

A listing of facilities which store or manufacture hazardous materials and submit a chemical inventory report

GOVERNMENT RECORDS SEARCHED / DATA CURRENCY TRACKING

Date of Government Version: 12/31/2017
Date Data Arrived at EDR: 05/17/2018
Date Made Active in Reports: 06/29/2018
Number of Days to Update: 43

Source: Massachusetts Emergency Management Agency
Telephone: 508-820-2019
Last EDR Contact: 04/26/2018
Next Scheduled EDR Contact: 07/30/2018
Data Release Frequency: Annually

TSD: TSD Facility

List of Licensed Hazardous Waste Treatment, Storage Disposal Facilities (TSDFs) in Massachusetts.

Date of Government Version: 01/23/2018
Date Data Arrived at EDR: 03/29/2018
Date Made Active in Reports: 06/19/2018
Number of Days to Update: 82

Source: Department of Environmental Protection
Telephone: 617-292-5580
Last EDR Contact: 06/25/2018
Next Scheduled EDR Contact: 10/08/2018
Data Release Frequency: Varies

EDR HIGH RISK HISTORICAL RECORDS

EDR Exclusive Records

EDR MGP: EDR Proprietary Manufactured Gas Plants

The EDR Proprietary Manufactured Gas Plant Database includes records of coal gas plants (manufactured gas plants) compiled by EDR's researchers. Manufactured gas sites were used in the United States from the 1800's to 1950's to produce a gas that could be distributed and used as fuel. These plants used whale oil, rosin, coal, or a mixture of coal, oil, and water that also produced a significant amount of waste. Many of the byproducts of the gas production, such as coal tar (oily waste containing volatile and non-volatile chemicals), sludges, oils and other compounds are potentially hazardous to human health and the environment. The byproduct from this process was frequently disposed of directly at the plant site and can remain or spread slowly, serving as a continuous source of soil and groundwater contamination.

Date of Government Version: N/A
Date Data Arrived at EDR: N/A
Date Made Active in Reports: N/A
Number of Days to Update: N/A

Source: EDR, Inc.
Telephone: N/A
Last EDR Contact: N/A
Next Scheduled EDR Contact: N/A
Data Release Frequency: No Update Planned

EDR Hist Auto: EDR Exclusive Historical Auto Stations

EDR has searched selected national collections of business directories and has collected listings of potential gas station/filling station/service station sites that were available to EDR researchers. EDR's review was limited to those categories of sources that might, in EDR's opinion, include gas station/filling station/service station establishments. The categories reviewed included, but were not limited to gas, gas station, gasoline station, filling station, auto, automobile repair, auto service station, service station, etc. This database falls within a category of information EDR classifies as "High Risk Historical Records", or HRHR. EDR's HRHR effort presents unique and sometimes proprietary data about past sites and operations that typically create environmental concerns, but may not show up in current government records searches.

Date of Government Version: N/A
Date Data Arrived at EDR: N/A
Date Made Active in Reports: N/A
Number of Days to Update: N/A

Source: EDR, Inc.
Telephone: N/A
Last EDR Contact: N/A
Next Scheduled EDR Contact: N/A
Data Release Frequency: Varies

EDR Hist Cleaner: EDR Exclusive Historical Cleaners

EDR has searched selected national collections of business directories and has collected listings of potential dry cleaner sites that were available to EDR researchers. EDR's review was limited to those categories of sources that might, in EDR's opinion, include dry cleaning establishments. The categories reviewed included, but were not limited to dry cleaners, cleaners, laundry, laundromat, cleaning/laundry, wash & dry etc. This database falls within a category of information EDR classifies as "High Risk Historical Records", or HRHR. EDR's HRHR effort presents unique and sometimes proprietary data about past sites and operations that typically create environmental concerns, but may not show up in current government records searches.

GOVERNMENT RECORDS SEARCHED / DATA CURRENCY TRACKING

Date of Government Version: N/A
Date Data Arrived at EDR: N/A
Date Made Active in Reports: N/A
Number of Days to Update: N/A

Source: EDR, Inc.
Telephone: N/A
Last EDR Contact: N/A
Next Scheduled EDR Contact: N/A
Data Release Frequency: Varies

EDR RECOVERED GOVERNMENT ARCHIVES

Exclusive Recovered Govt. Archives

RGA HWS: Recovered Government Archive State Hazardous Waste Facilities List

The EDR Recovered Government Archive State Hazardous Waste database provides a list of SHWS incidents derived from historical databases and includes many records that no longer appear in current government lists. Compiled from Records formerly available from the Department of Environmental Protection in Massachusetts.

Date of Government Version: N/A
Date Data Arrived at EDR: 07/01/2013
Date Made Active in Reports: 12/24/2013
Number of Days to Update: 176

Source: Department of Environmental Protection
Telephone: N/A
Last EDR Contact: 06/01/2012
Next Scheduled EDR Contact: N/A
Data Release Frequency: Varies

RGA LUST: Recovered Government Archive Leaking Underground Storage Tank

The EDR Recovered Government Archive Leaking Underground Storage Tank database provides a list of LUST incidents derived from historical databases and includes many records that no longer appear in current government lists. Compiled from Records formerly available from the Department of Environmental Protection in Massachusetts.

Date of Government Version: N/A
Date Data Arrived at EDR: 07/01/2013
Date Made Active in Reports: 12/24/2013
Number of Days to Update: 176

Source: Department of Environmental Protection
Telephone: N/A
Last EDR Contact: 06/01/2012
Next Scheduled EDR Contact: N/A
Data Release Frequency: Varies

OTHER DATABASE(S)

Depending on the geographic area covered by this report, the data provided in these specialty databases may or may not be complete. For example, the existence of wetlands information data in a specific report does not mean that all wetlands in the area covered by the report are included. Moreover, the absence of any reported wetlands information does not necessarily mean that wetlands do not exist in the area covered by the report.

CT MANIFEST: Hazardous Waste Manifest Data

Facility and manifest data. Manifest is a document that lists and tracks hazardous waste from the generator through transporters to a tsd facility.

Date of Government Version: 01/03/2018
Date Data Arrived at EDR: 02/14/2018
Date Made Active in Reports: 03/22/2018
Number of Days to Update: 36

Source: Department of Energy & Environmental Protection
Telephone: 860-424-3375
Last EDR Contact: 05/18/2018
Next Scheduled EDR Contact: 08/27/2018
Data Release Frequency: No Update Planned

NJ MANIFEST: Manifest Information

Hazardous waste manifest information.

Date of Government Version: 12/31/2016
Date Data Arrived at EDR: 04/11/2017
Date Made Active in Reports: 07/27/2017
Number of Days to Update: 107

Source: Department of Environmental Protection
Telephone: N/A
Last EDR Contact: 04/23/2018
Next Scheduled EDR Contact: 07/23/2018
Data Release Frequency: Annually

GOVERNMENT RECORDS SEARCHED / DATA CURRENCY TRACKING

NY MANIFEST: Facility and Manifest Data

Manifest is a document that lists and tracks hazardous waste from the generator through transporters to a TSD facility.

Date of Government Version: 04/30/2018
Date Data Arrived at EDR: 05/03/2018
Date Made Active in Reports: 06/07/2018
Number of Days to Update: 35

Source: Department of Environmental Conservation
Telephone: 518-402-8651
Last EDR Contact: 05/03/2018
Next Scheduled EDR Contact: 08/13/2018
Data Release Frequency: Quarterly

PA MANIFEST: Manifest Information

Hazardous waste manifest information.

Date of Government Version: 12/31/2016
Date Data Arrived at EDR: 07/25/2017
Date Made Active in Reports: 09/25/2017
Number of Days to Update: 62

Source: Department of Environmental Protection
Telephone: 717-783-8990
Last EDR Contact: 04/12/2018
Next Scheduled EDR Contact: 07/30/2018
Data Release Frequency: Annually

RI MANIFEST: Manifest information

Hazardous waste manifest information

Date of Government Version: 12/31/2017
Date Data Arrived at EDR: 02/23/2018
Date Made Active in Reports: 04/09/2018
Number of Days to Update: 45

Source: Department of Environmental Management
Telephone: 401-222-2797
Last EDR Contact: 05/21/2018
Next Scheduled EDR Contact: 09/03/2018
Data Release Frequency: Annually

VT MANIFEST: Hazardous Waste Manifest Data

Hazardous waste manifest information.

Date of Government Version: 05/16/2018
Date Data Arrived at EDR: 05/23/2018
Date Made Active in Reports: 07/03/2018
Number of Days to Update: 41

Source: Department of Environmental Conservation
Telephone: 802-241-3443
Last EDR Contact: 04/16/2018
Next Scheduled EDR Contact: 07/30/2018
Data Release Frequency: Annually

WI MANIFEST: Manifest Information

Hazardous waste manifest information.

Date of Government Version: 12/31/2017
Date Data Arrived at EDR: 06/15/2018
Date Made Active in Reports: 07/09/2018
Number of Days to Update: 24

Source: Department of Natural Resources
Telephone: N/A
Last EDR Contact: 06/11/2018
Next Scheduled EDR Contact: 09/24/2018
Data Release Frequency: Annually

Oil/Gas Pipelines

Source: PennWell Corporation

Petroleum Bundle (Crude Oil, Refined Products, Petrochemicals, Gas Liquids (LPG/NGL), and Specialty Gases (Miscellaneous)) N = Natural Gas Bundle (Natural Gas, Gas Liquids (LPG/NGL), and Specialty Gases (Miscellaneous)). This map includes information copyrighted by PennWell Corporation. This information is provided on a best effort basis and PennWell Corporation does not guarantee its accuracy nor warrant its fitness for any particular purpose. Such information has been reprinted with the permission of PennWell.

Electric Power Transmission Line Data

Source: PennWell Corporation

This map includes information copyrighted by PennWell Corporation. This information is provided on a best effort basis and PennWell Corporation does not guarantee its accuracy nor warrant its fitness for any particular purpose. Such information has been reprinted with the permission of PennWell.

Sensitive Receptors: There are individuals deemed sensitive receptors due to their fragile immune systems and special sensitivity to environmental discharges. These sensitive receptors typically include the elderly, the sick, and children. While the location of all sensitive receptors cannot be determined, EDR indicates those buildings and facilities - schools, daycares, hospitals, medical centers, and nursing homes - where individuals who are sensitive receptors are likely to be located.

GOVERNMENT RECORDS SEARCHED / DATA CURRENCY TRACKING

AHA Hospitals:

Source: American Hospital Association, Inc.

Telephone: 312-280-5991

The database includes a listing of hospitals based on the American Hospital Association's annual survey of hospitals.

Medical Centers: Provider of Services Listing

Source: Centers for Medicare & Medicaid Services

Telephone: 410-786-3000

A listing of hospitals with Medicare provider number, produced by Centers of Medicare & Medicaid Services, a federal agency within the U.S. Department of Health and Human Services.

Nursing Homes

Source: National Institutes of Health

Telephone: 301-594-6248

Information on Medicare and Medicaid certified nursing homes in the United States.

Public Schools

Source: National Center for Education Statistics

Telephone: 202-502-7300

The National Center for Education Statistics' primary database on elementary and secondary public education in the United States. It is a comprehensive, annual, national statistical database of all public elementary and secondary schools and school districts, which contains data that are comparable across all states.

Private Schools

Source: National Center for Education Statistics

Telephone: 202-502-7300

The National Center for Education Statistics' primary database on private school locations in the United States.

Flood Zone Data: This data was obtained from the Federal Emergency Management Agency (FEMA). It depicts 100-year and 500-year flood zones as defined by FEMA. It includes the National Flood Hazard Layer (NFHL) which incorporates Flood Insurance Rate Map (FIRM) data and Q3 data from FEMA in areas not covered by NFHL.

Source: FEMA

Telephone: 877-336-2627

Date of Government Version: 2003, 2015

NWI: National Wetlands Inventory. This data, available in select counties across the country, was obtained by EDR in 2002, 2005 and 2010 from the U.S. Fish and Wildlife Service.

State Wetlands Data: Wetland Inventory

Source: MassDEP

Telephone: 617-292-5907

Current USGS 7.5 Minute Topographic Map

Source: U.S. Geological Survey

STREET AND ADDRESS INFORMATION

© 2015 TomTom North America, Inc. All rights reserved. This material is proprietary and the subject of copyright protection and other intellectual property rights owned by or licensed to Tele Atlas North America, Inc. The use of this material is subject to the terms of a license agreement. You will be held liable for any unauthorized copying or disclosure of this material.

GEOCHECK[®] - PHYSICAL SETTING SOURCE ADDENDUM

TARGET PROPERTY ADDRESS

FORMER FIRST NATIONAL BANK
5-9 BANK ROW
GREENFIELD, MA 01301

TARGET PROPERTY COORDINATES

Latitude (North):	42.587402 - 42° 35' 14.65"
Longitude (West):	72.60019 - 72° 36' 0.68"
Universal Transverse Mercator:	Zone 18
UTM X (Meters):	696918.7
UTM Y (Meters):	4717575.5
Elevation:	240 ft. above sea level

USGS TOPOGRAPHIC MAP

Target Property Map:	5642694 GREENFIELD, MA
Version Date:	2012

EDR's GeoCheck Physical Setting Source Addendum is provided to assist the environmental professional in forming an opinion about the impact of potential contaminant migration.

Assessment of the impact of contaminant migration generally has two principal investigative components:

1. Groundwater flow direction, and
2. Groundwater flow velocity.

Groundwater flow direction may be impacted by surface topography, hydrology, hydrogeology, characteristics of the soil, and nearby wells. Groundwater flow velocity is generally impacted by the nature of the geologic strata.

GEOCHECK® - PHYSICAL SETTING SOURCE SUMMARY

GROUNDWATER FLOW DIRECTION INFORMATION

Groundwater flow direction for a particular site is best determined by a qualified environmental professional using site-specific well data. If such data is not reasonably ascertainable, it may be necessary to rely on other sources of information, such as surface topographic information, hydrologic information, hydrogeologic data collected on nearby properties, and regional groundwater flow information (from deep aquifers).

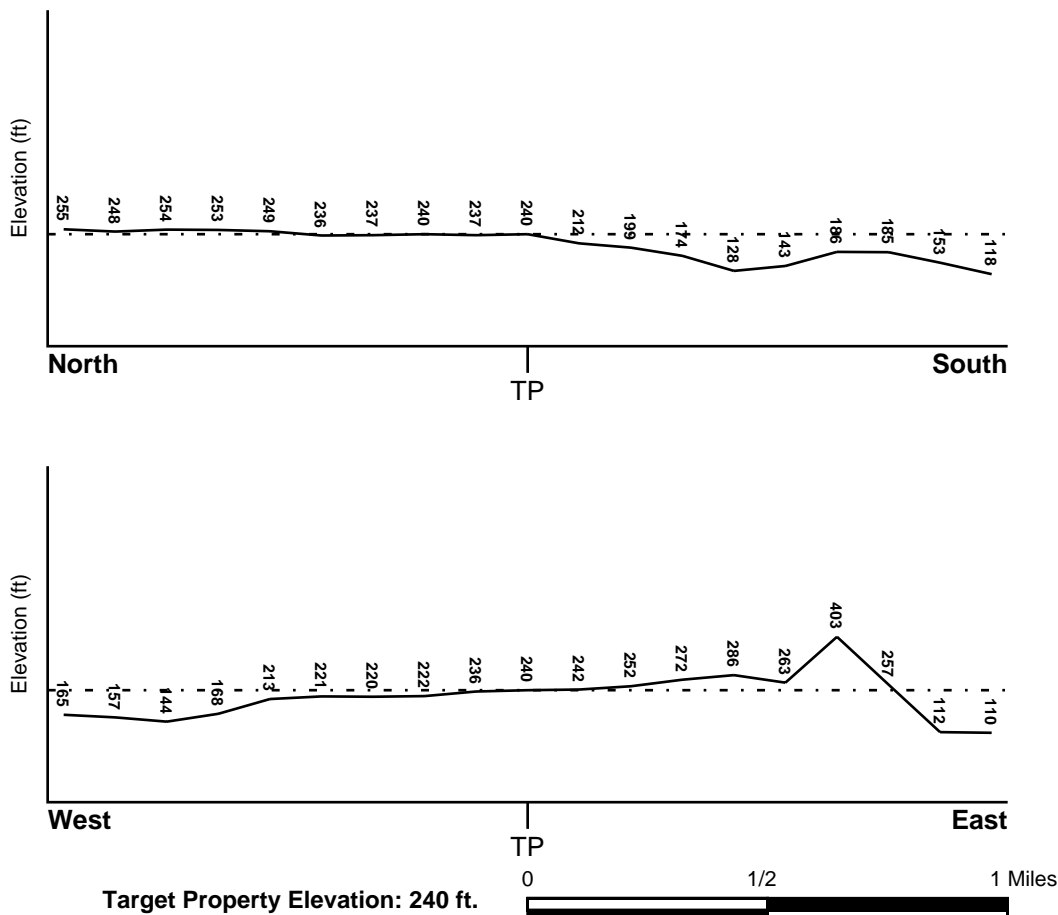
TOPOGRAPHIC INFORMATION

Surface topography may be indicative of the direction of surficial groundwater flow. This information can be used to assist the environmental professional in forming an opinion about the impact of nearby contaminated properties or, should contamination exist on the target property, what downgradient sites might be impacted.

TARGET PROPERTY TOPOGRAPHY

General Topographic Gradient: General SW

SURROUNDING TOPOGRAPHY: ELEVATION PROFILES



Source: Topography has been determined from the USGS 7.5' Digital Elevation Model and should be evaluated on a relative (not an absolute) basis. Relative elevation information between sites of close proximity should be field verified.

GEOCHECK® - PHYSICAL SETTING SOURCE SUMMARY

HYDROLOGIC INFORMATION

Surface water can act as a hydrologic barrier to groundwater flow. Such hydrologic information can be used to assist the environmental professional in forming an opinion about the impact of nearby contaminated properties or, should contamination exist on the target property, what downgradient sites might be impacted.

Refer to the Physical Setting Source Map following this summary for hydrologic information (major waterways and bodies of water).

FEMA FLOOD ZONE

Flood Plain Panel at Target Property

FEMA Source Type

Not Reported

Additional Panels in search area:

FEMA Source Type

Not Reported

NATIONAL WETLAND INVENTORY

NWI Quad at Target Property
GREENFIELD

NWI Electronic
Data Coverage
YES - refer to the Overview Map and Detail Map

HYDROGEOLOGIC INFORMATION

Hydrogeologic information obtained by installation of wells on a specific site can often be an indicator of groundwater flow direction in the immediate area. Such hydrogeologic information can be used to assist the environmental professional in forming an opinion about the impact of nearby contaminated properties or, should contamination exist on the target property, what downgradient sites might be impacted.

AQUIFLOW®

Search Radius: 1.000 Mile.

EDR has developed the AQUIFLOW Information System to provide data on the general direction of groundwater flow at specific points. EDR has reviewed reports submitted by environmental professionals to regulatory authorities at select sites and has extracted the date of the report, groundwater flow direction as determined hydrogeologically, and the depth to water table.

<u>MAP ID</u>	<u>LOCATION FROM TP</u>	<u>GENERAL DIRECTION GROUNDWATER FLOW</u>
13	1/2 - 1 Mile WSW	E
C14	1/2 - 1 Mile NNE	ESE
1G	1/2 - 1 Mile NNE	ESE
2G	1/2 - 1 Mile WSW	E

For additional site information, refer to Physical Setting Source Map Findings.

GEOCHECK® - PHYSICAL SETTING SOURCE SUMMARY

GROUNDWATER FLOW VELOCITY INFORMATION

Groundwater flow velocity information for a particular site is best determined by a qualified environmental professional using site specific geologic and soil strata data. If such data are not reasonably ascertainable, it may be necessary to rely on other sources of information, including geologic age identification, rock stratigraphic unit and soil characteristics data collected on nearby properties and regional soil information. In general, contaminant plumes move more quickly through sandy-gravelly types of soils than silty-clayey types of soils.

GEOLOGIC INFORMATION IN GENERAL AREA OF TARGET PROPERTY

Geologic information can be used by the environmental professional in forming an opinion about the relative speed at which contaminant migration may be occurring.

ROCK STRATIGRAPHIC UNIT

Era: Mesozoic
System: Triassic
Series: Mafic Lava interbedded in Triassic Newark Group
Code: Trv (decoded above as Era, System & Series)

GEOLOGIC AGE IDENTIFICATION

Category: Volcanic Rocks

Geologic Age and Rock Stratigraphic Unit Source: P.G. Schruben, R.E. Arndt and W.J. Bawiec, Geology of the Conterminous U.S. at 1:2,500,000 Scale - a digital representation of the 1974 P.B. King and H.M. Beikman Map, USGS Digital Data Series DDS - 11 (1994).

DOMINANT SOIL COMPOSITION IN GENERAL AREA OF TARGET PROPERTY

The U.S. Department of Agriculture's (USDA) Soil Conservation Service (SCS) leads the National Cooperative Soil Survey (NCSS) and is responsible for collecting, storing, maintaining and distributing soil survey information for privately owned lands in the United States. A soil map in a soil survey is a representation of soil patterns in a landscape. Soil maps for STATSGO are compiled by generalizing more detailed (SSURGO) soil survey maps. The following information is based on Soil Conservation Service STATSGO data.

Soil Component Name: WINDSOR

Soil Surface Texture: loamy sand

Hydrologic Group: Class A - High infiltration rates. Soils are deep, well drained to excessively drained sands and gravels.

Soil Drainage Class: Excessively. Soils have very high and high hydraulic conductivity and low water holding capacity. Depth to water table is more than 6 feet.

Hydric Status: Soil does not meet the requirements for a hydric soil.

Corrosion Potential - Uncoated Steel: LOW

Depth to Bedrock Min: > 60 inches

Depth to Bedrock Max: > 60 inches

GEOCHECK® - PHYSICAL SETTING SOURCE SUMMARY

Soil Layer Information							
Layer	Boundary		Soil Texture Class	Classification		Permeability Rate (in/hr)	Soil Reaction (pH)
	Upper	Lower		AASHTO Group	Unified Soil		
1	0 inches	2 inches	loamy sand	Granular materials (35 pct. or less passing No. 200), Stone Fragments, Gravel and Sand.	COARSE-GRAINED SOILS, Sands, Sands with fines, Silty Sand.	Max: 20.00 Min: 6.00	Max: 6.00 Min: 4.50
2	2 inches	20 inches	loamy sand	Granular materials (35 pct. or less passing No. 200), Stone Fragments, Gravel and Sand.	COARSE-GRAINED SOILS, Sands, Sands with fines, Silty Sand.	Max: 20.00 Min: 6.00	Max: 6.00 Min: 4.50
3	20 inches	65 inches	sand	Granular materials (35 pct. or less passing No. 200), Stone Fragments, Gravel and Sand.	COARSE-GRAINED SOILS, Sands, Sands with fines, Silty Sand.	Max: 20.00 Min: 6.00	Max: 6.50 Min: 4.50

OTHER SOIL TYPES IN AREA

Based on Soil Conservation Service STATSGO data, the following additional subordinant soil types may appear within the general area of target property.

Soil Surface Textures: gravelly - sandy loam
fine sandy loam
muck
loamy fine sand
extremely gravelly - sand
silt loam
mucky - loamy sand

Surficial Soil Types: gravelly - sandy loam
fine sandy loam
muck
loamy fine sand
extremely gravelly - sand
silt loam
mucky - loamy sand

Shallow Soil Types: loamy coarse sand
loamy sand
silt loam

Deeper Soil Types: stratified
sapric material

GEOCHECK® - PHYSICAL SETTING SOURCE SUMMARY

extremely gravelly - sand
coarse sand
silt loam

LOCAL / REGIONAL WATER AGENCY RECORDS

EDR Local/Regional Water Agency records provide water well information to assist the environmental professional in assessing sources that may impact ground water flow direction, and in forming an opinion about the impact of contaminant migration on nearby drinking water wells.

WELL SEARCH DISTANCE INFORMATION

<u>DATABASE</u>	<u>SEARCH DISTANCE (miles)</u>
Federal USGS	1.000
Federal FRDS PWS	Nearest PWS within 1 mile
State Database	1.000

FEDERAL USGS WELL INFORMATION

<u>MAP ID</u>	<u>WELL ID</u>	<u>LOCATION FROM TP</u>
1	USGS40000478064	1/8 - 1/4 Mile West
2	USGS40000478161	1/4 - 1/2 Mile NNE
3	USGS40000477990	1/4 - 1/2 Mile SW
A4	USGS40000478059	1/4 - 1/2 Mile West
A5	USGS40000478065	1/4 - 1/2 Mile West
6	USGS40000478223	1/2 - 1 Mile NE
7	USGS40000477881	1/2 - 1 Mile South
B8	USGS40000478030	1/2 - 1 Mile West
B9	USGS40000478024	1/2 - 1 Mile WSW
B10	USGS40000478020	1/2 - 1 Mile WSW
11	USGS40000478021	1/2 - 1 Mile WSW
12	USGS40000478349	1/2 - 1 Mile NNE
D15	USGS40000478184	1/2 - 1 Mile WNW
16	USGS40000478083	1/2 - 1 Mile West
18	USGS40000478422	1/2 - 1 Mile NNW
19	USGS40000477815	1/2 - 1 Mile SSW
D20	USGS40000478195	1/2 - 1 Mile WNW

FEDERAL FRDS PUBLIC WATER SUPPLY SYSTEM INFORMATION

<u>MAP ID</u>	<u>WELL ID</u>	<u>LOCATION FROM TP</u>
No PWS System Found		

Note: PWS System location is not always the same as well location.

STATE DATABASE WELL INFORMATION

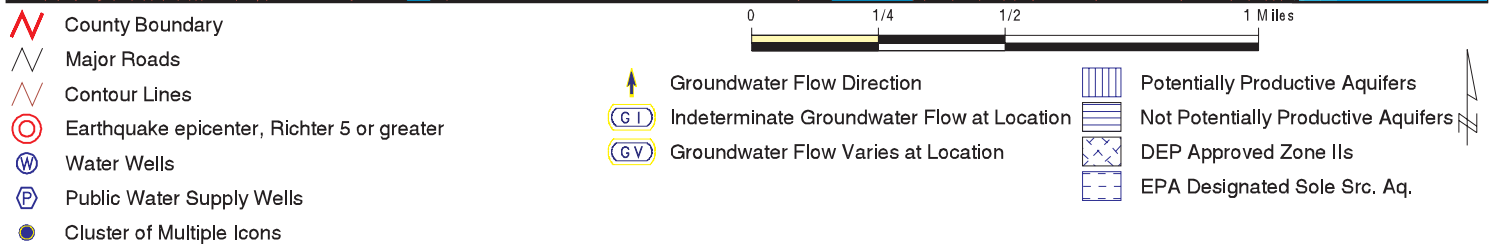
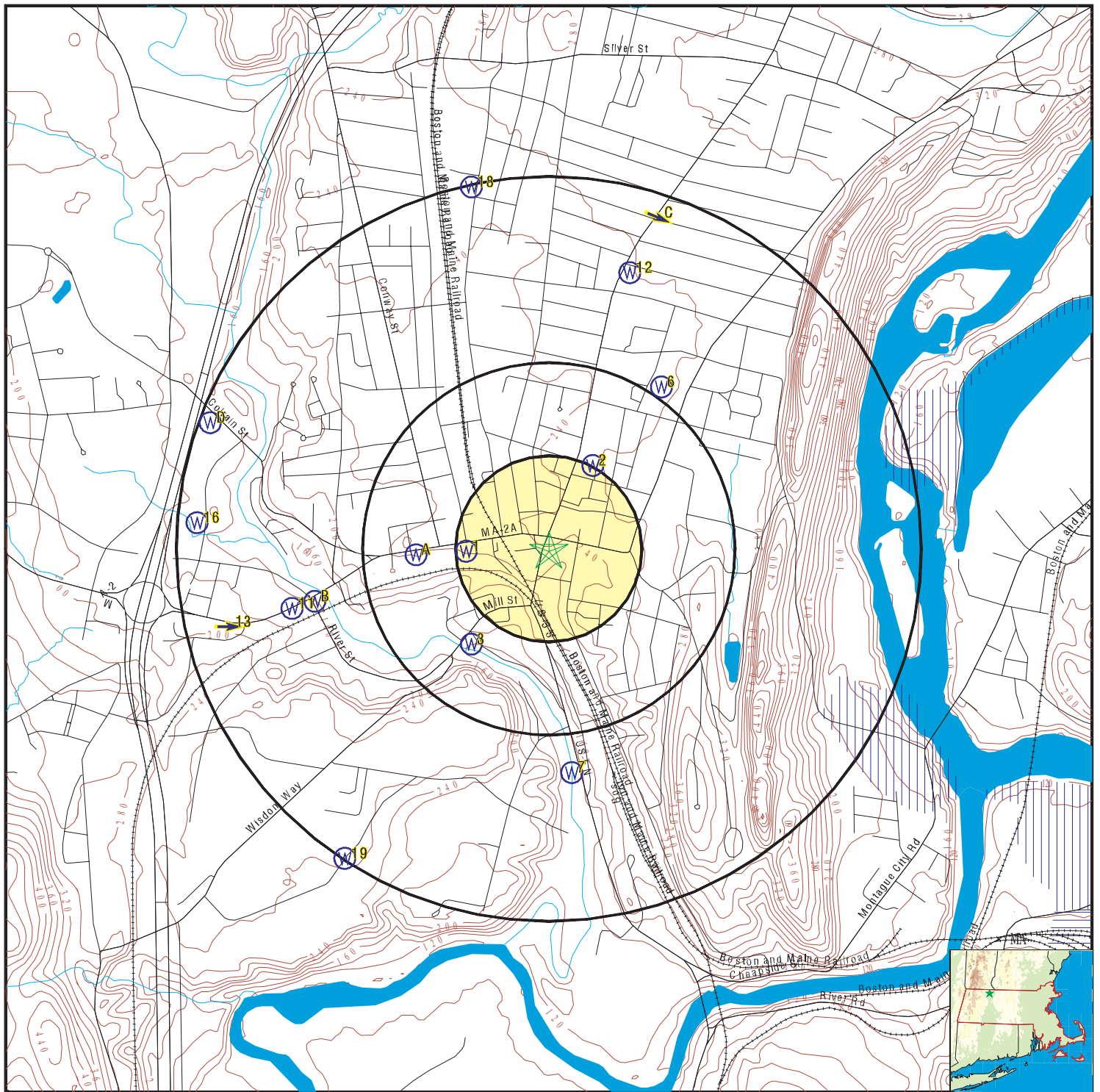
<u>MAP ID</u>	<u>WELL ID</u>	<u>LOCATION FROM TP</u>
---------------	----------------	-----------------------------

GEOCHECK® - PHYSICAL SETTING SOURCE SUMMARY

STATE DATABASE WELL INFORMATION

MAP ID	WELL ID	LOCATION FROM TP
C17	MA80000000000271	1/2 - 1 Mile NNE

PHYSICAL SETTING SOURCE MAP - 05358646.2r



SITE NAME: Former First National Bank
 ADDRESS: 5-9 Bank Row
 Greenfield MA 01301
 LAT/LONG: 42.587402 / 72.60019

CLIENT: Tighe & Bond
 CONTACT: Sarah Rathay
 INQUIRY #: 05358646.2r
 DATE: July 11, 2018 4:50 pm

GEOCHECK® - PHYSICAL SETTING SOURCE MAP FINDINGS

Map ID
Direction
Distance
Elevation

Database EDR ID Number

1

West
1/8 - 1/4 Mile
Lower

FED USGS USGS40000478064

Org. Identifier:	USGS-MA		
Formal name:	USGS Massachusetts Water Science Center		
Monloc Identifier:	USGS-423514072361801		
Monloc name:	MA-GRW 84		
Monloc type:	Well		
Monloc desc:	155 MAIN ST		
Huc code:	01080203	Drainagearea value:	Not Reported
Drainagearea Units:	Not Reported	Contrib drainagearea:	Not Reported
Contrib drainagearea units:	Not Reported	Latitude:	42.5873079
Longitude:	-72.604534	Sourcemap scale:	25000
Horiz Acc measure:	1	Horiz Acc measure units:	seconds
Horiz Collection method:	Interpolated from map		
Horiz coord refs:	NAD83	Vert measure val:	230
Vert measure units:	feet	Vertacc measure val:	5
Vert accmeasure units:	feet		
Vertcollection method:	Interpolated from topographic map		
Vert coord refs:	NGVD29	Countrycode:	US
Aquifername:	Sand and gravel aquifers (glaciated regions)		
Formation type:	Stratified Deposits, Undifferentiated		
Aquifer type:	Not Reported		
Construction date:	19880310	Welldepth:	25
Welldepth units:	ft	Wellholedepth:	25
Wellholedepth units:	ft		

Ground-water levels, Number of Measurements: 0

2

NNE
1/4 - 1/2 Mile
Higher

FED USGS USGS40000478161

Org. Identifier:	USGS-MA		
Formal name:	USGS Massachusetts Water Science Center		
Monloc Identifier:	USGS-423526072355401		
Monloc name:	MA-GRW 83		
Monloc type:	Well		
Monloc desc:	11 CHURCH ST.		
Huc code:	01080203	Drainagearea value:	Not Reported
Drainagearea Units:	Not Reported	Contrib drainagearea:	Not Reported
Contrib drainagearea units:	Not Reported	Latitude:	42.5906412
Longitude:	-72.5978672	Sourcemap scale:	25000
Horiz Acc measure:	1	Horiz Acc measure units:	seconds
Horiz Collection method:	Interpolated from map		
Horiz coord refs:	NAD83	Vert measure val:	230
Vert measure units:	feet	Vertacc measure val:	5
Vert accmeasure units:	feet		
Vertcollection method:	Interpolated from topographic map		
Vert coord refs:	NGVD29	Countrycode:	US
Aquifername:	Not Reported		
Formation type:	Not Reported		

GEOCHECK® - PHYSICAL SETTING SOURCE MAP FINDINGS

Aquifer type:	Not Reported	Welldepth:	27
Construction date:	19890302	Wellholeddepth:	27
Welldepth units:	ft		
Wellholeddepth units:	ft		

Ground-water levels, Number of Measurements: 1

Date	Feet below Surface	Feet to Sealevel
1989-03-02	12.00	

3
SW
1/4 - 1/2 Mile
Lower

FED USGS USGS40000477990

Org. Identifier:	USGS-MA		
Formal name:	USGS Massachusetts Water Science Center		
Monloc Identifier:	USGS-423501072361701		
Monloc name:	MA-GRW 94		
Monloc type:	Well		
Monloc desc:	MEADE ST/MILL ST		
Huc code:	01080203	Drainagearea value:	Not Reported
Drainagearea Units:	Not Reported	Contrib drainagearea:	Not Reported
Contrib drainagearea units:	Not Reported	Latitude:	42.5836969
Longitude:	-72.6042562	Sourcemap scale:	25000
Horiz Acc measure:	1	Horiz Acc measure units:	seconds
Horiz Collection method:	Interpolated from map		
Horiz coord refs:	NAD83	Vert measure val:	150
Vert measure units:	feet	Vertacc measure val:	5
Vert accmeasure units:	feet		
Vertcollection method:	Interpolated from topographic map		
Vert coord refs:	NGVD29	Countrycode:	US
Aquifername:	Sand and gravel aquifers (glaciated regions)		
Formation type:	Stratified Deposits, Undifferentiated		
Aquifer type:	Unconfined single aquifer		
Construction date:	19900615	Welldepth:	28.2
Welldepth units:	ft	Wellholeddepth:	28.2
Wellholeddepth units:	ft		

Ground-water levels, Number of Measurements: 1

Date	Feet below Surface	Feet to Sealevel
1990-06-15	4.5	

A4
West
1/4 - 1/2 Mile
Lower

FED USGS USGS40000478059

Org. Identifier:	USGS-MA		
Formal name:	USGS Massachusetts Water Science Center		
Monloc Identifier:	USGS-423513072362701		
Monloc name:	MA-GRW 85		
Monloc type:	Well		
Monloc desc:	63-69 MAIN ST.		
Huc code:	01080203	Drainagearea value:	Not Reported
Drainagearea Units:	Not Reported	Contrib drainagearea:	Not Reported
Contrib drainagearea units:	Not Reported	Latitude:	42.5870301
Longitude:	-72.607034	Sourcemap scale:	25000

GEOCHECK® - PHYSICAL SETTING SOURCE MAP FINDINGS

Horiz Acc measure:	1	Horiz Acc measure units:	seconds
Horiz Collection method:	Interpolated from map		
Horiz coord refsys:	NAD83	Vert measure val:	230
Vert measure units:	feet	Vertacc measure val:	5
Vert accmeasure units:	feet		
Vertcollection method:	Interpolated from topographic map		
Vert coord refsys:	NGVD29	Countrycode:	US
Aquifername:	Sand and gravel aquifers (glaciated regions)		
Formation type:	Stratified Deposits, Undifferentiated		
Aquifer type:	Not Reported		
Construction date:	19900524	Welldepth:	30
Welldepth units:	ft	Wellholedepth:	30
Wellholedepth units:	ft		

Ground-water levels, Number of Measurements: 1

Date	Feet below Surface	Feet to Sealevel

1990-05-24	25.0	

A5
West
1/4 - 1/2 Mile
Lower

FED USGS USGS40000478065

Org. Identifier:	USGS-MA		
Formal name:	USGS Massachusetts Water Science Center		
Monloc Identifier:	USGS-423514072362801		
Monloc name:	MA-GRW 88		
Monloc type:	Well		
Monloc desc:	Not Reported		
Huc code:	01080203	Drainagearea value:	Not Reported
Drainagearea Units:	Not Reported	Contrib drainagearea:	Not Reported
Contrib drainagearea units:	Not Reported	Latitude:	42.5873079
Longitude:	-72.6073118	Sourcemap scale:	25000
Horiz Acc measure:	1	Horiz Acc measure units:	seconds
Horiz Collection method:	Interpolated from map		
Horiz coord refsys:	NAD83	Vert measure val:	170
Vert measure units:	feet	Vertacc measure val:	5
Vert accmeasure units:	feet		
Vertcollection method:	Interpolated from topographic map		
Vert coord refsys:	NGVD29	Countrycode:	US
Aquifername:	Sand and gravel aquifers (glaciated regions)		
Formation type:	Stratified Deposits, Undifferentiated		
Aquifer type:	Unconfined single aquifer		
Construction date:	19880623	Welldepth:	15
Welldepth units:	ft	Wellholedepth:	17
Wellholedepth units:	ft		

Ground-water levels, Number of Measurements: 1

Date	Feet below Surface	Feet to Sealevel

1988-06-23	12.0	

6
NE
1/2 - 1 Mile
Higher

FED USGS USGS40000478223

GEOCHECK® - PHYSICAL SETTING SOURCE MAP FINDINGS

Org. Identifier:	USGS-MA		
Formal name:	USGS Massachusetts Water Science Center		
Monloc Identifier:	USGS-423537072354101		
Monloc name:	MA-GRW 90		
Monloc type:	Well		
Monloc desc:	SANDERSON ST		
Huc code:	01080203	Drainagearea value:	Not Reported
Drainagearea Units:	Not Reported	Contrib drainagearea:	Not Reported
Contrib drainagearea units:	Not Reported	Latitude:	42.5936967
Longitude:	-72.5942561	Sourcemap scale:	25000
Horiz Acc measure:	1	Horiz Acc measure units:	seconds
Horiz Collection method:	Interpolated from map		
Horiz coord refsys:	NAD83	Vert measure val:	250
Vert measure units:	feet	Vertacc measure val:	5
Vert accmeasure units:	feet		
Vertcollection method:	Interpolated from topographic map		
Vert coord refsys:	NGVD29	Countrycode:	US
Aquifername:	Sand and gravel aquifers (glaciated regions)		
Formation type:	Stratified Deposits, Undifferentiated		
Aquifer type:	Not Reported		
Construction date:	19860501	Welldepth:	12.25
Welldepth units:	ft	Wellholedepth:	16.5
Wellholedepth units:	ft		

Ground-water levels, Number of Measurements: 1

Date	Feet below Surface	Feet to Sealevel

1986-05-01	7.50	

7

South
1/2 - 1 Mile
Lower

FED USGS

USGS40000477881

Org. Identifier:	USGS-MA		
Formal name:	USGS Massachusetts Water Science Center		
Monloc Identifier:	USGS-423443072355801		
Monloc name:	MA-GRW 91		
Monloc type:	Well		
Monloc desc:	MERIDIAN ST		
Huc code:	01080203	Drainagearea value:	Not Reported
Drainagearea Units:	Not Reported	Contrib drainagearea:	Not Reported
Contrib drainagearea units:	Not Reported	Latitude:	42.578697
Longitude:	-72.5989783	Sourcemap scale:	25000
Horiz Acc measure:	1	Horiz Acc measure units:	seconds
Horiz Collection method:	Interpolated from map		
Horiz coord refsys:	NAD83	Vert measure val:	150
Vert measure units:	feet	Vertacc measure val:	5
Vert accmeasure units:	feet		
Vertcollection method:	Interpolated from topographic map		
Vert coord refsys:	NGVD29	Countrycode:	US
Aquifername:	Sand and gravel aquifers (glaciated regions)		
Formation type:	Stratified Deposits, Undifferentiated		

GEOCHECK® - PHYSICAL SETTING SOURCE MAP FINDINGS

Aquifer type: Unconfined single aquifer
Construction date: 19860702
Welldepth units: ft
Wellholeddepth units: ft
Welldepth: 20
Wellholeddepth: 21.5

Ground-water levels, Number of Measurements: 1

Date	Feet below Surface	Feet to Sealevel
1986-07-02	9.00	

B8
West
1/2 - 1 Mile
Lower

FED USGS USGS40000478030

Org. Identifier: USGS-MA
Formal name: USGS Massachusetts Water Science Center
Monloc Identifier: USGS-423508072364601
Monloc name: MA-GRB 8
Monloc type: Well
Monloc desc: Not Reported
Huc code: 01080203
Drainagearea Units: Not Reported
Contrib drainagearea units: Not Reported
Longitude: -72.6123119
Horiz Acc measure: 1
Horiz Collection method: Interpolated from map
Horiz coord refsys: NAD83
Vert measure units: feet
Vert accmeasure units: feet
Vertcollection method: Level or other surveying method
Vert coord refsys: NGVD29
Aquifername: Not Reported
Formation type: Not Reported
Aquifer type: Not Reported
Construction date: 1955
Welldepth units: ft
Wellholeddepth units: Not Reported
Drainagearea value: Not Reported
Contrib drainagearea: Not Reported
Latitude: 42.5856412
Sourcemap scale: Not Reported
Horiz Acc measure units: seconds
Vert measure val: 168.00
Vertacc measure val: .5
Countrycode: US
Welldepth: 28
Wellholeddepth: Not Reported

Ground-water levels, Number of Measurements: 1

Date	Feet below Surface	Feet to Sealevel
1955-04-01	21.00	

B9
WSW
1/2 - 1 Mile
Lower

FED USGS USGS40000478024

Org. Identifier: USGS-MA
Formal name: USGS Massachusetts Water Science Center
Monloc Identifier: USGS-423507072364701
Monloc name: MA-GRB 7
Monloc type: Well
Monloc desc: Not Reported
Huc code: 01080201
Drainagearea Units: Not Reported
Contrib drainagearea units: Not Reported
Longitude: -72.6125897
Drainagearea value: Not Reported
Contrib drainagearea: Not Reported
Latitude: 42.5853635
Sourcemap scale: Not Reported

GEOCHECK® - PHYSICAL SETTING SOURCE MAP FINDINGS

Horiz Acc measure:	1	Horiz Acc measure units:	seconds
Horiz Collection method:	Interpolated from map		
Horiz coord refs:	NAD83	Vert measure val:	154.00
Vert measure units:	feet	Vertacc measure val:	.5
Vert accmeasure units:	feet		
Vertcollection method:	Level or other surveying method		
Vert coord refs:	NGVD29	Countrycode:	US
Aquifername:	Sand and gravel aquifers (glaciated regions)		
Formation type:	Not Reported		
Aquifer type:	Not Reported		
Construction date:	1955	Welldepth:	50
Welldepth units:	ft	Wellholedepth:	Not Reported
Wellholedepth units:	Not Reported		

Ground-water levels, Number of Measurements: 1

Date	Feet below Surface	Feet to Sealevel
1955-04-01	8.00	

B10
WSW
1/2 - 1 Mile
Lower

FED USGS USGS40000478020

Org. Identifier:	USGS-MA		
Formal name:	USGS Massachusetts Water Science Center		
Monloc Identifier:	USGS-423506072364701		
Monloc name:	MA-GRW 82		
Monloc type:	Well		
Monloc desc:	60 MOHAWK TRAIL		
Huc code:	01080203	Drainagearea value:	Not Reported
Drainagearea Units:	Not Reported	Contrib drainagearea:	Not Reported
Contrib drainagearea units:	Not Reported	Latitude:	42.5850857
Longitude:	-72.6125897	Sourcemap scale:	25000
Horiz Acc measure:	1	Horiz Acc measure units:	seconds
Horiz Collection method:	Interpolated from map		
Horiz coord refs:	NAD83	Vert measure val:	240
Vert measure units:	feet	Vertacc measure val:	5
Vert accmeasure units:	feet		
Vertcollection method:	Interpolated from topographic map		
Vert coord refs:	NGVD29	Countrycode:	US
Aquifername:	Sand and gravel aquifers (glaciated regions)		
Formation type:	Stratified Deposits, Undifferentiated		
Aquifer type:	Not Reported		
Construction date:	19910801	Welldepth:	13
Welldepth units:	ft	Wellholedepth:	13
Wellholedepth units:	ft		

Ground-water levels, Number of Measurements: 1

Date	Feet below Surface	Feet to Sealevel
1991-08-01	5.50	

11
WSW
1/2 - 1 Mile
Lower

FED USGS USGS40000478021

GEOCHECK® - PHYSICAL SETTING SOURCE MAP FINDINGS

Org. Identifier:	USGS-MA		
Formal name:	USGS Massachusetts Water Science Center		
Monloc Identifier:	USGS-423506072365101		
Monloc name:	MA-GRW 92		
Monloc type:	Well		
Monloc desc:	NEWTON ST		
Huc code:	01080203	Drainagearea value:	Not Reported
Drainagearea Units:	Not Reported	Contrib drainagearea:	Not Reported
Contrib drainagearea units:	Not Reported	Latitude:	42.5850857
Longitude:	-72.6137008	Sourcemap scale:	25000
Horiz Acc measure:	1	Horiz Acc measure units:	seconds
Horiz Collection method:	Interpolated from map		
Horiz coord refsys:	NAD83	Vert measure val:	130
Vert measure units:	feet	Vertacc measure val:	5
Vert accmeasure units:	feet		
Vertcollection method:	Interpolated from topographic map		
Vert coord refsys:	NGVD29	Countrycode:	US
Aquifername:	Sand and gravel aquifers (glaciated regions)		
Formation type:	Stratified Deposits, Undifferentiated		
Aquifer type:	Unconfined single aquifer		
Construction date:	19920219	Welldepth:	16
Welldepth units:	ft	Wellholedepth:	17
Wellholedepth units:	ft		

Ground-water levels, Number of Measurements: 1

Date	Feet below Surface	Feet to Sealevel
1992-02-19	9.90	

12
NNE
1/2 - 1 Mile
Higher

FED USGS USGS40000478349

Org. Identifier:	USGS-MA		
Formal name:	USGS Massachusetts Water Science Center		
Monloc Identifier:	USGS-423553072354701		
Monloc name:	MA-GRW 81		
Monloc type:	Well		
Monloc desc:	245 FEDERAL ST.		
Huc code:	01080203	Drainagearea value:	Not Reported
Drainagearea Units:	Not Reported	Contrib drainagearea:	Not Reported
Contrib drainagearea units:	Not Reported	Latitude:	42.5981411
Longitude:	-72.5959228	Sourcemap scale:	25000
Horiz Acc measure:	1	Horiz Acc measure units:	seconds
Horiz Collection method:	Interpolated from map		
Horiz coord refsys:	NAD83	Vert measure val:	240
Vert measure units:	feet	Vertacc measure val:	5
Vert accmeasure units:	feet		
Vertcollection method:	Interpolated from topographic map		
Vert coord refsys:	NGVD29	Countrycode:	US
Aquifername:	Sand and gravel aquifers (glaciated regions)		
Formation type:	Stratified Deposits, Undifferentiated		

GEOCHECK® - PHYSICAL SETTING SOURCE MAP FINDINGS

Aquifer type:	Not Reported	Welldepth:	15
Construction date:	19910529	Wellholeddepth:	17
Welldepth units:	ft		
Wellholeddepth units:	ft		

Ground-water levels, Number of Measurements: 1

Date	Feet below Surface	Feet to Sealevel

1991-05-29	8.49	

13 WSW 1/2 - 1 Mile Lower	Site ID: 1-0000713 Groundwater Flow: E Shallowest Water Table Depth: 5 Deepest Water Table Depth: 7 Date: 10/1989	AQUIFLOW 2516
--	---	-------------------------

C14 NNE 1/2 - 1 Mile Higher	Site ID: 1-0000891 Groundwater Flow: ESE Shallowest Water Table Depth: 6.29 Deepest Water Table Depth: 8.68 Date: 7/18/1991	AQUIFLOW 2515
--	---	-------------------------

D15 WNW 1/2 - 1 Mile Lower		FED USGS USGS40000478184
---	--	------------------------------------

Org. Identifier: USGS-MA Formal name: USGS Massachusetts Water Science Center Monloc Identifier: USGS-423531072370501 Monloc name: MA-GRR 4 Monloc type: Well Monloc desc: Not Reported Huc code: 01080203 Drainagearea Units: Not Reported Contrib drainagearea units: Not Reported Longitude: -72.6175898 Horiz Acc measure: 1 Horiz Collection method: Interpolated from map Horiz coord refsys: NAD83 Vert measure units: feet Vert accmeasure units: feet Vertcollection method: Level or other surveying method Vert coord refsys: NGVD29 Aquifername: Not Reported Formation type: Not Reported Aquifer type: Not Reported Construction date: Not Reported Welldepth units: ft Wellholeddepth units: Not Reported	Drainagearea value: Not Reported Contrib drainagearea: Not Reported Latitude: 42.59203 Sourcemap scale: Not Reported Horiz Acc measure units: seconds Vert measure val: 166.00 Vertacc measure val: .5 Countrycode: US Welldepth: 136 Wellholeddepth: Not Reported
--	---

Ground-water levels, Number of Measurements: 0

GEOCHECK® - PHYSICAL SETTING SOURCE MAP FINDINGS

Map ID
Direction
Distance
Elevation

Database EDR ID Number

16
West
1/2 - 1 Mile
Lower

FED USGS USGS40000478083

Org. Identifier:	USGS-MA		
Formal name:	USGS Massachusetts Water Science Center		
Monloc Identifier:	USGS-423518072370901		
Monloc name:	MA-GRB 60		
Monloc type:	Well		
Monloc desc:	Not Reported		
Huc code:	01080203	Drainagearea value:	Not Reported
Drainagearea Units:	Not Reported	Contrib drainagearea:	Not Reported
Contrib drainagearea units:	Not Reported	Latitude:	42.5884189
Longitude:	-72.6187009	Sourcemap scale:	Not Reported
Horiz Acc measure:	1	Horiz Acc measure units:	seconds
Horiz Collection method:	Interpolated from map		
Horiz coord refs:	NAD83	Vert measure val:	183.00
Vert measure units:	feet	Vertacc measure val:	.5
Vert accmeasure units:	feet		
Vertcollection method:	Level or other surveying method		
Vert coord refs:	NGVD29	Countrycode:	US
Aquifername:	Not Reported		
Formation type:	Not Reported		
Aquifer type:	Not Reported		
Construction date:	1961	Welldepth:	152
Welldepth units:	ft	Wellholedepth:	Not Reported
Wellholedepth units:	Not Reported		

Ground-water levels, Number of Measurements: 1

Date	Feet below Surface	Feet to Sealevel
1961-12-01	10.00	

C17
NNE
1/2 - 1 Mile
Higher

MA WELLS MA8000000000271

Fid:	270	Fac name:	SANDRI INC
Address:	295 FEDERAL ST	Town:	GREENFIELD
Region:	Western	Rtn:	1-0012549
Hw id:	MAD982198814	Sw id:	Not Reported
Sseis id:	0	Npdes id:	Not Reported
Air:	Not Reported	Gwd:	Not Reported
Hwr:	Not Reported	Lqg ma:	Y
Lqg rcra:	Not Reported	Lqtu:	Not Reported
Tsdf:	Not Reported	Swd:	Not Reported
Fac id:	36367	Source id:	Not Reported
Site name:	Not Reported		
Latitude:	0		
Longitude:	0		
Type:	Not Reported	Zii num:	0
Pws id:	Not Reported	Site id:	MA8000000000271

GEOCHECK® - PHYSICAL SETTING SOURCE MAP FINDINGS

Map ID
Direction
Distance
Elevation

Database EDR ID Number

18
NNW
1/2 - 1 Mile
Higher

FED USGS USGS40000478422

Org. Identifier:	USGS-MA		
Formal name:	USGS Massachusetts Water Science Center		
Monloc Identifier:	USGS-423605072361701		
Monloc name:	MA-GRW 89		
Monloc type:	Well		
Monloc desc:	334 CHAPMAN ST		
Huc code:	01080203	Drainagearea value:	Not Reported
Drainagearea Units:	Not Reported	Contrib drainagearea:	Not Reported
Contrib drainagearea units:	Not Reported	Latitude:	42.6014743
Longitude:	-72.6042563	Sourcemap scale:	25000
Horiz Acc measure:	1	Horiz Acc measure units:	seconds
Horiz Collection method:	Interpolated from map		
Horiz coord refsys:	NAD83	Vert measure val:	245
Vert measure units:	feet	Vertacc measure val:	5
Vert accmeasure units:	feet		
Vertcollection method:	Interpolated from topographic map		
Vert coord refsys:	NGVD29	Countrycode:	US
Aquifername:	Sand and gravel aquifers (glaciated regions)		
Formation type:	Stratified Deposits, Undifferentiated		
Aquifer type:	Unconfined single aquifer		
Construction date:	19860719	Welldepth:	15
Welldepth units:	ft	Wellholedepth:	17
Wellholedepth units:	ft		

Ground-water levels, Number of Measurements: 1

Date	Feet below Surface	Feet to Sealevel
1986-07-19	5.40	

19
SSW
1/2 - 1 Mile
Higher

FED USGS USGS40000477815

Org. Identifier:	USGS-MA		
Formal name:	USGS Massachusetts Water Science Center		
Monloc Identifier:	USGS-423431072364101		
Monloc name:	MA-GRW 96		
Monloc type:	Well		
Monloc desc:	GREENFIELD LANDFILL		
Huc code:	01080203	Drainagearea value:	Not Reported
Drainagearea Units:	Not Reported	Contrib drainagearea:	Not Reported
Contrib drainagearea units:	Not Reported	Latitude:	42.5753636
Longitude:	-72.6109229	Sourcemap scale:	25000
Horiz Acc measure:	1	Horiz Acc measure units:	seconds
Horiz Collection method:	Interpolated from map		
Horiz coord refsys:	NAD83	Vert measure val:	135
Vert measure units:	feet	Vertacc measure val:	5
Vert accmeasure units:	feet		
Vertcollection method:	Interpolated from topographic map		
Vert coord refsys:	NGVD29	Countrycode:	US
Aquifername:	Sand and gravel aquifers (glaciated regions)		
Formation type:	Stratified Deposits, Undifferentiated		

GEOCHECK® - PHYSICAL SETTING SOURCE MAP FINDINGS

Aquifer type: Unconfined single aquifer
Construction date: 19830420
Welldepth units: ft
Wellholeddepth units: ft
Welldepth: 101.5
Wellholeddepth: 101.5

Ground-water levels, Number of Measurements: 1

Date	Feet below Surface	Feet to Sealevel
1983-04-21	40.5	

D20
WNW
1/2 - 1 Mile
Lower

FED USGS USGS40000478195

Org. Identifier: USGS-MA
Formal name: USGS Massachusetts Water Science Center
Monloc Identifier: USGS-423533072370801
Monloc name: MA-GRB 48
Monloc type: Well
Monloc desc: Not Reported
Huc code: 01080203
Drainagearea Units: Not Reported
Contrib drainagearea units: Not Reported
Longitude: -72.6184232
Horiz Acc measure: 1
Horiz Collection method: Interpolated from map
Horiz coord refsys: NAD83
Vert measure units: feet
Vert accmeasure units: feet
Vertcollection method: Interpolated from topographic map
Vert coord refsys: NGVD29
Aquifername: Not Reported
Formation type: Not Reported
Aquifer type: Not Reported
Construction date: 1961
Welldepth units: ft
Wellholeddepth units: Not Reported
Drainagearea value: Not Reported
Contrib drainagearea: Not Reported
Latitude: 42.5925855
Sourcemap scale: Not Reported
Horiz Acc measure units: seconds
Vert measure val: 174.00
Vertacc measure val: 10
Countrycode: US
Welldepth: 154
Wellholeddepth: Not Reported

Ground-water levels, Number of Measurements: 1

Date	Feet below Surface	Feet to Sealevel
1961-08-01	15.00	

1G
NNE
1/2 - 1 Mile
Lower

Site ID: 1-0000891
Groundwater Flow: ESE
Shallowest Water Table Depth: 6.29
Deepest Water Table Depth: 8.68
Date: 7/18/1991

AQUIFLOW 2515

2G
WSW
1/2 - 1 Mile
Lower

Site ID: 1-0000713
Groundwater Flow: E
Shallowest Water Table Depth: 5
Deepest Water Table Depth: 7
Date: 10/1989

AQUIFLOW 2516

GEOCHECK® - PHYSICAL SETTING SOURCE MAP FINDINGS RADON

AREA RADON INFORMATION

State Database: MA Radon

Radon Test Results

County	% of sites > 4 pCi/L	Median
FRANKLIN	23	1.6

Federal EPA Radon Zone for FRANKLIN County: 2

Note: Zone 1 indoor average level > 4 pCi/L.
: Zone 2 indoor average level ≥ 2 pCi/L and ≤ 4 pCi/L.
: Zone 3 indoor average level < 2 pCi/L.

Federal Area Radon Information for Zip Code: 01301

Number of sites tested: 7

Area	Average Activity	% < 4 pCi/L	% 4-20 pCi/L	% > 20 pCi/L
Living Area - 1st Floor	Not Reported	Not Reported	Not Reported	Not Reported
Living Area - 2nd Floor	Not Reported	Not Reported	Not Reported	Not Reported
Basement	3.171 pCi/L	71%	29%	0%

PHYSICAL SETTING SOURCE RECORDS SEARCHED

TOPOGRAPHIC INFORMATION

USGS 7.5' Digital Elevation Model (DEM)

Source: United States Geologic Survey

EDR acquired the USGS 7.5' Digital Elevation Model in 2002 and updated it in 2006. The 7.5 minute DEM corresponds to the USGS 1:24,000- and 1:25,000-scale topographic quadrangle maps. The DEM provides elevation data with consistent elevation units and projection.

Current USGS 7.5 Minute Topographic Map

Source: U.S. Geological Survey

HYDROLOGIC INFORMATION

Flood Zone Data: This data was obtained from the Federal Emergency Management Agency (FEMA). It depicts 100-year and 500-year flood zones as defined by FEMA. It includes the National Flood Hazard Layer (NFHL) which incorporates Flood Insurance Rate Map (FIRM) data and Q3 data from FEMA in areas not covered by NFHL.

Source: FEMA

Telephone: 877-336-2627

Date of Government Version: 2003, 2015

NWI: National Wetlands Inventory. This data, available in select counties across the country, was obtained by EDR in 2002, 2005 and 2010 from the U.S. Fish and Wildlife Service.

State Wetlands Data: Wetland Inventory

Source: MassDEP

Telephone: 617-292-5907

HYDROGEOLOGIC INFORMATION

AQUIFLOW^R Information System

Source: EDR proprietary database of groundwater flow information

EDR has developed the AQUIFLOW Information System (AIS) to provide data on the general direction of groundwater flow at specific points. EDR has reviewed reports submitted to regulatory authorities at select sites and has extracted the date of the report, hydrogeologically determined groundwater flow direction and depth to water table information.

GEOLOGIC INFORMATION

Geologic Age and Rock Stratigraphic Unit

Source: P.G. Schruben, R.E. Arndt and W.J. Bawiec, Geology of the Conterminous U.S. at 1:2,500,000 Scale - A digital representation of the 1974 P.B. King and H.M. Beikman Map, USGS Digital Data Series DDS - 11 (1994).

STATSGO: State Soil Geographic Database

Source: Department of Agriculture, Natural Resources Conservation Service (NRCS)

The U.S. Department of Agriculture's (USDA) Natural Resources Conservation Service (NRCS) leads the national Conservation Soil Survey (NCSS) and is responsible for collecting, storing, maintaining and distributing soil survey information for privately owned lands in the United States. A soil map in a soil survey is a representation of soil patterns in a landscape. Soil maps for STATSGO are compiled by generalizing more detailed (SSURGO) soil survey maps.

SSURGO: Soil Survey Geographic Database

Source: Department of Agriculture, Natural Resources Conservation Service (NRCS)

Telephone: 800-672-5559

SSURGO is the most detailed level of mapping done by the Natural Resources Conservation Service, mapping scales generally range from 1:12,000 to 1:63,360. Field mapping methods using national standards are used to construct the soil maps in the Soil Survey Geographic (SSURGO) database. SSURGO digitizing duplicates the original soil survey maps. This level of mapping is designed for use by landowners, townships and county natural resource planning and management.

PHYSICAL SETTING SOURCE RECORDS SEARCHED

LOCAL / REGIONAL WATER AGENCY RECORDS

FEDERAL WATER WELLS

PWS: Public Water Systems

Source: EPA/Office of Drinking Water

Telephone: 202-564-3750

Public Water System data from the Federal Reporting Data System. A PWS is any water system which provides water to at least 25 people for at least 60 days annually. PWSs provide water from wells, rivers and other sources.

PWS ENF: Public Water Systems Violation and Enforcement Data

Source: EPA/Office of Drinking Water

Telephone: 202-564-3750

Violation and Enforcement data for Public Water Systems from the Safe Drinking Water Information System (SDWIS) after August 1995. Prior to August 1995, the data came from the Federal Reporting Data System (FRDS).

USGS Water Wells: USGS National Water Inventory System (NWIS)

This database contains descriptive information on sites where the USGS collects or has collected data on surface water and/or groundwater. The groundwater data includes information on wells, springs, and other sources of groundwater.

STATE RECORDS

Massachusetts Geographic Information System (MassGIS) Datalayers

Source: Executive Office of Environmental Affairs

Public Water Supply Database: The Public Water Supply datalayer contains the locations of public community surface and groundwater supply sources and public non-community supply sources as defined in 310 CMR 22.00.

OTHER STATE DATABASE INFORMATION

Areas of Critical Environmental Concern Datalayer: The Areas of Critical Environmental Concern (ACEC) datalayer shows the location of areas that have been designated ACECs by the Secretary of Environmental Affairs. ACEC designation requires greater environmental review of certain kinds of proposed development under state jurisdiction within the ACEC boundaries. The ACEC Program is administered by the Department of Environmental Management (DEM) on behalf of the Secretary of Environmental Affairs. The Massachusetts Coastal Zone Management (MCZM) Office managed the original Coastal ACEC Program from 1978 to 1993, and continues to play a key role in monitoring coastal ACECs. Procedures for ACEC designation and the general policies governing the effects of designation are contained in the ACEC regulations (301 CMR 12.00). The ACEC datalayer has been compiled by MCZM and DEM and includes both coastal and inland areas.

EPA Designated Sole Source Aquifers Datalayer: The Sole Source Aquifer datalayer was compiled by the Department of Environmental Protection (DEP) Division of Water Supply (DWS). Seven Sole Source Aquifers have been designated by the US Environmental Protection Agency (EPA) for Massachusetts. A Sole Source Aquifer (SSA) is an aquifer designated by US EPA as the sole or principal source of drinking water for a given aquifer service area; that is, an aquifer which is needed to supply 50% or more of the drinking water for that area and for which there are no reasonably available alternative sources should that aquifer become contaminated. The aquifers were defined by a EPA hydrogeologist.

Aquifers Datalayer: MassGIS produced an aquifer datalayer composed of 20 individual panels, generally based on the boundaries of the major drainage basins. Areas of high and medium yield were mapped. This datalayer includes polygon attribute coding to help in the identification of areas in which cleanup of hazardous waste sites must meet drinking water standards, as defined in the Massachusetts Contingency Plan (MCP) (310 CMR 40.00000).

Non-Potential Drinking Water Source Areas: Non-Potential Drinking Water Source Areas (NPDWSA) are regulatory in nature, representing one of many considerations used in determining the standards to which ground water must be cleaned in the event of a release of oil or hazardous material. NPDWSAs are not based on existing water quality and do not indicate poor ambient conditions.

PHYSICAL SETTING SOURCE RECORDS SEARCHED

DEP Approved Zone IIs Datalayer: The Department of Environmental Protection (DEP) approved Zone IIs datalayer was compiled by the DEP Division of Water Supply (DWS). The database contains 281 approved Zone IIs statewide. As stated in 310 CMR 22.02, a Zone II is "that area of an aquifer which contributes water to a well under the most severe pumping and recharge conditions that can be realistically anticipated (180 days of pumping at safe yield, with no recharge from precipitation.) It is bounded by the groundwater divides which result from pumping the well and by the contact of the aquifer with less permeable materials such as till or bedrock. In some cases, streams or lakes may act as recharge boundaries. In all cases, Zone IIs shall extend up gradient to its point of intersection with prevailing hydrogeologic boundaries (a groundwater flow divide, a contact with till or bedrock, or a recharge boundary)." These data are used in association with the Public Water Supplies datalayer. The following describes certain unique features of this association.

- Any proposed new well which will pump at least 100,000 gallons per day must have a Zone II delineation completed and approved by DEP prior to the well coming on line.
- Additionally, a new source may not be on-line yet, but other, older wells may fall within its Zone II boundary.
- Further, existing wells must have a Zone II delineated as a condition of receiving a water withdrawal permit under the Water Management Act.

RADON

State Database: MA Radon
Source: Department of Health
Telephone: 413-586-7525
Radon Test Results

Area Radon Information

Source: USGS
Telephone: 703-356-4020
The National Radon Database has been developed by the U.S. Environmental Protection Agency (USEPA) and is a compilation of the EPA/State Residential Radon Survey and the National Residential Radon Survey. The study covers the years 1986 - 1992. Where necessary data has been supplemented by information collected at private sources such as universities and research institutions.

EPA Radon Zones

Source: EPA
Telephone: 703-356-4020
Sections 307 & 309 of IRAA directed EPA to list and identify areas of U.S. with the potential for elevated indoor radon levels.

OTHER


Airport Landing Facilities: Private and public use landing facilities
Source: Federal Aviation Administration, 800-457-6656


Epicenters: World earthquake epicenters, Richter 5 or greater
Source: Department of Commerce, National Oceanic and Atmospheric Administration


Earthquake Fault Lines: The fault lines displayed on EDR's Topographic map are digitized quaternary faultlines, prepared in 1975 by the United State Geological Survey


STREET AND ADDRESS INFORMATION


© 2015 TomTom North America, Inc. All rights reserved. This material is proprietary and the subject of copyright protection and other intellectual property rights owned by or licensed to Tele Atlas North America, Inc. The use of this material is subject to the terms of a license agreement. You will be held liable for any unauthorized copying or disclosure of this material.


Tighe&Bond		PHOTOGRAPHIC LOG
Client Name: Franklin Regional Council of Governments		Site Location: 5-9 Bank Row, Greenfield, Massa
		Project No.: F-0137-3-06
Photo No. 1	Date: 7/9/18	
Direction Photo Taken: Northeast		
Description: Main lobby and mezzanine		

Tighe&Bond		PHOTOGRAPHIC LOG
Client Name: Franklin Regional Council of Governments		Site Location: 5-9 Bank Row, Greenfield, Massa
		Project No.: F-0137-3-06
Photo No. 2	Date: 7/9/18	
Direction Photo Taken: West		
Description: Main lobby		

Tighe&Bond		PHOTOGRAPHIC LOG	
Client Name: Franklin Regional Council of Governments		Site Location: 5-9 Bank Row, Greenfield, Massa	Project No.: F-0137-3-06
Photo No. 3	Date: 7/9/18		
Direction Photo Taken: North			
Description: Hallway in basement			

Tighe&Bond		PHOTOGRAPHIC LOG	
Client Name: Franklin Regional Council of Governments		Site Location: 5-9 Bank Row, Greenfield, Massa	Project No.: F-0137-3-06
Photo No. 4	Date: 7/9/18		
Direction Photo Taken: East			
Description: Suspected AST pad and boiler depression (foreground)			

Tighe&Bond		PHOTOGRAPHIC LOG	
Client Name: Franklin Regional Council of Governments		Site Location: 5-9 Bank Row, Greenfield, Massa	Project No.: F-0137-3-06
Photo No. 5	Date: 7/9/18		
Direction Photo Taken: East			
Description: Fill and vent pipe observed within the alley along the east side of the building (left)			

Tighe&Bond		PHOTOGRAPHIC LOG	
Client Name: Franklin Regional Council of Governments		Site Location: 5-9 Bank Row, Greenfield, Massa	Project No.: F-0137-3-06
Photo No. 6	Date: 7/9/18		
Direction Photo Taken: Northeast			
Description: Suspected fill and vent pipes cut at the interior basement wall			

Phase I Environmental Site Assessment

**9 Bank Row
Greenfield, Massachusetts**

Prepared for:

**Franklin Regional Council of Governments and
Town of Greenfield
Greenfield, Massachusetts**

April 2003

Prepared by:

Tighe&Bond

TABLE OF CONTENTS

Tighe&Bond

LETTER OF TRANSMITTAL

SECTION 1 INTRODUCTION

SECTION 2 GENERAL SITE DESCRIPTION

2.1	Existing Conditions	2-1
2.1.1	Property Description and Site Use	2-1
2.1.2	Surrounding Property Description	2-1
2.2	Area Mapping	2-2
2.2.1	Topography and Drainage	2-2
2.2.2	Site Hydrology	2-2
2.2.3	Surficial and Bedrock Geology	2-2
2.2.4	Surrounding Resource Areas	2-3
2.3	Site Reconnaissance	2-3
2.4	Site History	2-4

SECTION 3 ENVIRONMENTAL REVIEW

3.1	Environmental Records Review	3-1
3.2	Database File Search	3-1
3.3	DEP File Review	3-3
3.4	Local File Review	3-7

SECTION 4 CONCLUSION

SECTION 5 REFERENCES

APPENDIX A – FIGURES

- Figure 1 – Site Locus
- Figure 2 – Mass GIS Map

APPENDIX B – ASSESSOR'S INFORMATION

- Property Card

APPENDIX C – SITE PHOTOS

APPENDIX D – ASBESTOS INSPECTION REPORT - ECS

APPENDIX E – ENVIRONMENTAL FIRSTSEARCH REPORT

Tighe & Bond has completed a *Phase I Environmental Site Assessment* for the Former First National Bank property at 9 Bank Row in the Town of Greenfield, Franklin County, Massachusetts (the site). The investigation was performed in general compliance with the American Society for Testing Materials (ASTM), Standard E 1527-00 for Phase I Environmental Site Assessments and Massachusetts General Laws (MGL) Chapter 21E to evaluate and determine whether there is the potential for a release or threat of release of oil or hazardous materials (OHM) to have occurred at the site. A Locus Map and Massachusetts Geographic Information System (GIS) map are provided in Appendix A as Figures 1 and 2, respectively. The tasks performed to evaluate the site for evidence of a release of OHM included:

- A reconnaissance inspection of the site;
- An environmental database search, site history research and review of local, state and Federal records pertaining to the use, storage and release of OHM at the site and vicinity of the site;
- A review of geological publications and maps for the site area; and
- The completion of an asbestos inspection by Environmental Compliance Services (ECS).

The investigation revealed the presence of asbestos-containing materials (ACMs), hazardous materials, and an on-site aboveground storage tank (AST). Information is presented in the following sections of this report with respect to these findings and other environmental conditions noted at the site.

Existing conditions at the site and in the surrounding area were evaluated through a site reconnaissance visit and a review of Town records. In addition, site conditions were evaluated through a review of other records and published mapping of the area surrounding the site. The conditions at the time of this investigation are described in the following sections.

2.1 EXISTING CONDITIONS

A description of the site and surrounding properties is presented in the following sections.

2.1.1 Property Description and Site Use

The site is currently owned by the Franklin County Community Development Corporation (FCCDC). The parcel is located at 9 Bank Row in the Town of Greenfield, Franklin County, Massachusetts. As noted, a Locus Map is provided as Figure 1 in Appendix A.

According to the Greenfield Assessor's office, the site is listed as Map 51, Block 12, Lot 0, as indicated on the Assessors card. A copy of the Assessors card is provided in Appendix B. The geographical location of the site is 42°35'15" north latitude and 72°36'02" west longitude. The Universal Transverse Mercator (UTM) coordinates for the site are 6-96-887 meters Easting and 47-17-571 meters Northing. The site occupies an area of approximately 0.16 acres, and is zoned as a Central Commercial property.

The subject site consists of one main building and an alley to the south of the structure. The building is a single-story building with a mezzanine and full basement. The building has a footprint of 6,342 square feet and was constructed in 1928 as a bank and office space. The alley has an area of 628 square feet and is paved. The site is serviced by town sewer and water services.

The site was previously owned by First National Bank until 1972 when the bank was closed and the property was sold to Sebastian Ruggeri. The site was then sold to the FCCDC in 2002.

2.1.2 Surrounding Property Description

The site is located on Bank Row as shown on the Sanborn Maps included Appendix A. To the north is Main Street and the 3 Bank Row building, an office building owned by Sebastian Ruggeri. To the east is a theater located at 361 Main Street and owned by the Western Massachusetts Theater, Inc. To the south is 15 Bank Row, an office building owned and operated by the Connecticut River Watershed Council. To the west is Bank

Row and Court Square, and a common area. The surrounding properties are zoned as Central Commercial.

2.2 AREA MAPPING

Mapping reviewed as part of this investigation included United States Geological Survey (USGS) topographic, surficial geology and bedrock geology maps; Federal Emergency Management Agency (FEMA) Flood Insurance Rate mapping; and MassGIS mapping.

2.2.1 Topography and Drainage

The site location is illustrated on the USGS Topographic Map for the Shelburne Falls and Greenfield, Massachusetts Quadrangles (Figure 1 in Appendix A). Figure 1 shows that the site is situated approximately 200 feet above mean sea level and the site topography gently slopes from the north to the south and west, toward the Green River.

According to the FEMA Flood Insurance Rate Map, Community-Panel Number 250118 0008 B, dated July 2, 1980, the site is located in Zone C, which is identified by FEMA as an area of minimal flooding.

2.2.2 Site Hydrology

There are no mapped wetlands or surface water bodies located on the site. The nearest mapped wetland/surface water body, the Green River, is located approximately 1,000 feet to the south/southwest. The Connecticut River is located approximately 5,000 feet to the south and east.

Based on the area topography, the location of the Green River and our experience with other sites in the area, groundwater flow at the site is expected to be to the south/southwest.

2.2.3 Surficial and Bedrock Geology

According to the *Geologic Quadrangle Maps of the United States, Surficial Geologic Map of the Greenfield Quadrangle, Massachusetts* by Richard H. Jahns (USGS, 1966), the surficial geology of the site is identified as sand and silt, with occasional lenses of varved clay. The deposits are described as thin, discontinuous sheets of stream-laid silt, sand and gravel laid down on terraces and swales of erosion.

According to the U.S. Department of Agriculture, Soil Conservation Service, *Franklin County, Massachusetts Soil Survey* (Sheet no. 48) the site is underlain with a soil characterized as Merrimac fine sandy loam, with 3 to 8 percent slopes. Typically, Merrimac loam consists of well-drained to somewhat excessively drained sandy soils

underlain by stratified sand and gravel. The permeability of this soil is moderately rapid to rapid. Consequently, the moisture holding capacity of these units is moderate.

According to the *Bedrock Geologic Map of Massachusetts* by E-an Zen (USGS, 1983), bedrock beneath the site is identified as the Sugarloaf Formation. This formation is described as red arkose, which grades laterally and vertically into coarse arkosic conglomerate in which pebbles of granite a few inches across are set in a fine-grained matrix of feldspar and mica fragments.

2.2.4 Surrounding Resource Areas

According to the Mass GIS map (Figure 2 in Appendix A), the site is not located within any potentially productive aquifers or estimated habitats of rare wildlife and endangered species. The site is not located within a Zone II or an Interim Wellhead Protection Area of a public water supply. Also, no areas of Critical Environmental Concern, Sole Source Aquifers or Solid Waste Landfills were identified within 500 feet of the site.

2.3 SITE RECONNAISSANCE

Tighe & Bond personnel conducted a site inspection at the property on February 19, 2003 with site contact John Waite, Executive Director of the FCCDC. The property was viewed with respect to evidence of releases or potential releases of oil or hazardous materials to site soils and/or groundwater. Photographs of the site are provided in Appendix C.

The first floor contains the main bank area, offices and a mezzanine. The basement which housed office areas, and the small alley which is located to the south of the building were also inspected as part of this site visit. The first floor of the building was used primarily as a bank area with several offices and a bank vault. The bank vault was locked and could not be inspected during the site visit. The mezzanine is also located in this main area. Pigeon droppings were observed throughout the first floor and mezzanine areas. Also, lighting units were observed in the first floor area, some of which had been broken and were located on the floor. Based on the age of the electrical equipment, it is possible that these lights contain polychlorinated biphenyls (PCBs) in their ballast units. Flaking paint chips were observed throughout the first floor and mezzanine areas. Again, due to the age of the structure, these paint chips may contain lead. Thermostats which may contain mercury switches were also observed in the site building. The roof above the first floor and mezzanine ceiling is in a state of disrepair and is leaking in several locations. Several of the large windows in this room are broken and there is evidence that trespassers have entered the building, possibly through these windows.

The basement contains former office space and several restroom areas. An AST was located in a portion of the basement with a concrete floor. The AST appears to have a 500-gallon capacity and was used for heating oil storage. No stained concrete or odors were noted in the vicinity of the tank. A black, grainy material, possibly coal, was observed beneath the tank. No previous use of coal at the site is known, but due to the age of the building, it may have been an earlier fuel source. The boiler that the AST serviced was located in a separate room in the basement, along with the water heater. No floor drains were observed at the site.

One apparent fuel oil fill pipe was identified in the alley located between 9 and 15 Bank Row on the south side of the building. This fill pipe appears to be associated with the AST located in the basement of the building. There is pavement on three sides (east, west and south) of the building. Drains were not observed in the paved areas of the site.

During our site reconnaissance, observations were made for potential asbestos-containing materials (ACMs). Samples of suspected ACMs were previously collected for analysis by Environmental Compliance Services (ECS) of Agawam, Massachusetts in November 2002. A summary of the results of these analyses are presented in Appendix D. In summary, several materials throughout the building contained ACM as discussed in ECS' report.

2.4 SITE HISTORY

According to information available from the Greenfield Assessors Office, the structure was constructed around 1928. The site is zoned as Central Commercial. There was no information on the construction of the building in the Building Department or Town Clerk's office files. However, general construction details are provided on the Assessors card in Appendix B. The Greenfield Fire Department files on this property were reviewed. No information on ASTs, underground storage tanks (USTs) or other data likely in Fire Department files was available for the site.

Based on information obtained from the town and Sanborn Maps reviewed, it is apparent that the site was in use as a bank building from 1928 until at least 1965. The property was sold by the First National Bank to Sebastian Ruggeri in 1972, who in turn sold the property to the FCCDC in 2002 (the current site owner).

The first Sanborn Map that includes the project site is dated 1948. Site usage prior to 1928 is uncertain.

3.1 ENVIRONMENTAL RECORDS REVIEW

As part of this investigation, Tighe & Bond commissioned a database search of Federal and state records to determine the potential presence of environmental hazards at, or in close proximity to, the subject site. The database search was supplemented by a file review conducted on February 19, 2003 at the Western Regional Office (WERO) of the Massachusetts Department of Environmental Protection (DEP) in Springfield, Massachusetts, to confirm the database information and to review file data not otherwise available in the databases. Local records were also reviewed at the Town of Greenfield offices as part of this investigation.

3.2 DATABASE FILE SEARCH

A State and Federal database search for the site and surrounding area was conducted using New England DataMap Technology Corporation of Dedham, Massachusetts and is included in their *Environmental FirstSearch Report* provided as Appendix E. The databases searched and their radial distances from the site are indicated in Table 3-1.

Table 3-1 Database File Search Summary 9 Bank Row, Greenfield, Massachusetts		
Database Searched	Search Radius (mile)	Sites Listed
National Priority List	1.0	0
RCRA TSD Facilities	1.0	0
RCRA CORRACTS Facilities	1.0	0
State Identified Hazardous Waste Sites	1.0	29
Federal CERCLIS List	0.5	1
State Listed Landfills and Solid Waste Facilities	0.5	3
State Listed Spills – 1990 to Present	0.5	48
RCRA Generators – Large and Small Quantity	0.25	5
Emergency Response Notification System	0.25	2
State Registered Underground Storage Tanks (UST)	0.25	6

Sites with minimal address information that may be located in close proximity to the subject site are listed separately in the database report as non-geocoded sites. That list

has been reviewed by Tighe & Bond to determine which sites are located within the specified radii.

Of the 29 state-listed hazardous waste sites within a 1-mile radius of the site, one is located within 0.25 miles of the site and 11 are located within 0.5 miles of the subject site. Of the 48 state-listed hazardous waste spill sites, eight are located within 0.25 miles of the subject site. The six registered underground storage tank sites that appeared in the database search are crossgradient, downgradient or at a sufficient distance from the subject property, such that they are unlikely to impact the site.

Of the five Resource Conservation and Recovery Act (RCRA) generators listed, four are located within a 0.25 mile radius of the subject site. Two of the RCRA generators produce between 100 to 1,000 kg of hazardous waste per month (small quantity generator - SGN) and two of the RCRA generators produce equal to or less than 100 kg of hazardous waste per month (very small quantity generator - VGN). These firms are listed in Table 3-2. Unless a spill or release has occurred at these sites, they are not expected to impact the subject property.

Table 3-2 RCRA Generators Located within 0.25 mile radius of the site 9 Bank Row Greenfield, Massachusetts			
RCRA Generator	Generator ID Number	Generator Status	Distance from Site (mi)
One Hour Martinizing Dry Cleaners, 170 Main Street	MAD047225701	VGN	0.25
Recorder, 14 Hope Street	MAD001122555	SGN	0.08
Sweeney Ford Lincoln Mercury, Inc., 33 Olive Street	MAD981073281	SGN	0.07
Toyota of Greenfield, Inc., 12 Olive Street	MAD981207210	VGN	0.08

The state spill sites located within the 0.5-mile radius are the locations of releases of fuel oil, mineral oil dielectric fuel and gasoline. A review of these spill events indicates that a permanent solution has been achieved in each of the affected areas and that these spills should not impact the subject site. Furthermore, most of the state spill sites are located downgradient from the subject site.

The Emergency Response Notification Sites listed by in the Environmental FirstSearch Report involved an oil release and a chlorine release. A review of the release locations indicates that these sites were not located upgradient of the subject site and are unlikely to have impacted the subject site. The non-geocoded solid waste landfill sites are also

not considered to have impacted the subject site due to their location and distance from the property. The state listed non-geocoded spill sites are located downgradient from the subject site and, therefore, are unlikely to have impacted the subject site.

3.3 DEP FILE REVIEW

A Massachusetts DEP file search was conducted to identify any additional pertinent information for the site, to verify the relative locations of sites listed in the *Environmental FirstSearch Report* and to assess the potential impact to the site from documented releases on any surrounding properties.

The file review indicated that each of the sites was listed as a result of contamination to environmental media (e.g., soil, water, etc.). Based on the results of the delineation and remediation activities performed at these sites, it is unlikely that any of the releases discussed in detail below could have impacted the subject site.

The following files and the details of the response activities at each site were reviewed at the DEP (WERO):

- *New England Telephone, 11 Church Street, Greenfield*

This site is a state identified hazardous waste site (RTN #1-556). It is located approximately 0.24 miles northeast of the subject site. Two USTs are located at this site; one 5,000-gallon and one 7,500-gallon (both kerosene). In 1988, a release of kerosene was observed from one of the two USTs located on-site. Soil and groundwater samples were collected adjacent to the 7,500-gallon UST and low levels of contamination were found. In response, two 55-gallon drums of kerosene-impacted soil were excavated and disposed, and the 7,500-gallon UST was filled and abandoned in-place. Separate phase (floating) petroleum was also observed in the site drainage system in October 1988. Specifically, 0.75 inches of separate phase petroleum was found on the water in a site sewer ejector near the middle of the building, which pumps sewage to both the town sewer line located in Church Street and to the sewer cleanout at the north end of the building. These two locations were pumped and the oil/water mixture was properly disposed. Subsequent visits revealed no separate phase oil.

In 1991, low concentrations of acetone were also detected in the site sewer ejectors, the openings to the sewer cleanouts and in a monitoring well located downgradient from this site. It was determined by DEP that no further actions are warranted at this site. Groundwater flow is suspected to be to the south/southwest. Releases at this site are unlikely to adversely impact the subject site due to its location relative to the subject site, the remedial work that has occurred to date and the minor amounts of residual contamination that remains at the site.

- *Penick/Massamount Insurance Building, 332 Main Street, Greenfield*

This site is a state listed spill site (RTN #1-13085). It is located approximately 0.10 miles northwest of the subject site. In 1999, a 1,000-gallon No. 2 fuel oil UST located at the site was evaluated. Two soil samples were collected adjacent to the UST and submitted for laboratory analysis. One of the samples indicated a concentration of benzo(a)pyrene (0.7 mg/kg) equal to the applicable Reportable Concentration. The exceedance was reported to DEP on September 7, 1999, along with a UST Closure Report. A Class B-1 Response Action Outcome (RAO) report was submitted to DEP, which stated that no remedial work was required. The UST was filled with concrete and abandoned in-place. This site is unlikely to pose a threat of environmental impact to the subject site due to its location relative to the site, the low concentrations of contaminants detected at the site and the completion of the RAO.

- *Greenfield Public Library, 402 Main Street, Greenfield*

This property is a state listed spill site (RTN #1-12507). It is located approximately 0.11 miles northeast of the subject site. On August 10, 1998, a release of No. 2 fuel oil was detected during removal of a 1,000-gallon UST. DEP was notified of the release on August 10, 1998. On August 12, 1998, between 35 and 40 cubic yards of petroleum-impacted soil were removed from the site and disposed of in accordance with applicable regulations. Following soil removal, five confirmatory soil samples were collected from the excavation sidewalls and bottom, and submitted for analysis of extractable petroleum hydrocarbons (EPH) and volatile petroleum hydrocarbons (VPH). All sample analytical results were at concentrations below the method detection limits. Therefore, a Class A-1 RAO report was filed on September 24, 1998. This site is unlikely to pose a threat of environmental impact to the subject site due to its location relative to the site and the remedial work that has occurred to date.

- *First Church of Christ, Scientist, 463 Main Street, Greenfield*

This property is a state listed spill site (RTN #1-12380). It is located approximately 0.17 miles northeast of the subject site. On June 4, 1998, a 500-gallon No. 2 fuel oil UST was removed and replaced with a 275-gallon AST. During the UST removal, a release of fuel oil was observed through small holes in the UST bottom. Ten borings were advanced on July 16, 1998, to investigate the release and determine the extent of impacted soil. Samples were collected from each of the borings and screened in the field for volatile organic compounds (VOCs) using a photoionization detector (PID). Four out of the ten borings had samples with elevated PID readings (greater than 100 ppm). One sample was submitted for total petroleum hydrocarbons (TPH) analysis. The sample had a TPH concentration of 1,000 mg/kg. A groundwater sample was also collected from a temporary monitoring well installed at one of the boring locations and submitted for EPH and VPH analysis. The groundwater sample results exceeded applicable cleanup standards. Therefore, on July 28, 1998, approximately 26 cubic yards of impacted soil was excavated and disposed of in accordance with applicable

regulations. Following soil removal, four confirmatory soil samples were submitted for EPH and VPH analysis. All of the resulting sample EPH and VPH concentrations were below applicable cleanup standards. On August 13, 1998, four monitoring wells were installed at the site adjacent to the soil removal area and three groundwater samples were collected and submitted for EPH and VPH analysis. The sample results were at concentrations below the applicable cleanup standards. On September 23, 1998, a Class A-2 RAO report was filed at DEP. This site is unlikely to pose a threat of environmental impact to the subject site due to its location relative to the site and the remedial work that has occurred to date.

- *Greenfield Post Office, 442 Main Street, Greenfield*

This property is a state listed spill site (RTN #1-12031). It is located approximately 0.16 miles northeast of the subject site. On October 3, 1997, a 1,000-gallon diesel fuel UST located on-site failed a tightness test and the contents of the UST were removed. On November 4, 1997, the UST was removed. The UST appeared to be in good condition upon removal. Soil samples were collected from the UST excavation sidewalls and screened in the field using a PID. No detectable PID readings were observed in any of the samples. The bottom of the UST excavation was a concrete pad, so no samples were collected from the bottom. Four confirmatory soil samples were collected from the UST excavation and submitted for EPH and VPH analysis. Benzo(a)anthracene and benzo(a)pyrene were detected in one of the samples at concentrations slightly above the applicable cleanup standards. No contaminants were detected in any of the other samples at concentrations above the applicable standards. On March 3, 1998, a Class A-2 RAO was filed at DEP. This site is unlikely to pose a threat of environmental impact to the subject site due to its location relative to the site and the remedial work that has occurred to date.

- *William Scott Residence, 14 Park Street, Greenfield*

This property is a state listed spill site (RTN #1-11736). It is located approximately 0.13 miles northeast of the subject site. In 1997, a threat of release occurred due to a spill of No. 2 fuel oil in the basement of the residence. Oil leaked from a filter, and migrated through a small trough in the basement floor. The oil then flowed into a small pit in the northwest corner of the basement. The pit area was excavated and the concrete floor slab was penetrated at two locations within 10 feet of the pit to remove impacted soils. Two oil/water separator drums and a carbon canister were installed on the discharge line for the basement sump pump. Two soil samples and one groundwater sample were collected following soil excavation activities, and were submitted for EPH and VPH analysis. Several EPH and VPH constituents were detected in the soil and groundwater samples. In November 1998, 0.25 cubic yards of impacted soil was removed from the site. Two confirmatory soil samples and one groundwater sample was collected following excavation work and submitted for EPH and VPH analysis. No EPH or VPH constituents were detected in any of the soil or

groundwater samples. Therefore, a Class A-1 RAO was submitted to DEP. This site is unlikely to pose a threat of environmental impact to the subject site due to its location relative to the site and the remedial work that has occurred to date.

- *54-58 Federal Street, Greenfield*

This property is a state listed spill site (RTN #1-11676). It is located approximately 0.12 miles northeast of the subject site. In August 1996, a fire destroyed a three-story brick building located on-site. In September 1996, a 1,000-gallon No. 2 fuel oil UST was encountered at the site. The UST was removed and approximately 80 cubic yards of impacted soil were excavated as a Limited Removal Action (LRA). Small holes were observed at the bottom of the UST upon removal. Following UST removal and soil excavation activities, seven confirmatory soil samples were collected from the excavation and submitted for TPH analysis. Four of the sample results indicated elevated TPH concentrations that exceeded the applicable Reportable Concentration. In January 1998, an additional 76 cubic yards of impacted soil was excavated and disposed of in accordance with applicable regulations. Seventeen confirmatory soil samples were collected from the excavation and submitted for EPH and VPH analysis. The EPH/VPH results indicated concentrations that were below applicable cleanup standards. Therefore, a Class A-2 RAO was submitted to DEP on January 22, 1998. This site is unlikely to pose a threat of environmental impact to the subject site due to its location relative to the site, lack of site contamination and the remedial work that has occurred to date.

- *18-30 Deerfield Street, Greenfield*

This property is a state listed spill site (RTN #1-11162). It is located approximately 0.17 miles southwest of the subject site. In July 1995, a subsurface investigation was performed adjacent to the former location of two USTs and a gasoline filling station at the site. The former USTs were 1,000-gallon and 4,000-gallon USTs, and were removed in 1967. The gasoline filling station operated from the 1920's to the 1960's. Five soil borings/monitoring wells were installed as part of the subsurface investigation. Soil samples were screened in the field using a PID and elevated PID readings were detected (ranging from 26 to 156 ppm). Two soil samples and five groundwater samples were submitted for VOC and TPH analysis. Detected VOC and TPH concentrations were below applicable Reportable Concentrations. However, total xylenes were detected at a concentration above the applicable Reportable Concentration in one of the groundwater samples. In October 1995, the monitoring well with elevated xylene concentrations was re-sampled and the groundwater sample was submitted for VOCs analysis. On this occasion, the xylene concentration was below the applicable cleanup standard. Therefore, a Class B-1 RAO was submitted to DEP in December 1997. This site is unlikely to pose a threat of environmental impact to the subject site due to its location relative to the site and lack of contamination at the site.

The locations of each of these sites are presented on the Environmental FirstSearch figures in Appendix E. No other reportable incidents or listed sites reviewed during the DEP file search for the surrounding area should have an environmental impact on the subject site.

3.4 LOCAL FILE REVIEW

No pertinent information regarding the site was available in Town files.

SECTION 4 CONCLUSION

Tighe&Bond

Tighe & Bond has completed a *Phase I 21E Environmental Site Assessment* for the former bank building located at 9 Bank Row, in Greenfield, Franklin County, Massachusetts in accordance with ASTM Standard E-1527-00 for Phase I Environmental Assessments. As part of the assessment, Tighe & Bond has performed an evaluation to determine whether there is the potential for a release or threat of release of oil or hazardous materials (OHM) in accordance with Massachusetts General Law Chapter 21E.

The site is a former bank building consisting of a vacant structure that is in a state of disrepair. The property occupies approximately 0.16 acres. The site was previously owned by the First National Bank which sold the property to Sebastian Ruggeri in 1972. Mr. Ruggeri sold the property to FCCDC (the current site owner) in 2002. The site building was originally constructed in 1928 and operated as a bank until at least 1965.

A database search indicated that no reportable releases have occurred at the subject site. Based on our file search data, all other reported release incidents that have occurred in the vicinity of the subject site should have little, if any, potential for environmental impact on the subject site.

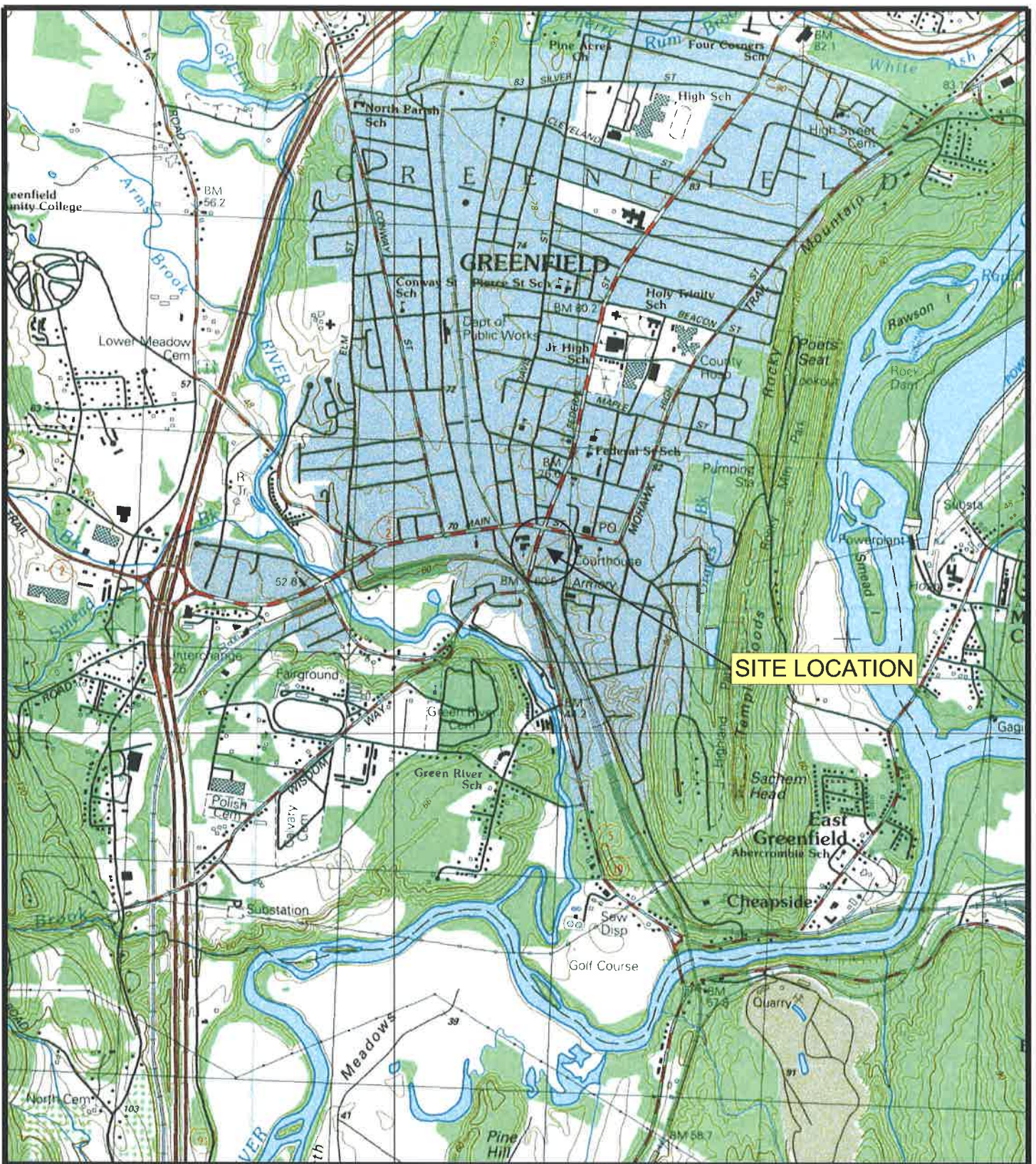
According to Town records, no underground storage tanks are located at the site. One AST (approximately 500-gallons) was observed in the basement of the building. Pigeon droppings, possible PCB-containing light ballasts, thermostats, and possible lead-containing paint was observed throughout the site. Finally, as detailed in the report provided by Environmental Compliance Services (ECS) in Appendix D, several of the building materials (boiler insulation, piping insulation, etc.) were tested and found to contain asbestos. Specific recommendations regarding the abatement of the asbestos are included in that report.

SECTION 5 REFERENCES

Tighe&Bond

- Commonwealth of Massachusetts, Department of Environmental Protection, Western Regional Office. Files reviewed, September 19, 2001.
- Federal Emergency Management Agency. Flood Insurance Map. Community Panel Number 250118 0008 B. July 2, 1980.
- Greenfield, Town of. Assessor's Office. Records reviewed February 19, 2003.
- Greenfield, Town of. Building Department. Records reviewed February 19, 2003.
- Greenfield, Town of. Fire Department. Records reviewed February 19, 2003.
- Greenfield, Town of. Town Clerk's Office. Records reviewed February 19, 2003.
- Massachusetts Geographic Information Systems (Mass GIS) Natural Resource Map. Greenfield Quadrangle. February 2002.
- New England DataMap Technology Corporation. *Environmental FirstSearch Report, Deerfield Street, Greenfield, Massachusetts*. February 10, 2003.
- Sanborn Library LLC, Sanborn Maps of the site area, 1887, 1892, 1896, 1902, 1909, 1914, 1922, 1948, 1965.
- United States Department of Agriculture, Soil Conservation Service. *Soil Survey of Franklin County, Massachusetts*. Issued February 1988.
- United States Geologic Survey, *Bedrock Geologic Map of Massachusetts*. E-an Zen, editor. 1983.
- United States Geologic Survey, *Geologic Quadrangle Maps of the United States Surficial Geologic Map of the Greenfield Quadrangle Massachusetts*. Richard H. Jahns. 1966.
- United States Geologic Survey, 7.5 Minute *Topographic Quadrangle Map*, Greenfield, Massachusetts. Revised 1990.

J:\G\G0390\Report\Phase I.doc



BASED ON USGS TOPOGRAPHIC MAP FOR
SHELBURNE FALLS AND
GREENFIELD, MA QUADRANGLES, REVISED 1990

6-METER CONTOUR INTERVAL



FIGURE 1
SITE LOCUS

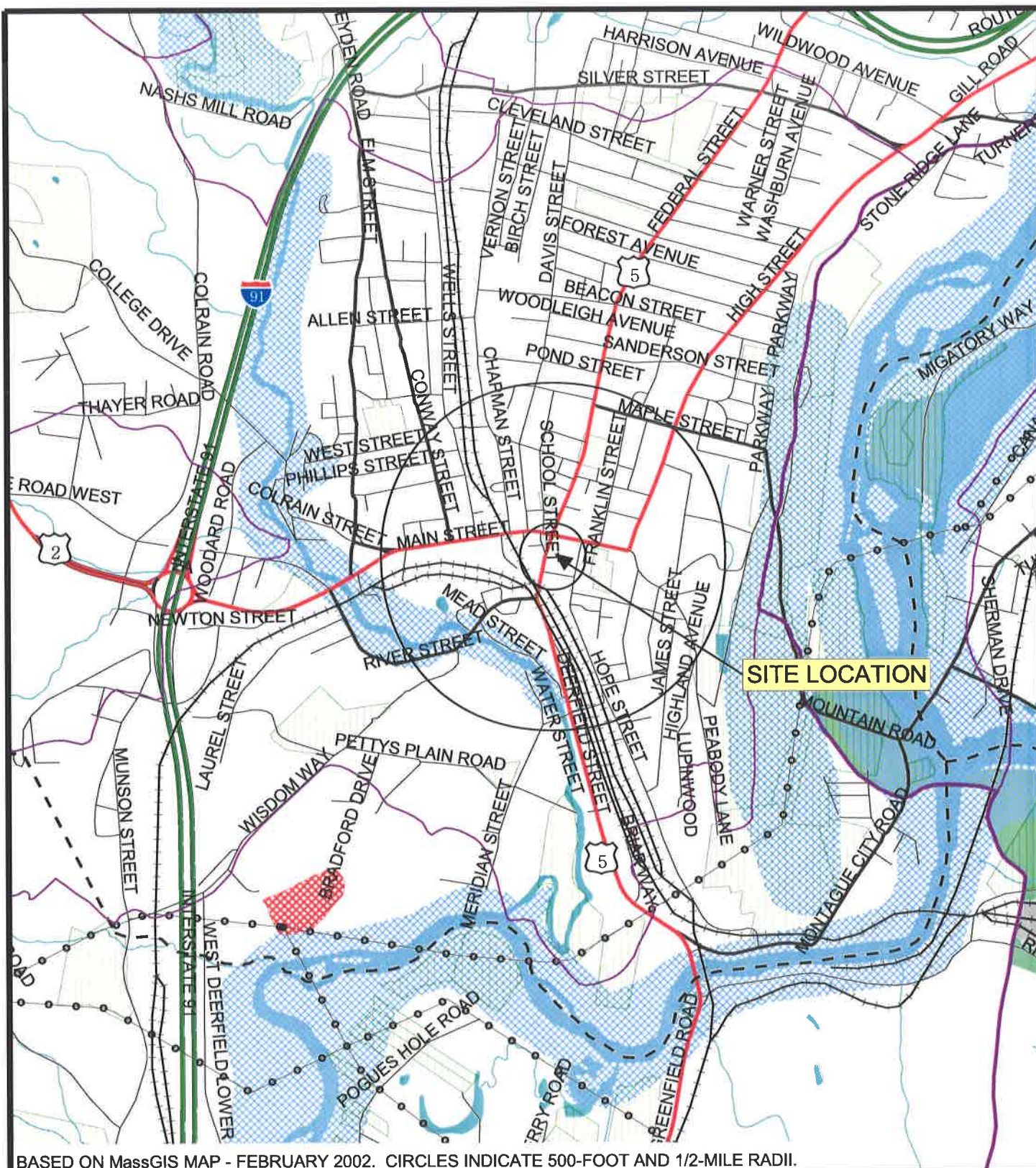
FORMER FIRST NATIONAL BANK
9 BANK ROW
GREENFIELD, MASSACHUSETTS

Tighe & Bond

SCALE: 1:25000

MARCH 2003

G0390.apr



BASED ON MassGIS MAP - FEBRUARY 2002. CIRCLES INDICATE 500-FOOT AND 1/2-MILE RADII.

- | | |
|--|---|
| <ul style="list-style-type: none"> Non Potential Drinking Water Source Area: Medium Yield Non Potential Drinking Water Source Area: High Yield Potentially Productive Medium Yield Aquifer Potentially Productive High Yield Aquifer EPA Designated Sole Source Aquifer DEP Approved Wellhead Protection Area (Zone 2) DEP Interim Wellhead Protection Area (WPA) Public Surface Water Supply Protection Area (Zone A) Lake, Pond, Stream or other Fresh Water Feature Bay Estuary or other Salt Water Feature Fresh Water Non-Forested Wetland Salt Water Wetland NHESP 1999-2001 Priority Habitats for State-Protected Rare Species and Estimated Habitats for Rare Wildlife * Protected and Recreational Open Space Areas of Critical Environmental Concern (ACEC) Solid Waste Landfill | <ul style="list-style-type: none"> Public Surface Water Supply (PSWS) Community Public Water Supply - Surface Water Community Public Water Supply - Groundwater Non-Community Non-Transient Public Water Supply Non-Community Transient Public Water Supply NHESP 1999-2001 Massachusetts Certified Vernal Pools Multi-Lane Highway, NOT Limited Access Limited Access Highway Other Numbered Highway Major Road - Connector Minor Street or Road Track or Trail Town Boundary County Boundary Train Powerline Pipeline Rivers and Stream Aqueduct Major Drainage Basin Sub Drainage Basin USGS Quadrangle Boundary |
|--|---|

* NHESP 1999-2001 Priority Habitats for State-Protected Rare Species: NOT equivalent to "Significant Habitat" as designated under Massachusetts Endangered Species Act.
NHESP 1999-2001 Estimated Habitats for Rare Wildlife: For Use with the MA Wetlands Protection Act Regulations (310 CMR 10).

FIGURE 2
MassGIS MAPPING

FORMER FIRST NATIONAL BANK
9 BANK ROW
GREENFIELD, MASSACHUSETTS

Tighe & Bond

SCALE: 1:25000

MARCH 2003

G0390.apr




Photograph 1 – Front of building



Photograph 2 – Alley (south side of building)



Photograph 3 – AST located in basement




Photograph 4 – AST located in basement (alternate view)



Photograph 5 – Former bank area




Photograph 6 – Former bank area (alternate view)



Photograph 7 – First floor ceiling



Photograph 8 – Basement ceiling



Photograph 9 – Boiler room



Photograph 10 – Basement piping

SKETCH

[illegible]

1st Res	Gnd	Desc:	# Units
Level	FY	LR DR K D FR RR BR FB HB L C	
Other			
Upper			
Lvl 2			
Lvl 1			
Lower			
Totals	RMs:	BRS:	Baths: HB3

[illegible]


Additions:

82 12

Code	
------	--

[illegible]

PARCELS ID

[illegible]



Environmental Compliance SERVICES, INC.

**ASBESTOS INSPECTION REPORT
FORMER FIRST NATIONAL BANK
9 BANK ROW
GREENFIELD, MASSACHUSETTS**

Prepared For:

Mr. Greg Farmer
P.O. Box 861
Chicopee, MA 01020

Christopher L. Godfrey / for

Christopher Coelho
Field Technician
Asbestos Inspector #AI 72176

Christopher L. Godfrey

Christopher L. Godfrey
Project Manager
Asbestos Inspector #AI 72140

File No. 14779
Document No. 23481
December, 2002

MAIN OFFICE:
588 Silver Street
Agawam,
Massachusetts 01001
Voice: (413) 789-3530
Fax: (413) 789-2776

1209 Tech Boulevard
Suite - 202
Tampa, Florida
33619
Voice (813) 612-5900
Fax (813) 612-5910

30 Harris Place
Brattleboro, Vermont
05301
Voice (802) 257-1195
Fax (802) 257-1603

7 Island Dock Road
Haddam, CT
06438
Voice (860) 345-4578
Fax (860) 345-3854

18 Shepard Street
Brighton, Massachusetts
02135
Voice (617) 782-4417
Fax (617) 782-4436

Visit us on the web at WWW.ecsconsult.com
Email address: ecsinfo@ecsconsult.com

TABLE OF CONTENTS

EXECUTIVE SUMMARY	i
1.0 INTRODUCTION	1
1.1 LIMITATIONS.....	1
2.0 METHODS AND MATERIALS	2
2.1 ASBESTOS	2
3.0 RESULTS AND FINDINGS	4
3.1 ASBESTOS MATERIALS DATA TABLE.....	5
4.0 DISCUSSION AND INTERPRETATION	10
4.1 ASBESTOS	10
5.0 CONCLUSION	11

APPENDICES:

Appendix A - Laboratory Data

Appendix B - The Massachusetts Department of Environmental Protection's Policy Concerning
Non-Friable Asbestos Containing Materials

EXECUTIVE SUMMARY

Environmental Compliance Services (ECS) has completed a survey for asbestos containing materials (ACM) at the First National Bank in Greenfield, Massachusetts. On November 13 and 14, 2002 ECS inspectors using destructive sampling methods collected 104 samples of suspect asbestos material. Those materials have been analyzed using the required protocols at an accredited laboratory. A review of the laboratory results indicates that ACM was detected at this location. Those materials which tested positive for asbestos include:

- Boiler Breeching
- Boiler Jacket (Packing) Insulation
- Boiler Motor Packing Insulation
- Boiler Sectional Rope
- Boiler Burner Gasket
- Duct Insulation
- Pipe Insulation
- Pipe Fitting Insulation
- Brown Carpet Glue
- Tan with Brown Speckles 9"x9" Floor Tile and associated Mastic
- Brown Glue Daubs
- Black Roof Flashing
- Black Built-up Roofing
- Black Roofing Felt Paper
- White Exterior Caulking
- Gray Window Casing Caulking
- Debris (thermal system insulation (TSI), glue daubs, other contaminated surfaces)

Types, locations, and quantities of ACM detected are found in section 3.0 of this report. The estimated cost for asbestos abatement of the identified ACMs ranges from approximately \$105,300 - \$177,050. This does not include roofing materials which may add an additional \$40,000 - \$50,000, if they are handled as a regulated ACM. If the condition of these ACMs continues to degrade, approximated remedial clean-up areas may increase in scope, size and cost.

In addition, during the course of the inspection, ECS observed the presence of pigeon guano, suspect polychlorinated bi-phenyl (PCB) containing light ballasts/bulbs, thermostats and potential lead-containing paint chips, and an approximate 500 gallon heating oil aboveground storage tank. Costs for the removal of the materials may range between \$50,000 and \$100,000.

1.0 INTRODUCTION

This survey was done at the request of the Mr. Greg Farmer for the purpose of identifying ACM that may impact future renovation, demolition, or operations and maintenance of the First National Bank. The Occupational Safety and Health Administration (OSHA) regulations (1926.1101) requires that building owners determine the presence and location of asbestos materials, and convey that information to any individuals who will conduct work that may disturb ACM. The Scope of Work included Destructive sampling of suspect materials at the First National Bank. Roofing materials were included.

1.1 LIMITATIONS

The term "non-destructive sampling method" refers to a method of collecting samples that does not significantly impact interior or exterior finishes of the building. Evaluations for the presence of ACM are therefore limited to those materials accessible by non-destructive sampling methods. ACM may therefore be present in materials not accessible by this sampling methodology, and may be encountered during renovation or demolition of the structure. The term "destructive sampling method" refers to the method of collecting samples that would require destruction of various building surfaces (i.e. wall cavities, wood flooring, plaster ceilings) for the purpose of locating hidden heating, plumbing, or other building components that may contain ACM. Additional limitations may exist for both destructive and non-destructive sampling methods. Certain portions of the building may be physically inaccessible, or because electrical, mechanical, structural, or other hazards exist in portions of the structure at the time of the survey. Visual identification of specific materials was limited by the general condition of the property. The building was observed to have suffered significant decay thereby limiting the observation and delineation of some materials. Assumptions and generalizations were made to conclude on the locations and quantities of ACM. Significant amounts of delaminated/deteriorated building materials and pigeon guano were present throughout the building thereby limiting observations beneath these materials. Destructive methods are strongly recommended for facilities slated for demolition.

The following areas were deemed inaccessible at the time of this survey:

- Internal areas of various machinery, equipment, ductwork, and elevators (including shafts).
- Bank Vaults
- Pipe runs within walls and ceilings
- Catwalk and ceiling areas above the ceiling on the first floor
- Below grade

2.0 METHODS AND MATERIALS

2.1 ASBESTOS

Samples were collected in a statistically random manner using the Asbestos Hazard Emergency Response Act (AHERA) protocol (40CFR763.86). Samples were placed into plastic bags with an air tight seal. Labels were affixed to the sample bags with specific nomenclature. Material location, estimated quantity, and physical assessment are presented in Table 3.1.

Bulk samples were analyzed by Polarized Light Microscopy (PLM) using the United States Environmental Protection Agency USEPA/600/R-93/116 method. The analysis of samples was conducted by ProScience Analytical Services, Inc., 22 Cummings Park, Woburn, Massachusetts (NVLAP Accreditation 2000090-0).

There are six minerals grouped into the term "asbestos." Chrysotile, amosite, and crocidolite are the asbestos minerals most commonly found in building materials. ACM is defined as a material containing more than one percent (1%) asbestos by weight. Materials found to be asbestos containing are listed in Section 3.0. Exact sample compositions are included in the laboratory reports or chains of custody found in Appendix A.

Polarized light microscopy (PLM) is the root method used for the identification of ACM. The USEPA Office of Research and Development (USEPA/ORD) has reviewed data from performance audits of various laboratories performing PLM. The results of that review indicated an unacceptable number of false negatives and positives for visual estimation of materials containing less than 10% asbestos. On the basis of those findings the National Emissions Standards Hazardous Air Pollutants (NESHAP) regulations were amended on November 20, 1990 (Federal Register, V.55, N.224). The revisions state that if the analyst detects asbestos in the sample and estimates the amount to be less than 10% by visual estimation, the parties legally responsible (owner or operator) for the building may (1) elect to assume the amount to be greater than 1% and treat the material as ACM or (2) require verification of the amount by point counting. Point counting is a technique used to quantify the amount of asbestos present in a sample on which PLM has already been performed. ECS recommends point counting re-analysis for asbestos values less than 10%, and where applicable, those results are reflected in the report. In instances where client authorization is not received for this reanalysis, PLM visual results indicating a trace or 1% value will be reported as assumed ACM as required by item (1) above.

A similar situation exists for matrix bound fibers such as those found in floor tiles, mastics, and asphalt based materials. The inorganic matrix of these bulk samples may interfere with the identification and quantification of asbestos mineral content. These types of samples are generally referred to as Non-organically bound (NOB) materials. Transmission Electron Microscopy (TEM-NOB) is a method that utilizes a combination of special sample preparation techniques and high magnification to more accurately quantify asbestos content. Currently only the State of New York has regulations requiring TEM-NOB re-analysis of suspect ACM for which negative or trace determination resulted from PLM analysis. Based on the initial PLM data results, 8 samples were reanalyzed using TEM-NOB analysis.





3.0 RESULTS AND FINDINGS





The results of this inspection are presented in tabular form. These tables summarize the nature, distribution, and quantity of ACM found during this survey.




Types, locations, quantities, and conditions of ACM are shown on Table 3.1.

3.1 ASBESTOS MATERIALS DATA TABLE

FIRST NATIONAL BANK

Functional Space (s)	Material Description	Material Class	Sample #'s	Friability & Accessibility	Condition Assessment	Est. Quantity	Response Action	Est. Cost	Photo
Boiler Room	Boiler Packing Insulation and debris	<input checked="" type="checkbox"/> Thermal System <input type="checkbox"/> Surfacing <input type="checkbox"/> Miscellaneous	CAC111302 -01A -01B -01C	<input checked="" type="checkbox"/> Friable <input type="checkbox"/> Non-Friable <input checked="" type="checkbox"/> Accessible <input type="checkbox"/> Non-Accessible	<input type="checkbox"/> Intact <input type="checkbox"/> Potential for Damage <input type="checkbox"/> Potential for Sig Damage <input type="checkbox"/> Damaged <input checked="" type="checkbox"/> Significantly Damaged	800 SF	<input checked="" type="checkbox"/> Remove <input type="checkbox"/> Repair <input type="checkbox"/> Encapsulate <input type="checkbox"/> Enclosure <input type="checkbox"/> Operations & Maintenance	\$8,000-12,000	
Boiler Room	Boiler Sectional Rope	<input checked="" type="checkbox"/> Thermal System <input type="checkbox"/> Surfacing <input type="checkbox"/> Miscellaneous	CAC111302 -07A -07B -07C	<input checked="" type="checkbox"/> Friable <input type="checkbox"/> Non-Friable <input checked="" type="checkbox"/> Accessible <input type="checkbox"/> Non-Accessible	<input type="checkbox"/> Intact <input type="checkbox"/> Potential for Damage <input type="checkbox"/> Potential for Sig Damage <input type="checkbox"/> Damaged <input checked="" type="checkbox"/> Significantly Damaged	600 LF	<input checked="" type="checkbox"/> Remove <input type="checkbox"/> Repair <input type="checkbox"/> Encapsulate <input type="checkbox"/> Enclosure <input type="checkbox"/> Operations & Maintenance	\$6,000-9,000	
Boiler Room	Boiler Motor Packing	<input checked="" type="checkbox"/> Thermal System <input type="checkbox"/> Surfacing <input type="checkbox"/> Miscellaneous	CAC111302 -04A -04B -04C	<input checked="" type="checkbox"/> Friable <input type="checkbox"/> Non-Friable <input checked="" type="checkbox"/> Accessible <input type="checkbox"/> Non-Accessible	<input type="checkbox"/> Intact <input type="checkbox"/> Potential for Damage <input type="checkbox"/> Potential for Sig Damage <input type="checkbox"/> Damaged <input checked="" type="checkbox"/> Significantly Damaged	20 SF	<input checked="" type="checkbox"/> Remove <input type="checkbox"/> Repair <input type="checkbox"/> Encapsulate <input type="checkbox"/> Enclosure <input type="checkbox"/> Operations & Maintenance	\$200-300	
Boiler Room	Boiler Breaching Insulation	<input checked="" type="checkbox"/> Thermal System <input type="checkbox"/> Surfacing <input type="checkbox"/> Miscellaneous	CAC111302 -05A -05B -05C -05D	<input checked="" type="checkbox"/> Friable <input type="checkbox"/> Non-Friable <input checked="" type="checkbox"/> Accessible <input type="checkbox"/> Non-Accessible	<input type="checkbox"/> Intact <input type="checkbox"/> Potential for Damage <input type="checkbox"/> Potential for Sig Damage <input type="checkbox"/> Damaged <input checked="" type="checkbox"/> Significantly Damaged	300 SF	<input checked="" type="checkbox"/> Remove <input type="checkbox"/> Repair <input type="checkbox"/> Encapsulate <input type="checkbox"/> Enclosure <input type="checkbox"/> Operations & Maintenance	\$3,000-4,500	
Basement Office Area	9"x9" Tan with brown Speckles Floor Tiles	<input type="checkbox"/> Thermal System <input type="checkbox"/> Surfacing <input checked="" type="checkbox"/> Miscellaneous	CAC111302 -20A	<input type="checkbox"/> Friable <input checked="" type="checkbox"/> Non-Friable <input checked="" type="checkbox"/> Accessible <input type="checkbox"/> Non-Accessible	<input type="checkbox"/> Intact <input type="checkbox"/> Potential for Damage <input type="checkbox"/> Potential for Sig Damage <input type="checkbox"/> Damaged <input checked="" type="checkbox"/> Significantly Damaged	300 SF	<input checked="" type="checkbox"/> Remove <input type="checkbox"/> Repair <input type="checkbox"/> Encapsulate <input type="checkbox"/> Enclosure <input type="checkbox"/> Operations & Maintenance	\$600-900	

Functional Space (s)	Material Description	Material Class	Sample #'s	Friability & Accessibility	Condition Assessment	Est. Quantity	Response Action	Est. Cost	Photo
Basement Office Area	Mastic associated with 9"x9" Tan with brown Speckles Floor Tiles	<input type="checkbox"/> Thermal System <input type="checkbox"/> Surfacing <input checked="" type="checkbox"/> Miscellaneous	CAC111302-21A**	<input type="checkbox"/> Friable <input checked="" type="checkbox"/> Non-Friable <input checked="" type="checkbox"/> Accessible <input type="checkbox"/> Non-Accessible	<input checked="" type="checkbox"/> Intact <input type="checkbox"/> Potential for Damage <input type="checkbox"/> Potential for Sig Damage <input type="checkbox"/> Damaged <input type="checkbox"/> Significantly Damaged	300 SF	<input checked="" type="checkbox"/> Remove <input type="checkbox"/> Repair <input type="checkbox"/> Encapsulate <input type="checkbox"/> Enclosure <input type="checkbox"/> Operations & Maintenance	\$900-1,200	
Throughout Basement and within walls and ceilings	Duct Insulation	<input checked="" type="checkbox"/> Thermal System <input type="checkbox"/> Surfacing <input type="checkbox"/> Miscellaneous	CAC111302-08A -08B -08C	<input checked="" type="checkbox"/> Friable <input type="checkbox"/> Non-Friable <input checked="" type="checkbox"/> Accessible <input type="checkbox"/> Non-Accessible	<input type="checkbox"/> Intact <input type="checkbox"/> Potential for Damage <input type="checkbox"/> Potential for Sig Damage <input type="checkbox"/> Damaged <input checked="" type="checkbox"/> Significantly Damaged	150 LF	<input checked="" type="checkbox"/> Remove <input type="checkbox"/> Repair <input type="checkbox"/> Encapsulate <input type="checkbox"/> Enclosure <input type="checkbox"/> Operations & Maintenance	\$1,500-2,250	
Throughout Building	Pipe Insulation	<input checked="" type="checkbox"/> Thermal System <input type="checkbox"/> Surfacing <input type="checkbox"/> Miscellaneous	CAC111302-02A -02B -02C	<input checked="" type="checkbox"/> Friable <input type="checkbox"/> Non-Friable <input checked="" type="checkbox"/> Accessible <input type="checkbox"/> Non-Accessible	<input type="checkbox"/> Intact <input type="checkbox"/> Potential for Damage <input type="checkbox"/> Potential for Sig Damage <input type="checkbox"/> Damaged <input checked="" type="checkbox"/> Significantly Damaged	2000 LF	<input checked="" type="checkbox"/> Remove <input type="checkbox"/> Repair <input type="checkbox"/> Encapsulate <input type="checkbox"/> Enclosure <input type="checkbox"/> Operations & Maintenance	\$20,000-30,000	
Throughout Building	Pipe Fitting Insulation	<input checked="" type="checkbox"/> Thermal System <input type="checkbox"/> Surfacing <input type="checkbox"/> Miscellaneous	CAC111302-03A -03B -03C	<input checked="" type="checkbox"/> Friable <input type="checkbox"/> Non-Friable <input checked="" type="checkbox"/> Accessible <input type="checkbox"/> Non-Accessible	<input type="checkbox"/> Intact <input type="checkbox"/> Potential for Damage <input type="checkbox"/> Potential for Sig Damage <input type="checkbox"/> Damaged <input checked="" type="checkbox"/> Significantly Damaged		<input checked="" type="checkbox"/> Remove <input type="checkbox"/> Repair <input type="checkbox"/> Encapsulate <input type="checkbox"/> Enclosure <input type="checkbox"/> Operations & Maintenance		
Throughout Building	Debris Associated with various TSI Insulation and other ACM	<input checked="" type="checkbox"/> Thermal System <input type="checkbox"/> Surfacing <input checked="" type="checkbox"/> Miscellaneous	Presumed	<input checked="" type="checkbox"/> Friable <input type="checkbox"/> Non-Friable <input checked="" type="checkbox"/> Accessible <input type="checkbox"/> Non-Accessible	<input type="checkbox"/> Intact <input type="checkbox"/> Potential for Damage <input type="checkbox"/> Potential for Sig Damage <input type="checkbox"/> Damaged <input checked="" type="checkbox"/> Significantly Damaged	4000 SF	<input checked="" type="checkbox"/> Remove <input type="checkbox"/> Repair <input type="checkbox"/> Encapsulate <input type="checkbox"/> Enclosure <input type="checkbox"/> Operations & Maintenance	\$40,000-80,000	

Functional Space (s)	Material Description	Material Class	Sample #'s	Friability & Accessibility	Condition Assessment	Est. Quantity	Response Action	Est. Cost	Photo
1 st Floor Main Lobby Area	Carpet Mastic	<input type="checkbox"/> Thermal System <input type="checkbox"/> Surfacing <input checked="" type="checkbox"/> Miscellaneous	CAC111302 -18B**	<input type="checkbox"/> Friable <input checked="" type="checkbox"/> Non-Friable <input type="checkbox"/> Accessible <input checked="" type="checkbox"/> Non-Accessible	<input checked="" type="checkbox"/> Intact <input type="checkbox"/> Potential for Damage <input type="checkbox"/> Potential for Sig Damage <input type="checkbox"/> Damaged <input type="checkbox"/> Significantly Damaged	4000 SF	<input checked="" type="checkbox"/> Remove <input type="checkbox"/> Repair <input type="checkbox"/> Encapsulate <input type="checkbox"/> Enclosure <input type="checkbox"/> Operations & Maintenance	\$12,000- 16,000	
1 st Floor -Machine Room -Conference Room -Proof Room	Glue Daubs and associated debris	<input type="checkbox"/> Thermal System <input type="checkbox"/> Surfacing <input checked="" type="checkbox"/> Miscellaneous	CAC111402 -26A -26B -26C**	<input type="checkbox"/> Friable <input checked="" type="checkbox"/> Non-Friable <input checked="" type="checkbox"/> Accessible <input type="checkbox"/> Non-Accessible	<input type="checkbox"/> Intact <input type="checkbox"/> Potential for Damage <input type="checkbox"/> Potential for Sig Damage <input type="checkbox"/> Damaged <input checked="" type="checkbox"/> Significantly Damaged	1000 SF	<input checked="" type="checkbox"/> Remove <input type="checkbox"/> Repair <input type="checkbox"/> Encapsulate <input type="checkbox"/> Enclosure <input type="checkbox"/> Operations & Maintenance	\$3,000- 4,000	
Throughout Building	TSI Pads Associated with inset wall radiator units	<input checked="" type="checkbox"/> Thermal System <input type="checkbox"/> Surfacing <input type="checkbox"/> Miscellaneous	Presumed	<input checked="" type="checkbox"/> Friable <input type="checkbox"/> Non-Friable <input checked="" type="checkbox"/> Accessible <input type="checkbox"/> Non-Accessible	<input type="checkbox"/> Intact <input type="checkbox"/> Potential for Damage <input type="checkbox"/> Potential for Sig Damage <input checked="" type="checkbox"/> Damaged <input type="checkbox"/> Significantly Damaged	500 SF	<input checked="" type="checkbox"/> Remove <input type="checkbox"/> Repair <input type="checkbox"/> Encapsulate <input type="checkbox"/> Enclosure <input type="checkbox"/> Operations & Maintenance	\$7,500- 12,500	
Exterior Window Systems	Window Caulking	<input type="checkbox"/> Thermal System <input type="checkbox"/> Surfacing <input checked="" type="checkbox"/> Miscellaneous	CAC111402 **-37A -37B -37C	<input type="checkbox"/> Friable <input checked="" type="checkbox"/> Non-Friable <input checked="" type="checkbox"/> Accessible <input type="checkbox"/> Non-Accessible	<input type="checkbox"/> Intact <input type="checkbox"/> Potential for Damage <input type="checkbox"/> Potential for Sig Damage <input checked="" type="checkbox"/> Damaged <input type="checkbox"/> Significantly Damaged	20 EA	<input checked="" type="checkbox"/> Remove <input type="checkbox"/> Repair <input type="checkbox"/> Encapsulate <input type="checkbox"/> Enclosure <input type="checkbox"/> Operations & Maintenance	\$1,000- 2,000	
Exterior	Expansion Joint Putty	<input type="checkbox"/> Thermal System <input type="checkbox"/> Surfacing <input checked="" type="checkbox"/> Miscellaneous	CAC111402 **-35A **-35B	<input type="checkbox"/> Friable <input checked="" type="checkbox"/> Non-Friable <input checked="" type="checkbox"/> Accessible <input type="checkbox"/> Non-Accessible	<input type="checkbox"/> Intact <input type="checkbox"/> Potential for Damage <input type="checkbox"/> Potential for Sig Damage <input checked="" type="checkbox"/> Damaged <input type="checkbox"/> Significantly Damaged	800 LF	<input checked="" type="checkbox"/> Remove <input type="checkbox"/> Repair <input type="checkbox"/> Encapsulate <input type="checkbox"/> Enclosure <input type="checkbox"/> Operations & Maintenance	\$1,600- 2,400	

(781) 935-3212 FAX (781) 932-4857 PAS195@aol.com

Client:

Address:

Project Site & Number:

Phone / FAX Number:

Contact:

For Lab Use> Batch Number:

617227

Analyzed By / Date:

EC5-Agawam

Received By and Date:

Received By and Date:

Quantity Received:

Quantity Received:

Faxed By and Date:

Faxed By and Date:

Stop on First Positive: Yes

Stop on First Positive: Yes

QC By / Date:

QC By / Date:

Lab ID	Field ID Sampled date	Description / Location
167463	CAC1130A 03A	TSI fittings
464	03B	
465	03C	
466	04A	TSI motor packings
467	04B	
468	04C	

PLM Asbestos Chain of Custody Record

ProScience Analytical Services, Inc.
22 Cummings Park
Woburn, MA 01801
(781) 935-3212 FAX (781) 932-4857, PAS196@aol.com

Turn Around Time Requested

☐ Same day ☐ 24 Hour ☐ 48 Hour ☐ 72 Hour ☒ 5 Days

Client: ECS-Agawam

Address:

Project Site & Number: 9 Bank Row, Greenfield, MA #14779

Phone / FAX Number:

413-789-3530 Fax: 2776

Contact:

Chris Coelno

Relinquished By:

Received By and Date: C.C. 11/15/02 10 AM

Quantity Received: 103 Analyzed:

Faxed By and Date:

Stop on First Positive: Yes No

QC By / Date:

DP 11/2/02

Analyzed By / Date:

For Lab Use> Batch Number: 617221

Lab ID	Field ID Sampled date	Description / Location	Color	Homogeneity	Texture	Fracture	Morphology	Extinction	Sign of Elongation	Birefringence	Pleochroism	Oil	Chrysotile	Amphibole	Crocidolite	Tremolite	Anthophyllite	Actinolite	Fiberglass	Mineral Wool	Cellulose	Hair	Synthetic	Other	Non Fibrous
	CAC11302- 164469 05A	TSI breaching	Blue				WFTCN						35	35	35	35									40
470	05B						SP-L4						35	35	35	35									40
471	05C						WFTCN						35	35	35	35									40
472	06A						SP-L4						35	35	35	35									40
473	06B																								40
474	06C																								40

Comments:

ProScience Analytical Services, Inc.

22 Cummings Park

Woburn, MA 01801

(781) 935-3212 FAX (781) 932-4857. PA5196@aol.com

Client: ECS-Aqawam

Address:

Project Site & Number:

Phone / FAX Number:

Contact: Chris Peinado

For Lab Use> Batch Number:

For Lab Use> Batch Number: 617221

Analyzed By / Date:

QC Rev./Date:

Relinquished By:

Received By and Date:

Quantity Received:	103	Analyzed:
--------------------	-----	-----------

Faxed By and Date:

Stop on First Positive: Yes

No

Turn Around Time Requested

☐ Same day ☐ 24 Hour ☐ 48 Hour ☐ 72 Hour ☒ 5 Days

100

11/15/02 10 AM

Analyzed:


Faxed By and Date:

Stop on First Positive: Yes

No

[illegible]

150



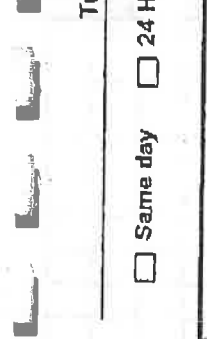
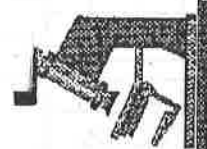


Client: ECS-Agawam
Address: 9 Bank Row, Greenfield, MA 01479
Project Site & Number: 413-1799-3530 Fax: 2776
Phone / FAX Number: Chris Coelho
Contact: Chris Coelho
Relinquished By: Received By and Date: L.C. 11/15/02 10 AM
Quantity Received: 103 Analyzed:
Faxed By and Date: Stop on First Positive: Yes No

For Lab Use> Batch Number: B17227 Analyzed By / Date: SP11/2/02 QC By / Date:

Lab ID	Field ID Sampled date	Description / Location	Color	Homogeneity	Texture	Friable	Morphology	Extinction	Sign of Elongation	Birefringence	Pleochroism	Oil	=	T	Chrysotile	Amphibole	Crocidolite	Tremolite	Anthrophyllite	Actinolite	Fiberglass	Mineral Wool	Cellulose	Hair	Synthetic	Other	Non Fibrous
164481	CAC1130R-09A		Blue																			#90	#				
482	09B		Blue																			#90	#				
483	10A		Blue																			#10	#				
484	11A		Blue																			#12	#				
485	11B		Blue																			#12	#				
486	11C		Blue																			#12	#				

Comments:



Client:

EC5-Agawam

Address:

Project Site & Number:

9 Bank Low, Greenfield MA #147179

Phone / FAX Number:

413-789-3530 Fax: 2776

Contact:

Chris Coelho

Relinquished By:

Received By and Date:

C.C. 11/15/02 10 AM

Quantity Received:

103

Analyzed:

Faxed By and Date:

Slop on First Positive: Yes

No

For Lab Use> Batch Number:

B17227

Analyzed By / Date:

SB11/21/02

QC By / Date:

Description / Location			Visual			Optical Properties				Refractive Indices			Asbestos Percentage (%)						Non Asbestos Percentage (%)									
Lab ID	Field ID Sampled date		Color	Homogeneity	Texture	Frable	Morphology	Extinction	Sign of Elongation	Birefringence	Pleochroism	Oil			Chrysotile	Amosite	Crocidolite	Tremolite	Anthophyllite	Actinolite	Fiberglass	Mineral Wool	Cellulose	Hair	Synthetic	Other	Non Fibrous	
164487	12A	CHC11302 -	Black		NC																		#					
488	12B																						#					
489	12C																						#					
490	13A																						TR					
491	13B																						TR					
492	13C																						TR					

Comments:

Turn Around Time Requested

☐ Same day ☐ 24 Hour ☐ 48 Hour ☐ 72 Hour ☒ 5 Days

Client: ECS-Agawam

Address:

Project Site & Number: 9 Bank Low, Greenfield MA #14779

Phone / FAX Number: 413-789-3530 Fax: 2776

Contact: Chris Coelho

Relinquished By:

Received By and Date: C.C. 11/15/02 10 AM

Quantity Received: 103 Analyzed:

Faxed By and Date:

Stop on First Positive: Yes No

For Lab Use> Batch Number: B17227

Analyzed By / Date: SB 11/17/02

QC By / Date:

Lab ID	Field ID Sampled date	Description / Location	Color	Homogeneity	Texture	Fracture	Morphology	Extinction	Sign of Elongation	Birefringence	Pleochroism	Oil	II	I	Chrysotile	Amosite	Crocidolite	Tremolite	Anthophyllite	Actinolite	Fiberglass	Mineral Wool	Cellulose	Hair	Synthetic	Other
164493	14A	DAE11302-	Buff																			#				
494	14B																					#				
495	14C																					#				
496	15A																					#				
497	16A																					#				
498	17A																					#				

Comments:



☐ Same day ☐ 24 Hour ☐ 48 Hour ☐ 72 Hour ☒ 5 Days

Client:

EC5-A9awam

Relinquished By:

Address:

Received By and Date:

Project Site & Number:

9 Bank Low, Greenfield, MA #14779

Phone / FAX Number:

Faxed By and Date: _____

Contact:

days 10e no

Stop on First Positive: Yes

For Lab Use> Batch Number:

Analyzed By / Date:

617227

QC By / Date:

Lab ID	Field ID Sampled date	Description / Location	Visual				Optical Properties				Refractive Indices			Asbestos Percentage (%)						Non Asbestos Percentage (%)								
			Color	Homogeneity	Texture	Friable	Morphology	Extinction	Sign of Elongation	Birefringence	Pleochroism	Oil			Chrysotile	Amosite	Crocidolite	Tremolite	Anthrophyllite	Actinolite	Fiberglass	Mineral Wool	Cellulose	Hair	Synthetic	Other	Non Fibrous	
																												Circle Type
164499	CAC11/302-17B		m	cns	Sub																	f	TR					100
580	17C		y	w	all																	#	TR					100
501	18A	brown carpet glue basement room #1 (XTEM)	m	cns	n																							95
502	18B	brown carpet glue (XTEM) 1st floor - main area	y	w	all																							100
503	19A		c	g																			#	TR				100
504	19B		y	w	all																		#	TR				100

Turn Around Time Requested

☐ Same day ☐ 24 Hour ☐ 48 Hour ☐ 72 Hour ☒ 5 Days

Client:

ECS-Agawam

Address:

Project Site & Number:

9 Bank Low, Greenfield, MA #14779

Phone / FAX Number:

413-789-3530 Fax: 2776

Contact:

Chris Coelho

Relinquished By:

Received By and Date:

C.C. 11/15/02 10 AM

Quantity Received:

103 Analyzed:

Faxed By and Date:

Stop on First Positive: Yes No

For Lab Use> Batch Number:

B17227

Analyzed By / Date:

SB 11/27/02

QC By / Date:

Lab ID	Field ID Sampled date	Description / Location	Color	Homogeneity	Texture	Fracture	Morphology	Extinction	Sign of Elongation	Birefringence	Pleochroism	Oil	Chrysotile	Amosite	Crocidolite	Tremolite	Anthophyllite	Actinolite	Fiberglass	Mineral Wool	Cellulose	Hair	Synthetic	Other	Non Fibrous
164505	CAC11302-19C		Grey																		1				
506	20A	tan w/ brown speckles 9x9 Floor tile	Tan									18/30/18									76				10
507	21A	tile mastic from above floor tile (*TEM)	Brown									18/30/18									1				95
508	05D	TSI - breaching	Grey									18/30/18									5				20
509	11D		Grey																		1				10
510	11E		Grey																		1				10

Comments:

ProScience Analytical Services, Inc.
22 Cummings Park
Woburn, MA 01801
(781) 935-3212 FAX (781) 932-4657, PAS196@aol.com

Turn Around Time Requested


☐ Same day ☐ 24 Hour ☐ 48 Hour ☐ 72 Hour ☒ 5 Days

Client: ECS-Agawam
Address: 9 Bank Low, Greenfield, MA #14779
Project Site & Number: 413-799-3530 Fax: 2776
Phone / FAX Number: Chris Coelha
Contact: Chris Coelha
Retinquished By: LC, 11/15/02 10AM
Received By and Date: 103 Analyzed: 103
Quantity Received: 103
Faxed By and Date: 103
Stop on First Positive: Yes No
QC By / Date: OB 11/21/02

For Lab Use > Batch Number: B17227 Analyzed By / Date: OB 11/21/02

Lab ID	Field ID Sampled date	Description / Location	Visual				Optical Properties				Refractive Indices			Asbestos Percentage (%)						Non Asbestos Percentage (%)							
			Color	Homogeneity	Texture	Frable	Morphology	Extinction	Sign of Elongation	Birefringence	Pleochroism	Oil	I	II	Chrysotile	Ameslie	Crocidolite	Tremolite	Anthophyllite	Actinolite	Fiberglass	Mineral Wool	Cellulose	Hair	Synthetic	Other	Non Fibrous
164511	CAE111302-11F		WNC																			#	TR				10
512	12D		WNC																			#	TR				10
513	12E		WNC																			#	TR				10
514	12F		WNC																			#	TR				10
515	13D		WNC																			#	TR				10
516	13E		WNC																			#	TR				10

ProScience Analytical Services, Inc.
22 Cummings Park
Webster, MA 01801
(781) 935-3212 FAX (781) 932-4857, PAS196@aol.com



Turn Around Time Requested

☐ Same day ☐ 24 Hour ☐ 48 Hour ☐ 72 Hour ☒ 5 Days

Client: ECS-Agawam

Address:

Project Site & Number: 9 Bank Row, Greenfield, MA #14779

Phone / FAX Number: 413-789-3530 Fax: 2776

Contact: Chris Coelho

Relinquished By:

Received By and Date: C.C. 11/15/02 10 AM

Quantity Received: 103 Analyzed:

Faxed By and Date:

Stop on First Positive: Yes No

For Lab Use>> Batch Number:

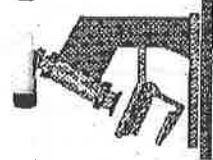
617227

Analyzed By / Date: MM

QC By / Date:

Lab ID	Field ID Sampled date	Description / Location	Visual	Optical Properties	Refractive Indices	Asbestos Percentage (%)	Circle Type	Non Asbestos Percentage (%)	Fiberglass	Mineral Wool	Cellulose	Hair	Synthetic	Other	Non Fibrous
164517	CAC111302-13F		WYBY												100
518	14D		WYBY								H				97
519	14E		WYBY								H				97
520	14F		WYBY								H				98
521	22A		WYBY												5
522	22B		WYBY												5

Comments:



Client: ECS-Agawam

Address:

Project Site & Number: 9 Bank Low, Greenfield, MA #147799

Phone / FAX Number: 413-799-3530 Fax: 2776

Contact: Chris Coelho

Relinquished By:

Received By and Date: C.C. 11/15/02 10 AM

Quantity Received: 103 Analyzed:

Faxed By and Date:

Stop on First Positive: Yes No

For Lab Use > Batch Number: 017227


Analyzed By / Date: MM

QC By / Date:

Lab ID	Field ID Sampled date	Description / Location	Visual				Optical Properties				Refractive Indices			Asbestos Percentage (%)						Non Asbestos Percentage (%)							
			Color	Homogeneity	Texture	Friable	Morphology	Extinction	Sign of Elongation	Birefringence	Pleochroism	Oil			Chrysotile	Amosite	Crocidolite	Tremolite	Anthrophyllite	Actinolite	Fiberglass	Mineral Wool	Cellulose	Hair	Synthetic	Other	Non Fiberous
164523	CAC11/30R - 22C		gray	hom	fine																I						5
524	23A		gray	hom	fine																	H					100
525	23B		gray	hom	fine																	H					100
526	23C		gray	hom	fine																	H					100
527	24A		gray	hom	fine																	H					75
528	24B		gray	hom	fine																	H					80

Turn Around Time Requested

☐ Same day ☐ 24 Hour ☐ 48 Hour ☐ 72 Hour ☒ 5 Days



Client:

EC5-Agawam

Address:

Project Site & Number:

9 Banklow, Greenfield MA #14779

Phone / FAX Number:

413-799-3530 Fax: 2776

Contact:

Chris Coelho

Relinquished By:

Received By and Date:

C.C. 11/15/02 10 AM

Quantity Received:

103 Analyzed:

Faxed By and Date:

Stop on First Positive: Yes No

For Lab Use> Batch Number:

B17227

Analyzed By/Date:

MM

QC By/Date:

Lab ID	Field ID Sampled date	Description / Location	Visual	Optical Properties	Refractive Indices	Asbestos Percentage (%)	Circle Type	Non Asbestos Percentage (%)	Chrysotile	Amosite	Crocidolite	Tremolite	Anthophyllite	Actinolite	Fiberglass	Mineral Wool	Cellulose	Hal	Synthetic	Other	Non Fibrous
164529	24C	CACU1302-	Color Homogeneity Texture Friable	Morphology Extinction Sign of Elongation Birefringence Pleochroism	Oil I																
530	25A		BNFY																		
531	25B		BNFY																		
532	25C		BNFY																		
533	26A	brown glue dabs on 1x1 ceiling tiles	BNFY	UN72W	1.551/551 Z																
534	26B		BNFY	UN72W	1.551/551 Z																

Comments:

47

ProScience Analytical Services, Inc.

22 Cummings Park

Woburn, MA 01801

(781) 935-3212 FAX (781) 932-4837. PAS196@aol.com



Turn Around Time Requested

☐ Same day ☐ 24 Hour ☐ 48 Hour ☒ 72 Hour ☐ 5 Days

Client:

EC5-A9awam

Address:

Project Site & Number:

Phone / FAX Number:

Contact:

For Lab Use> Batch Number:

617221

Analyzed By / Date: MM/WW

Relinquished By:

Received By and Date:

Quantity Received:

Faxed By and Date:

Stop on First Positive: Yes

QC By / Date:

[illegible]

10

Turn Around Time Requested

☐ Same day ☐ 24 Hour ☐ 48 Hour ☐ 72 Hour ☒ 5 Days

ProScience Analytical Services, Inc.
 22 Cummings Park
 Woburn, MA 01801
 (781) 905-3212 FAX (781) 932-4857, PAS@psa.com

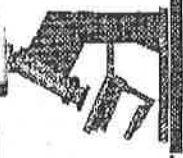
Client: ECS-Agawam
 Address: _____
 Project Site & Number: 9 Bank Low, Greenfield, MA #14779
 Phone / FAX Number: 413-789-3530 Fax: 2776
 Contact: Chris Coelho
 Relinquished By: _____
 Received By and Date: C.C. 11/15/02 10 AM
 Quantity Received: 103 Analyzed: _____
 Faxed By and Date: _____
 Stop on First Positive: Yes _____ No _____

For Lab Use> Batch Number: B17227 Analyzed By / Date: MM QC By / Date: _____

Lab ID	Field ID Sampled date	Description / Location	Visual			Optical Properties					Refractive Indices		Asbestos Percentage (%)					Non Asbestos Percentage (%)									
			Color	Homogeneity	Texture	Friable	Morphology	Extinction	Sign of Elongation	Birefringence	Pleochroism	Oil			Chrysotile	Amosite	Crocidolite	Tremolite	Anthophyllite	Actinolite	Fiberglass	Mineral Wool	Cellulose	Hair	Synthetic	Other	Non Fibrous
1164541	CAC111302-30A		gray	fine	fine																						40
542	31A		gray	fine	fine																						50
543	32A	Black roof flashing (lower)	gray	fine	fine		W+Z		W+Z				155	150	10												60
544	32B	(upper)	gray	fine	fine		W+Z		W+Z				155	149	20												60
545	32C	(upper)	gray	fine	fine		W+Z		W+Z				155	150	20												60
546	33A	Black built-up roofing (lower)	gray	fine	fine		W+Z		W+Z				155	149	10												60

Comments:

(781) 935-3212 FAX (781) 932-4857, PA5195@aol.com



Turn Around Time Requested

☐ Same day ☐ 24 Hour☐ 48 Hour☐ 72 Hour☒ 5 Days

Client:

EC5-Agawan

Address:

Project Site & Number:

Phone / FAX Number:

Contact:

Chris Coe no

For Lab Use> Batch Number:

B17227

Analyzed By / Date:

MA

QC Bv / Date:

Stop on First Positive: Yes

Relinquished By:

Received By and Date:

Quantity Received:

Faxed By and Date:

Stop on First Positive: Yes

No

DP1021

Lab ID	Field ID Sampled date	Description / Location	Visual			Optical Properties				Refractive Indices		Asbestos Percentage (%) <div>Circle Type</div>						Non Asbestos Percentage (%)									
			Color	Homogeneity	Texture	Friable	Morphology	Extinction	Sign of Elongation	Birefringence	Pleochroism	Oil			Chrysotile	Ampelite	Crocidolite	Tremolite	Anthrophyllite	Actinolite	Fiberglass	Mineral Wool	Cellulose	Hair	Synthetic	Other	Non Fibrous
164553	CACU11302-36A		milky white																								100
554	37A	gray window casing containing - small back windows #PT CONT	opaque												5												95
555	37B		opaque											5													95
556	37C		opaque											5													95
557	38A		opaque																				#				98
558	38B		opaque																				#				100

Comments:

FAX

Date

Number of pages including cover sheet

TO:

Chris
Coelho

Phone

Fax Phone

FROM:

ProScience Analytical
Services, Inc.

22 Cummings Park
Woburn, MA 01801

Sender:

Mike Z

Phone

781-935-3212

Fax Phone

781-932-4857

CC:

REMARKS:

☐

Urgent

☒

For your review

☐

Reply ASAP

☐

Please Comment

TEM

Results

The documents accompanying the FAX transmission contain information which is confidential or privileged. The information is intended for the use of the individual or entity named on this transmission sheet. If you are not the intended recipient, be aware that any disclosure, copying, distribution or use of the contents of this FAX information is prohibited. IF YOU HAVE RECEIVED THIS FAX IN ERROR, PLEASE CALL (781)935-3212.

ProScience Analytical Services, Inc

22 Cummings Park, Woburn, Massachusetts 01801
781-935-3212 - Fax: 781-932-4657 - E-Mail: PAS198@aol.com

Client #: 110
Client Project: 14779
Client Reference: 9 Bank Row, Former First National Bank
Client Name: Environmental Compliance Services, Inc.

Method: TEM NOB
Batch: NT 3742
Date Analyzed: 12/2/2002
Date Received: 11/26/2002
Date of Report: 12/2/2002

LAB ID	Field ID	Description:	Color	Initial Sample Weight	% Asbestos Types						% Other Non-asb.	% Organic	% Carb.	Total % Asbestos	Analyzed /Charged	Prepd/ Charged
					CHR	AMO	ACT	CRO	ANT	TRE						
NT29718	111302-18A	Carpet Glue		.2904	.31	.00	.00	.00	.00	.00	.61.43	37.02	1.55	TR	Yes	No
NT29719	111302-18B	Carpet Glue		.1155	1.44	.00	.00	.00	.00	.00	48.44	50.82	1.30	1.44	Yes	No
NT29720	111302-21A	Mastic		.0331	9.94	.00	.00	.00	.00	.00	7.88	83.75	18.73	9.64	Yes	No
NT29721	111302-26C	Glue		.4840	10.27	.00	.00	.00	.00	.00	41.08	38.00	10.67	10.77	Yes	No
NT29722	111302-28A	Paneling Glue		.6186	.00	.00	.00	.00	.00	.00	47.88	52.30	.02	ND	Yes	No
NT29723	111302-35A	Caulking		.7984	4.71	.00	.00	.00	.00	.00	3.86	18.61	74.82	4.71	Yes	No
NT29724	111302-35B	Caulking		.4224	23.14	.00	.00	.00	.00	.00	15.42	32.39	29.05	23.14	Yes	No
NT29725	111302-37A	Caulking		.3625	8.34	.00	.00	.00	.00	.00	3.57	27.69	60.40	8.34	Yes	No

Comments:


Mike Zappala, Analyst

Asbestos Codes: CHR = Chrysotile AMO = Anosite CRO = Crocidolite ACT = Actinolite TRE = Tremolite ANT = Anthophyllite TR = Traces = < 1% ND = None Detected

APPENDIX B

Massachusetts Department of Environmental Protection's Policy

Concerning Non-Friable Asbestos Containing Materials



COMMONWEALTH OF MASSACHUSETTS
EXECUTIVE OFFICE OF ENVIRONMENTAL AFFAIRS
DEPARTMENT OF ENVIRONMENTAL PROTECTION
ONE WINTER STREET, BOSTON, MA 02108 617-292-5500

ARGEO PAUL CELLUCCI
Governor

JANE SWIFT
Lieutenant Governor

BOB J. IR/

LAUREN A. I
Com ssl

POLICY CONCERNING NON-FRIABLE ASBESTOS-CONTAINING MATERIALS

**Bureau of Waste Prevention
Policy # BWP-96-012**

(original version signed)

Carl Dierker, Assistant Commissioner
(original version dated 4/8/1996)

Date

DEPARTMENT POLICY:

The Department of Environmental Protection's (DEP) Asbestos Regulation, 310 CMR 7.00, 7.09, and 7.15, protects the public health by preventing the release of asbestos emissions to the ambient air. The regulation specifies notification, handling, removal and disposal requirements for all asbestos-containing materials which contain one percent or greater asbestos by weight, both friable and non-friable (note: if asbestos-containing materials are not removed and containerized in accordance with 310 CMR 7.15, the material is subject to 310 CMR 40, the Massachusetts Contingency Plan). Non-friable asbestos-containing materials are included in the regulation because if these materials have deteriorated, are broken and/or mishandled, asbestos emissions may be released to the ambient air.

Certain asbestos-containing products, which are discussed in this policy, do not pose a significant public health threat because asbestos fibers are not released to the ambient air if these products are handled properly during removal, repair or disposal. Therefore, this policy designates specific requirements for the handling, removal and disposal of certain asbestos-containing products including vinyl asbestos tile (VAT) and asphalt based roofing and siding products.

Notification to the DEP for the renovation/demolition of VAT and asphalt based roofing and siding products is not required if the all the conditions and guidelines in this policy are strictly observed and followed.

This information is available in alternate format by calling our ADA Coordinator at (617) 574-6872.

DEP on the World Wide Web: <http://www.state.ma.us/dep>

Printed on Recycled Paper

Policy Concerning Non-Friable Asbestos-Containing Materials
Policy # BWP-96-012
Issued April 1, 1996

If all the conditions and guidelines in this policy are strictly observed and followed, VAT and asphalt based roofing and siding products may be disposed of in a landfill permitted by the DEP to accept solid waste and, in accordance with the Solid Waste Management Facility Regulations, 310 CMR 19.061(6)(b)3., "Requirements for Certain Classes of Asbestos Wastes," the landfill does not have to obtain a permit to accept special waste. If the VAT and asphalt based roofing and siding products are in a deteriorated state and/or not handled in accordance with this policy or if the DEP has determined that asbestos fibers may be released during handling, removal or disposal, then the materials must be disposed of in a landfill that has obtained a special waste permit to accept asbestos wastes, in accordance with 310 CMR 19.061, "Special Waste."

Handling and Disposal Guidelines for Vinyl Asbestos Tile and Asphalt Based Roofing and Siding Material:

1. The material must not be broken, sanded, sawed, ground or drilled.
2. The material must not be compacted or incinerated.
3. The material must be disposed of in a DEP permitted solid waste landfill.
4. Any demolition involving these materials must comply with 310 CMR 7.09 (3) and (4) (Dust, Odor, Construction, Demolition).
5. If the material is in a deteriorated state prior to commencing demolition/renovation operations, then 310 CMR 7.15 asbestos controls shall be complied with including notification to DEP.
6. If the material is in a deteriorated state and/or not handled in accordance with this policy, then the material must be disposed of in a landfill that has obtained a special waste permit to accept asbestos wastes, in accordance with 310 CMR 19.061, "Special Waste."

Vinyl Asbestos Tile (VAT):

1. Remove VAT from buildings prior to demolition operations. The contractor shall contact the Massachusetts Department of Labor and Industries to determine if a licensed abatement contractor, trained personnel and air testing are required.
2. Prior to the commencement of removal operations, the building owner, removal contractor and consultant shall assess the condition of the VAT to determine if it can be removed intact and in accordance with the Handling and Disposal Guidelines.
3. If at any time during the removal operation the VAT begins to break, indicating that handling guidelines are not or cannot be followed, then all work must stop. DEP must be notified and the removal operation and disposal of the material shall be conducted according to 310 CMR 7.15, asbestos regulations.
4. If the material is in a deteriorated state, DEP must be notified and the removal operation and disposal of the material shall be conducted according to the requirements of 310 CMR 7.15.

Policy Concerning Non-Friable Asbestos-Containing Materials
Policy # BWP-96-012
Issued April 1, 1996

5. Linoleum and sheet flooring are not considered VAT and are subject to the requirements of 310 CMR 7.15.

Asphalt Based Material:

1. This group of products consists of asphalt asbestos-containing material such as roofing felts, roofing shingles, asphalt siding products and other asphalt paper products. (Note: All other asbestos-containing roofing shingles and siding products such as those containing a cementitious binding characterized as being hard and brittle are subject to 310 CMR 7.15 which requires notification and work practices.)
2. Sawing this material into pieces for ease of handling is not considered proper handling. Some alternate cutting method must be used.
3. If the material is in a dry, friable, deteriorated state, DEP must be notified and the demolition/renovation operation and disposal of the material shall be conducted according to the requirements of 310 CMR 7.15.

FirstSearch Technology Corporation

Environmental FirstSearch™ Report

TARGET PROPERTY:

**DEERFIELD ST
GREENFIELD MA 01301**

Job Number: G-390-1-01

PREPARED FOR:

**Tighe & Bond, Inc.
53 Southampton Rd.
Westfield, MA 01085**

02-10-03



Tel: (781) 320-3720

Fax: (781) 320-3715

Environmental FirstSearch is a registered trademark of FirstSearch Technology Corporation. All rights reserved.

Environmental FirstSearch

Search Summary Report

Target Site: DEERFIELD ST
GREENFIELD MA 01301

FirstSearch Summary

Database	Sel	Updated	Radius	Site	1/8	1/4	1/2	1/2 >	ZIP	TOTALS
NPL	Y	12-09-02	1.00	0	0	0	0	0	0	0
CERCLIS	Y	01-09-03	0.50	0	0	0	1	-	0	1
RCRA TSD	Y	12-09-02	0.50	0	0	0	0	-	0	0
RCRA COR	Y	12-09-02	1.00	0	0	0	0	0	0	0
RCRA GEN	Y	12-09-02	0.25	0	3	1	-	-	1	5
RCRA NLR	N	12-09-02	0.25	-	-	-	-	-	-	-
ERNS	Y	12-31-02	0.25	0	0	0	-	-	2	2
NPDES	N	12-15-02	0.25	-	-	-	-	-	-	-
FINDS	N	11-12-02	0.25	-	-	-	-	-	-	-
TRIS	N	07-16-98	0.25	-	-	-	-	-	-	-
State Sites	Y	10-23-02	1.00	0	0	1	11	15	2	29
Spills-1990	Y	10-23-02	0.50	0	4	4	25	-	15	48
Spills-1980	N	03-10-98	0.25	-	-	-	-	-	-	-
SWL	Y	06-01-01	0.50	0	0	0	0	-	3	3
Permits	N	NA	0.25	-	-	-	-	-	-	-
Other	N	NA	0.25	-	-	-	-	-	-	-
REG UST/AST	Y	11-20-02	0.25	0	4	1	-	-	1	6
Leaking UST	N	NA	0.50	-	-	-	-	-	-	-
State Wells	N	09-01-01	0.50	-	-	-	-	-	-	-
Aquifers	N	01-20-99	0.50	-	-	-	-	-	-	-
ACEC	N	01-20-99	0.50	-	-	-	-	-	-	-
Wetlands	N	11-20-00	0.50	-	-	-	-	-	-	-
Floodplains	N	05-13-98	0.50	-	-	-	-	-	-	-
Receptors	Y	01-01-95	0.50	0	0	0	2	-	0	2
Nuclear Permits	N	04-30-99	0.50	-	-	-	-	-	-	-
Historic/Landmark	N	09-01-02	0.50	-	-	-	-	-	-	-
Federal Land Use	N	06-17-98	0.50	-	-	-	-	-	-	-
Federal Wells	N	NA	0.50	-	-	-	-	-	-	-
Releases(Air/Water)	N	12-31-01	0.25	-	-	-	-	-	-	-
- TOTALS -				0	11	7	39	15	24	96

Notice of Disclaimer

Due to the limitations, constraints, inaccuracies and incompleteness of government information and computer mapping data currently available to DataMap Technology Corp., certain conventions have been utilized in preparing the locations of all federal, state and local agency sites residing in DataMap Technology Corp.'s databases. All EPA NPL and state landfill sites are depicted by a rectangle approximating their location and size. The boundaries of the rectangles represent the eastern and western most longitudes; the northern and southern most latitudes. As such, the mapped areas may exceed the actual areas and do not represent the actual boundaries of these properties. All other sites are depicted by a point representing their approximate address location and make no attempt to represent the actual areas of the associated property. Actual boundaries and locations of individual properties can be found in the files residing at the agency responsible for such information.

Waiver of Liability

Although DataMap Technology Corp. uses its best efforts to research the actual location of each site, DataMap Technology Corp. does not and can not warrant the accuracy of these sites with regard to exact location and size. All authorized users of DataMap Technology Corp.'s services proceeding are signifying an understanding of DataMap Technology Corp.'s searching and mapping conventions, and agree to waive any and all liability claims associated with search and map results showing incomplete and or inaccurate site locations.

***Environmental FirstSearch
Site Information Report***

Request Date: 02-10-03
Requestor Name: Matthew Wagner
Standard: ASTM

Search Type: COORD
Job Number: G-390-1-01

Target Address: DEERFIELD ST
GREENFIELD MA 01301

Demographics

Sites: 96	Non-Geocoded: 24	Population: 6052
Radon: 0.7 - 9.3 PC/L		

Site Location

	<u>Degrees (Decimal)</u>	<u>Degrees (Min/Sec)</u>	<u>UTMs</u>
Longitude:	-72.600578	-72:36:2	Easting: 696886.965
Latitude:	42.587369	42:35:15	Northing: 4717570.743
		Zone:	18

Comment

Comment:

Additional Requests/Services

Adjacent ZIP Codes: 0.00 Mile(s)

Services:

ZIP				
Code	City Name	ST	Dist/Dir	Sel

	<u>Requested?</u>	<u>Date</u>
Sanborns	Y	2/10/03
Aerial Photographs	N	
Topo Maps (hardcopy)	N	
City Directories	N	
Title Search	N	
Municipal Reports	N	
Online Topo Map	N	

Environmental FirstSearch

Sites Summary Report

TARGET SITE: DEERFIELD ST
GREENFIELD MA 01301

JOB: G-390-1-01

TOTAL: 96 **GEOCODED:** 72 **NON GEOCODED:** 24 **SELECTED:** 0

ID	DB Type	Site Name/ID/Status	Address	Dist/Dir	Map ID
1	CERCLIS	BERKSHIRE GAS COMPANY MAD981069677/NOT PROPOSED	MILL AND MEAD STREETS GREENFIELD MA 01301	0.28 SW	1
2	RCRAGN	ONE HOUR MARTINIZING DRY CLEANERS MAD047225701/VGN	170 MAIN ST GREENFIELD MA 01301	0.25 NW	6
3	RCRAGN	RECORDER MAD001122555/SGN	14 HOPE ST GREENFIELD MA 01301	0.08 SE	7
4	RCRAGN	SWEENEY FORD LINCOLN MERCURY INC MAD981073281/SGN	33 OLIVE ST GREENFIELD MA 01301	0.07 SE	8
5	RCRAGN	TOYOTA OF GREENFIELD INC MAD981207210/VGN	12 OLIVE ST GREENFIELD MA 01301	0.08 SE	9
6	STATE	BERKSHIRE GAS 1-0000080/TIER 1B	MILL AND MEAD STREETS GREENFIELD MA 01301	0.28 SW	1
7	STATE	BP SERVICE STATION 1-0000891/TIER 2	245 FEDERAL ST GREENFIELD MA 01301	0.77 NE	11
8	STATE	BROWN MOTORS SERVICE 1-0013604/TIER 2	39 BEACON STREET GREENFIELD MA 01301	0.71 NE	12
9	STATE	CORNER OF MAPLE STREET 1-0013911/DEF TIER 1B	4 NORTH STREET GREENFIELD MA 01301	0.47 NE	13
10	STATE	DILLON CHEVROLET 1-0011309/TIER 2	54 MAIN ST GREENFIELD MA 01301	0.36 NW	2
11	STATE	FLROBERTS BP STATION 1-0000499/TIER 2	63-79 MAIN ST GREENFIELD MA 01301	0.38 SW	14
12	STATE	FMR GREENFIELD TAP & DIE 1-0010734/TIER 2	11-17 MERIDIAN ST GREENFIELD MA	0.49 SE	10
13	STATE	FOOD N FUEL 1-0000844/DEF TIER 1B	270 DEERFIELD ST GREENFIELD MA 01301	0.94 SE	15
14	STATE	FORMER SWARF DISPOSAL AREA 1-0000083/TIER 1B	11 17 MERIDIAN STREET GREENFIELD MA 01301	0.57 SE	16
15	STATE	GOLYS GARAGE 1-0001047/DEF TIER 1B	286 FEDERAL STREET GREENFIELD MA 01301	0.90 NE	17
16	STATE	GREENFIELD INDUSTRIES 1-0013422/DEF TIER 1B	34 SANDERSON STREET GREENFIELD MA	0.53 NE	3
17	STATE	GREENFIELD MIDDLE SCHOOL 1-0013491/PRECLASSIFIED	195-197 FEDERAL STREET GREENFIELD MA	0.60 NE	18
18	STATE	GTD OIL FILTER BLDG 1-0012448/DEF TIER 1B	MERIDIAN ST GREENFIELD MA 01301	0.49 SE	10
19	STATE	HEAT FABRICATORS 1-0000778/NFA	38 HAYWOOD ST. GREENFIELD MA 01301	0.92 NE	19
20	STATE	LENS MOBIL 01 004 1-0000713/TIER 2	142 MOHAWK TRAIL GREENFIELD MA 01301	0.85 SW	20

Environmental FirstSearch Sites Summary Report

TARGET SITE: DEERFIELD ST
GREENFIELD MA 01301

JOB: G-390-1-01

TOTAL: 96 **GEOCODED:** 72 **NON GEOCODED:** 24 **SELECTED:** 0

ID	DB Type	Site Name/ID/Status	Address	Dist/Dir	Map ID
21	STATE	MAP68, LOT 44, 53, 55A 1-0010959/RAO	18-20 GARFIELD ST GREENFIELD MA 01301	0.44 NE	21
22	STATE	MOBIL STATION 1-0013995/PRECLASSIFIED	MOHAWK TRAIL NEAR 142 GREENFIELD MA 01301	0.83 SW	22
23	STATE	MOHAWK GULF STATION 1-0000659/TIER 2	109 MOHAWK TRAIL GREENFIELD MA 01301	0.76 SW	23
24	STATE	NEW ENGLAND TELEPHONE 1-0000556/PENDING NFA	11 CHURCH ST. GREENFIELD MA 01301	0.24 NE	24
25	STATE	NEWTON STREET AREA 1-0000959/NFA	MOHAWK TRAIL GREENFIELD MA 01301	0.68 SW	25
26	STATE	NO LOCATION AID 1-0011180/TIER 2	28 RIDDELL ST GREENFIELD MA 01301	0.81 NE	26
27	STATE	RESIDENCE 1-0013864/PRECLASSIFIED	10 UNION ST GREENFIELD MA 01301	0.30 NE	27
28	STATE	ROONEY RESIDENCE 1-0013990/DEF TIER 1B	272 FEDERAL STREET GREENFIELD MA 01301	0.86 NE	28
29	STATE	SIRUM BROTHER S STATION 1-0000457/PENDING NFA	44 MAIN ST. GREENFIELD MA 01301	0.44 SW	5
30	STATE	SIRUM BROTHERS TRUCKING 1-0010596/TIER 2	44 MAIN ST GREENFIELD MA 01301	0.44 SW	5
31	STATE	SUNOCO 1-0012549/TIER 2	295 FEDERAL ST GREENFIELD MA 01301	0.94 NE	29
32	STATE	SUNOCO STATION 1-0012674/TIER 2	155 MAIN ST GREENFIELD MA	0.30 SW	30
33	SPILLS	AT MILL ST 1-0011162/RAO	18-30 DEEFIELD ST GREENFIELD MA 01301	0.17 SW	31
34	SPILLS	CORNER OF MAPLE STREET 1-0013911/DEF TIER 1B	4 NORTH STREET GREENFIELD MA 01301	0.47 NE	13
35	SPILLS	DILLON CHEVROLET 1-0011309/TIER 2	54 MAIN ST GREENFIELD MA 01301	0.36 NW	2
36	SPILLS	FEDERAL ST. NORTH SCHOOL W91-0509	FEDERAL STREET GREENFIELD MA 01301	0.31 NE	32
37	SPILLS	FIRST CHURCH OF CHRIST SCIENTIST 1-0012380/RAO	463 MAIN ST GREENFIELD MA 01301	0.17 NE	33
38	SPILLS	FMR GREENFIELD TAP & DIE 1-0010734/TIER 2	11-17 MERIDIAN ST GREENFIELD MA 01301	0.49 SE	10
39	SPILLS	GREENFIELD FIRE DEPARTMENT 1-0014597/UNCLASSIFIED	412 MAIN STREET GREENFIELD MA	0.11 NE	34
40	SPILLS	GREENFIELD STEEL STAMP 1-0000352/NFA	2 MEAD ST. GREENFIELD MA 01301	0.35 SW	4

Environmental FirstSearch

Sites Summary Report

TARGET SITE: DEERFIELD ST
GREENFIELD MA 01301

JOB: G-390-1-01

TOTAL: 96 **GEOCODED:** 72 **NON GEOCODED:** 24 **SELECTED:** 0

ID	DB Type	Site Name/ID/Status	Address	Dist/Dir	Map ID
41	SPILLS	GREENFIELD TAP & DIE W91-0300	ONE MERIDIAN STREET GREENFIELD MA 01301	0.49 SE	10
42	SPILLS	GREENFIELD TAP & DIE W90-0131	MERIDIAN STREET GREENFIELD MA 01301	0.49 SE	10
43	SPILLS	GREENFIELD TAP & DIE COMPANY W90-0354	DEERFIELD ST./MERIDIAN ST. GREENFIELD MA 01301	0.49 SE	10
44	SPILLS	GTD BLDG 34 1-0012447/RTN CLOSED	MERIDIAN ST GREENFIELD MA 01301	0.49 SE	10
45	SPILLS	GTD BLDG 5 1-0012449/RTN CLOSED	MERIDIAN ST GREENFIELD MA 01301	0.49 SE	10
46	SPILLS	GTD OIL FILTER BLDG 1-0012448/RTN CLOSED	MERIDIAN ST GREENFIELD MA 01301	0.49 SE	10
47	SPILLS	GTD PIT 28 1-0012446/RTN CLOSED	MERIDIAN ST GREENFIELD MA 01301	0.49 SE	10
48	SPILLS	HARCO ROOMS/BOARDING HOUSE 1-0011621/RAO	130 MAIN ST GREENFIELD MA 01301	0.28 NW	35
49	SPILLS	LIBRARY 1-0012507/RAO	402 MAIN ST GREENFIELD MA 01301	0.11 NE	36
50	SPILLS	MAP68, LOT 44, 53, 55A 1-0010959/RAO	18-20 GARFIELD ST GREENFIELD MA 01301	0.44 NE	21
51	SPILLS	MOHAWK TRAIL B.P STATION 1-0013159/RTN CLOSED	63-69 MAIN STREET GREENFIELD MA 01301	0.38 SW	14
52	SPILLS	NO LOCATION AID 1-0014234/RAO	12-14 PHILLIPS STREET GREENFIELD MA	0.46 NW	37
53	SPILLS	NO LOCATION AID 1-0013085/RAO	332 MAIN STREET GREENFIELD MA 01301	0.10 NW	38
54	SPILLS	NO LOCATION AID 1-0011676/RAO	54-58 FEDERAL ST GREENFIELD MA 01301	0.12 NE	39
55	SPILLS	PELLA PRODUCTS 1-0000621/NFA	155-156 MAIN ST. GREENFIELD MA 01301	0.30 SW	30
56	SPILLS	REAR OF WELDON HOUSE W91-0277	54 HIGH STREET GREENFIELD MA 01301	0.29 NE	40
57	SPILLS	RESIDENCE 1-0013864/RAO	10 UNION ST GREENFIELD MA 01301	0.30 NE	27
58	SPILLS	RESIDENTIAL 1-0014184/UNCLASSIFIED	33 GRINNELL STREET GREENFIELD MA 01301	0.38 SE	41
59	SPILLS	RESIDENTIAL WASTE OIL DUMPING W92-0298	144-146 SCHOOL ST GREENFIELD MA 01301	0.32 NW	42
60	SPILLS	SIRUM BROTHERS TRUCKING 1-0010596/TIER 2	44 MAIN ST GREENFIELD MA 01301	0.44 SW	5

Environmental FirstSearch

Sites Summary Report

TARGET SITE: DEERFIELD ST
GREENFIELD MA 01301

JOB: G-390-1-01

TOTAL: 96 **GEOCODED:** 72 **NON GEOCODED:** 24 **SELECTED:** 0

ID	DB Type	Site Name/ID/Status	Address	Dist/Dir	Map ID
61	SPILLS	SUNOCO STATION 1-0012674/TIER 2	155 MAIN ST GREENFIELD MA 01301	0.30 SW	30
62	SPILLS	TAP & DIE W92-0159	MERIDIAN STREET PLANT #1 GREENFIELD MA 01301	0.49 SE	10
63	SPILLS	US POST OFFICE 1-0012031/RAO	442 MAIN ST GREENFIELD MA 01301	0.16 NE	43
64	SPILLS	WILLIAM SCOTT RESIDENCE 1-0011736/RAO	14 PARK ST GREENFIELD MA 01301	0.13 NE	44
65	SPILLS	W90-0541	43 HIGH STREET GREENFIELD MA 01301	0.28 NE	45
66	UST	BELL ATLANTIC (8272-06) 0-006093	11 CHURCH ST GREENFIELD MA 01301	0.24 NE	24
67	UST	BOSTLEY BLDG 0-006080	38 HOPE ST GREENFIELD MA 01301	0.11 SE	46
68	UST	GREENFIELD STORAGE CO 0-006078	25 MILES ST GREENFIELD MA 01301	0.12 SW	47
69	UST	TOWN OF GREENFIELD FIRE DEPT 0-006089	412 MAIN ST GREENFIELD MA 01301	0.04 NW	48
70	UST	TOYOTA OF GREENFIELD 0-006091	12 OLIVE ST GREENFIELD MA 01301	0.08 SE	9
71	SCHOOL	FEDERAL STREET SCHOOL 1063	MA	0.31 NE	32
72	SCHOOL	GREENFIELD COMMUNITY COLLEGE 1068	MA	0.35 NE	49

Environmental FirstSearch

Sites Summary Report

TARGET SITE: DEERFIELD ST
GREENFIELD MA 01301

JOB: G-390-1-01

TOTAL: 96 **GEOCODED:** 72 **NON GEOCODED:** 24 **SELECTED:** 0

ID	DB Type	Site Name/ID/Status	Address	Dist/Dir	Map ID
73	RCRAGN	GREENFIELD TOWN OF DPW TRANSFER STA MAR000007112/VGN	WISDOM WAY GREENFIELD MA 01301	NON GC	
74	ERNS	MOUNTAIN VIEW TIRE NRC-550876/FIXED	MOHAWK TRAIL GREENFIELD MA	NON GC	
75	ERNS	UNKNOWN 539024/OFFSHORE - SPILL OFF	NORTH BOUND LANE ON I-91 NORTH GREENFIELD MA 01301	NON GC	
76	STATE	GREEN RIVER 1-0011260/DEF TIER 1B	REAR DEERFIELD ST GREENFIELD MA 01301	NON GC	
77	STATE	PALMER GAS STATION 1-0012378/TIER 2	RTE 2 GREENFIELD MA 01301	NON GC	
78	SPILLS	1 MILE PAST EXIT 26 1-0011837/RAO	RTE 191 N GREENFIELD MA 01301	NON GC	
79	SPILLS	1/2 MILE EAST OF 10 MILE BRIDGE 1-0014254/RAO	WEST LEYDEN ROAD LEYDEN MA 01301	NON GC	
80	SPILLS	GREEN RIVER BY EXIT 27 1-0014517/UNCLASSIFIED	ROUTE 91 SOUTHBOUND GREENFIELD MA	NON GC	
81	SPILLS	MT HERMAN POWER PLANT W90-0562	MAIN ST ON CAMPUS NORTHFIELD MA 01301	NON GC	
82	SPILLS	NEAR GREENFIELD/GILL TOWN LINE 1-0012588/RAO	RTE 2 EAST GREENFIELD MA	NON GC	
83	SPILLS	NO LOCATION AID 1-0014154/RAO	RTE 5 AND RTE 2 EAST ON RAMP GREENFIELD MA	NON GC	
84	SPILLS	NO LOCATION AID 1-0011749/RAO	RTE 91N MM47.8 GREENFIELD MA 01301	NON GC	
85	SPILLS	NW CNR OF FEDERAL AND SILVER STREET 1-0014236/UNCLASSIFIED	430 FEDERAL STREET GREENFIELD MA 01301	NON GC	
86	SPILLS	PALMER GAS STATION 1-0012378/TIER 2	RTE 2 GREENFIELD MA 01301	NON GC	
87	SPILLS	POLE #8/56 1-0014217/RAO	EDEN TRAIL ROAD LEYDEN MA 01301	NON GC	
88	SPILLS	RAILROAD TRACKS 1-0013402/RAO	GREENFIELD MA 01301	NON GC	
89	SPILLS	RELEASE TO ROAD SURFACE 1-0012454/RAO	MAIN ST GREENFIELD MA 01301	NON GC	
90	SPILLS	SUBSTATION 1-0013300/RAO	FRANKLIN STREET GREENFIELD MA	NON GC	
91	SPILLS	SUPER STOP AND SHOP 1-0014048/RAO	RTE 2A GREENFIELD MA	NON GC	
92	SPILLS	W90-0223	HOPE STREET GREENFIELD MA 01301	NON GC	

Environmental FirstSearch
Site Detail Report

TARGET SITE: DEERFIELD ST
GREENFIELD MA 01301

JOB: G-390-1-01

STATE SITE

SEARCH ID: 12

DIST/DIR: 0.49 SE

MAP ID: 10

NAME: FMR GREENFIELD TAP & DIE
ADDRESS: 11-17 MERIDIAN ST
GREENFIELD MA

REV: 10/23/02
ID1: 1-0010734
ID2:
STATUS: TIER 2
PHONE:

CONTACT:

ACT DATE: 02/23/1995
ACT USE LIMITATION:
LSP:
ACT STATUS: ORAL APPROVAL OF PLAN
ACT TYPE: IMMEDIATE RESPONSE ACTION
RAO TYPE:

ACT DATE: 10/08/1999
ACT USE LIMITATION:
LSP:
ACT STATUS: COMPLETION STATEMENT RECEIVED
ACT TYPE: PHASE 1
RAO TYPE:

ACT DATE: 06/26/2002
ACT USE LIMITATION:
LSP:
ACT STATUS: COMPLETION STATEMENT RECEIVED
ACT TYPE: PHASE 3
RAO TYPE:

ACT DATE: 07/31/2002
ACT USE LIMITATION:
LSP: GREGG DEMERS
ACT STATUS: WRITTEN PLAN RECEIVED
ACT TYPE: RELEASE ABATEMENT MEASURE
RAO TYPE:

ACT DATE: 02/23/1995
ACT USE LIMITATION:
LSP:
ACT STATUS: REPORTABLE RELEASE UNDER MGL 21E
ACT TYPE: RELEASE DISPOSITION
RAO TYPE:

**Environmental FirstSearch
Site Detail Report**

TARGET SITE: DEERFIELD ST
GREENFIELD MA 01301

JOB: G-390-1-01

STATE SITE

SEARCH ID: 13

DIST/DIR: 0.94 SE

MAP ID: 15

NAME: FOOD N FUEL
ADDRESS: 270 DEERFIELD ST
GREENFIELD MA 01301

REV: 10/23/02
ID1: 1-0000844
ID2:
STATUS: DEF TIER 1B
PHONE:

CONTACT:

SITE INFORMATION

STATUS: DEF TIER 1B - (Default Tier 1B): A site/release where the responsible party fails to provide a required submittal to DEP by a specified deadline.

LTBI: 10/15/1990
DELETED:

CONFIRMED: 10/15/1990
REMOVED:

CATEGORY: NONE
DATE: 10/15/1990
PHASE:

21E STATUS: DEF TIER 1B
21E DATE: 8/9/1996
HAZMAT TYPE:

RAO CLASS:

LOCATION TYPE:
SOURCE:
SITE DESCRIPTION:

CHEMICALS

UNKNOWN CHEMICAL OF UNKNOWN TYPE
UNKNOWN CHEMICAL OF UNKNOWN TYPE

SITE ACTIONS

TS DATE: 7/7/1997
AUL RESTRICTION:
LSP:
RA STATUS: WRITTEN APPROVAL OF PLAN
RAS TYPE: IMMEDIATE RESPONSE ACTION
RAO CLASS:

TS DATE: 7/7/1997
AUL RESTRICTION:
LSP:
RA STATUS: WRITTEN PLAN RECEIVED
RAS TYPE: IMMEDIATE RESPONSE ACTION
RAO CLASS:

ACT DATE: 07/07/1997
ACT USE LIMITATION:
LSP:

- Continued on next page -

***Environmental FirstSearch
Site Detail Report***

TARGET SITE: DEERFIELD ST
GREENFIELD MA 01301

JOB: G-390-1-01

STATE SITE

SEARCH ID: 13

DIST/DIR: 0.94 SE

MAP ID: 15

NAME: FOOD N FUEL
ADDRESS: 270 DEERFIELD ST
GREENFIELD MA 01301

REV: 10/23/02
ID1: 1-0000844
ID2:
STATUS: DEF TIER 1B
PHONE:

CONTACT:

ACT STATUS: WRITTEN PLAN RECEIVED
ACT TYPE: IMMEDIATE RESPONSE ACTION
RAO TYPE:

ACT DATE: 10/15/1990

ACT USE LIMITATION:

LSP:

ACT STATUS: VALID TRANSITION SITE

ACT TYPE: RELEASE DISPOSITION

RAO TYPE:

Environmental FirstSearch

Search Summary Report

Target Site: DEERFIELD ST
GREENFIELD MA 01301

FirstSearch Summary

Database	Sel	Updated	Radius	Site	1/8	1/4	1/2	1/2 >	ZIP	TOTALS
NPL	Y	12-09-02	1.00	0	0	0	0	0	0	0
CERCLIS	Y	01-09-03	0.50	0	0	0	1	-	0	1
RCRA TSD	Y	12-09-02	0.50	0	0	0	0	-	0	0
RCRA COR	Y	12-09-02	1.00	0	0	0	0	0	0	0
RCRA GEN	Y	12-09-02	0.25	0	3	1	-	-	1	5
RCRA NLR	N	12-09-02	0.25	-	-	-	-	-	-	-
ERNS	Y	12-31-02	0.25	0	0	0	-	-	2	2
NPDES	N	12-15-02	0.25	-	-	-	-	-	-	-
FINDS	N	11-12-02	0.25	-	-	-	-	-	-	-
TRIS	N	07-16-98	0.25	-	-	-	-	-	-	-
State Sites	Y	10-23-02	1.00	0	0	1	11	15	2	29
Spills-1990	Y	10-23-02	0.50	0	4	4	25	-	15	48
Spills-1980	N	03-10-98	0.25	-	-	-	-	-	-	-
SWL	Y	06-01-01	0.50	0	0	0	0	-	3	3
Permits	N	NA	0.25	-	-	-	-	-	-	-
Other	N	NA	0.25	-	-	-	-	-	-	-
REG UST/AST	Y	11-20-02	0.25	0	4	1	-	-	1	6
Leaking UST	N	NA	0.50	-	-	-	-	-	-	-
State Wells	N	09-01-01	0.50	-	-	-	-	-	-	-
Aquifers	N	01-20-99	0.50	-	-	-	-	-	-	-
ACEC	N	01-20-99	0.50	-	-	-	-	-	-	-
Wetlands	N	11-20-00	0.50	-	-	-	-	-	-	-
Floodplains	N	05-13-98	0.50	-	-	-	-	-	-	-
Receptors	Y	01-01-95	0.50	0	0	0	2	-	0	2
Nuclear Permits	N	04-30-99	0.50	-	-	-	-	-	-	-
Historic/Landmark	N	09-01-02	0.50	-	-	-	-	-	-	-
Federal Land Use	N	06-17-98	0.50	-	-	-	-	-	-	-
Federal Wells	N	NA	0.50	-	-	-	-	-	-	-
Releases(Air/Water)	N	12-31-01	0.25	-	-	-	-	-	-	-
- TOTALS -				0	11	7	39	15	24	96

Notice of Disclaimer

Due to the limitations, constraints, inaccuracies and incompleteness of government information and computer mapping data currently available to DataMap Technology Corp., certain conventions have been utilized in preparing the locations of all federal, state and local agency sites residing in DataMap Technology Corp.'s databases. All EPA NPL and state landfill sites are depicted by a rectangle approximating their location and size. The boundaries of the rectangles represent the eastern and western most longitudes; the northern and southern most latitudes. As such, the mapped areas may exceed the actual areas and do not represent the actual boundaries of these properties. All other sites are depicted by a point representing their approximate address location and make no attempt to represent the actual areas of the associated property. Actual boundaries and locations of individual properties can be found in the files residing at the agency responsible for such information.

Waiver of Liability

Although DataMap Technology Corp. uses its best efforts to research the actual location of each site, DataMap Technology Corp. does not and can not warrant the accuracy of these sites with regard to exact location and size. All authorized users of DataMap Technology Corp.'s services proceeding are signifying an understanding of DataMap Technology Corp.'s searching and mapping conventions, and agree to waive any and all liability claims associated with search and map results showing incomplete and or inaccurate site locations.

***Environmental FirstSearch
Site Information Report***

Request Date: 02-10-03
Requestor Name: Matthew Wagner
Standard: ASTM

Search Type: COORD
Job Number: G-390-1-01

Target Address: DEERFIELD ST
GREENFIELD MA 01301

Demographics

Sites: 96	Non-Geocoded: 24	Population: 6052
Radon: 0.7 - 9.3 PC/L		

Site Location

	<u>Degrees (Decimal)</u>	<u>Degrees (Min/Sec)</u>	<u>UTMs</u>
Longitude:	-72.600578	-72:36:2	Easting: 696886.965
Latitude:	42.587369	42:35:15	Northing: 4717570.743
		Zone:	18

Comment

Comment:

Additional Requests/Services

Adjacent ZIP Codes: 0.00 Mile(s)

Services:

ZIP				
Code	City Name	ST	Dist/Dir	Sel

	<u>Requested?</u>	<u>Date</u>
Sanborns	Y	2/10/03
Aerial Photographs	N	
Topo Maps (hardcopy)	N	
City Directories	N	
Title Search	N	
Municipal Reports	N	
Online Topo Map	N	

Environmental FirstSearch

Sites Summary Report

TARGET SITE: DEERFIELD ST
GREENFIELD MA 01301

JOB: G-390-1-01

TOTAL: 96 **GEOCODED:** 72 **NON GEOCODED:** 24 **SELECTED:** 0

ID	DB Type	Site Name/ID/Status	Address	Dist/Dir	Map ID
1	CERCLIS	BERKSHIRE GAS COMPANY MAD981069677/NOT PROPOSED	MILL AND MEAD STREETS GREENFIELD MA 01301	0.28 SW	1
2	RCRAGN	ONE HOUR MARTINIZING DRY CLEANERS MAD047225701/VGN	170 MAIN ST GREENFIELD MA 01301	0.25 NW	6
3	RCRAGN	RECORDER MAD001122555/SGN	14 HOPE ST GREENFIELD MA 01301	0.08 SE	7
4	RCRAGN	SWEENEY FORD LINCOLN MERCURY INC MAD981073281/SGN	33 OLIVE ST GREENFIELD MA 01301	0.07 SE	8
5	RCRAGN	TOYOTA OF GREENFIELD INC MAD981207210/VGN	12 OLIVE ST GREENFIELD MA 01301	0.08 SE	9
6	STATE	BERKSHIRE GAS 1-0000080/TIER 1B	MILL AND MEAD STREETS GREENFIELD MA 01301	0.28 SW	1
7	STATE	BP SERVICE STATION 1-0000891/TIER 2	245 FEDERAL ST GREENFIELD MA 01301	0.77 NE	11
8	STATE	BROWN MOTORS SERVICE 1-0013604/TIER 2	39 BEACON STREET GREENFIELD MA 01301	0.71 NE	12
9	STATE	CORNER OF MAPLE STREET 1-0013911/DEF TIER 1B	4 NORTH STREET GREENFIELD MA 01301	0.47 NE	13
10	STATE	DILLON CHEVROLET 1-0011309/TIER 2	54 MAIN ST GREENFIELD MA 01301	0.36 NW	2
11	STATE	FLROBERTS BP STATION 1-0000499/TIER 2	63-79 MAIN ST GREENFIELD MA 01301	0.38 SW	14
12	STATE	FMR GREENFIELD TAP & DIE 1-0010734/TIER 2	11-17 MERIDIAN ST GREENFIELD MA	0.49 SE	10
13	STATE	FOOD N FUEL 1-0000844/DEF TIER 1B	270 DEERFIELD ST GREENFIELD MA 01301	0.94 SE	15
14	STATE	FORMER SWARF DISPOSAL AREA 1-0000083/TIER 1B	11 17 MERIDIAN STREET GREENFIELD MA 01301	0.57 SE	16
15	STATE	GOLYS GARAGE 1-0001047/DEF TIER 1B	286 FEDERAL STREET GREENFIELD MA 01301	0.90 NE	17
16	STATE	GREENFIELD INDUSTRIES 1-0013422/DEF TIER 1B	34 SANDERSON STREET GREENFIELD MA	0.53 NE	3
17	STATE	GREENFIELD MIDDLE SCHOOL 1-0013491/PRECLASSIFIED	195-197 FEDERAL STREET GREENFIELD MA	0.60 NE	18
18	STATE	GTD OIL FILTER BLDG 1-0012448/DEF TIER 1B	MERIDIAN ST GREENFIELD MA 01301	0.49 SE	10
19	STATE	HEAT FABRICATORS 1-0000778/NFA	38 HAYWOOD ST. GREENFIELD MA 01301	0.92 NE	19
20	STATE	LENS MOBIL 01 004 1-0000713/TIER 2	142 MOHAWK TRAIL GREENFIELD MA 01301	0.85 SW	20

Environmental FirstSearch Sites Summary Report

TARGET SITE: DEERFIELD ST
GREENFIELD MA 01301

JOB: G-390-1-01

TOTAL: 96 **GEOCODED:** 72 **NON GEOCODED:** 24 **SELECTED:** 0

ID	DB Type	Site Name/ID/Status	Address	Dist/Dir	Map ID
21	STATE	MAP68, LOT 44, 53, 55A 1-0010959/RAO	18-20 GARFIELD ST GREENFIELD MA 01301	0.44 NE	21
22	STATE	MOBIL STATION 1-0013995/PRECLASSIFIED	MOHAWK TRAIL NEAR 142 GREENFIELD MA 01301	0.83 SW	22
23	STATE	MOHAWK GULF STATION 1-0000659/TIER 2	109 MOHAWK TRAIL GREENFIELD MA 01301	0.76 SW	23
24	STATE	NEW ENGLAND TELEPHONE 1-0000556/PENDING NFA	11 CHURCH ST. GREENFIELD MA 01301	0.24 NE	24
25	STATE	NEWTON STREET AREA 1-0000959/NFA	MOHAWK TRAIL GREENFIELD MA 01301	0.68 SW	25
26	STATE	NO LOCATION AID 1-0011180/TIER 2	28 RIDDELL ST GREENFIELD MA 01301	0.81 NE	26
27	STATE	RESIDENCE 1-0013864/PRECLASSIFIED	10 UNION ST GREENFIELD MA 01301	0.30 NE	27
28	STATE	ROONEY RESIDENCE 1-0013990/DEF TIER 1B	272 FEDERAL STREET GREENFIELD MA 01301	0.86 NE	28
29	STATE	SIRUM BROTHER S STATION 1-0000457/PENDING NFA	44 MAIN ST. GREENFIELD MA 01301	0.44 SW	5
30	STATE	SIRUM BROTHERS TRUCKING 1-0010596/TIER 2	44 MAIN ST GREENFIELD MA 01301	0.44 SW	5
31	STATE	SUNOCO 1-0012549/TIER 2	295 FEDERAL ST GREENFIELD MA 01301	0.94 NE	29
32	STATE	SUNOCO STATION 1-0012674/TIER 2	155 MAIN ST GREENFIELD MA	0.30 SW	30
33	SPILLS	AT MILL ST 1-0011162/RAO	18-30 DEEFIELD ST GREENFIELD MA 01301	0.17 SW	31
34	SPILLS	CORNER OF MAPLE STREET 1-0013911/DEF TIER 1B	4 NORTH STREET GREENFIELD MA 01301	0.47 NE	13
35	SPILLS	DILLON CHEVROLET 1-0011309/TIER 2	54 MAIN ST GREENFIELD MA 01301	0.36 NW	2
36	SPILLS	FEDERAL ST. NORTH SCHOOL W91-0509	FEDERAL STREET GREENFIELD MA 01301	0.31 NE	32
37	SPILLS	FIRST CHURCH OF CHRIST SCIENTIST 1-0012380/RAO	463 MAIN ST GREENFIELD MA 01301	0.17 NE	33
38	SPILLS	FMR GREENFIELD TAP & DIE 1-0010734/TIER 2	11-17 MERIDIAN ST GREENFIELD MA 01301	0.49 SE	10
39	SPILLS	GREENFIELD FIRE DEPARTMENT 1-0014597/UNCLASSIFIED	412 MAIN STREET GREENFIELD MA	0.11 NE	34
40	SPILLS	GREENFIELD STEEL STAMP 1-0000352/NFA	2 MEAD ST. GREENFIELD MA 01301	0.35 SW	4

Environmental FirstSearch

Sites Summary Report

TARGET SITE: DEERFIELD ST
GREENFIELD MA 01301

JOB: G-390-1-01

TOTAL: 96 **GEOCODED:** 72 **NON GEOCODED:** 24 **SELECTED:** 0

ID	DB Type	Site Name/ID/Status	Address	Dist/Dir	Map ID
41	SPILLS	GREENFIELD TAP & DIE W91-0300	ONE MERIDIAN STREET GREENFIELD MA 01301	0.49 SE	10
42	SPILLS	GREENFIELD TAP & DIE W90-0131	MERIDIAN STREET GREENFIELD MA 01301	0.49 SE	10
43	SPILLS	GREENFIELD TAP & DIE COMPANY W90-0354	DEERFIELD ST./MERIDIAN ST. GREENFIELD MA 01301	0.49 SE	10
44	SPILLS	GTD BLDG 34 1-0012447/RTN CLOSED	MERIDIAN ST GREENFIELD MA 01301	0.49 SE	10
45	SPILLS	GTD BLDG 5 1-0012449/RTN CLOSED	MERIDIAN ST GREENFIELD MA 01301	0.49 SE	10
46	SPILLS	GTD OIL FILTER BLDG 1-0012448/RTN CLOSED	MERIDIAN ST GREENFIELD MA 01301	0.49 SE	10
47	SPILLS	GTD PIT 28 1-0012446/RTN CLOSED	MERIDIAN ST GREENFIELD MA 01301	0.49 SE	10
48	SPILLS	HARCO ROOMS/BOARDING HOUSE 1-0011621/RAO	130 MAIN ST GREENFIELD MA 01301	0.28 NW	35
49	SPILLS	LIBRARY 1-0012507/RAO	402 MAIN ST GREENFIELD MA 01301	0.11 NE	36
50	SPILLS	MAP68, LOT 44, 53, 55A 1-0010959/RAO	18-20 GARFIELD ST GREENFIELD MA 01301	0.44 NE	21
51	SPILLS	MOHAWK TRAIL B.P STATION 1-0013159/RTN CLOSED	63-69 MAIN STREET GREENFIELD MA 01301	0.38 SW	14
52	SPILLS	NO LOCATION AID 1-0014234/RAO	12-14 PHILLIPS STREET GREENFIELD MA	0.46 NW	37
53	SPILLS	NO LOCATION AID 1-0013085/RAO	332 MAIN STREET GREENFIELD MA 01301	0.10 NW	38
54	SPILLS	NO LOCATION AID 1-0011676/RAO	54-58 FEDERAL ST GREENFIELD MA 01301	0.12 NE	39
55	SPILLS	PELLA PRODUCTS 1-0000621/NFA	155-156 MAIN ST. GREENFIELD MA 01301	0.30 SW	30
56	SPILLS	REAR OF WELDON HOUSE W91-0277	54 HIGH STREET GREENFIELD MA 01301	0.29 NE	40
57	SPILLS	RESIDENCE 1-0013864/RAO	10 UNION ST GREENFIELD MA 01301	0.30 NE	27
58	SPILLS	RESIDENTIAL 1-0014184/UNCLASSIFIED	33 GRINNELL STREET GREENFIELD MA 01301	0.38 SE	41
59	SPILLS	RESIDENTIAL WASTE OIL DUMPING W92-0298	144-146 SCHOOL ST GREENFIELD MA 01301	0.32 NW	42
60	SPILLS	SIRUM BROTHERS TRUCKING 1-0010596/TIER 2	44 MAIN ST GREENFIELD MA 01301	0.44 SW	5

Environmental FirstSearch

Sites Summary Report

TARGET SITE: DEERFIELD ST
GREENFIELD MA 01301

JOB: G-390-1-01

TOTAL: 96 **GEOCODED:** 72 **NON GEOCODED:** 24 **SELECTED:** 0

ID	DB Type	Site Name/ID/Status	Address	Dist/Dir	Map ID
61	SPILLS	SUNOCO STATION 1-0012674/TIER 2	155 MAIN ST GREENFIELD MA 01301	0.30 SW	30
62	SPILLS	TAP & DIE W92-0159	MERIDIAN STREET PLANT #1 GREENFIELD MA 01301	0.49 SE	10
63	SPILLS	US POST OFFICE 1-0012031/RAO	442 MAIN ST GREENFIELD MA 01301	0.16 NE	43
64	SPILLS	WILLIAM SCOTT RESIDENCE 1-0011736/RAO	14 PARK ST GREENFIELD MA 01301	0.13 NE	44
65	SPILLS	W90-0541	43 HIGH STREET GREENFIELD MA 01301	0.28 NE	45
66	UST	BELL ATLANTIC (8272-06) 0-006093	11 CHURCH ST GREENFIELD MA 01301	0.24 NE	24
67	UST	BOSTLEY BLDG 0-006080	38 HOPE ST GREENFIELD MA 01301	0.11 SE	46
68	UST	GREENFIELD STORAGE CO 0-006078	25 MILES ST GREENFIELD MA 01301	0.12 SW	47
69	UST	TOWN OF GREENFIELD FIRE DEPT 0-006089	412 MAIN ST GREENFIELD MA 01301	0.04 NW	48
70	UST	TOYOTA OF GREENFIELD 0-006091	12 OLIVE ST GREENFIELD MA 01301	0.08 SE	9
71	SCHOOL	FEDERAL STREET SCHOOL 1063	MA	0.31 NE	32
72	SCHOOL	GREENFIELD COMMUNITY COLLEGE 1068	MA	0.35 NE	49

Environmental FirstSearch

Sites Summary Report

TARGET SITE: DEERFIELD ST
GREENFIELD MA 01301

JOB: G-390-1-01

TOTAL: 96 **GEOCODED:** 72 **NON GEOCODED:** 24 **SELECTED:** 0

ID	DB Type	Site Name/ID/Status	Address	Dist/Dir	Map ID
73	RCRAGN	GREENFIELD TOWN OF DPW TRANSFER STA MAR000007112/VGN	WISDOM WAY GREENFIELD MA 01301	NON GC	
74	ERNS	MOUNTAIN VIEW TIRE NRC-550876/FIXED	MOHAWK TRAIL GREENFIELD MA	NON GC	
75	ERNS	UNKNOWN 539024/OFFSHORE - SPILL OFF	NORTH BOUND LANE ON I-91 NORTH GREENFIELD MA 01301	NON GC	
76	STATE	GREEN RIVER 1-0011260/DEF TIER 1B	REAR DEERFIELD ST GREENFIELD MA 01301	NON GC	
77	STATE	PALMER GAS STATION 1-0012378/TIER 2	RTE 2 GREENFIELD MA 01301	NON GC	
78	SPILLS	1 MILE PAST EXIT 26 1-0011837/RAO	RTE 191 N GREENFIELD MA 01301	NON GC	
79	SPILLS	1/2 MILE EAST OF 10 MILE BRIDGE 1-0014254/RAO	WEST LEYDEN ROAD LEYDEN MA 01301	NON GC	
80	SPILLS	GREEN RIVER BY EXIT 27 1-0014517/UNCLASSIFIED	ROUTE 91 SOUTHBOUND GREENFIELD MA	NON GC	
81	SPILLS	MT HERMAN POWER PLANT W90-0562	MAIN ST ON CAMPUS NORTHFIELD MA 01301	NON GC	
82	SPILLS	NEAR GREENFIELD/GILL TOWN LINE 1-0012588/RAO	RTE 2 EAST GREENFIELD MA	NON GC	
83	SPILLS	NO LOCATION AID 1-0014154/RAO	RTE 5 AND RTE 2 EAST ON RAMP GREENFIELD MA	NON GC	
84	SPILLS	NO LOCATION AID 1-0011749/RAO	RTE 91N MM47.8 GREENFIELD MA 01301	NON GC	
85	SPILLS	NW CNR OF FEDERAL AND SILVER STREET 1-0014236/UNCLASSIFIED	430 FEDERAL STREET GREENFIELD MA 01301	NON GC	
86	SPILLS	PALMER GAS STATION 1-0012378/TIER 2	RTE 2 GREENFIELD MA 01301	NON GC	
87	SPILLS	POLE #8/56 1-0014217/RAO	EDEN TRAIL ROAD LEYDEN MA 01301	NON GC	
88	SPILLS	RAILROAD TRACKS 1-0013402/RAO	GREENFIELD MA 01301	NON GC	
89	SPILLS	RELEASE TO ROAD SURFACE 1-0012454/RAO	MAIN ST GREENFIELD MA 01301	NON GC	
90	SPILLS	SUBSTATION 1-0013300/RAO	FRANKLIN STREET GREENFIELD MA	NON GC	
91	SPILLS	SUPER STOP AND SHOP 1-0014048/RAO	RTE 2A GREENFIELD MA	NON GC	
92	SPILLS	W90-0223	HOPE STREET GREENFIELD MA 01301	NON GC	

Environmental FirstSearch
Site Detail Report

TARGET SITE: DEERFIELD ST
GREENFIELD MA 01301

JOB: G-390-1-01

STATE SITE

SEARCH ID: 12

DIST/DIR: 0.49 SE

MAP ID: 10

NAME: FMR GREENFIELD TAP & DIE
ADDRESS: 11-17 MERIDIAN ST
GREENFIELD MA

REV: 10/23/02
ID1: 1-0010734
ID2:
STATUS: TIER 2
PHONE:

CONTACT:

ACT DATE: 02/23/1995
ACT USE LIMITATION:
LSP:
ACT STATUS: ORAL APPROVAL OF PLAN
ACT TYPE: IMMEDIATE RESPONSE ACTION
RAO TYPE:

ACT DATE: 10/08/1999
ACT USE LIMITATION:
LSP:
ACT STATUS: COMPLETION STATEMENT RECEIVED
ACT TYPE: PHASE 1
RAO TYPE:

ACT DATE: 06/26/2002
ACT USE LIMITATION:
LSP:
ACT STATUS: COMPLETION STATEMENT RECEIVED
ACT TYPE: PHASE 3
RAO TYPE:

ACT DATE: 07/31/2002
ACT USE LIMITATION:
LSP: GREGG DEMERS
ACT STATUS: WRITTEN PLAN RECEIVED
ACT TYPE: RELEASE ABATEMENT MEASURE
RAO TYPE:

ACT DATE: 02/23/1995
ACT USE LIMITATION:
LSP:
ACT STATUS: REPORTABLE RELEASE UNDER MGL 21E
ACT TYPE: RELEASE DISPOSITION
RAO TYPE:

**Environmental FirstSearch
Site Detail Report**

TARGET SITE: DEERFIELD ST
GREENFIELD MA 01301

JOB: G-390-1-01

STATE SITE

SEARCH ID: 13

DIST/DIR: 0.94 SE

MAP ID: 15

NAME: FOOD N FUEL
ADDRESS: 270 DEERFIELD ST
GREENFIELD MA 01301

REV: 10/23/02
ID1: 1-0000844
ID2:
STATUS: DEF TIER 1B
PHONE:

CONTACT:

SITE INFORMATION

STATUS: DEF TIER 1B - (Default Tier 1B): A site/release where the responsible party fails to provide a required submittal to DEP by a specified deadline.

LTBI: 10/15/1990
DELETED:

CONFIRMED: 10/15/1990
REMOVED:

CATEGORY: NONE
DATE: 10/15/1990
PHASE:

21E STATUS: DEF TIER 1B
21E DATE: 8/9/1996
HAZMAT TYPE:

RAO CLASS:

LOCATION TYPE:
SOURCE:
SITE DESCRIPTION:

CHEMICALS

UNKNOWN CHEMICAL OF UNKNOWN TYPE
UNKNOWN CHEMICAL OF UNKNOWN TYPE

SITE ACTIONS

TS DATE: 7/7/1997
AUL RESTRICTION:
LSP:
RA STATUS: WRITTEN APPROVAL OF PLAN
RAS TYPE: IMMEDIATE RESPONSE ACTION
RAO CLASS:

TS DATE: 7/7/1997
AUL RESTRICTION:
LSP:
RA STATUS: WRITTEN PLAN RECEIVED
RAS TYPE: IMMEDIATE RESPONSE ACTION
RAO CLASS:

ACT DATE: 07/07/1997
ACT USE LIMITATION:
LSP:

- Continued on next page -

***Environmental FirstSearch
Site Detail Report***

TARGET SITE: DEERFIELD ST
GREENFIELD MA 01301

JOB: G-390-1-01

STATE SITE

SEARCH ID: 13

DIST/DIR: 0.94 SE

MAP ID: 15

NAME: FOOD N FUEL
ADDRESS: 270 DEERFIELD ST
GREENFIELD MA 01301

REV: 10/23/02
ID1: 1-0000844
ID2:
STATUS: DEF TIER 1B
PHONE:

CONTACT:

ACT STATUS: WRITTEN PLAN RECEIVED
ACT TYPE: IMMEDIATE RESPONSE ACTION
RAO TYPE:

ACT DATE: 10/15/1990

ACT USE LIMITATION:

LSP:

ACT STATUS: VALID TRANSITION SITE

ACT TYPE: RELEASE DISPOSITION

RAO TYPE:

Environmental FirstSearch
Site Detail Report

TARGET SITE: DEERFIELD ST
GREENFIELD MA 01301

JOB: G-390-1-01

STATE SITE

SEARCH ID: 14 **DIST/DIR:** 0.57 SE **MAP ID:** 16

NAME: FORMER SWARF DISPOSAL AREA
ADDRESS: 11 17 MERIDIAN STREET
GREENFIELD MA

REV: 10/23/02
ID1: 1-0000083
ID2:
STATUS: TIER 1B
PHONE:

CONTACT:

SITE INFORMATION

STATUS: TIER 1B - A site/release receiving an NRS score less than 550 and equal to or greater than 450. These sites/releases also require a permit, but response actions may be performed under the supervision of a License Site Professional (LSP) without prior DEP approval.

LTBI: **CONFIRMED:** 1/15/1987
DELETED: **REMOVED:** 7/15/1988

CATEGORY: NONE **21E STATUS:** TIER 1B
DATE: 1/15/1987 **21E DATE:** 2/11/2000
PHASE: **HAZMAT TYPE:** OIL AND HAZARDOUS MATERIAL

RAO CLASS:

LOCATION TYPE: INDUSTRIAL,
SOURCE: UNCONTAIN;
SITE DESCRIPTION: WASTE OIL PRESENT; ALTOGETHER UNCONTAINED; CYANIDE PRESENT; RELEASE TO SOIL; GROUNDWATER RELEASE THREAT; METALS PRESENT; INDUSTRIAL SITE;

OTHER CONTAMINATION:

OTHER RELEASES:

OTHER PROBLEMS:

OTHER TYPE OF SITE:

CHEMICALS

CYANIDE
UNKNOWN CHEMICAL OF TYPE - HAZARDOUS MATERIAL
WASTE OIL
WASTE OIL
UNKNOWN CHEMICAL OF TYPE - HAZARDOUS MATERIAL
CYANIDE

SITE ACTIONS

ACT DATE: 01/15/1987
ACT USE LIMITATION:
LSP:
ACT STATUS: VALID TRANSITION SITE
ACT TYPE: RELEASE DISPOSITION
RAO TYPE:

ACT DATE: 02/11/2000

- Continued on next page -

***Environmental FirstSearch
Site Detail Report***

TARGET SITE: DEERFIELD ST
GREENFIELD MA 01301

JOB: G-390-1-01

STATE SITE

SEARCH ID: 14

DIST/DIR: 0.57 SE

MAP ID: 16

NAME: FORMER SWARF DISPOSAL AREA
ADDRESS: 11 17 MERIDIAN STREET
GREENFIELD MA

REV: 10/23/02
ID1: 1-0000083
ID2:
STATUS: TIER 1B
PHONE:

CONTACT:

ACT USE LIMITATION:

LSP:

ACT STATUS: PERMIT EFFECTIVE DATE
ACT TYPE: TIER CLASSIFICATION
RAO TYPE:

Environmental FirstSearch
Site Detail Report

TARGET SITE: DEERFIELD ST
GREENFIELD MA 01301

JOB: G-390-1-01

STATE SITE

SEARCH ID: 15

DIST/DIR: 0.90 NE

MAP ID: 17

NAME: GOLYS GARAGE
ADDRESS: 286 FEDERAL STREET
GREENFIELD MA 01301

REV: 10/23/02
ID1: 1-0001047
ID2:
STATUS: DEF TIER 1B
PHONE:

CONTACT:

SITE INFORMATION

STATUS: DEF TIER 1B - (Default Tier 1B): A site/release where the responsible party fails to provide a required submittal to DEP by a specified deadline.

LTBI: 10/1/1993
DELETED:

CONFIRMED:
REMOVED:

CATEGORY: NONE
DATE: 10/1/1993
PHASE:

21E STATUS: DEF TIER 1B
21E DATE: 8/11/1997
HAZMAT TYPE: OIL

RAO CLASS:

LOCATION TYPE: GASSTATION,
SOURCE: UST;
SITE DESCRIPTION: GAS STATION; CONTAINED IN A LUST; GASOLINE PRESENT; PETROLEUM PRESENT;
RELEASE TO SOIL; GROUNDWATER RELEASE;

OTHER CONTAMINATION:
OTHER RELEASES:
OTHER PROBLEMS:
OTHER TYPE OF SITE:

CHEMICALS

PETROLEUM BASED OIL
PETROLEUM BASED OIL

SITE ACTIONS

ACT DATE: 10/01/1993
ACT USE LIMITATION:
LSP:
ACT STATUS: VALID TRANSITION SITE
ACT TYPE: RELEASE DISPOSITION
RAO TYPE:

**Environmental FirstSearch
Site Detail Report**

TARGET SITE: DEERFIELD ST
GREENFIELD MA 01301

JOB: G-390-1-01

STATE SITE

SEARCH ID: 16

DIST/DIR: 0.53 NE

MAP ID: 3

NAME: GREENFIELD INDUSTRIES
ADDRESS: 34 SANDERSON STREET
GREENFIELD MA

REV: 5/10/01
ID1: 1-0013422
ID2:
STATUS: DEF TIER 1B
PHONE:

CONTACT:

SITE INFORMATION

CATEGORY: TWO HR
DATE: 5/3/00
PHASE: NO PHASE

21E STATUS: DEF TIER 1B
21E DATE: 5/10/01
HAZMAT TYPE: OIL

RAO CLASS:

LOCATION TYPE: COMMERCIAL,
SOURCE:
SITE DESCRIPTION:

CHEMICALS

CUTTING OIL 50 GAL

SITE ACTIONS

ACT DATE: 10/31/2000
ACT USE LIMITATION:
LSP: JOSEPH LANDYN
ACT STATUS: COMPLETION STATEMENT RECEIVED
ACT TYPE: IRA: IMMEDIATE RESPONSE ACTION
RAO TYPE:

Environmental FirstSearch
Site Detail Report

TARGET SITE: DEERFIELD ST
GREENFIELD MA 01301

JOB: G-390-1-01

STATE SITE

SEARCH ID: 17

DIST/DIR: 0.60 NE

MAP ID: 18

NAME: GREENFIELD MIDDLE SCHOOL
ADDRESS: 195-197 FEDERAL STREET
GREENFIELD MA

REV: 5/10/01
ID1: 1-0013491
ID2:
STATUS: PRECLASSIFIED
PHONE:

CONTACT:

SITE INFORMATION

CATEGORY: 120 DY
DATE: 6/13/00
PHASE: NO PHASE

21E STATUS: PRECLASSIFIED
21E DATE: 6/13/00
HAZMAT TYPE:

RAO CLASS:

LOCATION TYPE:
SOURCE:
SITE DESCRIPTION:

CHEMICALS

UNKNOWN CHEMICAL OF UNKNOWN TYPE 2.8 PPB

SITE ACTIONS

ACT DATE: 02/23/2001
ACT USE LIMITATION:
LSP: TIMOTHY OBRIEN
ACT STATUS: STATUS REPORT RECEIVED
ACT TYPE: RAM: RELEASE ABATEMENT MEASURE
RAO TYPE:

**Environmental FirstSearch
Site Detail Report**

TARGET SITE: DEERFIELD ST
GREENFIELD MA 01301

JOB: G-390-1-01

STATE SITE

SEARCH ID: 20

DIST/DIR: 0.85 SW

MAP ID: 20

NAME: LENS MOBIL 01 004
ADDRESS: 142 MOHAWK TRAIL
GREENFIELD MA 01301

REV: 4/8/02
ID1: 1-0000713
ID2:
STATUS: TIER 2
PHONE:

CONTACT:

SITE INFORMATION

LTBI: 1/15/1990
DELETED:

CONFIRMED: 10/15/1990
REMOVED:

CATEGORY: NONE
DATE: 1/15/1990
PHASE: PHASE V

21E STATUS: TIER 2
21E DATE: 12/6/1998
HAZMAT TYPE: OIL

RAO CLASS:

LOCATION TYPE: GASSTATION,
SOURCE: UST;
SITE DESCRIPTION: WASTE OIL PRESENT; GROUNDWATER RELEASE; GAS STATION; GASOLINE PRESENT;
CONTAINED IN A LUST; WETLANDS RELEASE THREAT;

OTHER CONTAMINATION:
OTHER RELEASES:
OTHER PROBLEMS:
OTHER TYPE OF SITE:

CHEMICALS

WASTE OIL

SITE ACTIONS

TS DATE: 9/23/1999
AUL RESTRICTION:
LSP: WILLIAM FABBRI
RA STATUS: TRANSMITTAL RECEIVED
RAS TYPE: TIER2EXT
RAO CLASS:

TS DATE: 2/5/2001
AUL RESTRICTION:
LSP: WILLIAM FABBRI
RA STATUS: COMPLETION STATEMENT RECEIVED
RAS TYPE: PHASEIV
RAO CLASS:

TS DATE: 10/1/1998

- Continued on next page -

Environmental FirstSearch
Site Detail Report

TARGET SITE: DEERFIELD ST
GREENFIELD MA 01301

JOB: G-390-1-01

STATE SITE

SEARCH ID: 20

DIST/DIR: 0.85 SW

MAP ID: 20

NAME: LENS MOBIL 01 004
ADDRESS: 142 MOHAWK TRAIL
GREENFIELD MA 01301

REV: 4/8/02
ID1: 1-0000713
ID2:
STATUS: TIER 2
PHONE:

CONTACT:

AUL RESTRICTION:

LSP: WILLIAM FABBRI
RA STATUS: SCOPE OF WORK RECEIVED
RAS TYPE: PHASEII
RAO CLASS:

TS DATE: 11/6/1998

AUL RESTRICTION:

LSP: WILLIAM FABBRI
RA STATUS:
RAS TYPE: TIER2EXT
RAO CLASS:

TS DATE: 4/28/2000

AUL RESTRICTION:

LSP: WILLIAM FABBRI
RA STATUS: RIPRCVD
RAS TYPE: PHASEIV
RAO CLASS:

TS DATE: 9/29/2000

AUL RESTRICTION:

LSP: WILLIAM FABBRI
RA STATUS: TRANSMITTAL RECEIVED
RAS TYPE: TIER2EXT
RAO CLASS:

TS DATE: 11/15/1999

AUL RESTRICTION:

LSP: WILLIAM FABBRI
RA STATUS: COMPLETION STATEMENT RECEIVED
RAS TYPE: PHASEIII
RAO CLASS:

TS DATE: 10/1/1999

AUL RESTRICTION:

LSP: WILLIAM FABBRI
RA STATUS: COMPLETION STATEMENT RECEIVED
RAS TYPE: PHASEII
RAO CLASS:

ACT DATE: 02/05/2001

ACT USE LIMITATION:

- Continued on next page -

Environmental FirstSearch
Site Detail Report

TARGET SITE: DEERFIELD ST
GREENFIELD MA 01301

JOB: G-390-1-01

STATE SITE		
SEARCH ID: 20	DIST/DIR: 0.85 SW	MAP ID: 20
<div style="display: flex; justify-content: space-between;"><div>NAME: LENS MOBIL 01 004 ADDRESS: 142 MOHAWK TRAIL GREENFIELD MA 01301</div><div>REV: 4/8/02 ID1: 1-0000713 ID2: STATUS: TIER 2 PHONE:</div></div>		
CONTACT:		
<div>LSP: ACT STATUS: COMPLETION STATEMENT RECEIVED ACT TYPE: PHASIV: PHASE IV RAO TYPE:</div>		
<div>ACT DATE: 02/01/2002 ACT USE LIMITATION: LSP: ACT STATUS: REMEDY OPERATION STATUS SUBMITTAL RECEIVED ACT TYPE: PHASEV: PHASE V RAO TYPE:</div>		
<div>ACT DATE: 01/15/1990 ACT USE LIMITATION: LSP: ACT STATUS: TCTRNS ACT TYPE: REL RAO TYPE:</div>		
<div>ACT DATE: 09/29/2000 ACT USE LIMITATION: LSP: ACT STATUS: TIER 2 EXTENSION ACT TYPE: TCLASS: TIER CLASSIFICATION RAO TYPE:</div>		
<div>ACT DATE: 11/15/1999 ACT USE LIMITATION: LSP: ACT STATUS: COMPLETION STATEMENT RECEIVED ACT TYPE: PIISIII: PHASE III RAO TYPE:</div>		
<div>ACT DATE: 10/01/1999 ACT USE LIMITATION: LSP: ACT STATUS: COMPLETION STATEMENT RECEIVED ACT TYPE: PHASII: PHASE II RAO TYPE:</div>		

Environmental FirstSearch
Site Detail Report

TARGET SITE: DEERFIELD ST
GREENFIELD MA 01301

JOB: G-390-1-01

STATE SITE

SEARCH ID: 21 **DIST/DIR:** 0.44 NE **MAP ID:** 21

NAME: MAP68, LOT 44, 53, 55A
ADDRESS: 18-20 GARFIELD ST
GREENFIELD MA 01302

REV: 1/29/01
ID1: 1-0010959
ID2:
STATUS: RAO
PHONE:

CONTACT:

SITE INFORMATION

LTBI:
DELETED:

CONFIRMED:
REMOVED:

CATEGORY: 120 DY **21E STATUS:** RAO
DATE: 7/13/95 **21E DATE:** 8/30/00
PHASE: PHASE II **HAZMAT TYPE:** OIL AND HAZARDOUS MATERIAL

RAO CLASS: B2 - REMEDIAL ACTIONS HAVE NOT BEEN CONDUCTED BECAUSE A LEVEL OF NO SIGNIFICANT RISK EXISTS, BUT THAT LEVEL IS CONTINGENT UPON ONE OR MORE AULS THAT HAVE BEEN IMPLEMENTED.

LOCATION TYPE:
SOURCE: UNKNOWN;
SITE DESCRIPTION:

SITE ACTIONS

TS DATE: 19970116 00:00:00
AUL RESTRICTION:
LSP: MICHAEL PIERDINOCK
RA STATUS: RELATED TO A TRANSITION SITE (NOT TIER CLASSIFIED)
RAS TYPE: FEND
RAO CLASS:

ACT DATE: 01/16/1997
ACT USE LIMITATION:
LSP: MICHAEL PIERDINOCK
ACT STATUS: TIER 2 CLASSIFICATION
ACT TYPE: TCLASS: TIER CLASSIFICATION
RAO TYPE:

ACT DATE: 01/16/1997
ACT USE LIMITATION:
LSP: MICHAEL PIERDINOCK
ACT STATUS: COMPLETION STATEMENT RECEIVED
ACT TYPE: PHASEI: PHASE I
RAO TYPE:

ACT DATE: 05/25/2000
ACT USE LIMITATION:
LSP: MICHAEL PIERDINOCK

- Continued on next page -

***Environmental FirstSearch
Site Detail Report***

TARGET SITE: DEERFIELD ST
GREENFIELD MA 01301

JOB: G-390-1-01

STATE SITE

SEARCH ID: 21

DIST/DIR: 0.44 NE

MAP ID: 21

NAME: MAP68, LOT 44, 53, 55A
ADDRESS: 18-20 GARFIELD ST
GREENFIELD MA 01302

REV: 1/29/01
ID1: 1-0010959
ID2:
STATUS: RAO
PHONE:

CONTACT:

ACT STATUS: TRANSMITTAL RECEIVED
ACT TYPE: AUL: ACTIVITY AND USE LIMITATION
RAO TYPE:

ACT DATE: 08/30/2000

ACT USE LIMITATION:

LSP: MICHAEL PIERDINOCK

ACT STATUS: RAO STATEMENT RECEIVED

ACT TYPE: RAO: RESPONSE ACTION OUTCOME

RAO TYPE: B2 - REMEDIAL ACTIONS HAVE NOT BEEN CONDUCTED BECAUSE A LEVEL OF NO SIGNIFICANT RISK EXISTS, BUT THAT LEVEL IS CONTINGENT UPON ONE OR MORE AULS THAT HAVE BEEN IMPLEMENTED.

***Environmental FirstSearch
Site Detail Report***

TARGET SITE: DEERFIELD ST
GREENFIELD MA 01301

JOB: G-390-1-01

STATE SITE

SEARCH ID: 22

DIST/DIR: 0.83 SW

MAP ID: 22

NAME: MOBIL STATION
ADDRESS: MOHAWK TRAIL NEAR 142
GREENFIELD MA

REV: 8/1/01
ID1: 1-0013995
ID2:
STATUS: PRECLASSIFIED
PHONE:

CONTACT:

SITE INFORMATION

CATEGORY: TWO HR
DATE: 6/27/01
PHASE: NO PHASE

21E STATUS: PRECLASSIFIED
21E DATE: 6/27/01
HAZMAT TYPE: OIL

RAO CLASS:

LOCATION TYPE: COMMERCIAL,
SOURCE: TRANSFORM;
SITE DESCRIPTION:

CHEMICALS

UNKNOWN CHEMICAL OF TYPE - OIL 25 GAL

SITE ACTIONS

ACT DATE: 06/27/2001
ACT USE LIMITATION:
LSP: EVAN JOHNSON
ACT STATUS: ORAL APPROVAL OF PLAN
ACT TYPE: IRA: IMMEDIATE RESPONSE ACTION
RAO TYPE:

Environmental FirstSearch
Site Detail Report

TARGET SITE: DEERFIELD ST
GREENFIELD MA 01301

JOB: G-390-1-01

STATE SITE

SEARCH ID: 23

DIST/DIR: 0.76 SW

MAP ID: 23

NAME: MOHAWK GULF STATION
ADDRESS: 109 MOHAWK TRAIL
GREENFIELD MA 01301

REV: 6/19/02
ID1: 1-0000659
ID2:
STATUS: TIER 2
PHONE:

CONTACT:

SITE INFORMATION

STATUS: TIER 2 - A site/release receiving a total NRS score less than 350, unless the site meets any of the Tier 1 Inclusionary Criteria (CMR 40.0520(2)(a)). Permits are not required at Tier 2 sites/releases and response actions may be performed under the supervision of an LSP without prior DEP approval. All pre-1993 transition sites that have accepted waivers are categorically Tier 2 sites.

LTBI: 10/15/1989
DELETED:

CONFIRMED: 10/15/1989
REMOVED:

CATEGORY: NONE
DATE: 10/15/1989
PHASE: PHASE V

21E STATUS: TIER 2
21E DATE: 8/3/1996
HAZMAT TYPE:

RAO CLASS:

LOCATION TYPE: GASSTATION,
SOURCE: UST; GAS PUMP;
SITE DESCRIPTION: RELEASE TO SOIL; GAS STATION; GROUNDWATER RELEASE; CONTAINED IN A LUST;
GASOLINE PRESENT:

OTHER CONTAMINATION: PUMPS
OTHER RELEASES:
OTHER PROBLEMS:
OTHER TYPE OF SITE:

CHEMICALS

UNKNOWN CHEMICAL OF UNKNOWN TYPE

SITE ACTIONS

TS DATE: 12/10/1998
AUL RESTRICTION:
LSP: JOSEPH LANDYN
RA STATUS: COMPLETION STATEMENT RECEIVED
RAS TYPE: PHASE III
RAO CLASS:

TS DATE: 9/29/1999
AUL RESTRICTION:
LSP: MICHAEL BINGHAM
RA STATUS: STATUS REPORT RECEIVED
RAS TYPE: RAM: RELEASE ABATEMENT MEASURE

- Continued on next page -

**Environmental FirstSearch
Site Detail Report**

TARGET SITE: DEERFIELD ST
GREENFIELD MA 01301

JOB: G-390-1-01

STATE SITE

SEARCH ID: 23

DIST/DIR: 0.76 SW

MAP ID: 23

NAME: MOHAWK GULF STATION
ADDRESS: 109 MOHAWK TRAIL
GREENFIELD MA 01301

REV: 6/19/02
ID1: 1-0000659
ID2:
STATUS: TIER 2
PHONE:

CONTACT:

RAO CLASS:

TS DATE: 12/22/2000
AUL RESTRICTION:
LSP: RICHARD DOHERTY
RA STATUS: MODIFIED, REVISED, OR UPDATED PLAN RECEIVED
RAS TYPE: RAM: RELEASE ABATEMENT MEASURE
RAO CLASS:

TS DATE: 8/14/1998
AUL RESTRICTION:
LSP: JOSEPH LANDYN
RA STATUS: COMPLETION STATEMENT RECEIVED
RAS TYPE: PHASEII
RAO CLASS:

TS DATE: 12/13/2000
AUL RESTRICTION:
LSP: RICHARD DOHERTY
RA STATUS: STATUS REPORT RECEIVED
RAS TYPE: RAM: RELEASE ABATEMENT MEASURE
RAO CLASS:

TS DATE: 3/24/2000
AUL RESTRICTION:
LSP: JEFFREY CURTIS
RA STATUS: STATUS REPORT RECEIVED
RAS TYPE: RAM: RELEASE ABATEMENT MEASURE
RAO CLASS:

TS DATE: 4/6/1999
AUL RESTRICTION:
LSP: JOSEPH LANDYN
RA STATUS: STATUS REPORT RECEIVED
RAS TYPE: RAM: RELEASE ABATEMENT MEASURE
RAO CLASS:

TS DATE: 10/8/1998
AUL RESTRICTION:
LSP: JOSEPH LANDYN
RA STATUS: WRITTEN PLAN RECEIVED
RAS TYPE: RAM: RELEASE ABATEMENT MEASURE
RAO CLASS:

- Continued on next page -

Environmental FirstSearch
Site Detail Report

TARGET SITE: DEERFIELD ST
GREENFIELD MA 01301

JOB: G-390-1-01

STATE SITE

SEARCH ID: 23

DIST/DIR: 0.76 SW

MAP ID: 23

NAME: MOHAWK GULF STATION
ADDRESS: 109 MOHAWK TRAIL
GREENFIELD MA 01301

REV: 6/19/02
ID1: 1-0000659
ID2:
STATUS: TIER 2
PHONE:

CONTACT:

TS DATE: 12/11/1997
AUL RESTRICTION:
LSP: JOSEPH LANDYN
RA STATUS: SCOPE OF WORK RECEIVED
RAS TYPE: PHASEII
RAO CLASS:

TS DATE: 8/2/1996
AUL RESTRICTION:
LSP: PHILIP WARNER
RA STATUS: TRANSMITTAL RECEIVED
RAS TYPE: LSP-FA
RAO CLASS:

TS DATE: 8/2/1996
AUL RESTRICTION:
LSP:
RA STATUS: TRANSMITTAL RECEIVED
RAS TYPE: TCLASS: TIER CLASSIFICATION
RAO CLASS:

ACT DATE: 10/15/1989
ACT USE LIMITATION:
LSP:
ACT STATUS: VALID TRANSITION SITE
ACT TYPE: RELEASE DISPOSITION
RAO TYPE:

ACT DATE: 08/27/2001
ACT USE LIMITATION:
LSP:
ACT STATUS: TIER 2 EXTENSION
ACT TYPE: TCLASS: TIER CLASSIFICATION
RAO TYPE:

ACT DATE: 12/10/1998
ACT USE LIMITATION:
LSP:
ACT STATUS: COMPLETION STATEMENT RECEIVED
ACT TYPE: PHSIII: PHASE III
RAO TYPE:

- More Details Exist For This Site; Max Page Limit Reached -

***Environmental FirstSearch
Site Detail Report***

TARGET SITE: DEERFIELD ST
GREENFIELD MA 01301

JOB: G-390-1-01

STATE SITE

SEARCH ID: 24

DIST/DIR: 0.24 NE

MAP ID: 24

NAME: NEW ENGLAND TELEPHONE
ADDRESS: 11 CHURCH ST.
GREENFIELD MA

REV: 1/29/01
ID1: 1-0000556
ID2:
STATUS: PENDING NFA
PHONE:

CONTACT:

SITE INFORMATION

LTBI: 1/15/89
DELETED:

CONFIRMED:
REMOVED:

CATEGORY:
DATE: 1/15/89
PHASE: NO PHASE

21E STATUS: PENDING NFA
21E DATE: 8/1/95
HAZMAT TYPE: OIL

RAO CLASS:

LOCATION TYPE:
SOURCE:
SITE DESCRIPTION:

SITE ACTIONS

TS DATE: 19950801 00:00:00
AUL RESTRICTION:
LSP:
RA STATUS:
RAS TYPE: CON-NFA
RAO CLASS:

**Environmental FirstSearch
Site Detail Report**

TARGET SITE: DEERFIELD ST
GREENFIELD MA 01301

JOB: G-390-1-01

STATE SITE

SEARCH ID: 25

DIST/DIR: 0.68 SW

MAP ID: 25

NAME: NEWTON STREET AREA
ADDRESS: MOHAWK TRAIL
GREENFIELD MA

REV: 1/29/01
ID1: 1-0000959
ID2:
STATUS: NFA
PHONE:

CONTACT:

SITE INFORMATION

LTBI: 4/15/92
DELETED:

CONFIRMED:
REMOVED:

CATEGORY:
DATE: 4/15/92
PHASE: NO PHASE

21E STATUS: NFA
21E DATE: 5/15/96
HAZMAT TYPE:

RAO CLASS:

LOCATION TYPE:

SOURCE:

SITE DESCRIPTION: GROUNDWATER RELEASE; CHLORINATED SOLVENTS PRESENT;

OTHER CONTAMINATION:

OTHER RELEASES:

OTHER PROBLEMS:

OTHER TYPE OF SITE:

SITE ACTIONS

TS DATE: 19960515 00:00:00
AUL RESTRICTION:
LSP:
RA STATUS:
RAS TYPE: CON-NFA
RAO CLASS:

**Environmental FirstSearch
Site Detail Report**

TARGET SITE: DEERFIELD ST
GREENFIELD MA 01301

JOB: G-390-1-01

STATE SITE

SEARCH ID: 26

DIST/DIR: 0.81 NE

MAP ID: 26

NAME: NO LOCATION AID
ADDRESS: 28 RIDDELL ST
GREENFIELD MA

REV: 10/23/02
ID1: 1-0011180
ID2:
STATUS: TIER 2
PHONE:

CONTACT:

SITE INFORMATION

STATUS: TIER 2 - A site/release receiving a total NRS score less than 350, unless the site meets any of the Tier 1 Inclusionary Criteria (CMR 40.0520(2)(a)). Permits are not required at Tier 2 sites/releases and response actions may be performed under the supervision of an LSP without prior DEP approval. All pre-1993 transition sites that have accepted waivers are categorically Tier 2 sites.

LTBI:
DELETED:

CONFIRMED:
REMOVED:

CATEGORY: 120 DY
DATE: 12/21/1995
PHASE: PHASE IV

21E STATUS: TIER 2
21E DATE: 12/27/1996
HAZMAT TYPE: OIL

RAO CLASS:

LOCATION TYPE:
SOURCE:
SITE DESCRIPTION:

CHEMICALS

TOTAL PETROLEUM HYDROCARBONS (TPH) 2600 PPM
TOTAL PETROLEUM HYDROCARBONS (TPH) 2600 PPM

SITE ACTIONS

TS DATE: 1/31/1997
AUL RESTRICTION:
LSP:
RA STATUS: LINKED TO A TRANSITION SITE - OBSOLETE STATUS
RAS TYPE: FEND
RAO CLASS:

ACT DATE: 12/21/1995
ACT USE LIMITATION:
LSP:
ACT STATUS: REPORTABLE RELEASE UNDER MGL 21E
ACT TYPE: RELEASE DISPOSITION
RAO TYPE:

ACT DATE: 12/21/1995
ACT USE LIMITATION:

- Continued on next page -

**Environmental FirstSearch
Site Detail Report**

TARGET SITE: DEERFIELD ST
GREENFIELD MA 01301

JOB: G-390-1-01

STATE SITE		
SEARCH ID: 26	DIST/DIR: 0.81 NE	MAP ID: 26
<div style="display: flex; justify-content: space-between;"><div>NAME: NO LOCATION AID ADDRESS: 28 RIDDELL ST GREENFIELD MA</div><div>REV: 10/23/02 ID1: 1-0011180 ID2: STATUS: TIER 2 PHONE:</div></div>		
CONTACT:		
<div>LSP: ACT STATUS: REPORTABLE RELEASE UNDER MGL 21E ACT TYPE: RELEASE NOTIFICATION RAO TYPE:</div>		
<div>ACT DATE: 10/23/2001 ACT USE LIMITATION: LSP: KEVIN SHEEHAN ACT STATUS: TIER 2 EXTENSION ACT TYPE: TIER CLASSIFICATION RAO TYPE:</div>		
<div>ACT DATE: 12/27/1996 ACT USE LIMITATION: LSP: KEVIN SHEEHAN ACT STATUS: COMPLETION STATEMENT RECEIVED ACT TYPE: PHASE 1 RAO TYPE:</div>		
<div>ACT DATE: 04/23/1999 ACT USE LIMITATION: LSP: DOMENICK CARDINALE ACT STATUS: COMPLETION STATEMENT RECEIVED ACT TYPE: PHASE 2 RAO TYPE:</div>		
<div>ACT DATE: 04/23/1999 ACT USE LIMITATION: LSP: DOMENICK CARDINALE ACT STATUS: COMPLETION STATEMENT RECEIVED ACT TYPE: PHASE 3 RAO TYPE:</div>		
<div>ACT DATE: 12/12/2000 ACT USE LIMITATION: LSP: DOMENICK CARDINALE ACT STATUS: WRITTEN PLAN RECEIVED ACT TYPE: PHASE 4 RAO TYPE:</div>		

***Environmental FirstSearch
Site Detail Report***

TARGET SITE: DEERFIELD ST
GREENFIELD MA 01301

JOB: G-390-1-01

STATE SITE

SEARCH ID: 27

DIST/DIR: 0.30 NE

MAP ID: 27

NAME: RESIDENCE
ADDRESS: 10 UNION ST
GREENFIELD MA

REV: 5/10/01
ID1: 1-0013864
ID2:
STATUS: PRECLASSIFIED
PHONE:

CONTACT:

SITE INFORMATION

CATEGORY: 72 HR
DATE: 4/4/01
PHASE: NO PHASE

21E STATUS: PRECLASSIFIED
21E DATE: 4/4/01
HAZMAT TYPE:

RAO CLASS:

LOCATION TYPE: RESIDENTIAL,
SOURCE: UST;
SITE DESCRIPTION:

CHEMICALS

UNKNOWN CHEMICAL OF UNKNOWN TYPE 113 PPMV

SITE ACTIONS

ACT DATE: 04/05/2001
ACT USE LIMITATION:
LSP:
ACT STATUS: ORAL APPROVAL OF PLAN
ACT TYPE: IRA: IMMEDIATE RESPONSE ACTION
RAO TYPE:

Environmental FirstSearch
Site Detail Report

TARGET SITE: DEERFIELD ST
GREENFIELD MA 01301

JOB: G-390-1-01

STATE SITE

SEARCH ID: 28

DIST/DIR: 0.86 NE

MAP ID: 28

NAME: ROONEY RESIDENCE
ADDRESS: 272 FEDERAL STREET
GREENFIELD MA

REV: 10/23/02
ID1: 1-0013990
ID2:
STATUS: DEF TIER 1B
PHONE:

CONTACT:

SITE INFORMATION

STATUS: DEF TIER 1B - (Default Tier 1B): A site/release where the responsible party fails to provide a required submittal to DEP by a specified deadline.

CATEGORY: 72 HR
DATE: 6/22/2001
PHASE:

21E STATUS: DEF TIER 1B
21E DATE: 7/1/2002
HAZMAT TYPE: OIL

RAO CLASS:

LOCATION TYPE: RESIDENTIAL,
SOURCE: UST;
SITE DESCRIPTION:

CHEMICALS

FUEL OIL #2 240 PPMV
FUEL OIL #2 240 PPMV

SITE ACTIONS

ACT DATE: 06/22/2001
ACT USE LIMITATION:
LSP:
ACT STATUS: REPORTABLE RELEASE UNDER MGL 21E
ACT TYPE: RELEASE DISPOSITION
RAO TYPE:

**Environmental FirstSearch
Site Detail Report**

TARGET SITE: DEERFIELD ST
GREENFIELD MA 01301

JOB: G-390-1-01

STATE SITE

SEARCH ID: 29

DIST/DIR: 0.44 SW

MAP ID: 5

NAME: SIRUM BROTHER S STATION
ADDRESS: 44 MAIN ST.
GREENFIELD MA

REV: 1/29/01
ID1: 1-0000457
ID2:
STATUS: PENDING NFA
PHONE:

CONTACT:

SITE INFORMATION

LTBI: 7/15/88
DELETED:

CONFIRMED: 7/15/88
REMOVED:

CATEGORY:
DATE: 7/15/88
PHASE: PHASE I

21E STATUS: PENDING NFA
21E DATE: 8/12/93
HAZMAT TYPE: OIL AND HAZARDOUS MATERIAL

RAO CLASS:

LOCATION TYPE:

SOURCE:

SITE DESCRIPTION: CONTAINED IN A LUST; GAS STATION; GASOLINE PRESENT; RELEASE TO SOIL;
WASTE OIL PRESENT;

OTHER CONTAMINATION:

OTHER RELEASES:

OTHER PROBLEMS:

OTHER TYPE OF SITE:

SITE ACTIONS

TS DATE: 19930812 00:00:00

AUL RESTRICTION:

LSP:

RA STATUS:

RAS TYPE: CON-NFA

RAO CLASS:

Environmental FirstSearch
Site Detail Report

TARGET SITE: DEERFIELD ST
GREENFIELD MA 01301

JOB: G-390-1-01

STATE SITE

SEARCH ID: 30

DIST/DIR: 0.44 SW

MAP ID: 5

NAME: SIRUM BROTHERS TRUCKING
ADDRESS: 44 MAIN ST
GREENFIELD MA 01301

REV: 10/23/02
ID1: 1-0010596
ID2:
STATUS: TIER 2
PHONE:

CONTACT:

SITE INFORMATION

STATUS: TIER 2 - A site/release receiving a total NRS score less than 350, unless the site meets any of the Tier 1 Inclusionary Criteria (CMR 40.0520(2)(a)). Permits are not required at Tier 2 sites/releases and response actions may be performed under the supervision of an LSP without prior DEP approval. All pre-1993 transition sites that have accepted waivers are categorically Tier 2 sites.

LTBI:
DELETED:

CONFIRMED:
REMOVED:

CATEGORY: 72 HR
DATE: 11/4/1994
PHASE: PHASE III

21E STATUS: TIER 2
21E DATE: 11/6/1995
HAZMAT TYPE: OIL

RAO CLASS:

LOCATION TYPE: COMMERCIAL,
SOURCE: UST;
SITE DESCRIPTION:

CHEMICALS

GASOLINE .5 INCH
GASOLINE 30 INCH
GASOLINE .5 INCH
GASOLINE 30 INCH

SITE ACTIONS

TS DATE: 3/7/1997
AUL RESTRICTION:
LSP:
RA STATUS: LINKED TO A TRANSITION SITE - OBSOLETE STATUS
RAS TYPE: FEND
RAO CLASS:

ACT DATE: 10/23/2001
ACT USE LIMITATION:
LSP: ALAN WEISS
ACT STATUS: TIER 2 EXTENSION
ACT TYPE: TIER CLASSIFICATION
RAO TYPE:

- Continued on next page -

**Environmental FirstSearch
Site Detail Report**

TARGET SITE: DEERFIELD ST
GREENFIELD MA 01301

JOB: G-390-1-01

STATE SITE

SEARCH ID: 30 **DIST/DIR:** 0.44 SW **MAP ID:** 5

NAME: SIRUM BROTHERS TRUCKING
ADDRESS: 44 MAIN ST
GREENFIELD MA 01301

REV: 10/23/02
ID1: 1-0010596
ID2:
STATUS: TIER 2
PHONE:

CONTACT:

ACT DATE: 11/22/1994
ACT USE LIMITATION:
LSP:
ACT STATUS: REPORTABLE RELEASE UNDER MGL 21E
ACT TYPE: RELEASE NOTIFICATION
RAO TYPE:

ACT DATE: 06/18/2001
ACT USE LIMITATION:
LSP: DOLORES BRANCO
ACT STATUS: COMPLETION STATEMENT RECEIVED
ACT TYPE: IMMEDIATE RESPONSE ACTION
RAO TYPE:

ACT DATE: 11/04/1994
ACT USE LIMITATION:
LSP:
ACT STATUS: REPORTABLE RELEASE UNDER MGL 21E
ACT TYPE: RELEASE DISPOSITION
RAO TYPE:

ACT DATE: 06/18/2001
ACT USE LIMITATION:
LSP: DOLORES BRANCO
ACT STATUS: WRITTEN PLAN RECEIVED
ACT TYPE: PHASE 4
RAO TYPE:

ACT DATE: 01/30/2001
ACT USE LIMITATION:
LSP:
ACT STATUS: COMPLETION STATEMENT RECEIVED
ACT TYPE: PHASE 2
RAO TYPE:

ACT DATE: 11/06/1995
ACT USE LIMITATION:
LSP: ALAN WEISS
ACT STATUS: COMPLETION STATEMENT RECEIVED
ACT TYPE: PHASE 1
RAO TYPE:

**Environmental FirstSearch
Site Detail Report**

TARGET SITE: DEERFIELD ST
GREENFIELD MA 01301

JOB: G-390-1-01

STATE SITE

SEARCH ID: 31

DIST/DIR: 0.94 NE

MAP ID: 29

NAME: SUNOCO
ADDRESS: 295 FEDERAL ST
GREENFIELD MA 01301

REV: 10/23/02
ID1: 1-0012549
ID2:
STATUS: TIER 2
PHONE:

CONTACT:

SITE INFORMATION

STATUS: TIER 2 - A site/release receiving a total NRS score less than 350, unless the site meets any of the Tier 1 Inclusionary Criteria (CMR 40.0520(2)(a)). Permits are not required at Tier 2 sites/releases and response actions may be performed under the supervision of an LSP without prior DEP approval. All pre-1993 transition sites that have accepted waivers are categorically Tier 2 sites.

CATEGORY:	72 HR	21E STATUS:	TIER 2
DATE:	9/1/1998	21E DATE:	9/8/1999
PHASE:	PHASE IV	HAZMAT TYPE:	OIL

RAO CLASS:

LOCATION TYPE: COMMERCIAL,
SOURCE: UST;
SITE DESCRIPTION:

CHEMICALS

GASOLINE 2600 PPM
GASOLINE 2600 PPM

SITE ACTIONS

ACT DATE: 09/10/2001
ACT USE LIMITATION:
LSP: DOLORES BRANCO
ACT STATUS: COMPLETION STATEMENT RECEIVED
ACT TYPE: PHASE 2
RAO TYPE:

ACT DATE: 09/08/1999
ACT USE LIMITATION:
LSP: DOLORES BRANCO
ACT STATUS: COMPLETION STATEMENT RECEIVED
ACT TYPE: PHASE 1
RAO TYPE:

ACT DATE: 09/08/1999
ACT USE LIMITATION:
LSP:
ACT STATUS: TIER 2 CLASSIFICATION
ACT TYPE: TIER CLASSIFICATION
RAO TYPE:

- Continued on next page -

***Environmental FirstSearch
Site Detail Report***

TARGET SITE: DEERFIELD ST
GREENFIELD MA 01301

JOB: G-390-1-01

STATE SITE

SEARCH ID: 31

DIST/DIR: 0.94 NE

MAP ID: 29

NAME: SUNOCO
ADDRESS: 295 FEDERAL ST
GREENFIELD MA 01301

REV: 10/23/02
ID1: 1-0012549
ID2:
STATUS: TIER 2
PHONE:

CONTACT:

ACT DATE: 09/29/1998
ACT USE LIMITATION:
LSP:
ACT STATUS: REPORTABLE RELEASE UNDER MGL 21E
ACT TYPE: RELEASE NOTIFICATION
RAO TYPE:

ACT DATE: 11/02/1998
ACT USE LIMITATION:
LSP: DOLORES BRANCO
ACT STATUS: COMPLETION STATEMENT RECEIVED
ACT TYPE: IMMEDIATE RESPONSE ACTION
RAO TYPE:

ACT DATE: 09/10/2001
ACT USE LIMITATION:
LSP: DOLORES BRANCO
ACT STATUS: COMPLETION STATEMENT RECEIVED
ACT TYPE: PHASE 3
RAO TYPE:

ACT DATE: 09/01/1998
ACT USE LIMITATION:
LSP:
ACT STATUS: REPORTABLE RELEASE UNDER MGL 21E
ACT TYPE: RELEASE DISPOSITION
RAO TYPE:

Environmental FirstSearch
Site Detail Report

TARGET SITE: DEERFIELD ST
GREENFIELD MA 01301

JOB: G-390-1-01

STATE SITE

SEARCH ID: 32

DIST/DIR: 0.30 SW

MAP ID: 30

NAME: SUNOCO STATION
ADDRESS: 155 MAIN ST
GREENFIELD MA

REV: 10/23/02
ID1: 1-0012674
ID2:
STATUS: TIER 2
PHONE:

CONTACT:

SITE INFORMATION

STATUS: TIER 2 - A site/release receiving a total NRS score less than 350, unless the site meets any of the Tier 1 Inclusionary Criteria (CMR 40.0520(2)(a)). Permits are not required at Tier 2 sites/releases and response actions may be performed under the supervision of an LSP without prior DEP approval. All pre-1993 transition sites that have accepted waivers are categorically Tier 2 sites.

CATEGORY:	72 HR	21E STATUS:	TIER 2
DATE:	11/9/1998	21E DATE:	11/16/1999
PHASE:	PHASE II	HAZMAT TYPE:	OIL

RAO CLASS:

LOCATION TYPE: COMMERCIAL,
SOURCE: UST;
SITE DESCRIPTION:

CHEMICALS

GASOLINE 280 PPM
GASOLINE 280 PPM

SITE ACTIONS

ACT DATE: 01/28/2002
ACT USE LIMITATION:
LSP: DOLORES BRANCO
ACT STATUS: COMPLETION STATEMENT RECEIVED
ACT TYPE: RELEASE ABATEMENT MEASURE
RAO TYPE:

ACT DATE: 11/16/1999
ACT USE LIMITATION:
LSP:
ACT STATUS: TIER 2 CLASSIFICATION
ACT TYPE: TIER CLASSIFICATION
RAO TYPE:

ACT DATE: 12/24/1998
ACT USE LIMITATION:
LSP:
ACT STATUS: REPORTABLE RELEASE UNDER MGL 21E
ACT TYPE: RELEASE NOTIFICATION
RAO TYPE:

- Continued on next page -

***Environmental FirstSearch
Site Detail Report***

TARGET SITE: DEERFIELD ST
GREENFIELD MA 01301

JOB: G-390-1-01

STATE SITE

SEARCH ID: 32

DIST/DIR: 0.30 SW

MAP ID: 30

NAME: SUNOCO STATION
ADDRESS: 155 MAIN ST
GREENFIELD MA

REV: 10/23/02
ID1: 1-0012674
ID2:
STATUS: TIER 2
PHONE:

CONTACT:

ACT DATE: 07/06/1999
ACT USE LIMITATION:
LSP: DOLORES BRANCO
ACT STATUS: COMPLETION STATEMENT RECEIVED
ACT TYPE: IMMEDIATE RESPONSE ACTION
RAO TYPE:

ACT DATE: 11/09/1998
ACT USE LIMITATION:
LSP:
ACT STATUS: REPORTABLE RELEASE UNDER MGL 21E
ACT TYPE: RELEASE DISPOSITION
RAO TYPE:

ACT DATE: 05/04/2000
ACT USE LIMITATION:
LSP: DOLORES BRANCO
ACT STATUS: SCOPE OF WORK RECEIVED
ACT TYPE: PHASE 2
RAO TYPE:

ACT DATE: 11/16/1999
ACT USE LIMITATION:
LSP:
ACT STATUS: COMPLETION STATEMENT RECEIVED
ACT TYPE: PHASE 1
RAO TYPE:

**Environmental FirstSearch
Site Detail Report**

TARGET SITE: DEERFIELD ST
GREENFIELD MA 01301

JOB: G-390-1-01

STATE SPILLS SITE

SEARCH ID: 33

DIST/DIR: 0.17 SW

MAP ID: 31

NAME: AT MILL ST
ADDRESS: 18-30 DEEFIELD ST
GREENFIELD MA

REV: 10/23/02
ID1: 1-0011162
ID2:
STATUS: RAO
PHONE:

CONTACT:

SITE INFORMATION

STATUS: RAO - (Response Action Outcome): a site/release where an RAO statement was submitted. An RAO Statement asserts that response actions were sufficient to achieve a level of no significant risk or at least ensure that all substantial hazards were eliminated.

CATEGORY: 120 DY
DATE: 12/1/1995
PHASE:

21E STATUS: RAO
21E DATE: 12/1/1995
HAZMAT TYPE: OIL

RAO CLASS: B1 - REMEDIAL ACTIONS HAVE NOT BEEN CONDUCTED BECAUSE A LEVEL OF NO SIGNIFICANT RISK EXISTS.

LOCATION TYPE:
SOURCE:
SITE DESCRIPTION:

CHEMICALS

TOTAL PETROLEUM HYDROCARBONS (TPH) 748 PPM
TOTAL PETROLEUM HYDROCARBONS (TPH) 748 PPM

SITE ACTIONS

ACT DATE: 12/01/1995
ACT USE LIMITATION:
LSP:
ACT STATUS: REPORTABLE RELEASE UNDER MGL 21E
ACT TYPE: RELEASE DISPOSITION
RAO TYPE:

ACT DATE: 12/01/1995
ACT USE LIMITATION:
LSP:
ACT STATUS: REPORTABLE RELEASE UNDER MGL 21E
ACT TYPE: RELEASE NOTIFICATION
RAO TYPE:

ACT DATE: 12/01/1995
ACT USE LIMITATION:
LSP:
ACT STATUS: RAO STATEMENT RECEIVED
ACT TYPE: RESPONSE ACTION OUTCOME - RAO
RAO TYPE: B1 - REMEDIAL ACTIONS HAVE NOT BEEN CONDUCTED BECAUSE A LEVEL OF NO SIGNIFICANT

**Environmental FirstSearch
Site Detail Report**

TARGET SITE: DEERFIELD ST
GREENFIELD MA 01301

JOB: G-390-1-01

STATE SPILLS SITE

SEARCH ID: 34 **DIST/DIR:** 0.47 NE **MAP ID:** 13

NAME: CORNER OF MAPLE STREET
ADDRESS: 4 NORTH STREET
GREENFIELD MA

REV: 10/23/02
ID1: 1-0013911
ID2:
STATUS: DEF TIER 1B
PHONE:

CONTACT:

SITE INFORMATION

STATUS: DEF TIER 1B - (Default Tier 1B): A site/release where the responsible party fails to provide a required submittal to DEP by a specified deadline.

CATEGORY: 72 HR **21E STATUS:** DEF TIER 1B
DATE: 5/1/2001 **21E DATE:** 5/8/2002
PHASE: **HAZMAT TYPE:** OIL

RAO CLASS:

LOCATION TYPE: RESIDENTIAL,
SOURCE: UST;
SITE DESCRIPTION:

CHEMICALS

FUEL OIL #2 130 PPM
FUEL OIL #2 130 PPM

SITE ACTIONS

ACT DATE: 05/01/2001
ACT USE LIMITATION:
LSP:
ACT STATUS: REPORTABLE RELEASE UNDER MGL 21E
ACT TYPE: RELEASE DISPOSITION
RAO TYPE:

ACT DATE: 05/21/2001
ACT USE LIMITATION:
LSP:
ACT STATUS: REPORTABLE RELEASE UNDER MGL 21E
ACT TYPE: RELEASE NOTIFICATION
RAO TYPE:

ACT DATE: 07/06/2001
ACT USE LIMITATION:
LSP: BRUCE TEASE
ACT STATUS: WRITTEN PLAN RECEIVED
ACT TYPE: IMMEDIATE RESPONSE ACTION
RAO TYPE:

Environmental FirstSearch
Site Detail Report

TARGET SITE: DEERFIELD ST
GREENFIELD MA 01301

JOB: G-390-1-01

STATE SPILLS SITE

SEARCH ID: 35

DIST/DIR: 0.36 NW

MAP ID: 2

NAME: DILLON CHEVROLET
ADDRESS: 54 MAIN ST
GREENFIELD MA

REV: 10/23/02
ID1: 1-0011309
ID2:
STATUS: TIER 2
PHONE:

CONTACT:

SITE INFORMATION

STATUS: TIER 2 - A site/release receiving a total NRS score less than 350, unless the site meets any of the Tier 1 Inclusionary Criteria (CMR 40.0520(2)(a)). Permits are not required at Tier 2 sites/releases and response actions may be performed under the supervision of an LSP without prior DEP approval. All pre-1993 transition sites that have accepted waivers are categorically Tier 2 sites.

LTBI:
DELETED:

CONFIRMED:
REMOVED:

CATEGORY: 72 HR
DATE: 4/2/1996
PHASE: PHASE V

21E STATUS: TIER 2
21E DATE: 4/9/1997
HAZMAT TYPE: OIL

RAO CLASS:

LOCATION TYPE: COMMERCIAL,
SOURCE: UST;
SITE DESCRIPTION: GASOLINE PRESENT; RELEASE TO SOIL;

OTHER CONTAMINATION:
OTHER RELEASES:
OTHER PROBLEMS:
OTHER TYPE OF SITE:

CHEMICALS

GASOLINE 2 INCH
GASOLINE 2 INCH

SITE ACTIONS

TS DATE: 4/9/1997
AUL RESTRICTION:
LSP: MARK HELLSTEIN
RA STATUS: LINKED TO A TRANSITION SITE - OBSOLETE STATUS
RAS TYPE: FEND
RAO CLASS:

ACT DATE: 04/02/1996
ACT USE LIMITATION:
LSP:
ACT STATUS: REPORTABLE RELEASE UNDER MGL 21E
ACT TYPE: RELEASE DISPOSITION

- Continued on next page -

***Environmental FirstSearch
Site Detail Report***

TARGET SITE: DEERFIELD ST
GREENFIELD MA 01301

JOB: G-390-1-01

STATE SPILLS SITE

SEARCH ID: 35 **DIST/DIR:** 0.36 NW **MAP ID:** 2

NAME: DILLON CHEVROLET
ADDRESS: 54 MAIN ST
GREENFIELD MA

REV: 10/23/02
ID1: 1-0011309
ID2:
STATUS: TIER 2
PHONE:

CONTACT:

RAO TYPE:

ACT DATE: 09/18/2002
ACT USE LIMITATION:
LSP: MARK HELLSTEIN
ACT STATUS: INSPECTION AND MONITORING REPORT RECEIVED
ACT TYPE: PHASE 5
RAO TYPE:

ACT DATE: 05/16/1996
ACT USE LIMITATION:
LSP:
ACT STATUS: REPORTABLE RELEASE UNDER MGL 21E
ACT TYPE: RELEASE DISPOSITION
RAO TYPE:

ACT DATE: 08/10/1999
ACT USE LIMITATION:
LSP: MARK HELLSTEIN
ACT STATUS: COMPLETION STATEMENT RECEIVED
ACT TYPE: PHASE 2
RAO TYPE:

ACT DATE: 05/02/1996
ACT USE LIMITATION:
LSP:
ACT STATUS: REPORTABLE RELEASE UNDER MGL 21E
ACT TYPE: RELEASE NOTIFICATION
RAO TYPE:

ACT DATE: 09/18/2002
ACT USE LIMITATION:
LSP: MARK HELLSTEIN
ACT STATUS: COMPLETION STATEMENT RECEIVED
ACT TYPE: IMMEDIATE RESPONSE ACTION
RAO TYPE:

ACT DATE: 04/09/1997
ACT USE LIMITATION:
LSP: MARK HELLSTEIN
ACT STATUS: COMPLETION STATEMENT RECEIVED
ACT TYPE: PHASE 1
RAO TYPE:

- Continued on next page -

Environmental FirstSearch
Site Detail Report

TARGET SITE: DEERFIELD ST
GREENFIELD MA 01301

JOB: G-390-1-01

STATE SPILLS SITE

SEARCH ID: 35

DIST/DIR: 0.36 NW

MAP ID: 2

NAME: DILLON CHEVROLET
ADDRESS: 54 MAIN ST
GREENFIELD MA

REV: 10/23/02
ID1: 1-0011309
ID2:
STATUS: TIER 2
PHONE:

CONTACT:

ACT DATE: 05/30/2002
ACT USE LIMITATION:
LSP: MARK HELLSTEIN
ACT STATUS: REMEDY OPERATION STATUS SUBMITTAL RECEIVED
ACT TYPE: PHASE 4
RAO TYPE:

ACT DATE: 02/05/2002
ACT USE LIMITATION:
LSP: MARK HELLSTEIN
ACT STATUS: TIER 2 EXTENSION
ACT TYPE: TIER CLASSIFICATION
RAO TYPE:

ACT DATE: 08/10/1999
ACT USE LIMITATION:
LSP:
ACT STATUS: COMPLETION STATEMENT RECEIVED
ACT TYPE: PHASE 3
RAO TYPE:

**Environmental FirstSearch
Site Detail Report**

TARGET SITE: DEERFIELD ST
GREENFIELD MA 01301

JOB: G-390-1-01

STATE SPILLS SITE

SEARCH ID: 36

DIST/DIR: 0.31 NE

MAP ID: 32

NAME: FEDERAL ST. NORTH SCHOOL
ADDRESS: FEDERAL STREET
GREENFIELD MA 01301
FRANKLIN
CONTACT: TERENZ, R

REV:
ID1: W91-0509
ID2: 0000
STATUS:
PHONE:

CASE CLOSED?	YES	SPILL TIME:	07:00AM
SPILL DATE:	19910904	REPORT TIME:	08:50AM
DATE REPORTED:	19910905	NOTIFIER PHONE:	
SPILL NOTIFIER:	DEPUTY CHIEF/GEORGE HETZIG		

SPILL DESCRIPTION:

INCIDENT:	SPILL		
MATERIAL SPILLED:	OTHER MATERIAL -->		
AMT RPTD SPILLED:	11-50 GALLONS	ACTUAL AMT SPILLED:	11-50 GALLONS
SOURCE OF SPILL:	DRUM		
PET/HAZ:	HAZARDOUS	VIR/WASTE:	WASTE
PCB LEVEL:	NONE		

ENVIRONMENTAL IMPACT: SOIL

LUST?: NO
CONTRACTOR: NOT USED
DAYS/CLOSE: 195

SOIL CONTAMINATED?:
PREPARE REPORT:

Environmental FirstSearch
Site Detail Report

TARGET SITE: DEERFIELD ST
GREENFIELD MA 01301

JOB: G-390-1-01

STATE SPILLS SITE

SEARCH ID: 46

DIST/DIR: 0.49 SE

MAP ID: 10

NAME: GTD OIL FILTER BLDG
ADDRESS: MERIDIAN ST
GREENFIELD MA 01301

REV: 10/23/02
ID1: 1-0012448
ID2:
STATUS: RTN CLOSED
PHONE:

CONTACT:

ACT DATE: 06/26/2002

ACT USE LIMITATION:

LSP:

ACT STATUS: COMPLETION STATEMENT RECEIVED

ACT TYPE: PHASE 2

RAO TYPE:

ACT DATE: 07/03/1998

ACT USE LIMITATION:

LSP:

ACT STATUS: REPORTABLE RELEASE UNDER MGL 21E

ACT TYPE: RELEASE NOTIFICATION

RAO TYPE:

Environmental FirstSearch
Site Detail Report

TARGET SITE: DEERFIELD ST
GREENFIELD MA 01301

JOB: G-390-1-01

STATE SPILLS SITE

SEARCH ID: 47

DIST/DIR: 0.49 SE

MAP ID: 10

NAME: GTD PIT 28
ADDRESS: MERIDIAN ST
GREENFIELD MA 01301

REV: 10/23/02
ID1: 1-0012446
ID2:
STATUS: RTN CLOSED
PHONE:

CONTACT:

SITE INFORMATION

STATUS: RTN CLOSED - Future response actions addressing the release associated with this Release Tracking Number (RTN) will be conducted as part of the response actions planned for the site under another primary RTN.

CATEGORY: 120 DY **21E STATUS:** RTN CLOSED
DATE: 7/3/1998 **21E DATE:** 10/8/1999
PHASE: PHASE III **HAZMAT TYPE:** OIL

RAO CLASS:

LOCATION TYPE:
SOURCE:
SITE DESCRIPTION:

CHEMICALS

CUTTING OIL -6200 MG/KG
CUTTING OIL -6200 MG/KG

SITE ACTIONS

ACT DATE: 10/08/1999
ACT USE LIMITATION:
LSP:
ACT STATUS: LINKED TO A TIER CLASSIFIED SITE
ACT TYPE: RAO NOT REQUIRED
RAO TYPE:

ACT DATE: 06/26/2002
ACT USE LIMITATION:
LSP:
ACT STATUS: COMPLETION STATEMENT RECEIVED
ACT TYPE: PHASE 2
RAO TYPE:

ACT DATE: 03/19/2002
ACT USE LIMITATION:
LSP:
ACT STATUS: TIER 2 TRANSFER
ACT TYPE: TIER CLASSIFICATION
RAO TYPE:

- Continued on next page -

**Environmental FirstSearch
Site Detail Report**

TARGET SITE: DEERFIELD ST
GREENFIELD MA 01301

JOB: G-390-1-01

STATE SPILLS SITE

SEARCH ID: 54

DIST/DIR: 0.12 NE

MAP ID: 39

NAME: NO LOCATION AID
ADDRESS: 54-58 FEDERAL ST
GREENFIELD MA 01301

REV: 10/23/02
ID1: 1-0011676
ID2:
STATUS: RAO
PHONE:

CONTACT:

SITE INFORMATION

STATUS: RAO - (Response Action Outcome): a site/release where an RAO statement was submitted. An RAO Statement asserts that response actions were sufficient to achieve a level of no significant risk or at least ensure that all substantial hazards were eliminated.

CATEGORY: 120 DY
DATE: 1/22/1997
PHASE:

21E STATUS: RAO
21E DATE: 1/22/1998
HAZMAT TYPE: OIL

RAO CLASS: A2 - A PERMANENT SOLUTION HAS BEEN ACHIEVED: CONTAMINATION HAS NOT BEEN REDUCED
TO BACKGROUND

LOCATION TYPE:
SOURCE:
SITE DESCRIPTION:

CHEMICALS

TOTAL PETROLEUM HYDROCARBONS (TPH) 8300 MG/KG
TOTAL PETROLEUM HYDROCARBONS (TPH) 8300 MG/KG

SITE ACTIONS

ACT DATE: 01/22/1997
ACT USE LIMITATION:
LSP:
ACT STATUS: REPORTABLE RELEASE UNDER MGL 21E
ACT TYPE: RELEASE NOTIFICATION
RAO TYPE:

ACT DATE: 01/27/1998
ACT USE LIMITATION: NONE
LSP: BRUCE TEASE
ACT STATUS: FEE RECEIVED-FMCRA USE ONLY
ACT TYPE: RESPONSE ACTION OUTCOME - RAO
RAO TYPE: A2 - A PERMANENT SOLUTION HAS BEEN ACHIEVED: CONTAMINATION HAS NOT BEEN REDUCED
TO BACKGROUND

ACT DATE: 01/22/1998
ACT USE LIMITATION:
LSP: BRUCE TEASE
ACT STATUS: COMPLETION STATEMENT RECEIVED
ACT TYPE: RELEASE ABATEMENT MEASURE

**Environmental FirstSearch
Site Detail Report**

TARGET SITE: DEERFIELD ST
GREENFIELD MA 01301

JOB: G-390-1-01

STATE SPILLS SITE

SEARCH ID: 55

DIST/DIR: 0.30 SW

MAP ID: 30

NAME: PELLA PRODUCTS
ADDRESS: 155-156 MAIN ST.
GREENFIELD MA 01301

REV: 1/29/01
ID1: 1-0000621
ID2:
STATUS: NFA
PHONE:

CONTACT:

SITE INFORMATION

LTBI: 7/15/89
DELETED: 1/15/94

CONFIRMED:
REMOVED:

CATEGORY:
DATE: 7/15/89
PHASE: NO PHASE

21E STATUS: NFA
21E DATE: 4/19/94
HAZMAT TYPE:

RAO CLASS:

LOCATION TYPE:
SOURCE:
SITE DESCRIPTION:

SITE ACTIONS

TS DATE: 19901206 00:00:00
AUL RESTRICTION:
LSP:
RA STATUS:
RAS TYPE: CON-NFA
RAO CLASS:

**Environmental FirstSearch
Site Detail Report**

TARGET SITE: DEERFIELD ST
GREENFIELD MA 01301

JOB: G-390-1-01

STATE SPILLS SITE

SEARCH ID: 56

DIST/DIR: 0.29 NE

MAP ID: 40

NAME: REAR OF WELDON HOUSE
ADDRESS: 54 HIGH STREET
GREENFIELD MA 01301

REV:
ID1: W91-0277
ID2: 0000
STATUS:
PHONE:

CONTACT: FISH, B

CASE CLOSED? YES

SPILL DATE:

DATE REPORTED:

SPILL NOTIFIER:

19910523

GEORGE HERZIG-G.F.D

SPILL TIME:

REPORT TIME:

NOTIFIER PHONE:

09:30AM

SPILL DESCRIPTION:

INCIDENT:

MATERIAL SPILLED:

AMT RPTD SPILLED:

SOURCE OF SPILL:

PET/HAZ:

PCB LEVEL:

OTHER RELEASE > UNKNOWN

#2 FUEL OIL

UNKNOWN GALLONS

OTHER SOURCE > UNK. POSS. LUST

PETROLEUM

NONE

ACTUAL AMT SPILLED:

UNKNOWN GALLONS

VIR/WASTE:

VIRGIN

ENVIRONMENTAL IMPACT: SOIL

LUST?:

CONTRACTOR:

DAYS/CLOSE:

NO

NOT USED

0

SOIL CONTAMINATED?:

PREPARE REPORT:

Environmental FirstSearch
Site Detail Report

TARGET SITE: DEERFIELD ST
GREENFIELD MA 01301

JOB: G-390-1-01

STATE SPILLS SITE

SEARCH ID: 57

DIST/DIR: 0.30 NE

MAP ID: 27

NAME: RESIDENCE
ADDRESS: 10 UNION ST
GREENFIELD MA 01301

REV: 10/23/02
ID1: 1-0013864
ID2:
STATUS: RAO
PHONE:

CONTACT:

SITE INFORMATION

STATUS: RAO - (Response Action Outcome): a site/release where an RAO statement was submitted. An RAO Statement asserts that response actions were sufficient to achieve a level of no significant risk or at least ensure that all substantial hazards were eliminated.

CATEGORY: 72 HR
DATE: 4/4/2001
PHASE:

21E STATUS: RAO
21E DATE: 5/16/2001
HAZMAT TYPE:

RAO CLASS: A2 - A PERMANENT SOLUTION HAS BEEN ACHIEVED: CONTAMINATION HAS NOT BEEN REDUCED TO BACKGROUND

LOCATION TYPE: RESIDENTIAL,
SOURCE: UST;
SITE DESCRIPTION:

CHEMICALS

UNKNOWN CHEMICAL OF UNKNOWN TYPE 113 PPMV
UNKNOWN CHEMICAL OF UNKNOWN TYPE 113 PPMV

SITE ACTIONS

ACT DATE: 05/16/2001
ACT USE LIMITATION:
LSP: BRUCE TEASE
ACT STATUS: RAO STATEMENT RECEIVED
ACT TYPE: RESPONSE ACTION OUTCOME - RAO
RAO TYPE: A2 - A PERMANENT SOLUTION HAS BEEN ACHIEVED: CONTAMINATION HAS NOT BEEN REDUCED TO BACKGROUND

ACT DATE: 04/04/2001
ACT USE LIMITATION:
LSP:
ACT STATUS: REPORTABLE RELEASE UNDER MGL 21E
ACT TYPE: RELEASE DISPOSITION
RAO TYPE:

ACT DATE: 04/05/2001
ACT USE LIMITATION:
LSP:
ACT STATUS: ORAL APPROVAL OF PLAN
ACT TYPE: IMMEDIATE RESPONSE ACTION

- Continued on next page -

Environmental FirstSearch
Site Detail Report

TARGET SITE: DEERFIELD ST
GREENFIELD MA 01301

JOB: G-390-1-01

STATE SPILLS SITE

SEARCH ID: 57

DIST/DIR: 0.30 NE

MAP ID: 27

NAME: RESIDENCE
ADDRESS: 10 UNION ST
GREENFIELD MA 01301

REV: 10/23/02
ID1: 1-0013864
ID2:
STATUS: RAO
PHONE:

CONTACT:

RAO TYPE:

ACT DATE: 05/16/2001
ACT USE LIMITATION:
LSP:
ACT STATUS: REPORTABLE RELEASE UNDER MGL 21E
ACT TYPE: RELEASE NOTIFICATION
RAO TYPE:

ACT DATE: 05/16/2001
ACT USE LIMITATION:
LSP: BRUCE TEASE
ACT STATUS: COMPLETION STATEMENT RECEIVED
ACT TYPE: IMMEDIATE RESPONSE ACTION
RAO TYPE:

Environmental FirstSearch
Site Detail Report

TARGET SITE: DEERFIELD ST
GREENFIELD MA 01301

JOB: G-390-1-01

STATE SPILLS SITE

SEARCH ID: 58

DIST/DIR: 0.38 SE

MAP ID: 41

NAME: RESIDENTIAL
ADDRESS: 33 GRINNELL STREET
GREENFIELD MA

REV: 10/23/02
ID1: 1-0014184
ID2:
STATUS: UNCLASSIFIED
PHONE:

CONTACT:

SITE INFORMATION

STATUS: UNCLASSIFIED - A release that has not reached its Tier Classification deadline (usually one year after it was reported), and where an RAO Statement, DPS Submittal, or Tier Classification Submittal has not been received by DEP.

CATEGORY: 72 HR
DATE: 11/12/2001
PHASE:

21E STATUS: UNCLASSIFIED
21E DATE: 11/12/2001
HAZMAT TYPE: OIL

RAO CLASS:

LOCATION TYPE: RESIDENTIAL,
SOURCE: UST;
SITE DESCRIPTION:

CHEMICALS

FUEL OIL #2 154 PPM
FUEL OIL #2 154 PPM

SITE ACTIONS

ACT DATE: 11/12/2001
ACT USE LIMITATION:
LSP:
ACT STATUS: REPORTABLE RELEASE UNDER MGL 21E
ACT TYPE: RELEASE DISPOSITION
RAO TYPE:

ACT DATE: 11/26/2001
ACT USE LIMITATION:
LSP:
ACT STATUS: REPORTABLE RELEASE UNDER MGL 21E
ACT TYPE: RELEASE NOTIFICATION
RAO TYPE:

ACT DATE: 10/15/2002
ACT USE LIMITATION:
LSP: EVAN JOHNSON
ACT STATUS: STATUS REPORT RECEIVED
ACT TYPE: IMMEDIATE RESPONSE ACTION
RAO TYPE:

Environmental FirstSearch
Site Detail Report

TARGET SITE: DEERFIELD ST
GREENFIELD MA 01301

JOB: G-390-1-01

STATE SPILLS SITE

SEARCH ID: 59

DIST/DIR: 0.32 NW

MAP ID: 42

NAME: RESIDENTIAL WASTE OIL DUMPING
ADDRESS: 144-146 SCHOOL ST
GREENFIELD MA 01301
FRANKLIN
CONTACT: CARPENTER, C

REV:
ID1: W92-0298
ID2: 0000
STATUS:
PHONE:

CASE CLOSED? YES
SPILL DATE: 19920616
DATE REPORTED: 19920616
SPILL NOTIFIER: LISA HOBERT, BOH DIRECTOR
SPILL TIME:
REPORT TIME: 11:30AM
NOTIFIER PHONE:

SPILL DESCRIPTION:

INCIDENT: DUMPING
MATERIAL SPILLED: WASTE OIL
AMT RPTD SPILLED: 1-10 GALLONS
SOURCE OF SPILL: OTHER SOURCE > VEHICLE MAINTEN
PET/HAZ: PETROLEUM
PCB LEVEL: UNKNOWN
ACTUAL AMT SPILLED: UNKNOWN GALLONS
VIR/WASTE: WASTE

ENVIRONMENTAL IMPACT: SOIL

LUST?: NO
CONTRACTOR: NOT USED
DAYS/CLOSE: 0
SOIL CONTAMINATED?:
PREPARE REPORT:

**Environmental FirstSearch
Site Detail Report**

TARGET SITE: DEERFIELD ST
GREENFIELD MA 01301

JOB: G-390-1-01

STATE SPILLS SITE

SEARCH ID: 60

DIST/DIR: 0.44 SW

MAP ID: 5

NAME: SIRUM BROTHERS TRUCKING
ADDRESS: 44 MAIN ST
GREENFIELD MA 01301

REV: 10/23/02
ID1: 1-0010596
ID2:
STATUS: TIER 2
PHONE:

CONTACT:

SITE INFORMATION

STATUS: TIER 2 - A site/release receiving a total NRS score less than 350, unless the site meets any of the Tier 1 Inclusionary Criteria (CMR 40.0520(2)(a)). Permits are not required at Tier 2 sites/releases and response actions may be performed under the supervision of an LSP without prior DEP approval. All pre-1993 transition sites that have accepted waivers are categorically Tier 2 sites.

LTBI:
DELETED:

CONFIRMED:
REMOVED:

CATEGORY: 72 HR
DATE: 11/4/1994
PHASE: PHASE III

21E STATUS: TIER 2
21E DATE: 11/6/1995
HAZMAT TYPE: OIL

RAO CLASS:

LOCATION TYPE: COMMERCIAL,
SOURCE: UST;
SITE DESCRIPTION:

CHEMICALS

GASOLINE .5 INCH
GASOLINE .5 INCH
GASOLINE 30 INCH
GASOLINE 30 INCH

SITE ACTIONS

TS DATE: 3/7/1997
AUL RESTRICTION:
LSP:
RA STATUS: LINKED TO A TRANSITION SITE - OBSOLETE STATUS
RAS TYPE: FEND
RAO CLASS:

ACT DATE: 11/04/1994
ACT USE LIMITATION:
LSP:
ACT STATUS: REPORTABLE RELEASE UNDER MGL 21E
ACT TYPE: RELEASE DISPOSITION
RAO TYPE:

- Continued on next page -

Environmental FirstSearch
Site Detail Report

TARGET SITE: DEERFIELD ST
GREENFIELD MA 01301

JOB: G-390-1-01

STATE SPILLS SITE

SEARCH ID: 60

DIST/DIR: 0.44 SW

MAP ID: 5

NAME: SIRUM BROTHERS TRUCKING
ADDRESS: 44 MAIN ST
GREENFIELD MA 01301

REV: 10/23/02
ID1: 1-0010596
ID2:
STATUS: TIER 2
PHONE:

CONTACT:

ACT DATE: 01/30/2001
ACT USE LIMITATION:
LSP:
ACT STATUS: COMPLETION STATEMENT RECEIVED
ACT TYPE: PHASE 2
RAO TYPE:

ACT DATE: 11/06/1995
ACT USE LIMITATION:
LSP: ALAN WEISS
ACT STATUS: COMPLETION STATEMENT RECEIVED
ACT TYPE: PHASE 1
RAO TYPE:

ACT DATE: 10/23/2001
ACT USE LIMITATION:
LSP: ALAN WEISS
ACT STATUS: TIER 2 EXTENSION
ACT TYPE: TIER CLASSIFICATION
RAO TYPE:

ACT DATE: 06/18/2001
ACT USE LIMITATION:
LSP: DOLORES BRANCO
ACT STATUS: COMPLETION STATEMENT RECEIVED
ACT TYPE: IMMEDIATE RESPONSE ACTION
RAO TYPE:

ACT DATE: 11/22/1994
ACT USE LIMITATION:
LSP:
ACT STATUS: REPORTABLE RELEASE UNDER MGL 21E
ACT TYPE: RELEASE NOTIFICATION
RAO TYPE:

ACT DATE: 06/18/2001
ACT USE LIMITATION:
LSP: DOLORES BRANCO
ACT STATUS: WRITTEN PLAN RECEIVED
ACT TYPE: PHASE 4
RAO TYPE:

**Environmental FirstSearch
Site Detail Report**

TARGET SITE: DEERFIELD ST
GREENFIELD MA 01301

JOB: G-390-1-01

STATE SPILLS SITE

SEARCH ID: 61

DIST/DIR: 0.30 SW

MAP ID: 30

NAME: SUNOCO STATION
ADDRESS: 155 MAIN ST
GREENFIELD MA

REV: 10/23/02
ID1: 1-0012674
ID2:
STATUS: TIER 2
PHONE:

CONTACT:

SITE INFORMATION

STATUS: TIER 2 - A site/release receiving a total NRS score less than 350, unless the site meets any of the Tier 1 Inclusionary Criteria (CMR 40.0520(2)(a)). Permits are not required at Tier 2 sites/releases and response actions may be performed under the supervision of an LSP without prior DEP approval. All pre-1993 transition sites that have accepted waivers are categorically Tier 2 sites.

CATEGORY:	72 HR	21E STATUS:	TIER 2
DATE:	11/9/1998	21E DATE:	11/16/1999
PHASE:	PHASE II	HAZMAT TYPE:	OIL

RAO CLASS:

LOCATION TYPE: COMMERCIAL,
SOURCE: UST,
SITE DESCRIPTION:

CHEMICALS

GASOLINE 280 PPM
GASOLINE 280 PPM

SITE ACTIONS

ACT DATE: 11/09/1998
ACT USE LIMITATION:
LSP:
ACT STATUS: REPORTABLE RELEASE UNDER MGL 21E
ACT TYPE: RELEASE DISPOSITION
RAO TYPE:

ACT DATE: 01/28/2002
ACT USE LIMITATION:
LSP: DOLORES BRANCO
ACT STATUS: COMPLETION STATEMENT RECEIVED
ACT TYPE: RELEASE ABATEMENT MEASURE
RAO TYPE:

ACT DATE: 07/06/1999
ACT USE LIMITATION:
LSP: DOLORES BRANCO
ACT STATUS: COMPLETION STATEMENT RECEIVED
ACT TYPE: IMMEDIATE RESPONSE ACTION
RAO TYPE:

- Continued on next page -

**Environmental FirstSearch
Site Detail Report**

TARGET SITE: DEERFIELD ST
GREENFIELD MA 01301

JOB: G-390-1-01

STATE SPILLS SITE

SEARCH ID: 61

DIST/DIR: 0.30 SW

MAP ID: 30

NAME: SUNOCO STATION
ADDRESS: 155 MAIN ST
GREENFIELD MA

REV: 10/23/02
ID1: 1-0012674
ID2:
STATUS: TIER 2
PHONE:

CONTACT:

ACT DATE: 12/24/1998
ACT USE LIMITATION:
LSP:
ACT STATUS: REPORTABLE RELEASE UNDER MGL 21E
ACT TYPE: RELEASE NOTIFICATION
RAO TYPE:

ACT DATE: 11/16/1999
ACT USE LIMITATION:
LSP:
ACT STATUS: TIER 2 CLASSIFICATION
ACT TYPE: TIER CLASSIFICATION
RAO TYPE:

ACT DATE: 11/16/1999
ACT USE LIMITATION:
LSP:
ACT STATUS: COMPLETION STATEMENT RECEIVED
ACT TYPE: PHASE 1
RAO TYPE:

ACT DATE: 05/04/2000
ACT USE LIMITATION:
LSP: DOLORES BRANCO
ACT STATUS: SCOPE OF WORK RECEIVED
ACT TYPE: PHASE 2
RAO TYPE:

Environmental FirstSearch
Site Detail Report

TARGET SITE: DEERFIELD ST
GREENFIELD MA 01301

JOB: G-390-1-01

STATE SPILLS SITE

SEARCH ID: 62

DIST/DIR: 0.49 SE

MAP ID: 10

NAME: TAP & DIE
ADDRESS: MERIDIAN STREET PLANT #1
GREENFIELD MA 01301
FRANKLIN
CONTACT: FISH, B

REV:
ID1: W92-0159
ID2: 0000
STATUS:
PHONE:

CASE CLOSED? YES
SPILL DATE: 19920407
DATE REPORTED: 19920407
SPILL NOTIFIER: DOUG HELLIERS- G T&D

SPILL TIME: 09:30AM
REPORT TIME: 10:00AM
NOTIFIER PHONE:

SPILL DESCRIPTION:

INCIDENT: LEAK
MATERIAL SPILLED: #4 FUEL OIL
AMT RPTD SPILLED: 51-100 GALLONS
SOURCE OF SPILL: PIPE/HOSE/LINE
PET/HAZ: PETROLEUM
PCB LEVEL: NONE

ACTUAL AMT SPILLED: 51-100 GALLONS
VIR/WASTE: VIRGIN

ENVIRONMENTAL IMPACT:

LUST?: NO
CONTRACTOR: NOT USED
DAYS/CLOSE: 64

SOIL CONTAMINATED?:
PREPARE REPORT:

**Environmental FirstSearch
Site Detail Report**

TARGET SITE: DEERFIELD ST
GREENFIELD MA 01301

JOB: G-390-1-01

STATE SPILLS SITE

SEARCH ID: 63

DIST/DIR: 0.16 NE

MAP ID: 43

NAME: US POST OFFICE
ADDRESS: 442 MAIN ST
GREENFIELD MA 01301

REV: 10/23/02
ID1: 1-0012031
ID2:
STATUS: RAO
PHONE:

CONTACT:

SITE INFORMATION

STATUS: RAO - (Response Action Outcome): a site/release where an RAO statement was submitted. An RAO Statement asserts that response actions were sufficient to achieve a level of no significant risk or at least ensure that all substantial hazards were eliminated.

CATEGORY: 72 HR
DATE: 10/3/1997
PHASE:

21E STATUS: RAO
21E DATE: 3/3/1998
HAZMAT TYPE: OIL

RAO CLASS: A2 - A PERMANENT SOLUTION HAS BEEN ACHIEVED: CONTAMINATION HAS NOT BEEN REDUCED
TO BACKGROUND

LOCATION TYPE: COMMERCIAL,
SOURCE: UST;
SITE DESCRIPTION:

CHEMICALS

DIESEL FUEL
DIESEL FUEL

SITE ACTIONS

ACT DATE: 10/03/1997
ACT USE LIMITATION:
LSP:
ACT STATUS: REPORTABLE RELEASE UNDER MGL 21E
ACT TYPE: RELEASE DISPOSITION
RAO TYPE:

ACT DATE: 12/12/1997
ACT USE LIMITATION:
LSP:
ACT STATUS: REPORTABLE RELEASE UNDER MGL 21E
ACT TYPE: RELEASE NOTIFICATION
RAO TYPE:

ACT DATE: 03/03/1998
ACT USE LIMITATION: NONE
LSP: WILLIAM MALLIO
ACT STATUS: RAO STATEMENT RECEIVED
ACT TYPE: RESPONSE ACTION OUTCOME - RAO
RAO TYPE: A2 - A PERMANENT SOLUTION HAS BEEN ACHIEVED: CONTAMINATION HAS NOT BEEN REDUCED

- Continued on next page -

***Environmental FirstSearch
Site Detail Report***

TARGET SITE: DEERFIELD ST
GREENFIELD MA 01301

JOB: G-390-1-01

STATE SPILLS SITE

SEARCH ID: 63

DIST/DIR: 0.16 NE

MAP ID: 43

NAME: US POST OFFICE
ADDRESS: 442 MAIN ST
GREENFIELD MA 01301

REV: 10/23/02
ID1: 1-0012031
ID2:
STATUS: RAO
PHONE:

CONTACT:

TO BACKGROUND

ACT DATE: 10/03/1997
ACT USE LIMITATION:
LSP:
ACT STATUS: ORAL APPROVAL OF PLAN
ACT TYPE: IMMEDIATE RESPONSE ACTION
RAO TYPE:

Environmental FirstSearch
Site Detail Report

TARGET SITE: DEERFIELD ST
GREENFIELD MA 01301

JOB: G-390-1-01

STATE SPILLS SITE

SEARCH ID: 64

DIST/DIR: 0.13 NE

MAP ID: 44

NAME: WILLIAM SCOTT RESIDENCE
ADDRESS: 14 PARK ST
GREENFIELD MA

REV: 10/23/02
ID1: 1-0011736
ID2:
STATUS: RAO
PHONE:

CONTACT:

SITE INFORMATION

STATUS: RAO - (Response Action Outcome): a site/release where an RAO statement was submitted. An RAO Statement asserts that response actions were sufficient to achieve a level of no significant risk or at least ensure that all substantial hazards were eliminated.

CATEGORY: TWO HR
DATE: 3/6/1997
PHASE:

21E STATUS: RAO
21E DATE: 3/10/1998
HAZMAT TYPE: OIL

RAO CLASS: A1 - A PERMANENT SOLUTION HAS BEEN ACHIEVED: CONTAMINATION HAS BEEN REDUCED TO BACKGROUND OR A THREAT OF A RELEASE HAS BEEN ELIMINATED

LOCATION TYPE: RESIDENTIAL,
SOURCE: AST;
SITE DESCRIPTION:

CHEMICALS

PETROLEUM BASED OIL
PETROLEUM BASED OIL

SITE ACTIONS

ACT DATE: 03/10/1998
ACT USE LIMITATION: NONE
LSP: MICHAEL TALBOT
ACT STATUS: RAO STATEMENT RECEIVED
ACT TYPE: RESPONSE ACTION OUTCOME - RAO
RAO TYPE: A1 - A PERMANENT SOLUTION HAS BEEN ACHIEVED: CONTAMINATION HAS BEEN REDUCED TO BACKGROUND OR A THREAT OF A RELEASE HAS BEEN ELIMINATED

ACT DATE: 03/06/1997
ACT USE LIMITATION:
LSP:
ACT STATUS: REPORTABLE RELEASE UNDER MGL 21E
ACT TYPE: RELEASE DISPOSITION
RAO TYPE:

ACT DATE: 06/11/1997
ACT USE LIMITATION:
LSP:
ACT STATUS: REPORTABLE RELEASE UNDER MGL 21E
ACT TYPE: RELEASE NOTIFICATION

- Continued on next page -

***Environmental FirstSearch
Site Detail Report***

TARGET SITE: DEERFIELD ST
GREENFIELD MA 01301

JOB: G-390-1-01

STATE SPILLS SITE

SEARCH ID: 64

DIST/DIR: 0.13 NE

MAP ID: 44

NAME: WILLIAM SCOTT RESIDENCE
ADDRESS: 14 PARK ST
GREENFIELD MA

REV: 10/23/02
ID1: 1-0011736
ID2:
STATUS: RAO
PHONE:

CONTACT:

RAO TYPE:

ACT DATE: 03/10/1998
ACT USE LIMITATION:
LSP: MICHAEL TALBOT
ACT STATUS: COMPLETION STATEMENT RECEIVED
ACT TYPE: IMMEDIATE RESPONSE ACTION
RAO TYPE:

Environmental FirstSearch
Site Detail Report

TARGET SITE: DEERFIELD ST
GREENFIELD MA 01301

JOB: G-390-1-01

STATE SPILLS SITE

SEARCH ID: 65

DIST/DIR: 0.28 NE

MAP ID: 45

NAME:
ADDRESS: 43 HIGH STREET
GREENFIELD MA 01301
FRANKLIN
CONTACT: SLOWICK, D

REV:
ID1: W90-0541
ID2: 0000
STATUS:
PHONE:

CASE CLOSED? YES

SPILL DATE:

DATE REPORTED: 19900820

SPILL NOTIFIER: (CONFIDENTIAL)

SPILL TIME:

REPORT TIME: 02:30PM

NOTIFIER PHONE:

SPILL DESCRIPTION:

INCIDENT: LEAK

MATERIAL SPILLED: WASTE OIL

AMT RPTD SPILLED: UNKNOWN -----

SOURCE OF SPILL: OTHER SOURCE > VEH. CRANK CASE

PET/HAZ: PETROLEUM

PCB LEVEL: NONE

ACTUAL AMT SPILLED: UNKNOWN -----

VIR/WASTE: WASTE

ENVIRONMENTAL IMPACT: SOIL

LUST?: NO

CONTRACTOR: NOT USED

DAYS/CLOSE: 1

SOIL CONTAMINATED?:

PREPARE REPORT:

**Environmental FirstSearch
Site Detail Report**

TARGET SITE: DEERFIELD ST
GREENFIELD MA 01301

JOB: G-390-1-01

REGISTERED UNDERGROUND STORAGE TANKS

SEARCH ID: 66 **DIST/DIR:** 0.24 NE **MAP ID:** 24

NAME: BELL ATLANTIC (8272-06)
ADDRESS: 11 CHURCH ST
GREENFIELD MA 01301

REV: 11/20/02
ID1: 0-006093
ID2: 11114
STATUS:
PHONE:

CONTACT:

TOTAL NUMBER OF TANKS: 2

OWNER INFORMATION

OWNER NAME: BELL ATLANTIC
OWNER ADDRESS: 125 HIGH ST, ROOM 1006
BOSTON MA 02110

FACILITY TYPE: UTILITIES
WORK PHONE: (617) 743-7123

TANK INFORMATION

TANK NUMBER: 1
TANK STATUS: REMOVED
SERIAL NUMBER:
ABOVE GROUND: N
CAPACITY(GAL): 5000
CONTENTS: OTHER
USE: OTHER
TANK MATERIAL: STEEL
TANK TYPE:
LEAK DETECTION:

PIPE MATERIAL:
PIPE TYPE:
LEAK DETECTION:

TANK NUMBER: 2
TANK STATUS: IN USE
SERIAL NUMBER:
ABOVE GROUND: N
CAPACITY(GAL): 6000
CONTENTS: KEROSENE
USE:
TANK MATERIAL: REINFORCED
TANK TYPE: 2 WALLS
LEAK DETECTION: I

PIPE MATERIAL: FLEXIBLE
PIPE TYPE: 2 WALLS
LEAK DETECTION: S

Environmental FirstSearch
Site Detail Report

TARGET SITE: DEERFIELD ST
GREENFIELD MA 01301

JOB: G-390-1-01

REGISTERED UNDERGROUND STORAGE TANKS

SEARCH ID: 67

DIST/DIR: 0.11 SE

MAP ID: 46

NAME: BOSTLEY BLDG
ADDRESS: 38 HOPE ST
GREENFIELD MA 01301

REV: 11/20/02
ID1: 0-006080
ID2: 11114
STATUS:
PHONE:

CONTACT:

TOTAL NUMBER OF TANKS: 1

OWNER INFORMATION

OWNER NAME: SWEENEY FORD INC
OWNER ADDRESS: 1 MAIN ST
GREENFIELD MA 01301

FACILITY TYPE: OTHER
WORK PHONE: (413) 773-5455

TANK INFORMATION

TANK NUMBER: 1
TANK STATUS: REMOVED
SERIAL NUMBER:
ABOVE GROUND: N
CAPACITY(GAL): 1000
CONTENTS: GASOLINE
USE:
TANK MATERIAL:
TANK TYPE:
LEAK DETECTION:

PIPE MATERIAL:
PIPE TYPE:
LEAK DETECTION:

***Environmental FirstSearch
Site Detail Report***

TARGET SITE: DEERFIELD ST
GREENFIELD MA 01301

JOB: G-390-1-01

REGISTERED UNDERGROUND STORAGE TANKS

SEARCH ID: 68

DIST/DIR: 0.12 SW

MAP ID: 47

NAME: GREENFIELD STORAGE CO
ADDRESS: 25 MILES ST
GREENFIELD MA 01302

REV: 11/20/02
ID1: 0-006078
ID2: 11114
STATUS:
PHONE:

CONTACT:

TOTAL NUMBER OF TANKS: 1

OWNER INFORMATION

OWNER NAME: A R SANDRI INC
OWNER ADDRESS: PO BOX 1578
GREENFIELD MA 01302

FACILITY TYPE: OTHER
WORK PHONE: (413) 773-3658

TANK INFORMATION

TANK NUMBER: 1
TANK STATUS: REMOVED
SERIAL NUMBER:
ABOVE GROUND: N
CAPACITY(GAL): 550
CONTENTS: GASOLINE
USE:
TANK MATERIAL: STEEL
TANK TYPE:
LEAK DETECTION:

PIPE MATERIAL: STEEL
PIPE TYPE:
LEAK DETECTION:

Environmental FirstSearch
Site Detail Report

TARGET SITE: DEERFIELD ST
GREENFIELD MA 01301

JOB: G-390-1-01

REGISTERED UNDERGROUND STORAGE TANKS

SEARCH ID: 69

DIST/DIR: 0.04 NW

MAP ID: 48

NAME: TOWN OF GREENFIELD FIRE DEPT
ADDRESS: 412 MAIN ST
GREENFIELD MA 01301

REV: 11/20/02
ID1: 0-006089
ID2: 11114

CONTACT:

STATUS:
PHONE:

TOTAL NUMBER OF TANKS: 2

OWNER INFORMATION

OWNER NAME: TOWN OF GREENFIELD
OWNER ADDRESS: 14 COURT SQ
GREENFIELD MA 01301

FACILITY TYPE: MUNICIPAL
WORK PHONE: (413) 774-4737

TANK INFORMATION

TANK NUMBER: 1
TANK STATUS: REMOVED
SERIAL NUMBER:
ABOVE GROUND: N
CAPACITY(GAL): 1000
CONTENTS: GASOLINE
USE:
TANK MATERIAL: STEEL
TANK TYPE:
LEAK DETECTION:

PIPE MATERIAL:
PIPE TYPE:
LEAK DETECTION:

TANK NUMBER: 2
TANK STATUS: REMOVED
SERIAL NUMBER:
ABOVE GROUND: N
CAPACITY(GAL): 500
CONTENTS: WASTE OIL
USE:
TANK MATERIAL: STEEL
TANK TYPE:
LEAK DETECTION:

PIPE MATERIAL:
PIPE TYPE:
LEAK DETECTION:

***Environmental FirstSearch
Site Detail Report***

TARGET SITE: DEERFIELD ST
GREENFIELD MA 01301

JOB: G-390-1-01

REGISTERED UNDERGROUND STORAGE TANKS

SEARCH ID: 70

DIST/DIR: 0.08 SE

MAP ID: 9

NAME: TOYOTA OF GREENFIELD
ADDRESS: 12 OLIVE ST
GREENFIELD MA 01301

REV: 11/20/02
ID1: 0-006091
ID2: 11114

CONTACT:

STATUS:
PHONE:

TOTAL NUMBER OF TANKS: 2

OWNER INFORMATION

OWNER NAME: SWEENEY FORD INC
OWNER ADDRESS: 1 MAIN ST
GREENFIELD MA 01301

FACILITY TYPE: VEHICLE DEALER
WORK PHONE: (413) 772-0231

TANK INFORMATION

TANK NUMBER: 1
TANK STATUS: REMOVED
SERIAL NUMBER:
ABOVE GROUND: N
CAPACITY(GAL): 1000
CONTENTS: GASOLINE
USE:
TANK MATERIAL:
TANK TYPE:
LEAK DETECTION:

PIPE MATERIAL:
PIPE TYPE:
LEAK DETECTION:

TANK NUMBER: 2
TANK STATUS: REMOVED
SERIAL NUMBER:
ABOVE GROUND: N
CAPACITY(GAL): 1000
CONTENTS: WASTE OIL
USE:
TANK MATERIAL:
TANK TYPE:
LEAK DETECTION:

PIPE MATERIAL:
PIPE TYPE:
LEAK DETECTION:

***Environmental FirstSearch
Site Detail Report***

TARGET SITE: DEERFIELD ST
GREENFIELD MA 01301

JOB: G-390-1-01

SCHOOL			
SEARCH ID: 71	DIST/DIR: 0.31 NE	MAP ID: 32	
NAME: FEDERAL STREET SCHOOL ADDRESS: MA		REV: ID1: 1063 ID2: STATUS: PHONE:	
CONTACT:			
NO DETAILS AVAILABLE			

SCHOOL			
SEARCH ID: 72	DIST/DIR: 0.35 NE	MAP ID: 49	
NAME: GREENFIELD COMMUNITY COLLEGE ADDRESS: MA		REV: ID1: 1068 ID2: STATUS: PHONE:	
CONTACT:			
NO DETAILS AVAILABLE			

**Environmental FirstSearch
Site Detail Report**

TARGET SITE: DEERFIELD ST
GREENFIELD MA 01301

JOB: G-390-1-01

RCRA GENERATOR SITE

SEARCH ID: 73

DIST/DIR: NON GC

MAP ID:

NAME: GREENFIELD TOWN OF DPW TRANSFER STA
ADDRESS: WISDOM WAY
GREENFIELD MA 01301

REV: 12/9/02
ID1: MAR000007112
ID2:
STATUS: VGN
PHONE:

CONTACT:

SITE INFORMATION

CONTACT INFORMATION: SANDRA SHIELDS
WATER FACIL SUPT
TOWN HALL DPW 14 COURT SQ
GREENFIELD MA 01301

PHONE: 4137721539

UNIVERSE NAME:

VGN: GENERATES LESS THAN 100 KG/MONTH OF HAZARDOUS WASTE

SIC INFORMATION:

4953 - TRANS. & UTILITIES - REFUSE SYSTEMS

ENFORCEMENT INFORMATION:

VIOLATION INFORMATION:

**Environmental FirstSearch
Site Detail Report**

TARGET SITE: DEERFIELD ST
GREENFIELD MA 01301

JOB: G-390-1-01

STATE SPILLS SITE

SEARCH ID: 81

DIST/DIR: NON GC

MAP ID:

NAME: MT HERMAN POWER PLANT
ADDRESS: MAIN ST ON CAMPUS
NORTHFIELD MA 01360
FRANKLIN
CONTACT: CARPENTER, C

REV:
ID1: W90-0562
ID2: 0000
STATUS:
PHONE:

CASE CLOSED? YES
SPILL DATE:
DATE REPORTED:
SPILL NOTIFIER:

SPILL TIME:
REPORT TIME:
NOTIFIER PHONE:

CASE CLOSED? YES
SPILL DATE: 19900905
DATE REPORTED: 19900905
SPILL NOTIFIER:

SPILL TIME:
REPORT TIME:
NOTIFIER PHONE:

SPILL DESCRIPTION:

INCIDENT:
MATERIAL SPILLED:
AMT RPTD SPILLED:
SOURCE OF SPILL:
PET/HAZ:
PCB LEVEL:

ACTUAL AMT SPILLED:
VIR/WASTE:

SPILL DESCRIPTION:

INCIDENT: SPILL
MATERIAL SPILLED: UNKNOWN
AMT RPTD SPILLED: ----- GALLONS
SOURCE OF SPILL: -----
PET/HAZ: UNKNOWN
PCB LEVEL: -----

ACTUAL AMT SPILLED: ----- GALLONS
VIR/WASTE: -----

ENVIRONMENTAL IMPACT:

LUST?:
CONTRACTOR:
DAYS/CLOSE: 138

SOIL CONTAMINATED?:
PREPARE REPORT:

ENVIRONMENTAL IMPACT: -----

LUST?: ---
CONTRACTOR: NOT USED
DAYS/CLOSE: 138

SOIL CONTAMINATED?:
PREPARE REPORT:

**Environmental FirstSearch
Site Detail Report**

TARGET SITE: DEERFIELD ST
GREENFIELD MA 01301

JOB: G-390-1-01

STATE SPILLS SITE

SEARCH ID: 82

DIST/DIR: NON GC

MAP ID:

NAME: NEAR GREENFIELD/GILL TOWN LINE
ADDRESS: RTE 2 EAST
GREENFIELD MA

REV: 10/23/02
ID1: 1-0012588
ID2:
STATUS: RAO
PHONE:

CONTACT:

SITE INFORMATION

STATUS: RAO - (Response Action Outcome): a site/release where an RAO statement was submitted. An RAO Statement asserts that response actions were sufficient to achieve a level of no significant risk or at least ensure that all substantial hazards were eliminated.

CATEGORY: TWO HR
DATE: 9/18/1998
PHASE:

21E STATUS: RAO
21E DATE: 11/24/1998
HAZMAT TYPE: OIL

RAO CLASS: A2 - A PERMANENT SOLUTION HAS BEEN ACHIEVED: CONTAMINATION HAS NOT BEEN REDUCED
TO BACKGROUND

LOCATION TYPE: ROADWAY, STATE,
SOURCE: VEHICLE;
SITE DESCRIPTION:

CHEMICALS

DIESEL FUEL 50 GAL
DIESEL FUEL 50 GAL

SITE ACTIONS

ACT DATE: 11/24/1998
ACT USE LIMITATION:
LSP: EVAN JOHNSON
ACT STATUS: RAO STATEMENT RECEIVED
ACT TYPE: RESPONSE ACTION OUTCOME - RAO
RAO TYPE: A2 - A PERMANENT SOLUTION HAS BEEN ACHIEVED: CONTAMINATION HAS NOT BEEN REDUCED
TO BACKGROUND

ACT DATE: 09/29/1998
ACT USE LIMITATION:
LSP:
ACT STATUS: ORAL APPROVAL OF A MODIFIED PLAN
ACT TYPE: IMMEDIATE RESPONSE ACTION
RAO TYPE:

ACT DATE: 09/18/1998
ACT USE LIMITATION:
LSP:
ACT STATUS: REPORTABLE RELEASE UNDER MGL 21E
ACT TYPE: RELEASE DISPOSITION

- Continued on next page -

Environmental FirstSearch
Site Detail Report

TARGET SITE: DEERFIELD ST
GREENFIELD MA 01301

JOB: G-390-1-01

STATE SPILLS SITE

SEARCH ID: 87

DIST/DIR: NON GC

MAP ID:

NAME: POLE #8/56
ADDRESS: EDEN TRAIL ROAD
LEYDEN MA 01301

REV: 10/23/02
ID1: 1-0014217
ID2:
STATUS: RAO
PHONE:

CONTACT:

SITE INFORMATION

STATUS: RAO - (Response Action Outcome): a site/release where an RAO statement was submitted. An RAO Statement asserts that response actions were sufficient to achieve a level of no significant risk or at least ensure that all substantial hazards were eliminated.

CATEGORY: TWO HR
DATE: 12/9/2001
PHASE:

21E STATUS: RAO
21E DATE: 3/8/2002
HAZMAT TYPE: OIL

RAO CLASS: A1 - A PERMANENT SOLUTION HAS BEEN ACHIEVED: CONTAMINATION HAS BEEN REDUCED TO BACKGROUND OR A THREAT OF A RELEASE HAS BEEN ELIMINATED

LOCATION TYPE: ROADWAY,
SOURCE: VEHICLE;
SITE DESCRIPTION:

CHEMICALS

OIL 15 GAL
OIL 15 GAL

SITE ACTIONS

ACT DATE: 02/06/2002
ACT USE LIMITATION:
LSP: 9999
ACT STATUS: WRITTEN PLAN RECEIVED
ACT TYPE: IMMEDIATE RESPONSE ACTION
RAO TYPE:

ACT DATE: 03/08/2002
ACT USE LIMITATION: NONE
LSP: 9999
ACT STATUS: RAO STATEMENT RECEIVED
ACT TYPE: RESPONSE ACTION OUTCOME - RAO
RAO TYPE: A1 - A PERMANENT SOLUTION HAS BEEN ACHIEVED: CONTAMINATION HAS BEEN REDUCED TO BACKGROUND OR A THREAT OF A RELEASE HAS BEEN ELIMINATED

ACT DATE: 12/09/2001
ACT USE LIMITATION:
LSP:
ACT STATUS: REPORTABLE RELEASE UNDER MGL 21E
ACT TYPE: RELEASE DISPOSITION

- Continued on next page -

***Environmental FirstSearch
Site Detail Report***

TARGET SITE: DEERFIELD ST
GREENFIELD MA 01301

JOB: G-390-1-01

STATE SPILLS SITE

SEARCH ID: 87

DIST/DIR: NON GC

MAP ID:

NAME: POLE #8/56
ADDRESS: EDEN TRAIL ROAD
LEYDEN MA 01301

REV: 10/23/02
ID1: 1-0014217
ID2:
STATUS: RAO
PHONE:

CONTACT:

RAO TYPE:

ACT DATE: 02/06/2002

ACT USE LIMITATION:

LSP:

ACT STATUS: REPORTABLE RELEASE UNDER MGL 21E

ACT TYPE: RELEASE NOTIFICATION

RAO TYPE:

Environmental FirstSearch
Site Detail Report

TARGET SITE: DEERFIELD ST
GREENFIELD MA 01301

JOB: G-390-1-01

STATE SPILLS SITE

SEARCH ID: 88

DIST/DIR: NON GC

MAP ID:

NAME: RAILROAD TRACKS
ADDRESS: GREENFIELD MA

REV: 10/23/02
ID1: 1-0013402
ID2:
STATUS: RAO
PHONE:

CONTACT:

SITE INFORMATION

STATUS: RAO - (Response Action Outcome): a site/release where an RAO statement was submitted. An RAO Statement asserts that response actions were sufficient to achieve a level of no significant risk or at least ensure that all substantial hazards were eliminated.

CATEGORY: TWO HR
DATE: 4/15/2000
PHASE:

21E STATUS: RAO
21E DATE: 10/19/2000
HAZMAT TYPE: OIL

RAO CLASS: B1 - REMEDIAL ACTIONS HAVE NOT BEEN CONDUCTED BECAUSE A LEVEL OF NO SIGNIFICANT RISK EXISTS.

LOCATION TYPE: COMMERCIAL, RR TRACKS,
SOURCE: PIPE;
SITE DESCRIPTION:

CHEMICALS

FUEL OIL #2 10 GAL
FUEL OIL #2 10 GAL

SITE ACTIONS

ACT DATE: 04/15/2000
ACT USE LIMITATION:
LSP:
ACT STATUS: REPORTABLE RELEASE UNDER MGL 21E
ACT TYPE: RELEASE DISPOSITION
RAO TYPE:

ACT DATE: 06/26/2000
ACT USE LIMITATION:
LSP:
ACT STATUS: REPORTABLE RELEASE UNDER MGL 21E
ACT TYPE: RELEASE NOTIFICATION
RAO TYPE:

ACT DATE: 08/18/2000
ACT USE LIMITATION:
LSP: JOHN DROBINSKI
ACT STATUS: COMPLETION STATEMENT RECEIVED
ACT TYPE: IMMEDIATE RESPONSE ACTION
RAO TYPE:

- Continued on next page -

***Environmental FirstSearch
Site Detail Report***

TARGET SITE: DEERFIELD ST
GREENFIELD MA 01301

JOB: G-390-1-01

STATE SPILLS SITE

SEARCH ID: 88

DIST/DIR: NON GC

MAP ID:

NAME: RAILROAD TRACKS

ADDRESS: GREENFIELD MA

REV: 10/23/02

ID1: 1-0013402

ID2:

STATUS: RAO

CONTACT:

PHONE:

ACT DATE: 10/23/2000

ACT USE LIMITATION:

LSP: JOHN DROBINSKI

ACT STATUS: FEE RECEIVED-FMCRA USE ONLY

ACT TYPE: RESPONSE ACTION OUTCOME - RAO

RAO TYPE: B1 - REMEDIAL ACTIONS HAVE NOT BEEN CONDUCTED BECAUSE A LEVEL OF NO SIGNIFICANT

RISK EXISTS.

Environmental FirstSearch
Site Detail Report

TARGET SITE: DEERFIELD ST
GREENFIELD MA 01301

JOB: G-390-1-01

STATE SPILLS SITE

SEARCH ID: 89

DIST/DIR: NON GC

MAP ID:

NAME: RELEASE TO ROAD SURFACE
ADDRESS: MAIN ST
GREENFIELD MA 01301

REV: 10/23/02
ID1: 1-0012454
ID2:
STATUS: RAO
PHONE:

CONTACT:

SITE INFORMATION

STATUS: RAO - (Response Action Outcome): a site/release where an RAO statement was submitted. An RAO Statement asserts that response actions were sufficient to achieve a level of no significant risk or at least ensure that all substantial hazards were eliminated.

CATEGORY: TWO HR
DATE: 7/8/1998
PHASE:

21E STATUS: RAO
21E DATE: 2/17/1999
HAZMAT TYPE: OIL

RAO CLASS: A2 - A PERMANENT SOLUTION HAS BEEN ACHIEVED: CONTAMINATION HAS NOT BEEN REDUCED
TO BACKGROUND

LOCATION TYPE: ROADWAY,
SOURCE: VEHICLE;
SITE DESCRIPTION:

CHEMICALS

PETROLEUM BASED OIL 5 GAL
PETROLEUM BASED OIL 5 GAL

SITE ACTIONS

ACT DATE: 02/17/1999
ACT USE LIMITATION:
LSP:
ACT STATUS: REPORTABLE RELEASE UNDER MGL 21E
ACT TYPE: RELEASE NOTIFICATION
RAO TYPE:

ACT DATE: 07/08/1998
ACT USE LIMITATION:
LSP:
ACT STATUS: REPORTABLE RELEASE UNDER MGL 21E
ACT TYPE: RELEASE DISPOSITION
RAO TYPE:

ACT DATE: 02/22/1999
ACT USE LIMITATION:
LSP: PHILIP MCBAIN
ACT STATUS: FEE RECEIVED-FMCRA USE ONLY
ACT TYPE: RESPONSE ACTION OUTCOME - RAO
RAO TYPE: A2 - A PERMANENT SOLUTION HAS BEEN ACHIEVED: CONTAMINATION HAS NOT BEEN REDUCED

- Continued on next page -

***Environmental FirstSearch
Site Detail Report***

TARGET SITE: DEERFIELD ST
GREENFIELD MA 01301

JOB: G-390-1-01

STATE SPILLS SITE

SEARCH ID: 89

DIST/DIR: NON GC

MAP ID:

NAME: RELEASE TO ROAD SURFACE
ADDRESS: MAIN ST
GREENFIELD MA 01301

REV: 10/23/02
ID1: 1-0012454
ID2:
STATUS: RAO
PHONE:

CONTACT:

TO BACKGROUND

ACT DATE: 07/08/1998
ACT USE LIMITATION:
LSP:
ACT STATUS: ORAL APPROVAL OF PLAN
ACT TYPE: IMMEDIATE RESPONSE ACTION
RAO TYPE:

**Environmental FirstSearch
Site Detail Report**

TARGET SITE: DEERFIELD ST
GREENFIELD MA 01301

JOB: G-390-1-01

STATE SPILLS SITE

SEARCH ID: 90

DIST/DIR: NON GC

MAP ID:

NAME: SUBSTATION
ADDRESS: FRANKLIN STREET
GREENFIELD MA

REV: 10/23/02
ID1: 1-0013300
ID2:
STATUS: RAO
PHONE:

CONTACT:

SITE INFORMATION

STATUS: RAO - (Response Action Outcome): a site/release where an RAO statement was submitted. An RAO Statement asserts that response actions were sufficient to achieve a level of no significant risk or at least ensure that all substantial hazards were eliminated.

CATEGORY:	120 DY	21E STATUS:	RAO
DATE:	5/17/1999	21E DATE:	5/17/2000
PHASE:		HAZMAT TYPE:	HAZARDOUS MATERIAL

RAO CLASS: A2 - A PERMANENT SOLUTION HAS BEEN ACHIEVED: CONTAMINATION HAS NOT BEEN REDUCED
TO BACKROUND

LOCATION TYPE:
SOURCE:
SITE DESCRIPTION:

CHEMICALS

UNKNOWN CHEMICAL OF UNKNOWN TYPE 15.4 MG/KG
INDENO(1,2,3-CD)PYRENE 6.7 MG/KG
UNKNOWN CHEMICAL OF TYPE - HAZARDOUS MATERIAL 9.3 MG/KG
UNKNOWN CHEMICAL OF UNKNOWN TYPE 19.1 MG/KG
INDENO(1,2,3-CD)PYRENE 6.7 MG/KG
UNKNOWN CHEMICAL OF TYPE - HAZARDOUS MATERIAL 9.3 MG/KG
UNKNOWN CHEMICAL OF UNKNOWN TYPE 15.4 MG/KG
UNKNOWN CHEMICAL OF UNKNOWN TYPE 19.1 MG/KG

SITE ACTIONS

ACT DATE: 02/01/2000
ACT USE LIMITATION:
LSP:
ACT STATUS: REPORTABLE RELEASE UNDER MGL 21E
ACT TYPE: RELEASE NOTIFICATION
RAO TYPE:

ACT DATE: 05/17/2000
ACT USE LIMITATION:
LSP: EVAN JOHNSON
ACT STATUS: FEE RECEIVED-FMCRA USE ONLY
ACT TYPE: RESPONSE ACTION OUTCOME - RAO
RAO TYPE: A2 - A PERMANENT SOLUTION HAS BEEN ACHIEVED: CONTAMINATION HAS NOT BEEN REDUCED
TO BACKROUND

- Continued on next page -

***Environmental FirstSearch
Site Detail Report***

TARGET SITE: DEERFIELD ST
GREENFIELD MA 01301

JOB: G-390-1-01

STATE SPILLS SITE

SEARCH ID: 90

DIST/DIR: NON GC

MAP ID:

NAME: SUBSTATION
ADDRESS: FRANKLIN STREET
GREENFIELD MA

REV: 10/23/02
ID1: 1-0013300
ID2:
STATUS: RAO
PHONE:

CONTACT:

ACT DATE: 05/17/2000
ACT USE LIMITATION:
LSP: EVAN JOHNSON
ACT STATUS: COMPLETION STATEMENT RECEIVED
ACT TYPE: RELEASE ABATEMENT MEASURE
RAO TYPE:

Environmental FirstSearch
Site Detail Report

TARGET SITE: DEERFIELD ST
GREENFIELD MA 01301

JOB: G-390-1-01

STATE SPILLS SITE

SEARCH ID: 91

DIST/DIR: NON GC

MAP ID:

NAME: SUPER STOP AND SHOP
ADDRESS: RTE 2A
GREENFIELD MA

REV: 10/23/02
ID1: 1-0014048
ID2:
STATUS: RAO
PHONE:

CONTACT:

SITE INFORMATION

STATUS: RAO - (Response Action Outcome): a site/release where an RAO statement was submitted. An RAO Statement asserts that response actions were sufficient to achieve a level of no significant risk or at least ensure that all substantial hazards were eliminated.

CATEGORY: TWO HR
DATE: 7/31/2001
PHASE:

21E STATUS: RAO
21E DATE: 3/4/2002
HAZMAT TYPE: OIL

RAO CLASS: A2 - A PERMANENT SOLUTION HAS BEEN ACHIEVED: CONTAMINATION HAS NOT BEEN REDUCED
TO BACKROUND

LOCATION TYPE: COMMERCIAL,
SOURCE: VEHICLE;
SITE DESCRIPTION:

CHEMICALS

DIESEL FUEL 25 GAL
DIESEL FUEL 25 GAL

SITE ACTIONS

ACT DATE: 02/05/2002
ACT USE LIMITATION:
LSP: STEVEN MIGRIDICHIAN
ACT STATUS: STATUS REPORT RECEIVED
ACT TYPE: IMMEDIATE RESPONSE ACTION
RAO TYPE:

ACT DATE: 03/08/2002
ACT USE LIMITATION: NONE
LSP: STEVEN MIGRIDICHIAN
ACT STATUS: FEE RECEIVED-FMCRA USE ONLY
ACT TYPE: RESPONSE ACTION OUTCOME - RAO
RAO TYPE: A2 - A PERMANENT SOLUTION HAS BEEN ACHIEVED: CONTAMINATION HAS NOT BEEN REDUCED
TO BACKROUND

ACT DATE: 11/16/2001
ACT USE LIMITATION:
LSP:
ACT STATUS: REPORTABLE RELEASE UNDER MGL 21E
ACT TYPE: RELEASE NOTIFICATION

- Continued on next page -

***Environmental FirstSearch
Site Detail Report***

TARGET SITE: DEERFIELD ST
GREENFIELD MA 01301

JOB: G-390-1-01

STATE SPILLS SITE

SEARCH ID: 91

DIST/DIR: NON GC

MAP ID:

NAME: SUPER STOP AND SHOP
ADDRESS: RTE 2A
 GREENFIELD MA

REV: 10/23/02
ID1: 1-0014048
ID2:
STATUS: RAO
PHONE:

CONTACT:

RAO TYPE:

ACT DATE: 07/31/2001
ACT USE LIMITATION:
LSP:
ACT STATUS: REPORTABLE RELEASE UNDER MGL 21E
ACT TYPE: RELEASE DISPOSITION
RAO TYPE:

**Environmental FirstSearch
Site Detail Report**

TARGET SITE: DEERFIELD ST
GREENFIELD MA 01301

JOB: G-390-1-01

STATE SPILLS SITE

SEARCH ID: 92

DIST/DIR: NON GC

MAP ID:

NAME:
ADDRESS: HOPE STREET
GREENFIELD MA 01301
FRANKLIN
CONTACT: CARPENTER, C

REV:
ID1: W90-0223
ID2: 0000
STATUS:
PHONE:

CASE CLOSED? YES
SPILL DATE: 19900411
DATE REPORTED: 19900411
SPILL NOTIFIER: ASST. CHIEF HERDIZ (F.D.)

SPILL TIME: 12:00
REPORT TIME: 12:45
NOTIFIER PHONE:

SPILL DESCRIPTION:

INCIDENT: RUPTURE
MATERIAL SPILLED: OTHER MATERIAL -->
AMT RPTD SPILLED: 51-100 GALLONS
SOURCE OF SPILL: ABOVE-GRND TANK
PET/HAZ: PETROLEUM
PCB LEVEL: -----

ACTUAL AMT SPILLED: -----
VIR/WASTE: -----

ENVIRONMENTAL IMPACT:

LUST?: NO
CONTRACTOR: NOT USED
DAYS/CLOSE: 20

SOIL CONTAMINATED?:
PREPARE REPORT:

**Environmental FirstSearch
Site Detail Report**

TARGET SITE: DEERFIELD ST
GREENFIELD MA 01301

JOB: G-390-1-01

SOLID WASTE LANDFILL SITE

SEARCH ID: 93

DIST/DIR: NON GC

MAP ID:

NAME: GREENFIELD COMPOST SITE
ADDRESS: WISDOM WAY
GREENFIELD MA

REV: 6/01/01
ID1: CO0114.006
ID2:
STATUS: ACTIVE
PHONE: (413)772-1528

CONTACT: JOHN F. BEAN, P.E.

OWNER INFORMATION

OWNER: TOWN OF GREENFIELD
OWNER ADDRESS: 14 COURT SQUARE
GREENFIELD, MA 01301
OWNER CONTACT: JOHN F. BEAN, P.E.

TYPE OF OWNER: MUNICIPAL

OWNER PHONE: (413)772-1528

OPERATOR INFORMATION

OPERATOR:
OPERATOR ADDRESS:

OPERATOR CONTACT:

OPERATOR PHONE:

SITE INFORMATION

YEAR OPENED: 0
YEAR OPERATIONS CEASED: 0
OPERATIONAL PLAN/PERMIT?:
PLAN/PERMIT APPROVAL DATE:
TYPE OF LANDFILL: COMPOS
TONS PER DAY OF SOLID WASTE SITE MAY HANDLE OR DISPOSE: 0
SITE SIZE ASSIGNED BY LOCAL BOARD OF HEALTH: 0 ACRES

SITE SIZE APPROVED BY DEP: 0 ACRES

LEACHATE COLL.:
CAPPING TYPE: Unknown Cap
LINER?: Unknown

CAPPING TYPE: Unknown Cap

Environmental FirstSearch
Site Detail Report

TARGET SITE: DEERFIELD ST
GREENFIELD MA 01301

JOB: G-390-1-01

SOLID WASTE LANDFILL SITE

SEARCH ID: 94

DIST/DIR: NON GC

MAP ID:

NAME: GREENFIELD TIRE PILE
ADDRESS: BANKS OF DEERFIELD RIVER
GREENFIELD MA

REV: 6/01/01
ID1: TI0114.003
ID2:
STATUS: INACTIVE
PHONE:

CONTACT: KEYS AUTO BODY

OWNER INFORMATION

OWNER:
OWNER ADDRESS:

TYPE OF OWNER: PRIVATE

OWNER CONTACT:

OWNER PHONE:

OPERATOR INFORMATION

OPERATOR:
OPERATOR ADDRESS:

OPERATOR CONTACT:

OPERATOR PHONE:

SITE INFORMATION

YEAR OPENED:

0

YEAR OPERATIONS CEASED:

0

OPERATIONAL PLAN/PERMIT?:

PLAN/PERMIT APPROVAL DATE:

TYPE OF LANDFILL:

TIRE P

TONS PER DAY OF SOLID WASTE SITE MAY HANDLE OR DISPOSE:

0

SITE SIZE ASSIGNED BY LOCAL BOARD OF HEALTH:

0 ACRES

SITE SIZE APPROVED BY DEP:

0 ACRES

LEACHATE COLL.:

CAPPING TYPE: Unknown Cap

LINER?:

Unknown

CAPPING TYPE: Unknown Cap

***Environmental FirstSearch
Site Detail Report***

TARGET SITE: DEERFIELD ST
GREENFIELD MA 01301

JOB: G-390-1-01

SOLID WASTE LANDFILL SITE

SEARCH ID: 95

DIST/DIR: NON GC

MAP ID:

NAME: WOOD ENTERPRISES TRANSFER STA.
ADDRESS: WISDOM WAY
GREENFIELD MA

REV:
ID1: TR0114.004
ID2:
STATUS: P
PHONE: (413)665-7634

CONTACT: WILLIAM WOOD

ASSIGN TYPE: C

DATE: 06-29-88

LINER:

BOH ACRES: 0

DEQE ACRES: 0

CLOSE: 0

TPY CUR: 0

TPY CUR+1: 0

TPY CUR+2: 0

ADDRESS: 10 MAIN STREET, PO BOX 249
NORTHAMPTON, MA 01060

TYPE: P

CONTACT: WILLIAM WOOD

PHONE: (413)665-7634

OPERATOR: WOOD ENTERPRISES

TYPE: P

CONTACT: WILLIAM WOOD

PHONE: (413)665-7634

**Environmental FirstSearch
Site Detail Report**

TARGET SITE: DEERFIELD ST
GREENFIELD MA 01301

JOB: G-390-1-01

REGISTERED UNDERGROUND STORAGE TANKS

SEARCH ID: 96

DIST/DIR: NON GC

MAP ID:

NAME: LANE CONSTRUCTION CORP
ADDRESS: CLEVELAND ST
GREENFIELD MA 01302

REV: 11/20/02
ID1: 0-006077
ID2: 11114
STATUS:
PHONE:

CONTACT:

TOTAL NUMBER OF TANKS: 1

OWNER INFORMATION

OWNER NAME: A R SANDRI INC
OWNER ADDRESS: PO BOX 1578
GREENFIELD MA 01302

FACILITY TYPE: OTHER
WORK PHONE: (413) 773-3658

TANK INFORMATION

TANK NUMBER: 1
TANK STATUS: REMOVED
SERIAL NUMBER:
ABOVE GROUND: N
CAPACITY(GAL): 2000
CONTENTS: GASOLINE
USE:
TANK MATERIAL: STEEL
TANK TYPE:
LEAK DETECTION:

PIPE MATERIAL: STEEL
PIPE TYPE:
LEAK DETECTION:

Environmental FirstSearch Federal Databases and Sources

1. **NPL: National Priority List.** The EPA's list of confirmed or proposed Superfund sites. Source: Environmental Protection Agency.

Updated quarterly.
2. **CERCLIS: Comprehensive Environmental Response Compensation and Liability Information System.** The EPA's database of current and potential Superfund sites currently or previously under investigation. Source: Environmental Protection Agency.

Updated quarterly.
3. **RCRIS: Resource Conservation and Recovery Information System.** The EPA's database of registered hazardous waste generators and treatment, storage and disposal facilities. Included are RAATS (RCRA Administrative Action Tracking System) and CMEL (Compliance Monitoring & Enforcement List). Source: Environmental Protection Agency.

Updated quarterly.
4. **ERNS: Emergency Response Notification System.** The EPA's database of emergency response actions. Source: Environmental Protection Agency.

Updated quarterly.
5. **NPDES: National Pollution Discharge Elimination System.** The EPA's database of all permitted facilities receiving and discharging effluents. Source: Environmental Protection Agency.

Updated semi-annually.
6. **FINDS: The Facility Index System.** The EPA's Index of identification numbers associated with a property or facility which the EPA has investigated or has been made aware of in conjunction with various regulatory programs. Each record indicates the EPA office that may have files on the site or facility. Source: Environmental Protection Agency.

Updated semi-annually.
7. **TRIS: Toxic Release Inventory System.** The EPA's database of all facilities that have had or may be prone to toxic material releases. Source: Environmental Protection Agency.

Updated semi-annually.
8. **ACEC: Areas of Critical Environmental Concern.** This database contains contact information for threatened and endangered

Services Offices; State GIS Departments.

Updated periodically.

9. **Floodplains** - 100 year and 500 year flood zone boundaries for

select counties in the United States. Source: Federal Emergency Management Agency (FEMA).

This database will be updated by us as new data becomes available for purchase.

10. **Historic Sites**- National Register of Historical Places Database. The nation's official list of cultural resources worthy of preservation. Properties listed include districts, sites, buildings, structures, and objects that are significant in American history, architecture, archeology, engineering, and culture. Source: National Park Service.

Updated yearly.

11. **Wetlands** - U.S. Fish and Wildlife Service produces information on the characteristics, extent, and status of the Nation's wetlands and deepwater habitats. This data is available for select areas of the United States.

Source: U.S. Fish and Wildlife Service, National Wetlands Inventory.

This database will be updated by us as new data becomes available for purchase.

12. **Land Use** - Federal Land data includes information from the following government agencies including Bureau of Indian Affairs, Bureau of Reclamation, Bureau of Land Management, Department of Defense, Forest Service, Fish and Wildlife Service, National Park Service, and the Tennessee Valley Authority. This database also contains data regarding wild and scenic rivers. Source: USGS.

Updated periodically.

**Environmental FirstSearch
Massachusetts Databases and Sources**

1. **State Sites:** Confirmed Disposal Sites and Locations To Be Investigated. The Department of Environmental Protection Agency database of confirmed, LTBI, waiver, deleted and reserved sites maintained by the Bureau of Waste Site Cleanup.

Updated immediately upon release.

2. **Spills:** The Department of Environmental Protection Agency database of emergency response actions and spill releases maintained by the Bureau of Waste Site Cleanup.

Updated immediately upon release.

3. **Landfills:** The Department of Environmental Protection Agency database of active solid waste landfill facilities maintained by the Division of Solid Waste Management.

Updated annually.

4. **UST:** Underground Storage Tanks. The Department of Public Safety/Office of the Fire Marshall's database of registered underground storage tanks.

Updated semi-annually.

5. **PWS:** The Department of Environmental Protection Agency's database of public water supply well locations maintained by the Division of Water Supply and MassGIS.

Updated semi-annually.

6. **Aquifers:** The Executive Office of Environmental Affairs GIS database of high, medium and low yield aquifers, EPA sole source aquifers, known zone II boundaries for public water supplies and surface water.

Updated annually.

7. **ACEC:** Areas of Critical Environmental Concern. The Executive Office of Environmental Affairs GIS database of legislated ACECs, protected open spaces, estimated habitats of endangered species and vernal pools.

Updated annually.

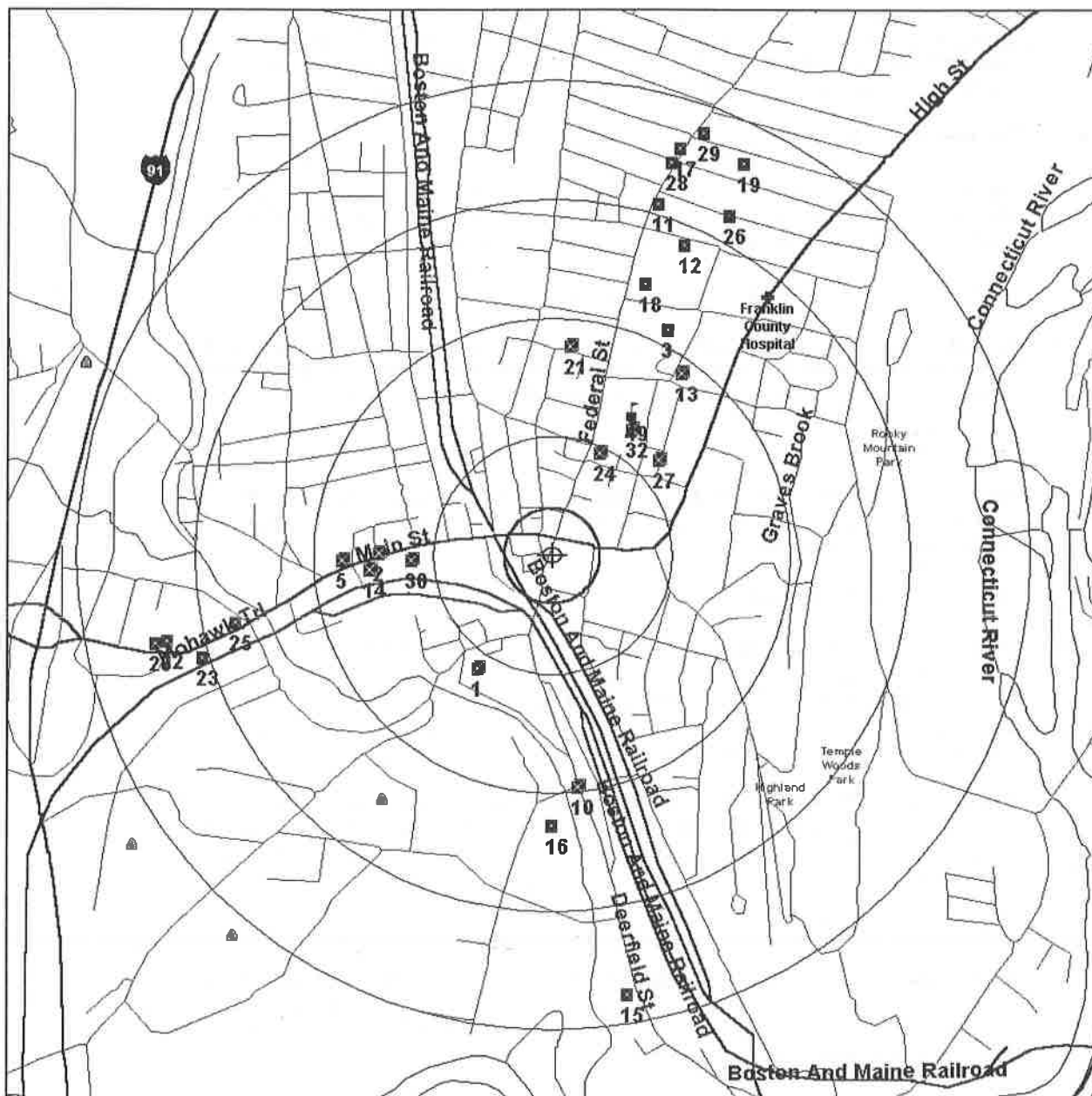


Environmental FirstSearch

1 Mile Radius
ASTM Map: NPL, RCRACOR, STATE Sites



DEERFIELD ST, GREENFIELD MA 01301



Source: 1999 U.S. Census TIGER Files

Target Site (Latitude: 42.587369 Longitude: -72.600578)

Identified Site, Multiple Sites, Receptor

NPL, Solid Waste Landfill (SWL) or Hazardous Waste

Railroads

Black Rings Represent 1/4 Mile Radii; Red Ring Represents 500 ft. Radius





Environmental FirstSearch
.5 Mile Radius
ASTM Map: CERCLIS, RCRATSD, SPILLS90, SWL
DEERFIELD ST, GREENFIELD MA 01301



Source: 1999 U.S. Census TIGER Files

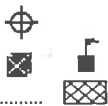
Target Site (Latitude: 42.587369 Longitude: -72.600578)

Identified Site, Multiple Sites, Receptor

NPL, Solid Waste Landfill (SWL) or Hazardous Waste

Railroads

Black Rings Represent 1/4 Mile Radii; Red Ring Represents 500 ft. Radius





Environmental FirstSearch

.25 Mile Radius

ASTM Map: RCRAGEN, ERNS, UST



DEERFIELD ST, GREENFIELD MA 01301



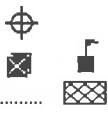
Source: 1999 U.S. Census TIGER Files

Target Site (Latitude: 42.587369 Longitude: -72.600578)

Identified Site, Multiple Sites, Receptor

NPL, Solid Waste Landfill (SWL) or Hazardous Waste

Railroads



Black Rings Represent 1/4 Mile Radii; Red Ring Represents 500 ft. Radius



Environmental Compliance SERVICES, INC.

**ASBESTOS INSPECTION REPORT
FORMER FIRST NATIONAL BANK
9 BANK ROW
GREENFIELD, MASSACHUSETTS**

Prepared For:

Mr. Greg Farmer
P.O. Box 861
Chicopee, MA 01020

Christopher L. Godfrey / for

Christopher Coelho
Field Technician
Asbestos Inspector #AI 72176

Christopher L. Godfrey

Christopher L. Godfrey
Project Manager
Asbestos Inspector #AI 72140

File No. 14779
Document No. 23481
December, 2002

MAIN OFFICE:
588 Silver Street
Agawam,
Massachusetts 01001
Voice: (413) 789-3530
Fax: (413) 789-2776

1209 Tech Boulevard
Suite - 202
Tampa, Florida
33619
Voice (813) 612-5900
Fax (813) 612-5910

30 Harris Place
Brattleboro, Vermont
05301
Voice (802) 257-1195
Fax (802) 257-1603

7 Island Dock Road
Haddam, CT
06438
Voice (860) 345-4578
Fax (860) 345-3854

18 Shepard Street
Brighton, Massachusetts
02135
Voice (617) 782-4417
Fax (617) 782-4436

Visit us on the web at WWW.ecsconsult.com
Email address: ecsinfo@ecsconsult.com

TABLE OF CONTENTS

EXECUTIVE SUMMARY	i
1.0 INTRODUCTION	1
1.1 LIMITATIONS.....	1
2.0 METHODS AND MATERIALS	2
2.1 ASBESTOS	2
3.0 RESULTS AND FINDINGS	4
3.1 ASBESTOS MATERIALS DATA TABLE.....	5
4.0 DISCUSSION AND INTERPRETATION	10
4.1 ASBESTOS	10
5.0 CONCLUSION	11

APPENDICES:

Appendix A - Laboratory Data

Appendix B - The Massachusetts Department of Environmental Protection's Policy Concerning
Non-Friable Asbestos Containing Materials

EXECUTIVE SUMMARY

Environmental Compliance Services (ECS) has completed a survey for asbestos containing materials (ACM) at the First National Bank in Greenfield, Massachusetts. On November 13 and 14, 2002 ECS inspectors using destructive sampling methods collected 104 samples of suspect asbestos material. Those materials have been analyzed using the required protocols at an accredited laboratory. A review of the laboratory results indicates that ACM was detected at this location. Those materials which tested positive for asbestos include:

- Boiler Breeching
- Boiler Jacket (Packing) Insulation
- Boiler Motor Packing Insulation
- Boiler Sectional Rope
- Boiler Burner Gasket
- Duct Insulation
- Pipe Insulation
- Pipe Fitting Insulation
- Brown Carpet Glue
- Tan with Brown Speckles 9"x9" Floor Tile and associated Mastic
- Brown Glue Daubs
- Black Roof Flashing
- Black Built-up Roofing
- Black Roofing Felt Paper
- White Exterior Caulking
- Gray Window Casing Caulking
- Debris (thermal system insulation (TSI), glue daubs, other contaminated surfaces)

Types, locations, and quantities of ACM detected are found in section 3.0 of this report. The estimated cost for asbestos abatement of the identified ACMs ranges from approximately \$105,300 - \$177,050. This does not include roofing materials which may add an additional \$40,000 - \$50,000, if they are handled as a regulated ACM. If the condition of these ACMs continues to degrade, approximated remedial clean-up areas may increase in scope, size and cost.

In addition, during the course of the inspection, ECS observed the presence of pigeon guano, suspect polychlorinated bi-phenyl (PCB) containing light ballasts/bulbs, thermostats and potential lead-containing paint chips, and an approximate 500 gallon heating oil aboveground storage tank. Costs for the removal of the materials may range between \$50,000 and \$100,000.

1.0 INTRODUCTION

This survey was done at the request of the Mr. Greg Farmer for the purpose of identifying ACM that may impact future renovation, demolition, or operations and maintenance of the First National Bank. The Occupational Safety and Health Administration (OSHA) regulations (1926.1101) requires that building owners determine the presence and location of asbestos materials, and convey that information to any individuals who will conduct work that may disturb ACM. The Scope of Work included Destructive sampling of suspect materials at the First National Bank. Roofing materials were included.

1.1 LIMITATIONS

The term "non-destructive sampling method" refers to a method of collecting samples that does not significantly impact interior or exterior finishes of the building. Evaluations for the presence of ACM are therefore limited to those materials accessible by non-destructive sampling methods. ACM may therefore be present in materials not accessible by this sampling methodology, and may be encountered during renovation or demolition of the structure. The term "destructive sampling method" refers to the method of collecting samples that would require destruction of various building surfaces (i.e. wall cavities, wood flooring, plaster ceilings) for the purpose of locating hidden heating, plumbing, or other building components that may contain ACM. Additional limitations may exist for both destructive and non-destructive sampling methods. Certain portions of the building may be physically inaccessible, or because electrical, mechanical, structural, or other hazards exist in portions of the structure at the time of the survey. Visual identification of specific materials was limited by the general condition of the property. The building was observed to have suffered significant decay thereby limiting the observation and delineation of some materials. Assumptions and generalizations were made to conclude on the locations and quantities of ACM. Significant amounts of delaminated/deteriorated building materials and pigeon guano were present throughout the building thereby limiting observations beneath these materials. Destructive methods are strongly recommended for facilities slated for demolition.

The following areas were deemed inaccessible at the time of this survey:

- Internal areas of various machinery, equipment, ductwork, and elevators (including shafts).
- Bank Vaults
- Pipe runs within walls and ceilings
- Catwalk and ceiling areas above the ceiling on the first floor
- Below grade

2.0 METHODS AND MATERIALS

2.1 ASBESTOS

Samples were collected in a statistically random manner using the Asbestos Hazard Emergency Response Act (AHERA) protocol (40CFR763.86). Samples were placed into plastic bags with an air tight seal. Labels were affixed to the sample bags with specific nomenclature. Material location, estimated quantity, and physical assessment are presented in Table 3.1.

Bulk samples were analyzed by Polarized Light Microscopy (PLM) using the United States Environmental Protection Agency USEPA/600/R-93/116 method. The analysis of samples was conducted by ProScience Analytical Services, Inc., 22 Cummings Park, Woburn, Massachusetts (NVLAP Accreditation 2000090-0).

There are six minerals grouped into the term "asbestos." Chrysotile, amosite, and crocidolite are the asbestos minerals most commonly found in building materials. ACM is defined as a material containing more than one percent (1%) asbestos by weight. Materials found to be asbestos containing are listed in Section 3.0. Exact sample compositions are included in the laboratory reports or chains of custody found in Appendix A.

Polarized light microscopy (PLM) is the root method used for the identification of ACM. The USEPA Office of Research and Development (USEPA/ORD) has reviewed data from performance audits of various laboratories performing PLM. The results of that review indicated an unacceptable number of false negatives and positives for visual estimation of materials containing less than 10% asbestos. On the basis of those findings the National Emissions Standards Hazardous Air Pollutants (NESHAP) regulations were amended on November 20, 1990 (Federal Register, V.55, N.224). The revisions state that if the analyst detects asbestos in the sample and estimates the amount to be less than 10% by visual estimation, the parties legally responsible (owner or operator) for the building may (1) elect to assume the amount to be greater than 1% and treat the material as ACM or (2) require verification of the amount by point counting. Point counting is a technique used to quantify the amount of asbestos present in a sample on which PLM has already been performed. ECS recommends point counting re-analysis for asbestos values less than 10%, and where applicable, those results are reflected in the report. In instances where client authorization is not received for this reanalysis, PLM visual results indicating a trace or 1% value will be reported as assumed ACM as required by item (1) above.

A similar situation exists for matrix bound fibers such as those found in floor tiles, mastics, and asphalt based materials. The inorganic matrix of these bulk samples may interfere with the identification and quantification of asbestos mineral content. These types of samples are generally referred to as Non-organically bound (NOB) materials. Transmission Electron Microscopy (TEM-NOB) is a method that utilizes a combination of special sample preparation techniques and high magnification to more accurately quantify asbestos content. Currently only the State of New York has regulations requiring TEM-NOB re-analysis of suspect ACM for which negative or trace determination resulted from PLM analysis. Based on the initial PLM data results, 8 samples were reanalyzed using TEM-NOB analysis.





3.0 RESULTS AND FINDINGS





The results of this inspection are presented in tabular form. These tables summarize the nature, distribution, and quantity of ACM found during this survey.




Types, locations, quantities, and conditions of ACM are shown on Table 3.1.

3.1 ASBESTOS MATERIALS DATA TABLE

FIRST NATIONAL BANK

Functional Space (s)	Material Description	Material Class	Sample #'s	Friability & Accessibility	Condition Assessment	Est. Quantity	Response Action	Est. Cost	Photo
Boiler Room	Boiler Packing Insulation and debris	<input checked="" type="checkbox"/> Thermal System <input type="checkbox"/> Surfacing <input type="checkbox"/> Miscellaneous	CAC111302 -01A -01B -01C	<input checked="" type="checkbox"/> Friable <input type="checkbox"/> Non-Friable <input checked="" type="checkbox"/> Accessible <input type="checkbox"/> Non-Accessible	<input type="checkbox"/> Intact <input type="checkbox"/> Potential for Damage <input type="checkbox"/> Potential for Sig Damage <input type="checkbox"/> Damaged <input checked="" type="checkbox"/> Significantly Damaged	800 SF	<input checked="" type="checkbox"/> Remove <input type="checkbox"/> Repair <input type="checkbox"/> Encapsulate <input type="checkbox"/> Enclosure <input type="checkbox"/> Operations & Maintenance	\$8,000-12,000	
Boiler Room	Boiler Sectional Rope	<input checked="" type="checkbox"/> Thermal System <input type="checkbox"/> Surfacing <input type="checkbox"/> Miscellaneous	CAC111302 -07A -07B -07C	<input checked="" type="checkbox"/> Friable <input type="checkbox"/> Non-Friable <input checked="" type="checkbox"/> Accessible <input type="checkbox"/> Non-Accessible	<input type="checkbox"/> Intact <input type="checkbox"/> Potential for Damage <input type="checkbox"/> Potential for Sig Damage <input type="checkbox"/> Damaged <input checked="" type="checkbox"/> Significantly Damaged	600 LF	<input checked="" type="checkbox"/> Remove <input type="checkbox"/> Repair <input type="checkbox"/> Encapsulate <input type="checkbox"/> Enclosure <input type="checkbox"/> Operations & Maintenance	\$6,000-9,000	
Boiler Room	Boiler Motor Packing	<input checked="" type="checkbox"/> Thermal System <input type="checkbox"/> Surfacing <input type="checkbox"/> Miscellaneous	CAC111302 -04A -04B -04C	<input checked="" type="checkbox"/> Friable <input type="checkbox"/> Non-Friable <input checked="" type="checkbox"/> Accessible <input type="checkbox"/> Non-Accessible	<input type="checkbox"/> Intact <input type="checkbox"/> Potential for Damage <input type="checkbox"/> Potential for Sig Damage <input type="checkbox"/> Damaged <input checked="" type="checkbox"/> Significantly Damaged	20 SF	<input checked="" type="checkbox"/> Remove <input type="checkbox"/> Repair <input type="checkbox"/> Encapsulate <input type="checkbox"/> Enclosure <input type="checkbox"/> Operations & Maintenance	\$200-300	
Boiler Room	Boiler Breaching Insulation	<input checked="" type="checkbox"/> Thermal System <input type="checkbox"/> Surfacing <input type="checkbox"/> Miscellaneous	CAC111302 -05A -05B -05C -05D	<input checked="" type="checkbox"/> Friable <input type="checkbox"/> Non-Friable <input checked="" type="checkbox"/> Accessible <input type="checkbox"/> Non-Accessible	<input type="checkbox"/> Intact <input type="checkbox"/> Potential for Damage <input type="checkbox"/> Potential for Sig Damage <input type="checkbox"/> Damaged <input checked="" type="checkbox"/> Significantly Damaged	300 SF	<input checked="" type="checkbox"/> Remove <input type="checkbox"/> Repair <input type="checkbox"/> Encapsulate <input type="checkbox"/> Enclosure <input type="checkbox"/> Operations & Maintenance	\$3,000-4,500	
Basement Office Area	9"x9" Tan with brown Speckles Floor Tiles	<input type="checkbox"/> Thermal System <input type="checkbox"/> Surfacing <input checked="" type="checkbox"/> Miscellaneous	CAC111302 -20A	<input type="checkbox"/> Friable <input checked="" type="checkbox"/> Non-Friable <input checked="" type="checkbox"/> Accessible <input type="checkbox"/> Non-Accessible	<input type="checkbox"/> Intact <input type="checkbox"/> Potential for Damage <input type="checkbox"/> Potential for Sig Damage <input type="checkbox"/> Damaged <input checked="" type="checkbox"/> Significantly Damaged	300 SF	<input checked="" type="checkbox"/> Remove <input type="checkbox"/> Repair <input type="checkbox"/> Encapsulate <input type="checkbox"/> Enclosure <input type="checkbox"/> Operations & Maintenance	\$600-900	

Functional Space (s)	Material Description	Material Class	Sample #'s	Friability & Accessibility	Condition Assessment	Est. Quantity	Response Action	Est. Cost	Photo
Basement Office Area	Mastic associated with 9"x9" Tan with brown Speckles Floor Tiles	<input type="checkbox"/> Thermal System <input type="checkbox"/> Surfacing <input checked="" type="checkbox"/> Miscellaneous	CAC111302-21A**	<input type="checkbox"/> Friable <input checked="" type="checkbox"/> Non-Friable <input checked="" type="checkbox"/> Accessible <input type="checkbox"/> Non-Accessible	<input checked="" type="checkbox"/> Intact <input type="checkbox"/> Potential for Damage <input type="checkbox"/> Potential for Sig Damage <input type="checkbox"/> Damaged <input type="checkbox"/> Significantly Damaged	300 SF	<input checked="" type="checkbox"/> Remove <input type="checkbox"/> Repair <input type="checkbox"/> Encapsulate <input type="checkbox"/> Enclosure <input type="checkbox"/> Operations & Maintenance	\$900-1,200	
Throughout Basement and within walls and ceilings	Duct Insulation	<input checked="" type="checkbox"/> Thermal System <input type="checkbox"/> Surfacing <input type="checkbox"/> Miscellaneous	CAC111302-08A -08B -08C	<input checked="" type="checkbox"/> Friable <input type="checkbox"/> Non-Friable <input checked="" type="checkbox"/> Accessible <input type="checkbox"/> Non-Accessible	<input type="checkbox"/> Intact <input type="checkbox"/> Potential for Damage <input type="checkbox"/> Potential for Sig Damage <input type="checkbox"/> Damaged <input checked="" type="checkbox"/> Significantly Damaged	150 LF	<input checked="" type="checkbox"/> Remove <input type="checkbox"/> Repair <input type="checkbox"/> Encapsulate <input type="checkbox"/> Enclosure <input type="checkbox"/> Operations & Maintenance	\$1,500-2,250	
Throughout Building	Pipe Insulation	<input checked="" type="checkbox"/> Thermal System <input type="checkbox"/> Surfacing <input type="checkbox"/> Miscellaneous	CAC111302-02A -02B -02C	<input checked="" type="checkbox"/> Friable <input type="checkbox"/> Non-Friable <input checked="" type="checkbox"/> Accessible <input type="checkbox"/> Non-Accessible	<input type="checkbox"/> Intact <input type="checkbox"/> Potential for Damage <input type="checkbox"/> Potential for Sig Damage <input type="checkbox"/> Damaged <input checked="" type="checkbox"/> Significantly Damaged	2000 LF	<input checked="" type="checkbox"/> Remove <input type="checkbox"/> Repair <input type="checkbox"/> Encapsulate <input type="checkbox"/> Enclosure <input type="checkbox"/> Operations & Maintenance	\$20,000-30,000	
Throughout Building	Pipe Fitting Insulation	<input checked="" type="checkbox"/> Thermal System <input type="checkbox"/> Surfacing <input type="checkbox"/> Miscellaneous	CAC111302-03A -03B -03C	<input checked="" type="checkbox"/> Friable <input type="checkbox"/> Non-Friable <input checked="" type="checkbox"/> Accessible <input type="checkbox"/> Non-Accessible	<input type="checkbox"/> Intact <input type="checkbox"/> Potential for Damage <input type="checkbox"/> Potential for Sig Damage <input type="checkbox"/> Damaged <input checked="" type="checkbox"/> Significantly Damaged		<input checked="" type="checkbox"/> Remove <input type="checkbox"/> Repair <input type="checkbox"/> Encapsulate <input type="checkbox"/> Enclosure <input type="checkbox"/> Operations & Maintenance		
Throughout Building	Debris Associated with various TSI Insulation and other ACM	<input checked="" type="checkbox"/> Thermal System <input type="checkbox"/> Surfacing <input checked="" type="checkbox"/> Miscellaneous	Presumed	<input checked="" type="checkbox"/> Friable <input type="checkbox"/> Non-Friable <input checked="" type="checkbox"/> Accessible <input type="checkbox"/> Non-Accessible	<input type="checkbox"/> Intact <input type="checkbox"/> Potential for Damage <input type="checkbox"/> Potential for Sig Damage <input type="checkbox"/> Damaged <input checked="" type="checkbox"/> Significantly Damaged	4000 SF	<input checked="" type="checkbox"/> Remove <input type="checkbox"/> Repair <input type="checkbox"/> Encapsulate <input type="checkbox"/> Enclosure <input type="checkbox"/> Operations & Maintenance	\$40,000-80,000	

Functional Space (s)	Material Description	Material Class	Sample #'s	Friability & Accessibility	Condition Assessment	Est. Quantity	Response Action	Est. Cost	Photo
1 st Floor Main Lobby Area	Carpet Mastic	<input type="checkbox"/> Thermal System <input type="checkbox"/> Surfacing <input checked="" type="checkbox"/> Miscellaneous	CAC111302 -18B**	<input type="checkbox"/> Friable <input checked="" type="checkbox"/> Non-Friable <input type="checkbox"/> Accessible <input checked="" type="checkbox"/> Non-Accessible	<input checked="" type="checkbox"/> Intact <input type="checkbox"/> Potential for Damage <input type="checkbox"/> Potential for Sig Damage <input type="checkbox"/> Damaged <input type="checkbox"/> Significantly Damaged	4000 SF	<input checked="" type="checkbox"/> Remove <input type="checkbox"/> Repair <input type="checkbox"/> Encapsulate <input type="checkbox"/> Enclosure <input type="checkbox"/> Operations & Maintenance	\$12,000-16,000	
1 st Floor -Machine Room -Conference Room -Proof Room	Glue Daubs and associated debris	<input type="checkbox"/> Thermal System <input type="checkbox"/> Surfacing <input checked="" type="checkbox"/> Miscellaneous	CAC111402 -26A -26B -26C**	<input type="checkbox"/> Friable <input checked="" type="checkbox"/> Non-Friable <input checked="" type="checkbox"/> Accessible <input type="checkbox"/> Non-Accessible	<input type="checkbox"/> Intact <input type="checkbox"/> Potential for Damage <input type="checkbox"/> Potential for Sig Damage <input type="checkbox"/> Damaged <input checked="" type="checkbox"/> Significantly Damaged	1000 SF	<input checked="" type="checkbox"/> Remove <input type="checkbox"/> Repair <input type="checkbox"/> Encapsulate <input type="checkbox"/> Enclosure <input type="checkbox"/> Operations & Maintenance	\$3,000-4,000	
Throughout Building	TSI Pads Associated with inset wall radiator units	<input checked="" type="checkbox"/> Thermal System <input type="checkbox"/> Surfacing <input type="checkbox"/> Miscellaneous	Presumed	<input checked="" type="checkbox"/> Friable <input type="checkbox"/> Non-Friable <input checked="" type="checkbox"/> Accessible <input type="checkbox"/> Non-Accessible	<input type="checkbox"/> Intact <input type="checkbox"/> Potential for Damage <input type="checkbox"/> Potential for Sig Damage <input checked="" type="checkbox"/> Damaged <input type="checkbox"/> Significantly Damaged	500 SF	<input checked="" type="checkbox"/> Remove <input type="checkbox"/> Repair <input type="checkbox"/> Encapsulate <input type="checkbox"/> Enclosure <input type="checkbox"/> Operations & Maintenance	\$7,500-12,500	
Exterior Window Systems	Window Caulking	<input type="checkbox"/> Thermal System <input type="checkbox"/> Surfacing <input checked="" type="checkbox"/> Miscellaneous	CAC111402 **-37A -37B -37C	<input type="checkbox"/> Friable <input checked="" type="checkbox"/> Non-Friable <input checked="" type="checkbox"/> Accessible <input type="checkbox"/> Non-Accessible	<input type="checkbox"/> Intact <input type="checkbox"/> Potential for Damage <input type="checkbox"/> Potential for Sig Damage <input checked="" type="checkbox"/> Damaged <input type="checkbox"/> Significantly Damaged	20 EA	<input checked="" type="checkbox"/> Remove <input type="checkbox"/> Repair <input type="checkbox"/> Encapsulate <input type="checkbox"/> Enclosure <input type="checkbox"/> Operations & Maintenance	\$1,000-2,000	
Exterior	Expansion Joint Putty	<input type="checkbox"/> Thermal System <input type="checkbox"/> Surfacing <input checked="" type="checkbox"/> Miscellaneous	CAC111402 **-35A **-35B	<input type="checkbox"/> Friable <input checked="" type="checkbox"/> Non-Friable <input checked="" type="checkbox"/> Accessible <input type="checkbox"/> Non-Accessible	<input type="checkbox"/> Intact <input type="checkbox"/> Potential for Damage <input type="checkbox"/> Potential for Sig Damage <input checked="" type="checkbox"/> Damaged <input type="checkbox"/> Significantly Damaged	800 LF	<input checked="" type="checkbox"/> Remove <input type="checkbox"/> Repair <input type="checkbox"/> Encapsulate <input type="checkbox"/> Enclosure <input type="checkbox"/> Operations & Maintenance	\$1,600-2,400	

ProSciencE Analytical Services, Inc.

22 Cummings Park

Webb, MA 01801

(781) 975-3212 FAX (781) 932-4857 PAS195@aol.com

Client: ELS-Aquarium

Address:

Project Site & Number:

Phone / FAX Number:

Contact:

For Lab Use> Batch Number:

617227

Analized By / Date:

2001/05

QC By / Date:

Relinquished By:

Received By and Date:

Quantity Received:

Faxed By and Date:

Stop on First Positive: Yes

L.C. 11/15/02 10 AM

Analyzed:

NO

Lab ID	Field ID Sampled date	Description / Location	Visual				Optical Properties						Refractive Indices		Asbestos Percentage (%)						Non Asbestos Percentage (%)					
			Color	Homogeneity	Texture	Friable	Morphology	Extinction	Sign of Elongation	Birefringence	Pleochroism	Oil	Chrysotile	Amosite	Crocidolite	Tremolite	Anthophyllite	Actinolite	Fiberglass	Mineral Wool	Cellulose	Hair	Synthetic	Other	Non Fibrous	
461	03A	TSI fittings	g	g	g	g	g	g	g	g	g	g	g	g	g	g	g	g	g	#					40	
464	03B		g	g	g	g	g	g	g	g	g	g	g	g	g	g	g	g	g	10					80	
465	03C		g	g	g	g	g	g	g	g	g	g	g	g	g	g	g	g	g	#					40	
466	04A	TSI motor packings	g	g	g	g	g	g	g	g	g	g	g	g	g	g	g	g	g	10					40	
467	04B		g	g	g	g	g	g	g	g	g	g	g	g	g	g	g	g	g						75	
468	04C		g	g	g	g	g	g	g	g	g	g	g	g	g	g	g	g	g						75	

PLM Asbestos Chain of Custody Record

ProScience Analytical Services, Inc.
22 Cummings Park
Woburn, MA 01801
(781) 935-3212 FAX (781) 932-4857, PAS196@aol.com

Turn Around Time Requested

☐ Same day ☐ 24 Hour ☐ 48 Hour ☐ 72 Hour ☒ 5 Days

Client: ECS-Agawam

Address:

Project Site & Number: 9 Bank Row, Greenfield, MA #14779

Phone / FAX Number:

413-789-3530 Fax: 2776

Contact:

Chris Coelno

Relinquished By:

Received By and Date: C.C. 11/15/02 10 AM

Quantity Received: 103 Analyzed:

Faxed By and Date:

Stop on First Positive: Yes No

QC By / Date:


DP 11/2/02

Analyzed By / Date:

For Lab Use> Batch Number: 617227

Lab ID	Field ID Sampled date	Description / Location	Color	Homogeneity	Texture	Frable	Morphology	Extinction	Sign of Elongation	Birefringence	Pleochroism	Oil	Chrysotile	Amosite	Crocidolite	Tremolite	Anthophyllite	Actinolite	Fiberglass	Mineral Wool	Cellulose	Hair	Synthetic	Other	Non Fibrous
	CAC11302- 164469 05A	TSI breaching	Blue	Blue			WFTCN						35	35	35										40
470	05B						SP-L4						35	35	35										40
471	05C						SP-L4						35	35	35										40
472	06A		Blue	Blue			SP-L4						35	35	35										40
473	06B																								40
474	06C																								40

Comments:



Turn Around Time Requested

☐ Same day ☐ 24 Hour ☐ 48 Hour ☐ 72 Hour ☒ 5 Days

Client: ECS-AGAWAM

Address:

Project Site & Number: 9 Banklow, Greenfield, MA #14779

Phone / FAX Number: 413-789-3530 Fax: 2776

Contact: Chris Coelho

Relinquished By:

Received By and Date: L.C. 11/15/02 10 AM

Quantity Received: 103 Analyzed:

Faxed By and Date:

Stop on First Positive: Yes No



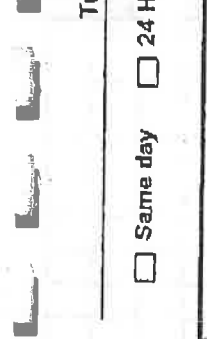
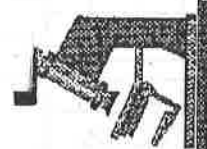
For Lab Use> Batch Number: B17227

QC By / Date:

SP11/2/02

Lab ID	Field ID Sampled date	Description / Location	Visual			Optical Properties				Refractive Indices			Asbestos Percentage (%)						Non Asbestos Percentage (%)								
			Color	Homogeneity	Texture	Friable	Morphology	Extinction	Sign of Elongation	Birefringence	Pleochroism	Oil			Chrysotile	Amosite	Crocidolite	Tremolite	Anthophyllite	Actinolite	Fiberglass	Mineral Wool	Cellulose	Hair	Synthetic	Other	Non Fibrous
164481	CAC1130R-09A		BNF																			#90					10
482	09B		BNF																			#90					10
483	10A		BNF																			#10					90
484	11A		W/C																			#TR					10
485	11B		BNF																			#TR					10
486	11C		BNF																			#TR					10

Comments:



Client:

EC5-Agawam

Address:

Project Site & Number:

9 Bank Low, Greenfield MA #147179

Phone / FAX Number:

413-789-3530 Fax: 2776

Contact:

Chris Coelho

Relinquished By:

Received By and Date:

C.C. 11/15/02 10 AM

Quantity Received:

103

Analyzed:

Faxed By and Date:

Slop on First Positive: Yes

No

For Lab Use> Batch Number:

B17227

Analyzed By / Date:

SB 11/21/02

QC By / Date:

Description / Location			Visual			Optical Properties				Refractive Indices			Asbestos Percentage (%)						Non Asbestos Percentage (%)								
Lab ID	Field ID Sampled date		Color	Homogeneity	Texture	Frable	Morphology	Extinction	Sign of Elongation	Birefringence	Pleochroism	Oil			Chrysotile	Amosite	Crocidolite	Tremolite	Anthophyllite	Actinolite	Fiberglass	Mineral Wool	Cellulose	Hair	Synthetic	Other	Non Fibrous
164487	CAC11302-12A		Black		NC								I										#	#			
488	12B																						#	#			
489	12C																						#	#			
490	13A																						TR	TR			
491	13B																						TR	TR			
492	13C																						TR	TR			

Comments:

ProScience Analytical Services, Inc.
22 Cummings Park
Woburn, MA 01801
(781) 935-3212 FAX (781) 932-4857, PAS196@aol.com

Turn Around Time Requested

☐ Same day ☐ 24 Hour ☐ 48 Hour ☐ 72 Hour ☒ 5 Days

Client: ECS-Agawam

Address:

Project Site & Number: 9 Bank Low, Greenfield MA #14779

Phone / FAX Number: 413-789-3530 Fax: 2776

Contact: Chris Coelho

Relinquished By:

Received By and Date: C.C. 11/15/02 10 AM

Quantity Received: 103 Analyzed:

Faxed By and Date:

Stop on First Positive: Yes No

For Lab Use> Batch Number: B17227

Analyzed By / Date: SB 11/17/02

QC By / Date:

Lab ID	Field ID Sampled date	Description / Location	Color	Homogeneity	Texture	Fracture	Morphology	Extinction	Sign of Elongation	Birefringence	Pleochroism	Oil	II	I	Chrysotile	Amosite	Grade Type					Fiberglass	Mineral Wool	Cellulose	Hair	Synthetic	Other
																	Crocidolite	Tremolite	Anthophyllite	Actinolite							
164493	14A	DAE11302-	Buff																								
494	14B																										
495	14C																										
496	15A																										
497	16A																										
498	17A																										

Comments:

ProScience Analytical Services, Inc.

22 Cummings Park

Woburn, MA 01801

(781) 935-3212 FAX (781) 932-4857, PAS196@aol.com

Turn Around Time Requested

☐ Same day ☐ 24 Hour ☐ 48 Hour ☐ 72 Hour ☒ 5 Days

Client:

ELS-Agawam

Address:

Project Site & Number: 9 Bank Low, Greenfield, MA #147799
Phone / FAX Number: 413-789-3530 Fax: 2776

Contact:

Chris Coelho

Relinquished By:

Received By and Date:

C.C. 11/15/02-10 AM

Quantity Received:

103 Analyzed:

Faxed By and Date:

Slop on First Positive: Yes

No

For Lab Use> Batch Number:

B17227

Analyzed By / Date:

DB 11-21-02

QC By / Date:

Lab ID	Field ID Sampled date	Description / Location	Visual			Optical Properties					Refractive Indices		Asbestos Percentage (%)					Non Asbestos Percentage (%)								
			Color	Homogeneity	Texture	Fracture	Morphology	Extinction	Sign of Elongation	Birefringence	Pleochroism	Oil		Chrysotile	Amosite	Crocidolite	Tremolite	Anthophyllite	Actinolite	Fiberglass	Mineral Wool	Cellulose	Hair	Synthetic	Other	Non Fibrous
164499	CAC11/302-17B		tan	CSu	yellow	CSu																				100
500	17C		yellow	CSu	yellow	CSu																				100
501	18A	brown carpet glue basement room #1 (STEM)	tan	CSu	yellow	CSu																				95
502	18B	brown carpet glue 1st floor - main area	tan	CSu	yellow	CSu																				100
503	19A		tan	CSu	yellow	CSu																				100
504	19B		tan	CSu	yellow	CSu																				100

Turn Around Time Requested

☐ Same day ☐ 24 Hour ☐ 48 Hour ☐ 72 Hour ☒ 5 Days

Client:

ECS-AGAWAM

Address:

Project Site & Number:

9 Bank Low, Greenfield, MA #14779

Phone / FAX Number:

413-789-3530 Fax: 2776

Contact:

Chris Coelho

Relinquished By:

Received By and Date:

C.C. 11/15/02 10 AM

Quantity Received:

103 Analyzed:

Faxed By and Date:

Stop on First Positive: Yes ☐ No ☐

For Lab Use> Batch Number:

B17227

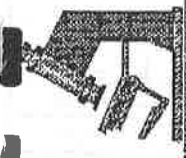
Analyzed By / Date:

DB 11/27/02

QC By / Date:

Lab ID	Field ID Sampled date	Description / Location	Visual			Optical Properties				Refractive Indices		Asbestos Percentage (%)						Non Asbestos Percentage (%)								
			Color	Homogeneity	Texture	Fracture	Morphology	Extinction	Sign of Elongation	Birefringence	Pleochroism	Oil		Chrysotile	Amosite	Crocidolite	Tremolite	Anthophyllite	Actinolite	Fiberglass	Mineral Wool	Cellulose	Hair	Synthetic	Other	Non Fibrous
164505	CAC11302-19C		Grey									1.53/1.50	1.53/1.50								10	70	10			10
506	20A	tan w/ brown speckles 9x9 floor tile	tan w/ brown speckles									1.53/1.50	1.53/1.50													95
507	21A	tile mastic from above floor tile (*TEM)	tan w/ brown speckles									1.53/1.50	1.53/1.50													20
508	05D	TSI - breaching	tan w/ brown speckles									1.53/1.50	1.53/1.50													20
509	11D		tan w/ brown speckles																		10	70	10			10
510	11E		tan w/ brown speckles																		10	70	10			10

Comments:



ProScience Analytical Services, Inc.

22 Cummings Park

Woburn, MA 01801

(781) 935-3212 FAX (781) 932-4857. PAS196@aol.com

Turn Around Time Requested

☐ Same day

☐ 24 Hour

48 Hour

☐ 12 Hour

5 Days

Client:

EC5-Aqawam

Relinquished By:

Address:

Received By and Date:

Project Site & Number:

9 Bank Low, Greenfield, MA #14779

Phone / FAX Number:

Exped By and Date:

Contact:

Place on First Position. Yes
I agree by and date.

Chris Goelke

Stop on First Positive: Yes


For Lab Use> Batch Number:

Analyzed By / Date:

OC Rev / Date:

Lab ID	Field ID Sampled date	Description / Location	Visual			Optical Properties					Refractive Indices			Asbestos Percentage (%)					Non Asbestos Percentage (%)								
			Color	Homogeneity	Texture	Friable	Morphology	Extinction	Sign of Elongation	Birefringence	Pleochroism	Oil	I	II	Chrysotile	Amesite	Crocidolite	Tremolite	Anthophyllite	Actinolite	Fiberglass	Mineral Wool	Cellulose	Hair	Synthetic	Other	Non Fibrous
164511	CAE1130A- 11F		WNC																			#	TR				10
512	12D		GNC																			#	TR				10
513	12E		WNC																			#	TR				10
514	12F		WNC																			#	TR				10
515	13D		WNC																			#	TR				10
516	13E		WNC																			#	TR				10

ProScience Analytical Services, Inc.
22 Cummings Park
Webster, MA 01801
(781) 935-3212 FAX (781) 932-4857, PAS196@aol.com



Turn Around Time Requested

☐ Same day ☐ 24 Hour ☐ 48 Hour ☐ 72 Hour ☒ 5 Days

Client: ECS-Agawam

Address:

Project Site & Number: 9 Bank Row, Greenfield, MA #14779

Phone / FAX Number: 413-789-3530 Fax: 2776

Contact: Chris Coelho

Relinquished By:

Received By and Date: C.C. 11/15/02 10 AM

Quantity Received: 103 Analyzed:

Faxed By and Date:

Stop on First Positive: Yes ☐ No ☐

For Lab Use>> Batch Number:

617227

Analyzed By / Date: MM

QC By / Date:

Lab ID	Field ID Sampled date	Description / Location	Visual	Optical Properties	Refractive Indices	Asbestos Percentage (%)	Circle Type	Non Asbestos Percentage (%)	Fiberglass	Mineral Wool	Cellulose	Hair	Synthetic	Other	Non Fibrous
164517	CAC111302-13F		WYBY												100
518	14D		WYBY								H				97
519	14E		WYBY								H				97
520	14F		WYBY								H				98
521	22A		WYBY												5
522	22B		WYBY												5

Comments:



Turn Around Time Requested

☐ Same day ☐ 24 Hour ☐ 48 Hour ☐ 72 Hour ☒ 5 Days

Client: ECS-Agawam

Address:

Project Site & Number: 9 Bank Low, Greenfield, MA #147799

Phone / FAX Number: 413-799-3530 Fax: 2776

Contact: Chris Coelho

Relinquished By:

Received By and Date: C.C. 11/15/02 10 AM

Quantity Received: 103 Analyzed:

Faxed By and Date:

Stop on First Positive: Yes ☐ No ☐

For Lab Use > Batch Number: 017227


Analyzed By / Date: MM

QC By / Date:

Lab ID	Field ID Sampled date	Description / Location	Visual				Optical Properties				Refractive Indices			Asbestos Percentage (%)						Non Asbestos Percentage (%)							
			Color	Homogeneity	Texture	Friable	Morphology	Extinction	Sign of Elongation	Birefringence	Pleochroism	Oil			Chrysotile	Amosite	Crocidolite	Tremolite	Anthophyllite	Actinolite	Fiberglass	Mineral Wool	Cellulose	Hair	Synthetic	Other	Non Fiberous
164523	CAC11/30R - 22C		gray	hom	fine	+															95	I					5
524	23A		gray	hom	fine	+																H					100
525	23B		gray	hom	fine	+																H					100
526	23C		gray	hom	fine	+																H					100
527	24A		gray	hom	fine	+																H					75
528	24B		gray	hom	fine	+																H					80

Turn Around Time Requested

☐ Same day ☐ 24 Hour ☐ 48 Hour ☐ 72 Hour ☒ 5 Days



Client:

EC5-Agawam

Address:

Project Site & Number:

9 Banklow, Greenfield MA #14779

Phone / FAX Number:

413-799-3530 Fax: 2776

Contact:

Chris Coelho

Relinquished By:

Received By and Date:

C.C. 11/15/02 10 AM

Quantity Received:

103 Analyzed:

Faxed By and Date:

Stop on First Positive: Yes ☐ No ☐

For Lab Use> Batch Number:

B17227

Analyzed By/Date:

MM

QC By/Date:

Lab ID	Field ID Sampled date	Description / Location	Visual	Optical Properties	Refractive Indices	Asbestos Percentage (%)	Circle Type	Non Asbestos Percentage (%)	Chrysotile	Amosite	Crocidolite	Tremolite	Anthophyllite	Actinolite	Fiberglass	Mineral Wool	Cellulose	Hal	Synthetic	Other	Non Fibrous
164529	24C	CACU1302-	Color Texture Homogeneity Frable	Morphology Extinction Sign of Elongation Birefringence Pleochroism	Oil 	1															
530	25A		BNFY																		
531	25B		BNFY																		
532	25C		BNFY																		
533	26A	brown glue dabs on 1x1 ceiling tiles	BNFY	UN72W	1.551/551 Z																
534	26B		BNFY	UN72W	1.551/551 Z																

Comments:

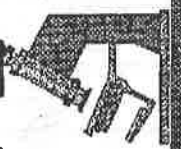
77

ProScience Analytical Services, Inc.

22 Cummings Park

Woburn, MA 01801

(781) 935-3212 FAX (781) 932-4837. PA5196@aol.com



Turn Around Time Requested

☐ Same day ☐ 24 Hour ☐ 48 Hour ☐ 72 Hour ☒ 5 Days

Client

Address:

Project Site & Numbers

Phone / FAX Number:

Contact:

ELS-Award M

Received By and Date:

9 Bank Low, Greenville, MA #147779

43-789-3530 Fax: 2776

Chris Papavasiliou

Received By and Date:

Quantity Received: 103

Faxed By and Date:

Stop on First Positive: Yes

For Lab Use> Batch Number:

617227

Analyzed By / Date:

OC Av / Date:

Lab ID	Field ID Sampled date	Description / Location	Color	Homogeneity	Friable	Morphology	Extinction	Sign of Elongation	Birefringence	Pleochroism	Oil			Chrysotile	Amosite	Crocidolite	Tremolite	Anthropyllite	Actinolite	Fiberglass	Mineral Wool	Cellulose	Hair	Synthetic	Wool
536	27A	brown glue daubs on 1x1 ceiling tiles (ITEM)	brown	mm/HY	N/A	WHTN	WHTN					157/150	3									#			
537	27B		brown	mm/HY	N/A																	#			
538	27C		brown	mm/HY	N/A																	#			
539	28A	brown paneling glue 1st floor storage front of conference room (ITEM)	brown	mm/HY	N/A																			#	
540	29A		brown	mm/HY	N/A																	#			

Turn Around Time Requested

☐ Same day ☐ 24 Hour ☐ 48 Hour ☐ 72 Hour ☒ 5 Days

ProScience Analytical Services, Inc.
 22 Cummings Park
 Woburn, MA 01801
 (781) 905-3212 FAX (781) 932-4857, PAS@psa.com

Client: ECS-Agawam
 Address: _____
 Project Site & Number: 9 Bank Low, Greenfield, MA #14779
 Phone / FAX Number: 413-789-3530 Fax: 2776
 Contact: Chris Coelho
 Relinquished By: _____
 Received By and Date: C.C. 11/15/02 10 AM
 Quantity Received: 103 Analyzed: _____
 Faxed By and Date: _____
 Stop on First Positive: Yes _____ No _____

For Lab Use> Batch Number: B17227 Analyzed By / Date: MM QC By / Date: _____

Lab ID	Field ID Sampled date	Description / Location	Visual			Optical Properties					Refractive Indices		Asbestos Percentage (%)					Non Asbestos Percentage (%)									
			Color	Homogeneity	Texture	Friable	Morphology	Extinction	Sign of Elongation	Birefringence	Pleochroism	Oil			Chrysotile	Amosite	Crocidolite	Tremolite	Anthophyllite	Actinolite	Fiberglass	Mineral Wool	Cellulose	Hair	Synthetic	Other	Non Fibrous
1164541	CAC111302- 30A		gray	fine	fine	fine																H					40
542	31A		gray	fine	fine	fine																H					50
543	32A	Black roof flashing (lower)	gray	fine	fine	fine		W+Z					155	150	10							H					60
544	32B	(upper)	gray	fine	fine	fine		W+Z					155	149	20							H					60
545	32C	(upper)	gray	fine	fine	fine		W+Z					155	150	20							H					60
546	33A	Black built-up roofing (lower)	gray	fine	fine	fine		W+Z					155	149	10							H					60

Comments:

ProScience Analytical Services, Inc.

22 Cummings Park

Webster, MA 01801

(781) 935-3242 FAX (781) 932-4857, PASI96@aol.com

Turn Around Time Requested

☐ Same day ☐ 24 Hour ☐ 48 Hour ☐ 72 Hour ☒ 5 Days

Client:

ECS-Agawam

Address:

Project Site & Number:

9 Bank Row, Greenfield, MA #14779

Phone / FAX Number:

413-789-3530 Fax: 2776

Contact:

Chris Coelho

Relinquished By:

Received By and Date:

C.C. 11/15/02 10 AM

Quantity Received:

103 Analyzed:

Faxed By and Date:

Stop on First Positive: Yes No

For Lab Use> Batch Number:

617227

Analyzed By / Date:

MM

QC By / Date:

D11021

Lab ID	Field ID Sampled date	Description / Location	Visual			Optical Properties				Refractive Indices		Asbestos Percentage (%)					Non Asbestos Percentage (%)											
			Color	Homogeneity	Texture	Friable	Morphology	Extinction	Sign of Elongation	Birefringence	Pleochroism	Oil	II	I	Chrysotile	Amosite	Crocidolite	Tremolite	Anthrophyllite	Actinolite	Fiberglass	Mineral Wool	Cellulose	Hair	Synthetic	Other	Non Fibrous	
164547	CAC11302-33B	↓ Built-up roofing roof (upper)	gray	BN/FN	BN/FN	BN/FN	W/FN	W/FN	W/FN	W/FN	W/FN	W/FN	W/FN	W/FN	W/FN	W/FN	W/FN	W/FN	W/FN	W/FN	W/FN	W/FN	W/FN	W/FN	W/FN	W/FN	W/FN	W/FN
548	33C		gray	BN/FN	BN/FN	BN/FN	W/FN	W/FN	W/FN	W/FN	W/FN	W/FN	W/FN	W/FN	W/FN	W/FN	W/FN	W/FN	W/FN	W/FN	W/FN	W/FN	W/FN	W/FN	W/FN	W/FN	W/FN	W/FN
549	34A		gray	BN/FN	BN/FN	BN/FN	W/FN	W/FN	W/FN	W/FN	W/FN	W/FN	W/FN	W/FN	W/FN	W/FN	W/FN	W/FN	W/FN	W/FN	W/FN	W/FN	W/FN	W/FN	W/FN	W/FN	W/FN	W/FN
550	34B	Black-felt paper - upper roof	gray	BN/FN	BN/FN	BN/FN	W/FN	W/FN	W/FN	W/FN	W/FN	W/FN	W/FN	W/FN	W/FN	W/FN	W/FN	W/FN	W/FN	W/FN	W/FN	W/FN	W/FN	W/FN	W/FN	W/FN	W/FN	W/FN
551	35A	White caulking associated with copper flashings - lower roof (*PT. Cont)	gray	BN/FN	BN/FN	BN/FN	W/FN	W/FN	W/FN	W/FN	W/FN	W/FN	W/FN	W/FN	W/FN	W/FN	W/FN	W/FN	W/FN	W/FN	W/FN	W/FN	W/FN	W/FN	W/FN	W/FN	W/FN	W/FN
552	35B	↓ Assoc. w/ pink granite block (*PT. Cont)	gray	BN/FN	BN/FN	BN/FN	W/FN	W/FN	W/FN	W/FN	W/FN	W/FN	W/FN	W/FN	W/FN	W/FN	W/FN	W/FN	W/FN	W/FN	W/FN	W/FN	W/FN	W/FN	W/FN	W/FN	W/FN	W/FN

Comments:

*PT. Count

*PT. Count

FAX

Date

Number of pages including cover sheet

TO:

Chris
Coelho

Phone

Fax Phone

FROM:

ProScience Analytical
Services, Inc.

22 Cummings Park
Woburn, MA 01801

Sender:

Mike Z

Phone

781-935-3212

Fax Phone

781-932-4857

CC:

REMARKS:

☐

Urgent

☒

For your review

☐

Reply ASAP

☐

Please Comment

TEM

Results

The documents accompanying the FAX transmission contain information which is confidential or privileged. The information is intended for the use of the individual or entity named on this transmission sheet. If you are not the intended recipient, be aware that any disclosure, copying, distribution or use of the contents of this FAX information is prohibited. IF YOU HAVE RECEIVED THIS FAX IN ERROR, PLEASE CALL (781)935-3212.

ProScience Analytical Services, Inc

22 Cummings Park, Woburn, Massachusetts 01801
781-935-3212 - Fax: 781-932-4657 - E-Mail: PAS198@aol.com

Client #: 110
Client Project: 14779
Client Reference: 9 Bank Row, Former First National Bank
Client Name: Environmental Compliance Services, Inc.

Method: TEM NOB
Batch: NT 3742
Date Analyzed: 12/2/2002
Date Received: 11/26/2002
Date of Report: 12/2/2002

LAB ID	Field ID	Description:	Color	Initial Sample Weight	% Asbestos Types						% Other Non-asb.	% Organic	% Carb.	Total % Asbestos	Analyzed /Charged	Prepd/ Charged
					CHR	AMO	ACT	CRO	ANT	TRE						
NT29718	111302-18A	Carpet Glue		.2904	.31	.00	.00	.00	.00	.00	.61.43	37.02	1.55	TR	Yes	No
NT29719	111302-18B	Carpet Glue		.1155	1.44	.00	.00	.00	.00	.00	48.44	50.82	1.30	1.44	Yes	No
NT29720	111302-21A	Mastic		.0331	9.94	.00	.00	.00	.00	.00	7.88	83.75	18.73	9.64	Yes	No
NT29721	111302-26C	Glue		.4840	10.27	.00	.00	.00	.00	.00	41.08	38.00	10.67	10.77	Yes	No
NT29722	111302-28A	Paneling Glue		.6188	.00	.00	.00	.00	.00	.00	47.88	52.30	.02	ND	Yes	No
NT29723	111302-35A	Caulking		.7984	4.71	.00	.00	.00	.00	.00	3.86	18.61	74.82	4.71	Yes	No
NT29724	111302-35B	Caulking		.4224	23.14	.00	.00	.00	.00	.00	15.42	32.39	29.05	23.14	Yes	No
NT29725	111302-37A	Caulking		.3625	8.34	.00	.00	.00	.00	.00	3.57	27.69	60.40	8.34	Yes	No

Comments:


Mike Zappala, Analyst

Asbestos Codes: CHR = Chrysotile AMO = Anosite CRO = Crocidolite ACT = Actinolite TRE = Tremolite ANT = Anthophyllite TR = Traces = < 1% ND = None Detected

APPENDIX B

Massachusetts Department of Environmental Protection's Policy

Concerning Non-Friable Asbestos Containing Materials



COMMONWEALTH OF MASSACHUSETTS
EXECUTIVE OFFICE OF ENVIRONMENTAL AFFAIRS
DEPARTMENT OF ENVIRONMENTAL PROTECTION
ONE WINTER STREET, BOSTON, MA 02108 617-292-5500

ARGEO PAUL CELLUCCI
Governor

JANE SWIFT
Lieutenant Governor

BOB J. IR/

LAUREN A. I
Com ssl

POLICY CONCERNING NON-FRIABLE ASBESTOS-CONTAINING MATERIALS

**Bureau of Waste Prevention
Policy # BWP-96-012**

(original version signed)

Carl Dierker, Assistant Commissioner
(original version dated 4/8/1996)

Date

DEPARTMENT POLICY:

The Department of Environmental Protection's (DEP) Asbestos Regulation, 310 CMR 7.00, 7.09, and 7.15, protects the public health by preventing the release of asbestos emissions to the ambient air. The regulation specifies notification, handling, removal and disposal requirements for all asbestos-containing materials which contain one percent or greater asbestos by weight, both friable and non-friable (note: if asbestos-containing materials are not removed and containerized in accordance with 310 CMR 7.15, the material is subject to 310 CMR 40, the Massachusetts Contingency Plan). Non-friable asbestos-containing materials are included in the regulation because if these materials have deteriorated, are broken and/or mishandled, asbestos emissions may be released to the ambient air.

Certain asbestos-containing products, which are discussed in this policy, do not pose a significant public health threat because asbestos fibers are not released to the ambient air if these products are handled properly during removal, repair or disposal. Therefore, this policy designates specific requirements for the handling, removal and disposal of certain asbestos-containing products including vinyl asbestos tile (VAT) and asphalt based roofing and siding products.

Notification to the DEP for the renovation/demolition of VAT and asphalt based roofing and siding products is not required if the all the conditions and guidelines in this policy are strictly observed and followed.

This information is available in alternate format by calling our ADA Coordinator at (617) 574-6872.

DEP on the World Wide Web: <http://www.state.ma.us/dep>

Printed on Recycled Paper

Policy Concerning Non-Friable Asbestos-Containing Materials
Policy # BWP-96-012
Issued April 1, 1996

If all the conditions and guidelines in this policy are strictly observed and followed, VAT and asphalt based roofing and siding products may be disposed of in a landfill permitted by the DEP to accept solid waste and, in accordance with the Solid Waste Management Facility Regulations, 310 CMR 19.061(6)(b)3., "Requirements for Certain Classes of Asbestos Wastes," the landfill does not have to obtain a permit to accept special waste. If the VAT and asphalt based roofing and siding products are in a deteriorated state and/or not handled in accordance with this policy or if the DEP has determined that asbestos fibers may be released during handling, removal or disposal, then the materials must be disposed of in a landfill that has obtained a special waste permit to accept asbestos wastes, in accordance with 310 CMR 19.061, "Special Waste."

Handling and Disposal Guidelines for Vinyl Asbestos Tile and Asphalt Based Roofing and Siding Material:

1. The material must not be broken, sanded, sawed, ground or drilled.
2. The material must not be compacted or incinerated.
3. The material must be disposed of in a DEP permitted solid waste landfill.
4. Any demolition involving these materials must comply with 310 CMR 7.09 (3) and (4) (Dust, Odor, Construction, Demolition).
5. If the material is in a deteriorated state prior to commencing demolition/renovation operations, then 310 CMR 7.15 asbestos controls shall be complied with including notification to DEP.
6. If the material is in a deteriorated state and/or not handled in accordance with this policy, then the material must be disposed of in a landfill that has obtained a special waste permit to accept asbestos wastes, in accordance with 310 CMR 19.061, "Special Waste."

Vinyl Asbestos Tile (VAT):

1. Remove VAT from buildings prior to demolition operations. The contractor shall contact the Massachusetts Department of Labor and Industries to determine if a licensed abatement contractor, trained personnel and air testing are required.
2. Prior to the commencement of removal operations, the building owner, removal contractor and consultant shall assess the condition of the VAT to determine if it can be removed intact and in accordance with the Handling and Disposal Guidelines.
3. If at any time during the removal operation the VAT begins to break, indicating that handling guidelines are not or cannot be followed, then all work must stop. DEP must be notified and the removal operation and disposal of the material shall be conducted according to 310 CMR 7.15, asbestos regulations.
4. If the material is in a deteriorated state, DEP must be notified and the removal operation and disposal of the material shall be conducted according to the requirements of 310 CMR 7.15.

Policy Concerning Non-Friable Asbestos-Containing Materials
Policy # BWP-96-012
Issued April 1, 1996

5. Linoleum and sheet flooring are not considered VAT and are subject to the requirements of 310 CMR 7.15.

Asphalt Based Material:

1. This group of products consists of asphalt asbestos-containing material such as roofing felts, roofing shingles, asphalt siding products and other asphalt paper products. (Note: All other asbestos-containing roofing shingles and siding products such as those containing a cementitious binding characterized as being hard and brittle are subject to 310 CMR 7.15 which requires notification and work practices.)
2. Sawing this material into pieces for ease of handling is not considered proper handling. Some alternate cutting method must be used.
3. If the material is in a dry, friable, deteriorated state, DEP must be notified and the demolition/renovation operation and disposal of the material shall be conducted according to the requirements of 310 CMR 7.15.

FINAL

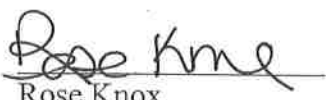
ON-SCENE COORDINATOR REPORT

BROWNFIELDS CLEANUP REVOLVING LOAN FUND

March 18, 2004

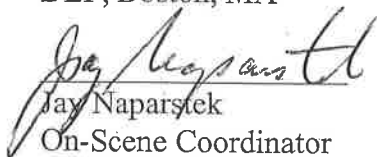
**Former First National Bank Site
9 Bank Row
Greenfield, MA 01301**

**Removal Action Dates
October 24, 2003 to December 29, 2003**



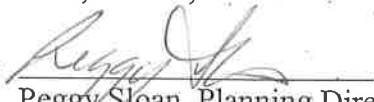
Rose Knox

On-Scene Coordinator
DEP, Boston, MA



Jay Naparszek

On-Scene Coordinator
DEP, Boston, MA



Peggy Sloan, Planning Director
Franklin Regional Council of Governments
Greenfield, MA

Executive Summary

SITE: Former First National Bank Site

LOCATION: 9 Bank Row
Greenfield, MA 01301

PROJECT DATES: October 24, 2003 – December 29, 2003

DESCRIPTION: The site is located at 9 Bank Row in Greenfield, Massachusetts. The property contains a single-story building with a basement and mezzanine and an alley south of the structure. The site was owned and operated by First National as a bank building from the time of construction in 1928 until 1972 at which time the bank was closed and the property was sold to a private owner. The property was sold for \$1 to the current owner, Franklin County Community Development Corporation (CDC), in 2002. The building on the site has remained unoccupied since the mid 1970's, and prior to the removal action, was in a state of disrepair.

The CERCLA hazardous substances on the site as part of this removal action included, but are not limited to:

Asbestos Containing Materials (ACM)
Lead-Containing Paint Chips
Pigeon Guano
Suspected PCB-Containing Light Ballasts
Suspected Mercury-Containing Switches
Suspected Mercury-Containing Fluorescent Lamps
Boiler Ash

ACTIONS: Under the Brownfields Cleanup Revolving Loan Fund Program, the Franklin Regional Council of Governments (FRCOG) has approved a loan of up to \$150,000 to the Franklin County CDC to conduct a CERCLA non-time critical removal action at the Site. This non-time critical removal action was limited to an above-ground cleanup, consisting of asbestos abatement and the removal of hazardous substances contained within the building. The removal action was conducted by Thayer Street Associates, Inc., the general contractor for the Franklin County CDC for the building stabilization and hazardous materials abatement, and their subcontractor, Abide, Inc.

Approximately 810 cubic yards of ACM were removed and disposed at the Waste Management of New Hampshire Landfill in Rochester, New York. Other waste materials removed and disposed of were lead-containing paint chips, boiler ash, pigeon guano, non PCB-containing light ballasts, suspected mercury-containing fluorescent lamps, and oil.

The removal action objectives for the above-ground contaminants were met as confirmed by post-cleanup inspection and sampling.

I. Summary of Events

A. Site Conditions and Background

The Site was owned and operated by First National as a bank building from the time of construction in 1928 until 1972 at which time the bank was closed and the property was sold for to a private owner. The building on the Site has a footprint of 6,342 square feet and the adjacent alley has an area of 628 square feet and is paved. The site has been unoccupied since the mid 1970's and the building was in a state of disrepair. The roof above the first floor and mezzanine ceiling was leaking in several locations and several of the large windows in this room were broken and there was evidence that trespassers had entered the building, possibly through these windows.

The site is located on Bank Row in Greenfield, MA as shown on Figure 1. The site occupies 0.16 acres and is bounded to the North by Main Street and an office building (at 3 Bank Row), to the South by an office building (15 Bank Row), to the East by Western Massachusetts Theater (361 Main Street), and to the West by Bank Row and Court Square, and a common area.

This Site was assessed by Environmental Compliance Services, Inc. (ECS) of Agawam, MA, and by Tighe and Bond of Westfield, MA, in preparation for remediation activities. ECS prepared an *Asbestos Inspection Report* dated December 2002. Tighe and Bond prepared a *Phase I Environmental Site Assessment* described in the report dated April 2003. Tighe and Bond also completed an *Environmental Remediation Plan* dated April 18, 2003.

Using the results of the site assessment, Tighe and Bond prepared for the Franklin County CDC a draft Engineering Evaluation/Cost Analysis (EE/CA) dated May 12, 2003. There was a 30-calender day public comment period on the Draft EE/CA from May 23, 2003 to June 23, 2003, and a public hearing was held on May 27, 2003. No oral or written comments were received relative to the EE/CA. The EE/CA was approved by the FRCOG on August 21, 2003. The selected remedial alternative included asbestos abatement and hazardous substances removal for the entire building. This alternative includes abatement and removal of the plaster walls as asbestos containing building materials. This alternative is based on consideration of worker safety, technical feasibility, long-term and permanent containment of the risk, and cost. On November 3, 2003, the FRCOG signed the Action Memorandum prepared by DEP acting as the On-scene Coordinator.

On September 25, 2003, the DEP (Western Regional Office) issued an approval for a Revised Work Plan for asbestos handling at the Site.

B. Basis for Removal Response Action

ACM were identified throughout the Site. ECS conducted sampling for ACM in December of 2002. Testing results indicated the presence of ACM in boiler insulation, pipe insulation, floor tile, mastic, window caulking, roof shingles, and paper at the levels ranging from 1% to 23 % Chrysotile asbestos. Because the roof was in a state of disrepair and was leaking, there was a potential for migration of ACM through air and runoff. There was also the potential for trespassers to be exposed to the Site contaminants by inhalation or/and direct contact.

The presence of lead, asbestos, suspected PCB-containing light ballasts, suspected mercury-containing switches, suspected mercury-containing fluorescent lamps, and other contaminants in an unsecured building posed an unacceptable health risk to workers, trespassers, community members who frequent the area, and the environment. Flaking paint chips were observed throughout the first floor and mezzanine areas. The presence of lead paint was confirmed in samples collected from painted surfaces. The lead paint and ACM remediation occurred simultaneously.

Pigeon guano was observed in the site building and the removal of the guano was completed concurrent with the asbestos abatement. The non-PCB containing light ballasts and suspected mercury-containing fluorescent lamps also were removed during asbestos abatement activities.

An above-ground storage tank (AST) was located in a portion of the basement with a concrete floor. The AST appears to have a 500-gallon capacity and was used for heating oil storage. Remediation of petroleum contamination is not eligible for funding under EPA's Superfund and Brownfields Revolving Loan Fund programs due to the petroleum exemption under the Superfund law, unless it is comingled with non-petroleum hazardous substances. As a result, the cost of the remediation of the 500-gallon fuel oil above ground storage tank located in the basement of the Former First National Bank was not covered under the Brownfields Revolving Loan Fund Cooperative Agreement for this project.

C. Summary of Removal Response

On October 24, 2003, Thayer Street Associates, Inc. began site preparation. Hazardous and non-hazardous materials/wastes were removed between October 27, 2003 and December 29, 2003. Thayer Street Associates, Inc. and its subcontractor, Abide Inc. (East Longmeadow, MA) performed the asbestos abatement. ECS Marin (formerly ECS), located in Agawam, MA, a subcontractor to Alderman and MacNeish, performed monitoring during abatement activities.

Two methods of asbestos removal were utilized during the project. The "full containment" method consists of a sealed work area utilizing HEPA filtered air cleaning devices to create a negative pressure enclosure. These enclosures also have contiguous decontamination units.

An asbestos removal procedure referred to as the "glove bag" method was also used. This method is generally restricted to the removal of asbestos thermal insulation from steam pipes and hot air ducts of small diameter, usually less than 8". Glove bag removal requires a

designated work area, which is restricted to properly trained and protected asbestos workers. The workers utilize a remote chamber for worker and equipment decontamination. The pigeon guano, lead paint, and boiler ash were also removed as part of the asbestos abatement. The non PCB-containing light ballasts and suspected mercury-containing fluorescent lamps were removed and drummed while the containment was in place and the fuel AST was removed from the building upon completion of the asbestos abatement.

Approximately 810 cubic yards of ACM were generated and transported for disposal at the Waste Management of New Hampshire in Rochester, New Hampshire. Other waste removed and disposed of included suspected mercury-containing fluorescent lamps (90), non PCB-containing light ballasts (437) and oil (987 gallons). No suspected mercury-containing switches were found at the site. Post remediation inspection, sampling and analysis confirmed that all removal action objectives were achieved. This removal action was completed on December 29, 2003.

No natural resources were impacted by this removal action.

Information on the organizations and individuals that participated in this removal action and their roles and responsibilities are presented in Appendix A. A detailed chronology of the events that took place during the removal action is presented in Appendix B.

D. Site Manager Oversight

The On-scene Coordinators, Rose Knox and Jay Naparstek, performed field oversight of this removal action on October 28; November 4, 11, 18 and 25; and December 9 and 16, 2003.

E. Resources Committed

Through its Brownfields Cleanup Revolving Loan Fund Program, the Franklin Regional Council of Government has approved a loan of up to \$150,000 to the Franklin County CDC for the non-time critical removal action (above-ground cleanup) of the Greenfield Site. The total removal action costs were \$211,502. The Town of Greenfield also provided up to \$551,000 through a Community Development Block Grant for removal action activities and building stabilization.

II. Conclusion

This non-time critical removal action was completed on December 29, 2003. The work at the Site was limited to an above-ground cleanup, consisting of asbestos abatement and the removal of hazardous substances contained within the buildings.

Post-cleanup testing confirmed that all removal action objectives were met. The removal action was performed in accordance with the revised Asbestos Abatement Work Plan and Health and Safety Plan finalized by Abide Inc. in November 2003.

III. References

Asbestos Inspection Report, ECS, December 2002.

Phase I Environmental Site Assessment, Tighe and Bond, April 2003.

Environmental Remediation Plan, Tighe and Bond, April 18, 2003.

EE/CA, Tighe and Bond, May 12, 2003

EE/CA Approval Memo, MA DEP, August 21, 2003.

Comprehensive Quality Assurance Project Plan – Asbestos and Hazardous Materials Abatement Air Monitoring, ECS Marin, November, 2003.

Appendix A. Organization of the Response

Agencies or Parties Involved	Contact	Description of Participation
Franklin County CDC (Borrower/Recipient)	John Waite	Director Hired Project Manager for the cleanup. Coordinated with the Town of Greenfield and BCRLF Site Managers throughout the process.
Franklin Regional Council of Government (FRCOG) – (Lead Agency and Lender)	Peggy Sloan	Lead Agency Brownfields Coordinator. Coordinated with Town and Site Managers. Reviewed and signed all formal documents.
Town of Greenfield, Department of Planning and Development	Nancy Goff Bill Gran	Assist the Borrower with the cleanup and the future redevelopment of the property.
MA Department of Environmental Protection, Bureau of Waste Site Cleanup, Boston, MA	Jay Naparstek Rose Knox and Jay Naparstek	DEP BCRLF contact. Coordinated site activities through DEP. Provided guidance on State and CERCLA regulations. On-scene Coordinators. Assisted the Recipient to ensure the work was done consistent with the requirements of the NCP. Reviewed the draft EE/CA; and prepared EE/CA Approval Memo, Action Memo, and On-scene Coordinator Report.
MA Department of Environmental Protection, Western Regional Office, Bureau of Waste Prevention, Compliance & Enforcement, Springfield, MA	Robert Shultz	Massachusetts Licensed Project Monitor Inspector, Management Planner and Project Designer. Assisted the Recipient to ensure compliance with the asbestos regulations, including any permit and reporting requirements.
US Environmental Protection Agency, Region 1, Boston, MA	Jim Byrne	BCRLF manager. Coordinate with FRCOG Brownfields Coordinator and provided guidance on NCP requirements.
Alderman and MacNeish	Mark Sirulnik, John Strandberg, Tim Nicholson	Architect of Record. Conducted structural engineering study, prepared bid specifications and provided engineering oversight for the project, provided construction oversight service, managed technical aspects of the project for the borrower.

Appendix A. Organization of the Response (cont.)

Agencies or Parties Involved	Contact	Description of Participation
Thayer Street Associates, Inc. (TSA) - Contractor	Joe Zurylo	Project Superintendent. Managed cleanup activities.
Abide, Inc., Ludlow, MA - Subcontractor to TSA	Fred LaFortune Chris Coopee	Project Manager/Site Safety Officer. Performed asbestos and hazardous materials abatement and day-to-day implementation, oversight and enforcement of the HASP.
ECS Marin – Asbestos Consultant -Subcontractor to Alderman and MacNeish	Mark Haynes and Ulrich Franz	Special Project Managers, Project Monitors. Assisted the borrower to ensure compliance with the asbestos regulations including any permit and reporting requirements. Conducted all air monitoring for the project.

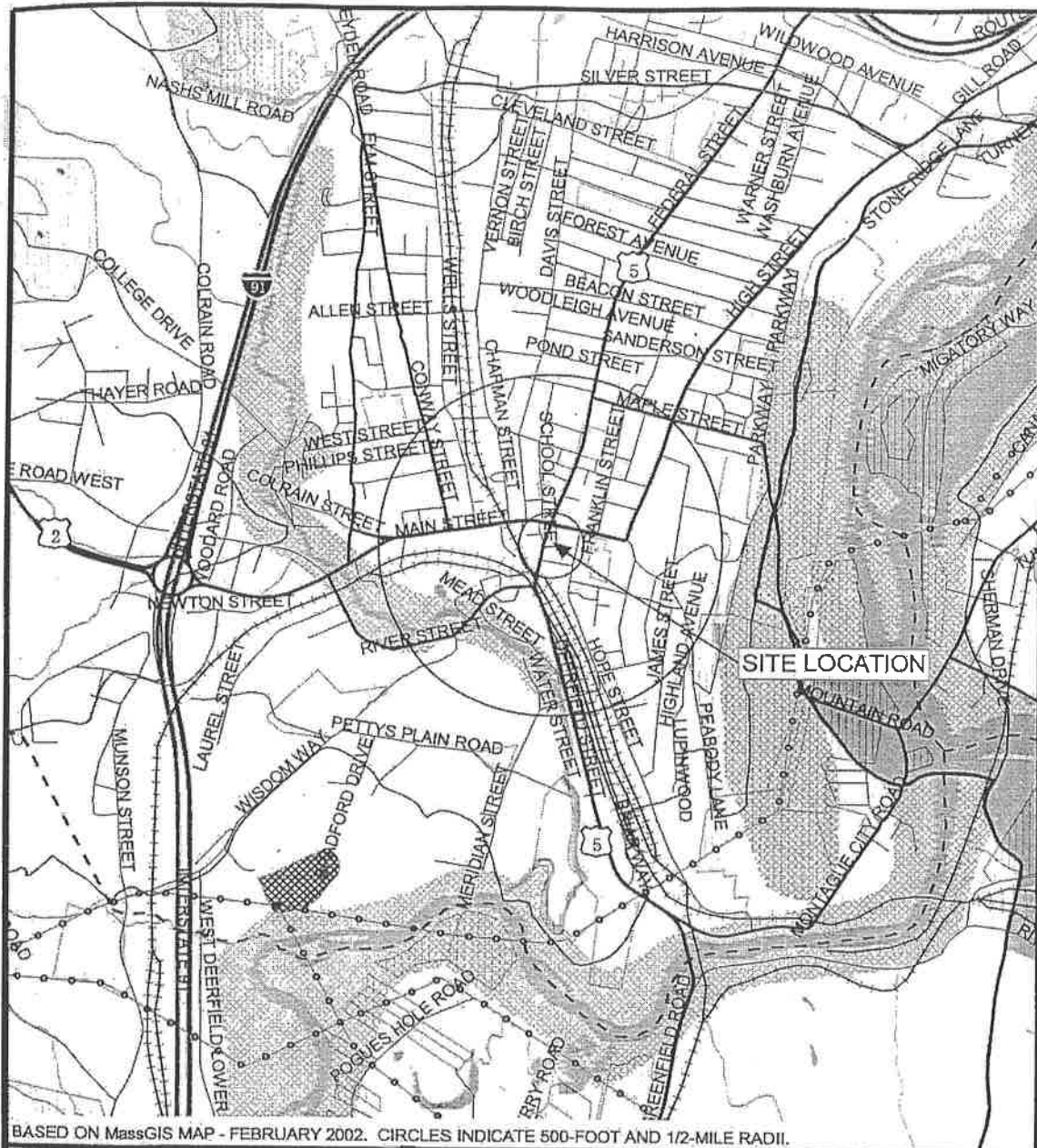
Appendix B. Chronological Narrative of Response Actions

- ECS prepared a letter report on the results of asbestos sampling in December 2002.
- Tighe and Bond completed a Phase I Environmental Site Assessment in April 2003.
- On May 12, 2003, the draft EE/CA was submitted to DEP, EPA, and the FRCOG.
- On May 23, 2003, the public comment period for the draft EE/CA began with the public notice in the *Recorder* and extended for thirty-calendar days until June 23, 2003. Two notices were placed in the *Recorder*, a daily newspaper published in Greenfield, MA of general circulation in Franklin County and Greenfield.
- On May 27, 2003, a public hearing was held at the Greenfield Town Hall. Copies of the draft EC/CA were available for public inspection at: 1) Greenfield Town Hall, Board of Selectmen's office; 2) Franklin County Community Development Corporation; 3) Greenfield Public Library; 4) the Planning Office at Franklin Regional Council of Governments in Greenfield, MA. No oral or written comments pertaining to the draft EE/CA were received.
- The EE/CA was reviewed by EPA and DEP and approved by FRCOG on August 21, 2003. The alternatives that were evaluated included the removal of asbestos containing materials and hazardous materials with and without the removal of the plaster walls. The preferred alternative was the abatement of the impacted materials with the removal of the plaster walls. This conclusion was based on the consideration of worker safety, technical feasibility, long-term and permanent containment of the risk, and cost.
- On October 9, 2003, the Franklin County CDC submitted the application for \$150,000 of Brownfields Revolving Loan Fund money to perform an above-ground cleanup of the Former First National Bank in Greenfield.
- On October 21 2003, Abide Inc. submitted the Health and Safety Plan and Work Plan for the Site. The DEP provided comments on the Health and Safety Plan to Aldermann and MacNeish on October 30, 2003. On November 6, 2003, the Revised Health and Safety Plan for the Site was submitted and approved.
- On October 24, 2003, Thayer Street Associates, Inc. and Abide Inc. started the cleanup by clearing the Site. ECS Marin performed background air sampling.

Appendix B. Chronological Narrative of Response Actions (cont.)

- October 27-December 29, 2003: Hazardous and non-hazardous wastes were removed, including a 500 gallon above ground storage tank, and the boiler was cleaned. From November 3, 2003-December 11, 2003, the ACM was shipped to Waste Management Landfill of New Hampshire. The above ground storage tank was emptied of oil and cleaned. Nine hundred and eighty seven (987) gallons of mixed oil and water were removed.
- On November 3, 2003, the FRCOG signed the DEP prepared Action Memorandum.
- On December 12, 2003, hazardous waste removal on the first floor was completed. On December 15, 2003, Abide, Inc. started the asbestos removal in the basement floor of the building. ECS Marin collected area air samples for asbestos during asbestos removal.
- The Removal Action was completed on December 29, 2003.

FIGURES



BASED ON MassGIS MAP - FEBRUARY 2002. CIRCLES INDICATE 500-FOOT AND 1/2-MILE RADII.

FIGURE 1
MassGIS MAPPING

FORMER FIRST NATIONAL BANK
9 BANK ROW
GREENFIELD, MASSACHUSETTS

Tighe & Bond

SCALE: 1:25000

MARCH 2003

2200000 Non-Potential Drinking Water Source Area: Medium Yield
 2200000 Non-Potential Drinking Water Source Area: High Yield
 2200000 Potentially Productive Medium-Yield Aquifer
 2200000 Potentially Productive High-Yield Aquifer
 2200000 EPA Designated Sole Source Aquifer
 2200000 DEP Approved Wetland Protection Area (Zone 2)
 2200000 DEP Interim Wetland Protection Area (WIPA)
 2200000 Public Surface Water Supply Protection Area (Zone A)
 2200000 Lakes, Ponds, Streams or other Fresh Water Features
 2200000 Bay Estuary or other Salt Water Feature
 2200000 Fresh Water Non-Forced Wetland
 2200000 Salt Water Wetland
 2200000 NHESP 1998-2001 Priority Habitats for State-Protected
 2200000 Rare Species and Endemic Habitats for Rare Vertebrates
 2200000 Protected and Restored Open Space
 2200000 Areas of Critical Environmental Concern (ACEC)
 2200000 Solid Waste Landfill

2200000 Public Surface Water Supply (PSWS)
 2200000 Community Public Water Supply - Surface Water
 2200000 Community Public Water Supply - Groundwater
 2200000 Non-Community Non-Transient Public Water Supply
 2200000 Non-Community Transient Public Water Supply
 2200000 NHESP 1998-2001 Massachusetts Certified Vernal Pools
 2200000 Multi-Lane Highway (NOT Limited Access)
 2200000 Other Limited Access Highway
 2200000 Other Limited Access Highway
 2200000 Major Road - Connector
 2200000 Minor Street or Road
 2200000 Track or Trail
 2200000 Town Boundary
 2200000 County Boundary
 2200000 Tidal
 2200000 Potting
 2200000 Pipeline
 2200000 River and Stream
 2200000 Aqueduct
 2200000 Major Drainage Basin
 2200000 Sub-Drainage Basin
 2200000 USGS Quadrangle Boundary

* NHESP 1998-2001 Priority Habitats for State-Protected Rare Species (M2) equivalent to "Significant Habitat" as defined under Massachusetts Endangered Species Act.
 * NHESP 1998-2001 Endemic Habitats for Rare Vertebrates: For Use with the SPA Protection and Management Regulations (16A CMR 6.00).

PICTURES



Photograph 1-Front of building



Photograph 2- Former bank area



Photograph 3-Former bank area



Photograph 4-Former bank area



Figure 5-Former bank area during remediation



Figure 6-Former bank area during remediation



Photograph 7-Basement post remediation



Photograph 8-Basement post remediation



Photograph 9-Basement post remediation

Checklist for Phase I Site Assessments Conducted using EPA Brownfields Assessment Grant Funds

Contact Information

Grantee Name: FRCOG

Grant Number: BF-96191001

ACRES Property ID: 11541

Program Manager Name: Peggy Sloan
(Point of Contact)

Contact Phone Number: (413) 774-3167

Name / Address of Property Assessed: 9 Bank Row, Greenfield, MA

Checklist

Please indicate that each of the following All Appropriate Inquiries documentation requirements were met for the Phase I assessment conducted at the above listed property:

☒ An **opinion** as to whether the inquiry has identified conditions indicative of releases or threatened releases of hazardous substances, and as applicable, pollutants and contaminants, petroleum or petroleum products, or controlled substances, on, at, in, or to the subject property.

☒ An identification of "**significant**" **data gaps** (as defined in §312.10 of AAI final rule and §12.7 of ASTM E1527-05), if any, in the information collected for the inquiry, as well as comments regarding the significance of these data gaps. Significant data gaps including missing and unattainable information that affects the ability of the environmental professional to identify conditions indicative of releases or threatened releases of hazardous substances, and as applicable, pollutants and contaminants, petroleum or petroleum products, or controlled substances, on, at, in, or to the subject property.

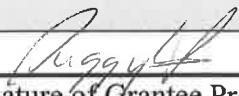
☒ **Qualifications and signature** of the environmental professional(s). The environmental professional must place the following statements in the document and sign the document:

☒ "[I, We] declare that, to the best of [my, our] professional knowledge and belief, [I, we] meet the definition of Environmental Professional as defined in §312.10 of this part."

☒ "[I, We] have the specific qualifications based on education, training, and experience to assess a property of the nature, history, and setting of the subject property. [I, We] have developed and performed the all appropriate inquiries in conformance with the standards and practices set forth in 40 CFR Part 312."

Note: Please use either "I" or "We."

☒ In compliance with §312.31(b) of the AAI final rule and §12.6.1 of ASTM E1527-05, the environmental professional must include in the final report an **opinion regarding additional appropriate investigation**, if the environmental professional has such an opinion.


Signature of Grantee Program Manager

9/28/18
Date



YEARS OF EXPERIENCE

19

SPECIALTIES

Site Assessment & Remediation
Groundwater Recovery & Treatment
Soil Vapor Extraction & Air Sparging
In-situ Biological and Chemical
Oxidation Treatments
Assessment & Closure of Solid
Waste Facilities
Hazardous Waste Contingency Plans
Petroleum Industry Facility
Compliance

LICENSES/REGISTRATIONS

Licensed Site Professional - MA
(5539)

EDUCATION

Bachelor of Science
Biology and Chemistry
Westfield State College

Wetland Plant Identification
University of Massachusetts

40-Hour OSHA HAZWOPER Training

8-Hour OSHA Supervisor Training

PROFESSIONAL AFFILIATIONS

Massachusetts Licensed Site
Professional Association

Shawn Rising is a Massachusetts Licensed Site Professional (LSP) and project manager with more than 19 years of experience providing environmental consulting services for a wide range of diverse projects throughout New England. He provides site assessment, remediation, due diligence services, and environmental permitting. Shawn also has designed and implemented a variety of remedial programs for the treatment of oil and hazardous materials impacts to soil, groundwater, and indoor air under various regulatory programs.

Professional Experience

Site Investigation/Remediation

- **Former Mt. Tom Power Plant Facility and Landfill, Holyoke, MA:** Implemented a comprehensive assessment program designed to reach risk-based closure under the Massachusetts Contingency Plan (MCP) as an alternative to solid waste landfill closure (clearing and capping). This approach included assessment of widespread soil and groundwater impacts as a result of historical on-site disposal of coal and oil ash. It also included a variety of other solid waste impacts from facility operations and a former municipal solid waste landfill.
- **Residential Fuel Oil Release, Granby, MA:** Implemented an Immediate Response Action (IRA) program to quickly assess and abate soil and groundwater impacts from a sudden release of home heating oil. IRA efforts initially focused on assessment and abatement of impacts to the private drinking water well and indoor air impacts. Also worked closely with a third party environmental consultant and claims administrator for the homeowner's insurance company, which facilitated securing financial coverage necessary to conduct the response actions.
- **Retail Gasoline Station, Fairfield, CT:** Managed abatement of a sudden release of gasoline to mitigate potential safety hazards associated with the potential presence of petroleum vapors within utility corridors and nearby building structures via dual phase extraction technology. Conducted subsequent site investigations to determine the extent of petroleum impacts to soil and groundwater. Also developed an efficient and practical remedial strategy (involving expansion of the dual phase extraction system), as well as implemented and monitored the effectiveness of the selected remedial alternative until a condition of no significant risk could be achieved.
- **Retail Gasoline Station Bioremediation Project, Southbury, CT,:** Determined the source and abatement of a release of gasoline from an existing underground storage tank system via a combination of remedial strategies. This included multiphase extraction to abate free phase petroleum impacts to groundwater, and implementation of a comprehensive remedial program (consisting of injection of pulverized granular activated carbon and an engineered blend of aerobic and anaerobic petroleum degrading bacterial cultures).
- **Bulk Petroleum Distribution Terminal, North Adams, MA:** Developed and implemented a comprehensive site investigation program that adequately defined and characterized the entire disposal site. Information and data collected during these efforts led to the design and implementation of a total fluids extraction system which utilized venturi ejectors. This resulted in cost savings since submersible pumps were not required based upon this design. This also resulted in to an overall reduction in the size and number of remedial systems required to reduce the expansive on and off-site groundwater impacts.

- **Licensed Site Professional (LSP):** Serve as project manager and LSP of record for the ongoing remediation of numerous other sites in Massachusetts, ensuring compliance with various operating permits and the Massachusetts Contingency Plan.
- **Industrial & Commercial Sites:** Performed site investigations and/or site remediation at industrial and commercial sites throughout New England, New York, and New Jersey. Utilized a thorough understanding of each state's environmental regulations, site-specific requirements, and a working knowledge of various industrial processes and appropriate analytical methodologies to progress these sites to closure.
- **Remedial Approach & Cost Estimates:** Develop remedial approach/cost estimates to facilitate real estate transactions, and provide review services for approach/cost estimates prepared by others.
- **Due Diligence Services for Portfolio Real Estate Transactions:** Provided services for review of environmentally related documentation for numerous properties under multiple portfolio acquisitions. In addition, this information was summarized and provided in a format conducive to secure private funding from a financial institution.

Chlorinated Sites Investigation and Remediation

- **Former Industrial Dry Cleaning Facility, Springfield, MA:** Performed supplemental investigation efforts to develop a closure plan addressing both residual petroleum and chlorinated impacts to soil and groundwater. The plan was developed to identify risk associated with potential exposure hazards and ultimately manage them with implementation of a site-wide active and use limitation (AUL).
- **Former Commercial Dry Cleaning Facility, Granby, MA:** Performed post-response action outcome investigations to pursue a permanent solution resulting in the elimination of risk associated with the on-site and off-site drinking water production wells. Specifically, this investigation focused on the feasibility (practical and financial) of conducting physical remedial actions such as reductive dichlorination versus on the ongoing monitored natural attenuation program.

Tighe & Bond

Offices are located
throughout New England.

www.tighebond.com