

ORDINANCE NO. 383

AN ORDINANCE amending Ordinance No. 381 to correct the land use designation for the Damon Point Multiple Use Area specified by the Grays Harbor Estuary Management Plan.

WHEREAS, the Board of Commissioners ("the Board") adopted Ordinance No. 381 on July 20, 2009 amending land use regulatory controls for the Damon Point Multiple Use Area prescribed in Grays Harbor County Code Title 17 governing the County's Comprehensive Plan, Zoning Code, Shoreline Master Program and the Grays Harbor Estuary Management Plan: and

WHEREAS, the Board finds that the land use designation of the Damon Point Multiple Use Area by the Grays Harbor Estuary Management Plan was inaccurately specified in said ordinance and must be corrected, now therefore


Be it ORDAINED by the Board of Commissioners of Grays Harbor County as follows:


Ordinance No. 381 and the following land use designation specified therein are amended to read as follows:


Grays Harbor Estuary Management Plan: **Management Unit 3 Conservancy** **((2 Natural))**.

APPROVED and ADOPTED this day of <sup>23<sup>rd</sup></sup> November, 2009.

GRAYS HARBOR COUNTY  
BOARD OF COMMISSIONERS

  
\_\_\_\_\_  
Mike Wilson, Chair  
Commissioner, Dist. 2

  
\_\_\_\_\_  
Terry Willis  
Commissioner, Dist. 1

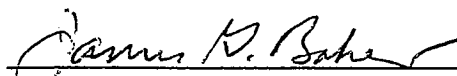
  
\_\_\_\_\_  
Albert A. Carter  
Commissioner, Dist. 3

ATTEST:

  
\_\_\_\_\_  
Donna Caton  
Clerk of the Board

APPROVED AS TO FORM:

H. STEWARD MENEFEE  
PROSECUTING ATTORNEY

By:   
\_\_\_\_\_  
Senior Deputy Prosecuting Attorney

Ordinance No. 383