

# Grays Harbor County Zoning


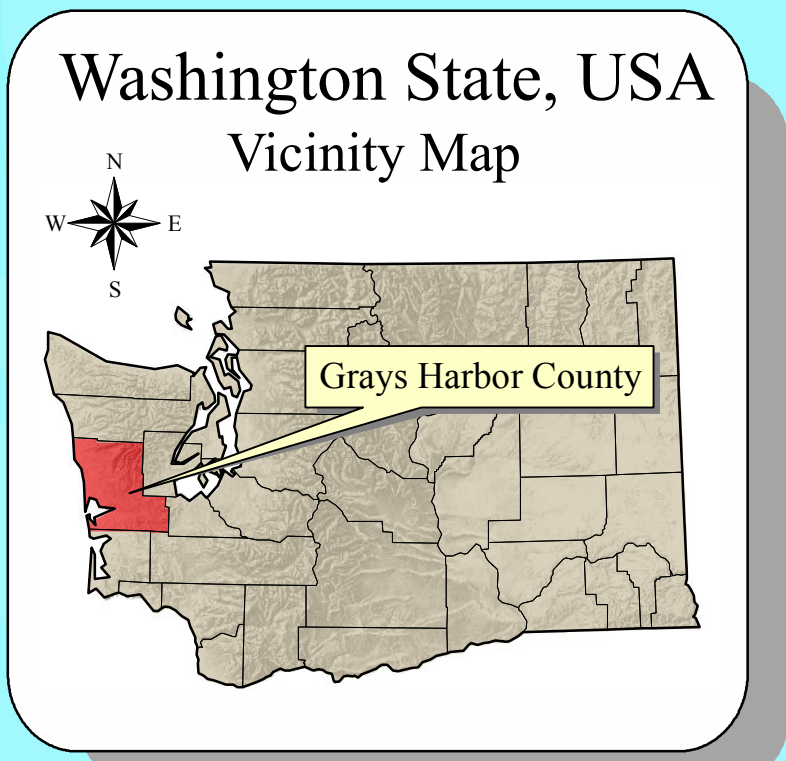
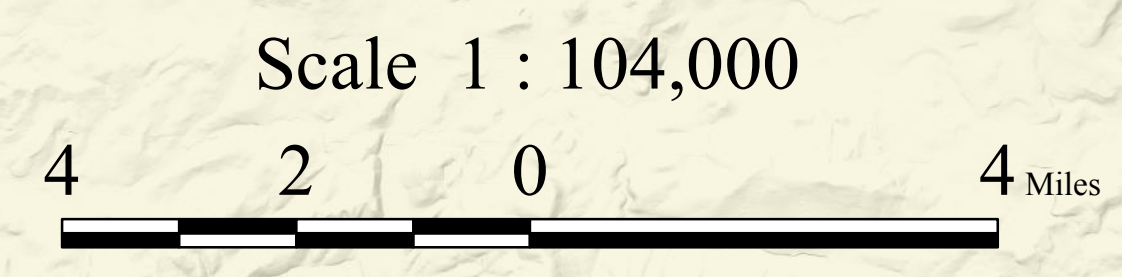
### Legend

	PLS Section Lines		Highways
	PLS Township Lines		Roads
	County Boundaries		City Streets
	Federal Boundaries		Railroads
	Rivers		

### Zoning

	A1 - Agricultural Use		LQ - Lake Quinault
	A2 - Long Term Agricultural Use		R1 - Restricted Residential
	C2 - General Commercial		R2 - General Residential
	G1 - General Development One		R3 - Resort Residential
	G5 - General Development Five		RR - Rural Residential
	I1 - Light Industrial		SD - Satsop Development
	I2 - Industrial		SM - Satsop Multi-Use
			Not County Jurisdiction



This map was produced by the Grays Harbor County GIS Department utilizing Arc/Info and ArcView software. It is displayed using the State Plane Coordinate System, Washington South Zone, and North American Datum of 1927. Every effort has been made to ensure the accuracy of this document. Grays Harbor County expressly disclaims any liability for any inaccuracies which may yet be present.

