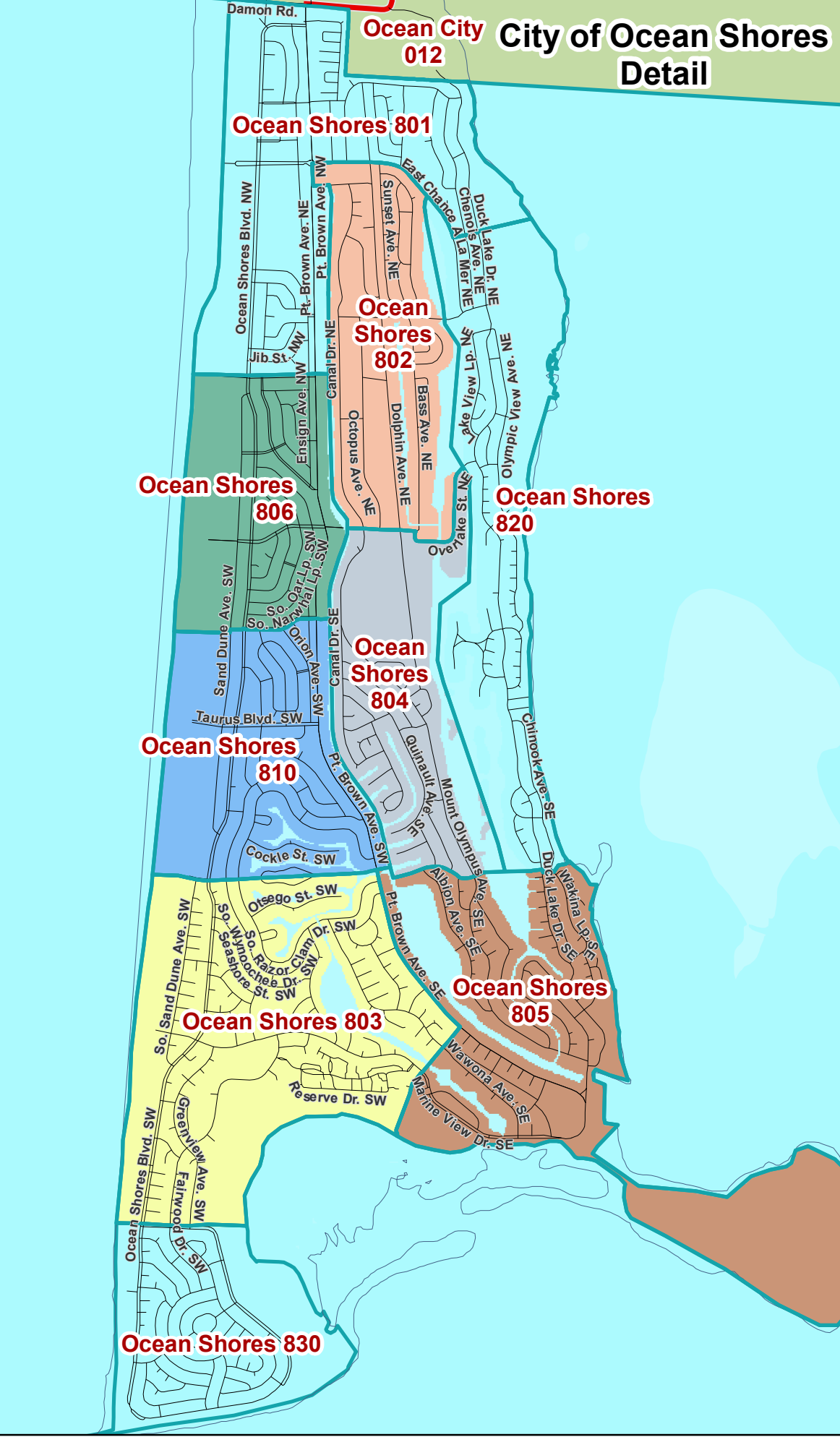
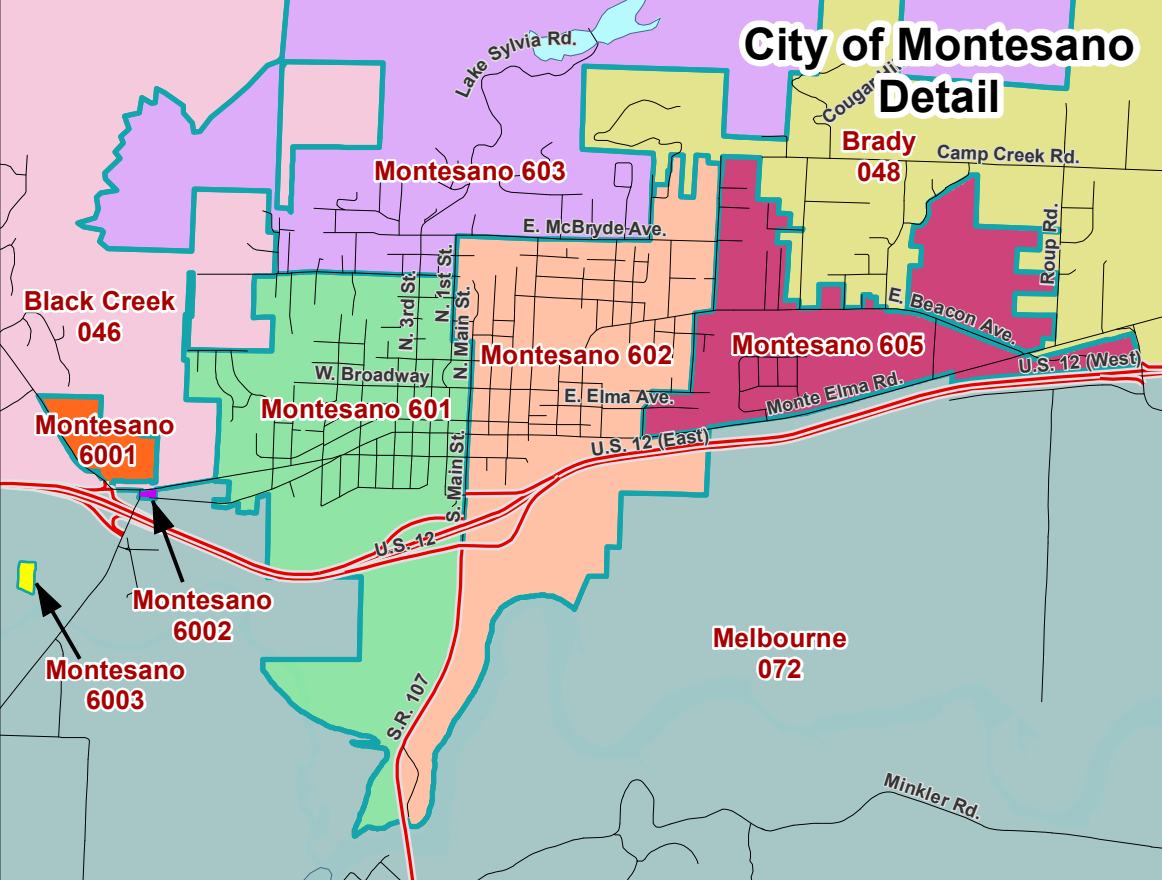
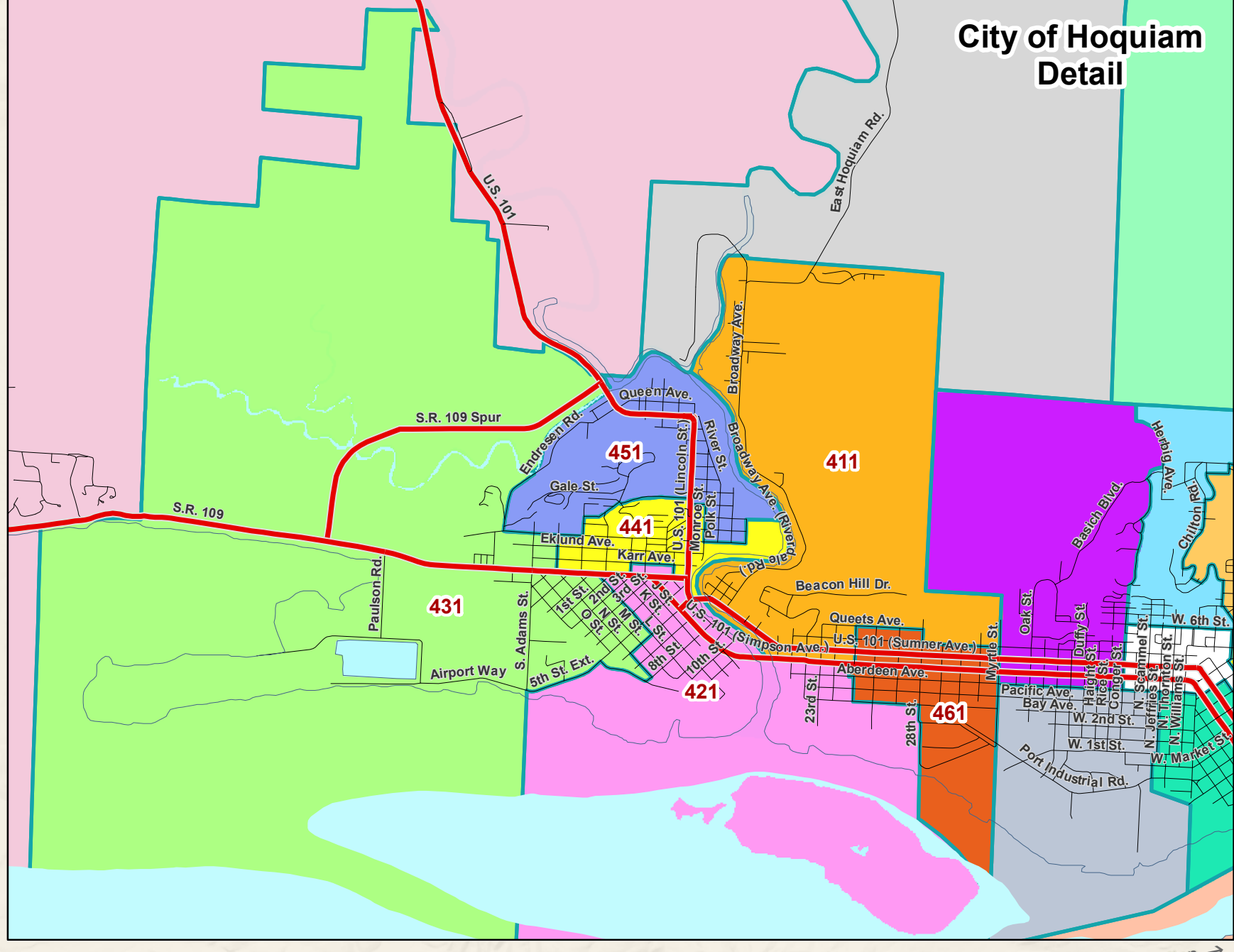
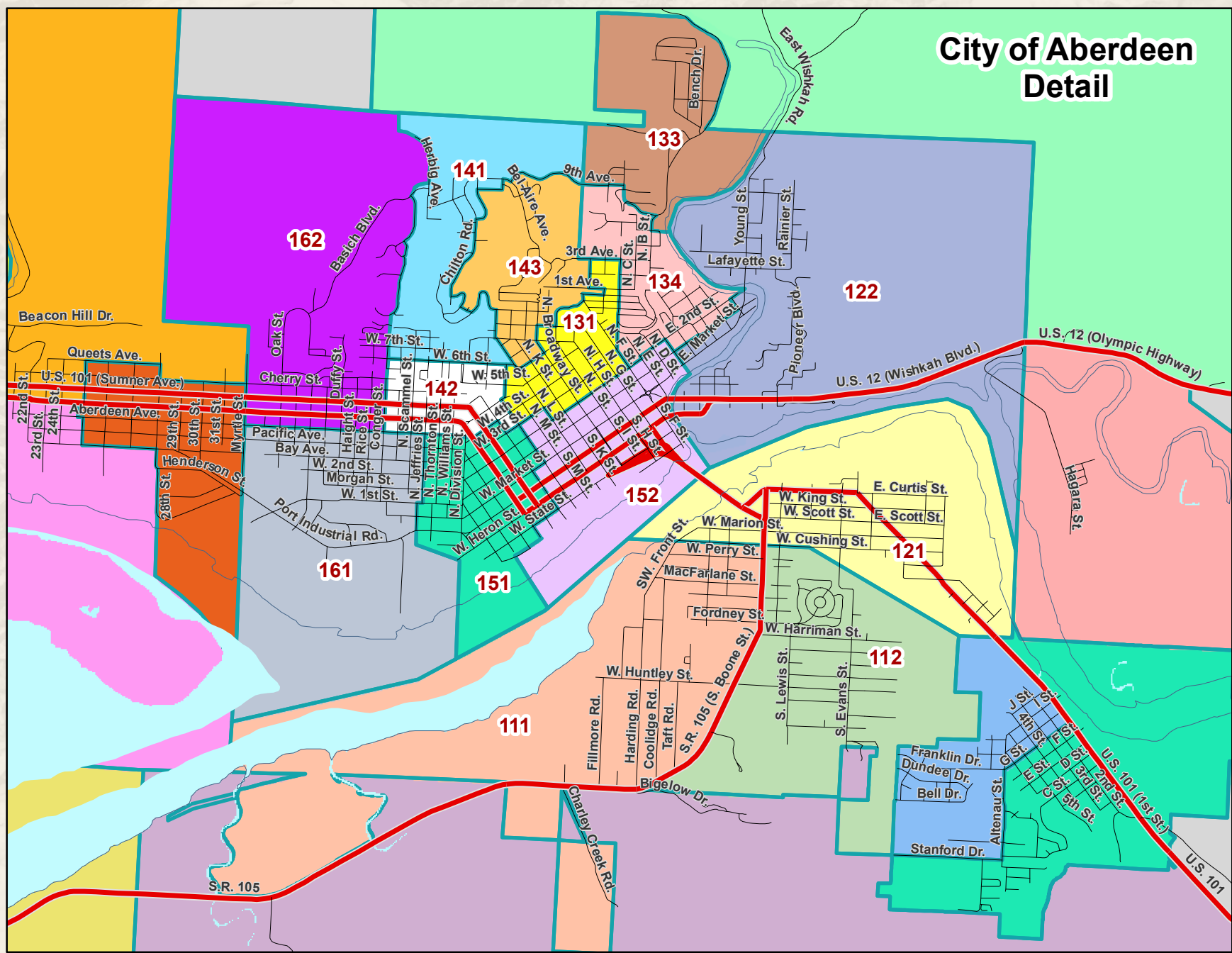
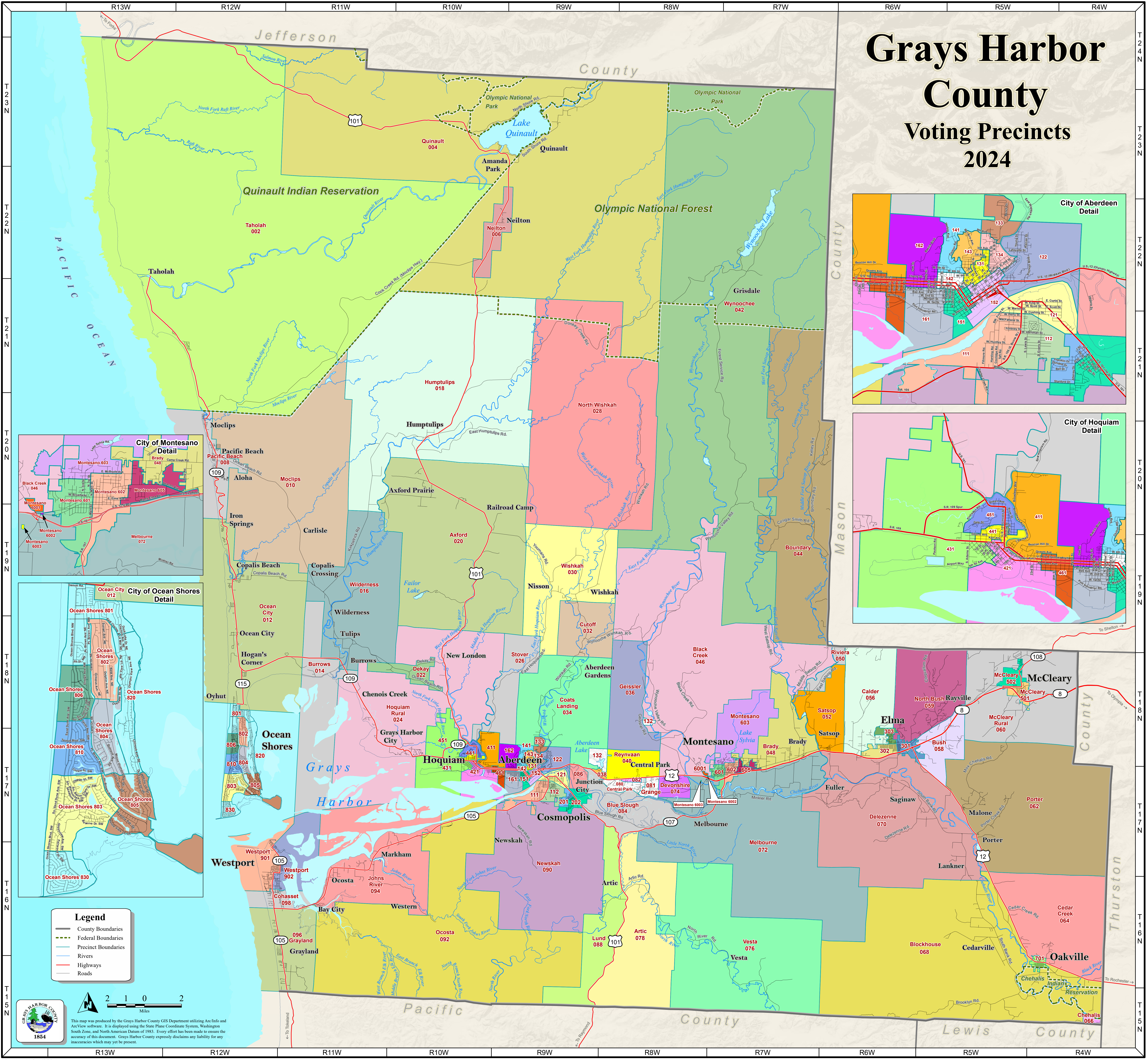
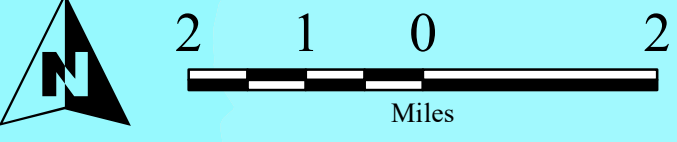


Grays Harbor County Voting Precincts 2024



- Legend**
- County Boundaries
 - Federal Boundaries
 - Precinct Boundaries
 - Rivers
 - Highways
 - Roads



This map was produced by the Grays Harbor County GIS Department utilizing Arc/Info and ArcView software. It is displayed using the State Plane Coordinate System, Washington South Zone, and North American Datum of 1983. Every effort has been made to ensure the accuracy of this document. Grays Harbor County expressly disclaims any liability for any inaccuracies which may yet be present.

T 2 4 N
T 2 3 N
T 2 2 N
T 2 1 N
T 2 0 N
T 1 9 N
T 1 8 N
T 1 7 N
T 1 6 N
T 1 5 N

R 13 W R 12 W R 11 W R 10 W R 9 W R 8 W R 7 W R 6 W R 5 W R 4 W