








Grays Harbor County

Hazard Mitigation Plan

Flood Hazard Areas

-  **Zone A (100-Year Flood)**
1% Annual Chance Flood Event
-  **Zone AE**
Base Floodplain
(Where base flood elevations are provided)
-  **Zone AE (Floodway)**
(channel & adjacent overbank areas necessary to effectively convey floodwaters)
-  **Zone AH**
Areas w/ 1% annual chance of shallow flooding
(Flooding in the form of ponds, 1' to 3' deep)
-  **Zone AO**
River or Stream flood hazard areas & areas with 1% or greater chance of shallow flooding each year.
(Sheet flow, 1' to 3' deep)
-  **Zone VE**
Coastal areas with 1% or greater chance of flooding & an additional hazard associated with storm waves.
-  **Zone X (500-Year Flood)**
0.2% Annual Chance Flood Event

(Grays Harbor Co. DFIRM, Sept. 2020)



1854



Grays Harbor Co., WA
Locator Map

0 5 10 miles

