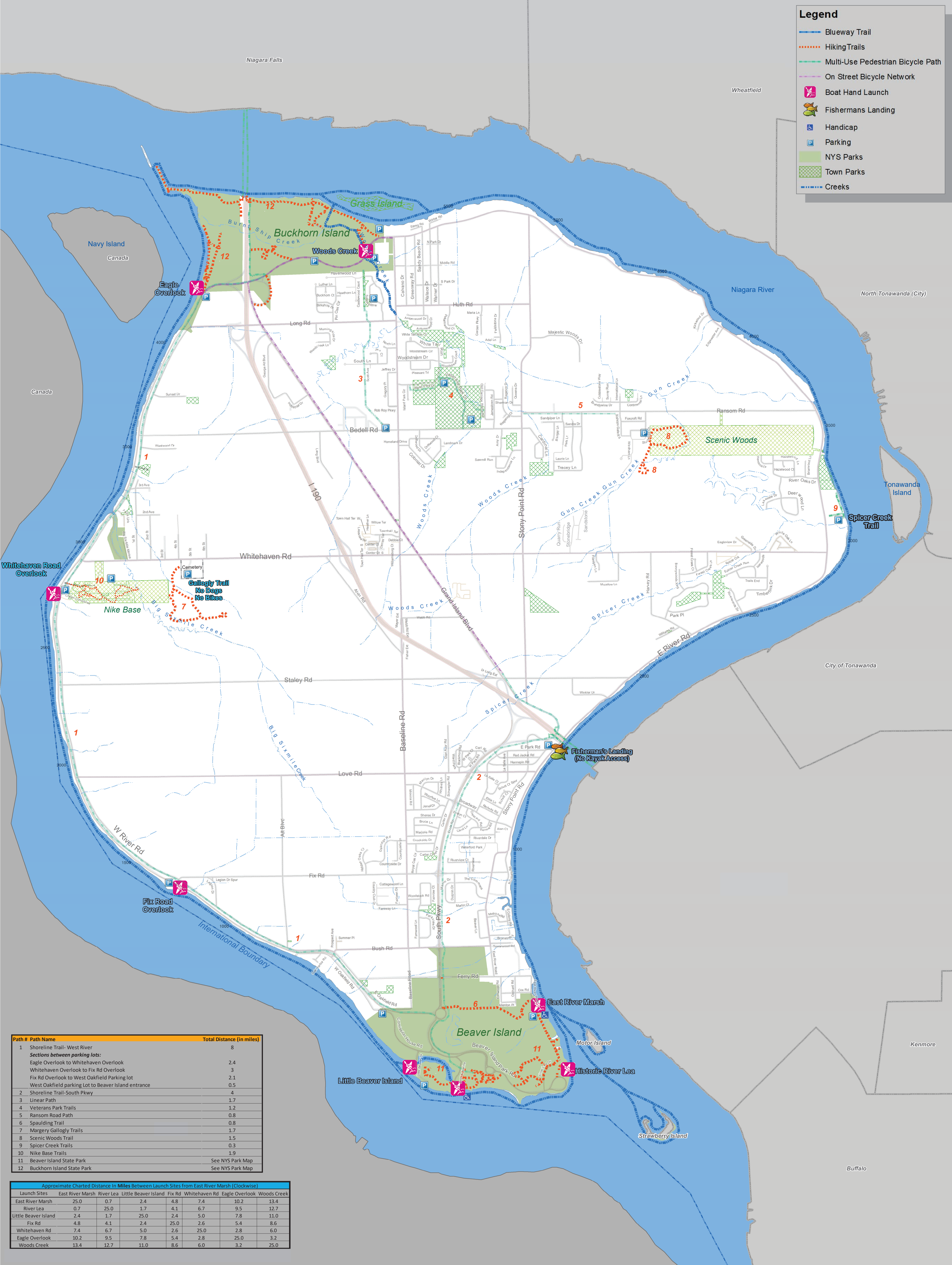




# Town of Grand Island Recreational Bikeways, Hiking Trails and Blueway Trails



Path #	Path Name	Total Distance (in miles)
1	Shoreline Trail- West River	8
Sections between parking lots:		
	Eagle Overlook to Whitehaven Overlook	2.4
	Whitehaven Overlook to Fix Rd Overlook	3
	Fix Rd Overlook to West Oakfield Parking lot	2.1
	West Oakfield parking Lot to Beaver Island entrance	0.5
2	Shoreline Trail-South Pkwy	4
3	Linear Path	1.7
4	Veterans Park Trails	1.2
5	Ransom Road Path	0.8
6	Spaulding Trail	0.8
7	Margery Gallogly Trails	1.7
8	Scenic Woods Trail	1.5
9	Spicer Creek Trails	0.3
10	Nike Base Trails	1.9
11	Beaver Island State Park	See NYS Park Map
12	Buckhorn Island State Park	See NYS Park Map

Approximate Charted Distance in Miles Between Launch Sites from East River Marsh (Clockwise)							
Launch Sites	East River Marsh	River Lea	Little Beaver Island	Fix Rd	Whitehaven Rd	Eagle Overlook	Woods Creek
East River Marsh	25.0	0.7	2.4	4.8	7.4	10.2	13.4
River Lea	0.7	25.0	1.7	4.1	6.7	9.5	12.7
Little Beaver Island	2.4	1.7	25.0	2.4	5.0	7.8	11.0
Fix Rd	4.8	4.1	2.4	25.0	2.6	5.4	8.6
Whitehaven Rd	7.4	6.7	5.0	2.6	25.0	2.8	6.0
Eagle Overlook	10.2	9.5	7.8	5.4	2.8	25.0	3.2
Woods Creek	13.4	12.7	11.0	8.6	6.0	3.2	25.0