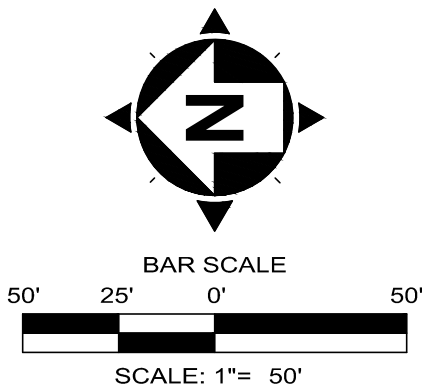


NOTES

1. AREAS ADJACENT TO STRUCTURES AND FRONT YARDS WILL BE SODDED.
2. MAINTAINED LANDSCAPE AREAS WILL BE IRRIGATED.

LEGEND

- CANOPY TREES - 3" CALIPER
NORWAY MAPLE, RED MAPLE, FRONTIER ELM, LITTLELEAF LINDEN
- ORNAMENTAL TREES - 2" CALIPER
WASHINGTON HAWTHORN, CRABAPPLE, IRONWOOD, JAPANESE TREE LILAC, AMERICAN HORNBEAM
- EVERGREEN TREES - 6' HT.
BLACK HILLS SPRUCE, DOUGLAS FIR, NORWAY SPRUCE, WHITE FIR
- SHRUBS - LARGE
DENSE YEW, VIBURNUM, NINEBARK, WINTERBERRY, JUNIPER, DOGWOOD, LILAC
- SHRUBS - SMALL
ITEA, BOXWOOD, JUNIPER, SPIRAEA, FRAGRANT SUMAC
- GRASSES/PERENNIALS - 1 GAL
DAYLILY, FEATHER REED GRASS, BLACK-EYED SUSAN
- POND AERATOR FOUNTAIN



REDWOOD FOX RIVER GROVE
W STATE ROUTE 22 RD, FOX RIVER GROVE, IL, LAKE COUNTY
REDWOOD - 7510 EAST PLEASANT VALLEY ROAD
INDEPENDENCE, OH 44131

PRELIMINARY SITE LANDSCAPE PLAN

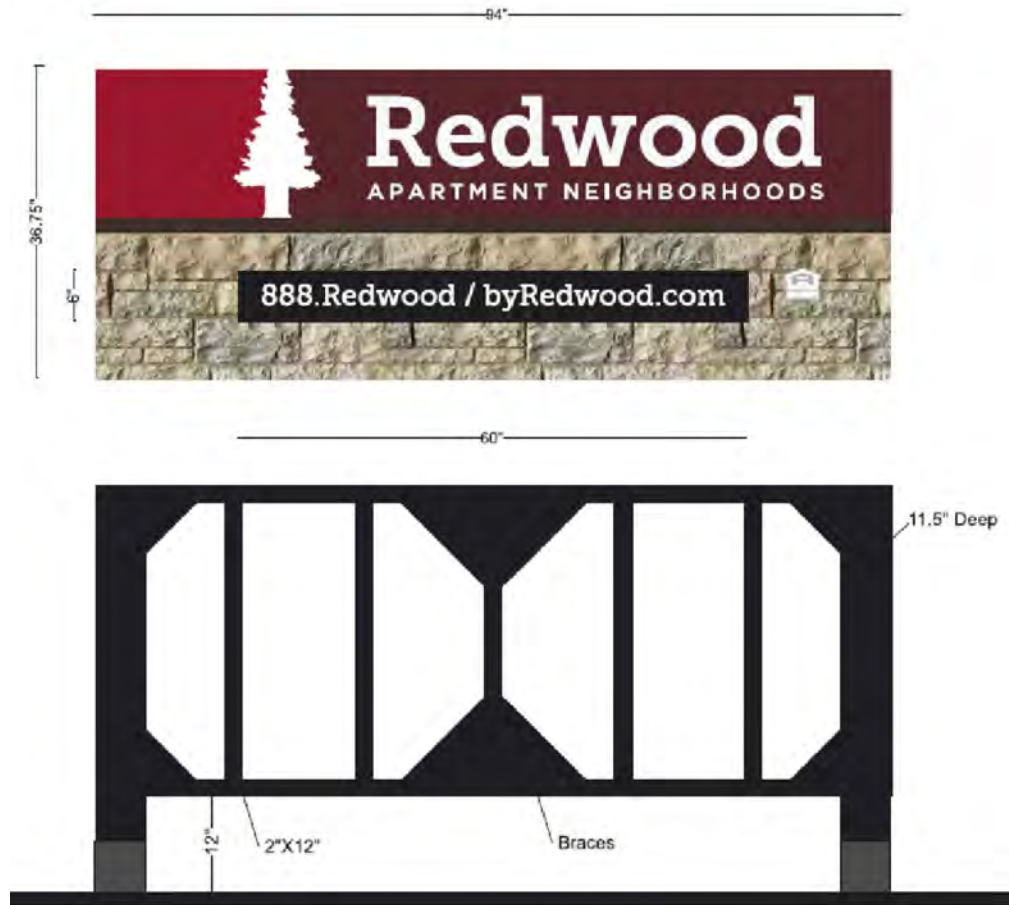
PROJECT NO.	
211122	
DISCIPLINE	
LAND	
SHEET NAME	
L-1	
SHEET	OF
1	3

ISSUED FOR:	PRELIMINARY SET	NO	REVISION	DATE
ISSUE DATE:	01/14/22			
SCALE:	AS NOTED			
DESIGNED BY:	RW			
DRAWN BY:	RW			
CHECKED BY:	RW			

your trusted advisor
consultants

—engineers
—architects
—planners

PRELIMINARY



NOTES
1. MATERIALS: SIGN PANEL ATTACHED TO DIMENSIONAL LUMBER MEMBERS

TEMPORARY SALES SIGN
NOT TO SCALE



NOTES
1. SIGN SHALL BE DOUBLE SIDED, INTERNALLY ILLUMINATED AND LOCATED PERPENDICULAR TO THE RIGHT OF WAY.

MAIN ENTRY SIGN
NOT TO SCALE



NOTE: BENCH TO HAVE GREY SLATS AND BLACK LEGS

SITE BENCH



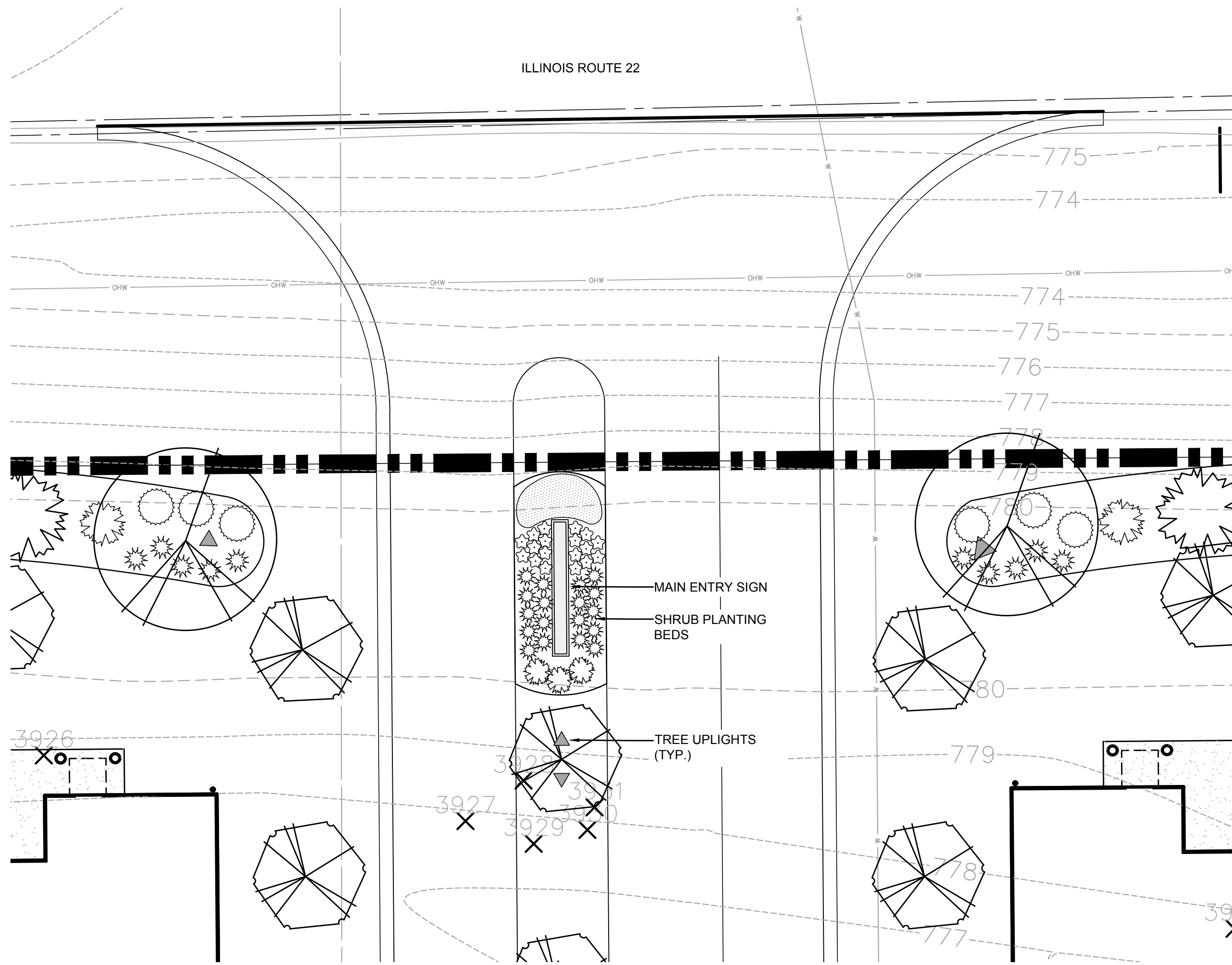
NOTE: BOX TO BE MOUNTED ON 6\"X6\" POST

LIBRARY BOX

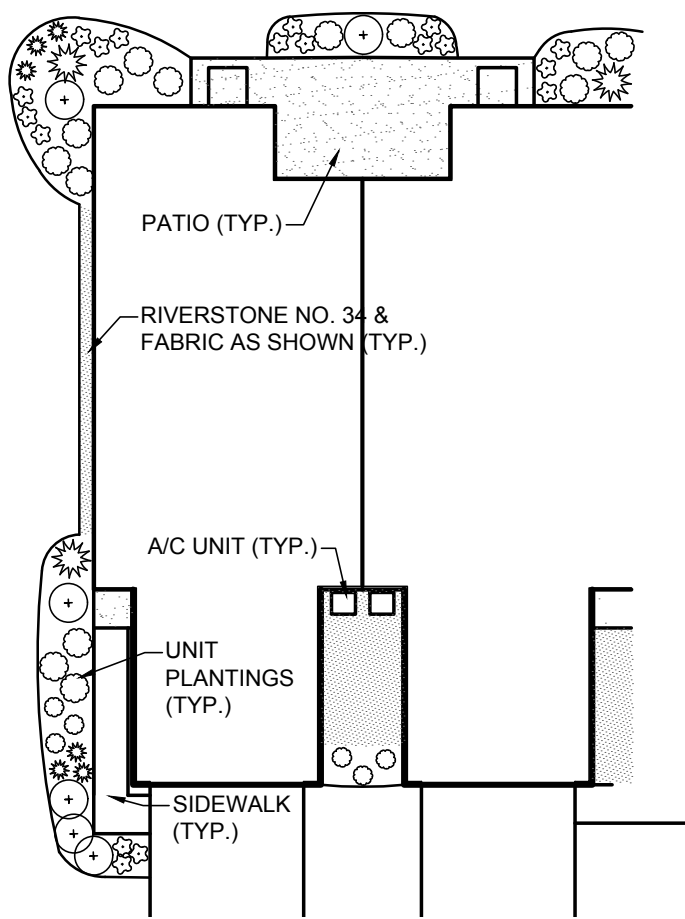


12' X 12' PARK PAVILION

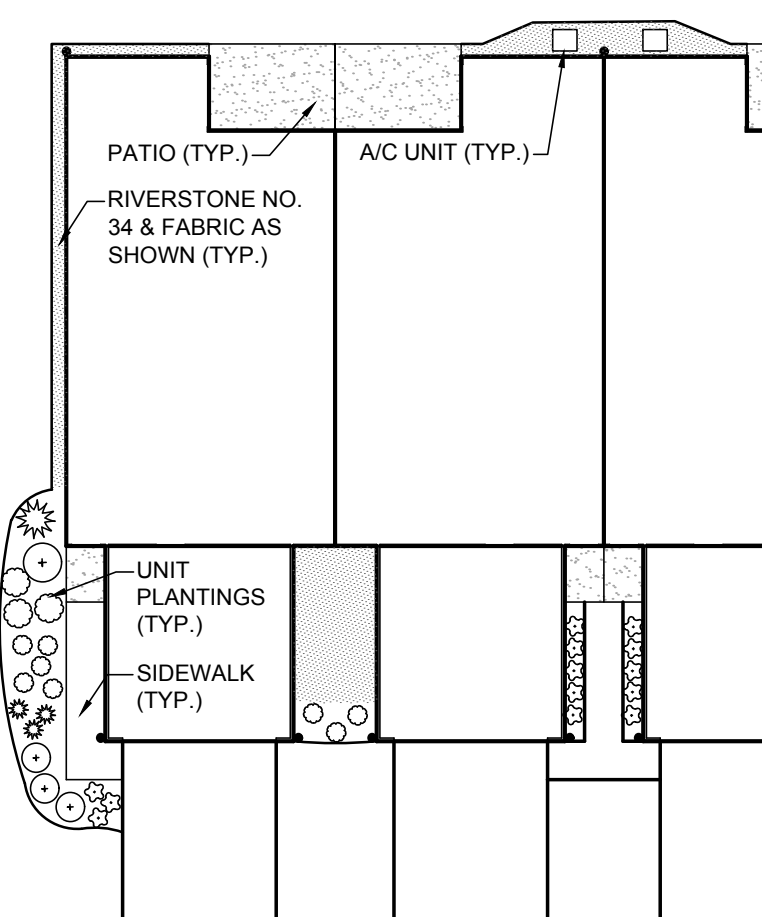
SITE AMMENITIES
NOT TO SCALE



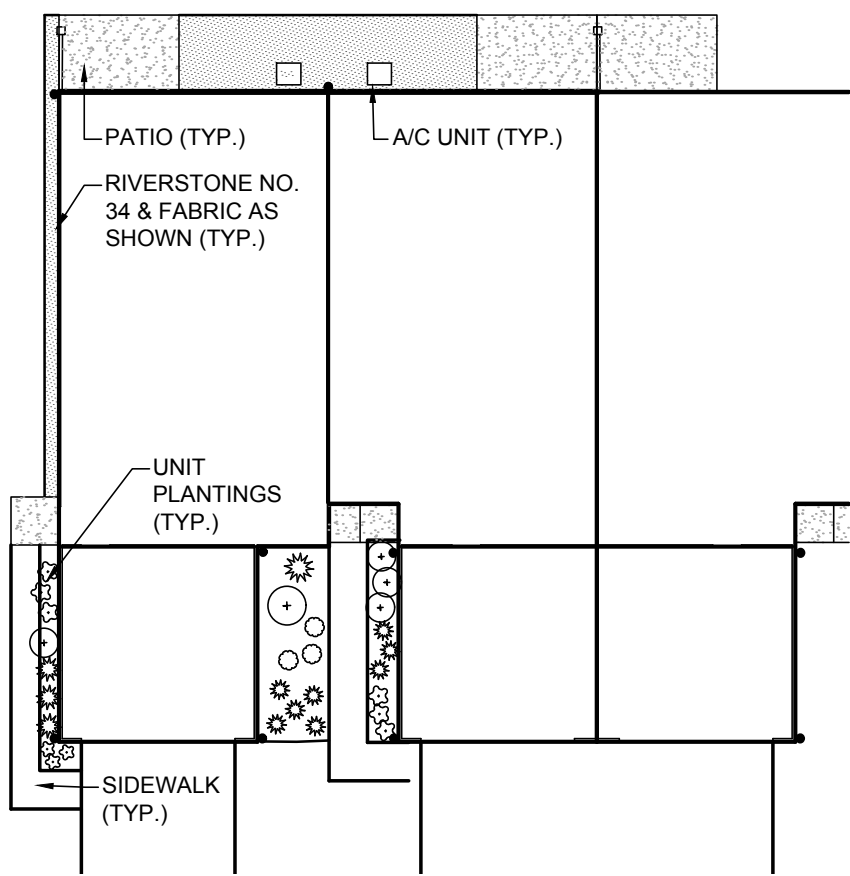
MAIN ENTRY SIGN LANDSCAPE PLAN
SCALE: 1\"=10'



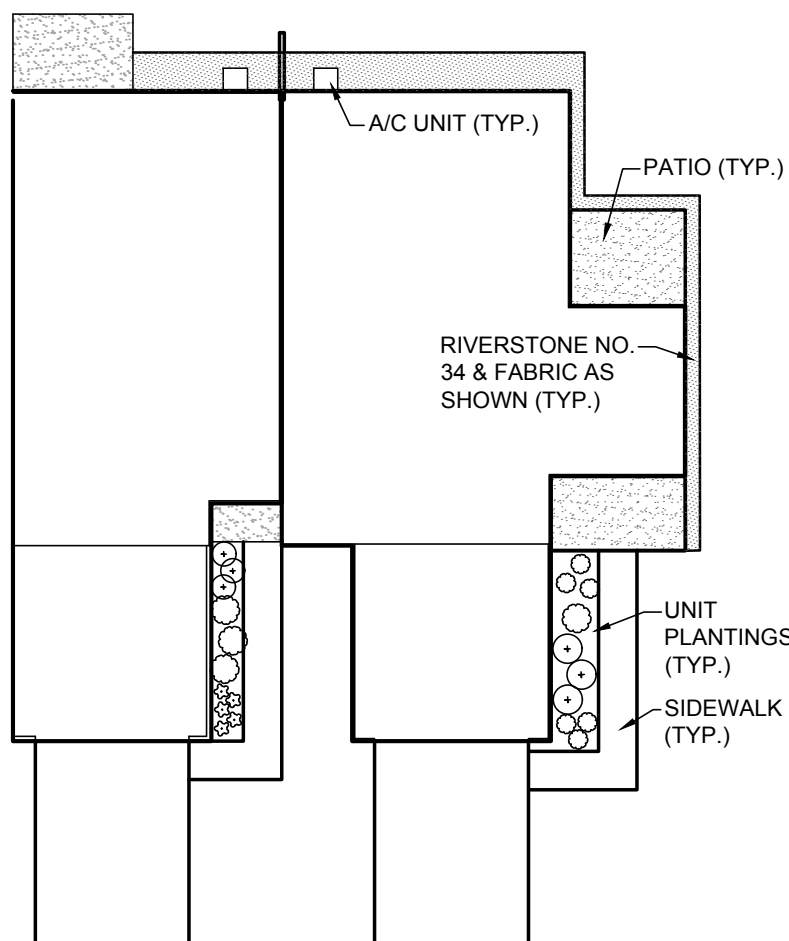
TYP. HAYDENWOOD LANDSCAPE PLAN



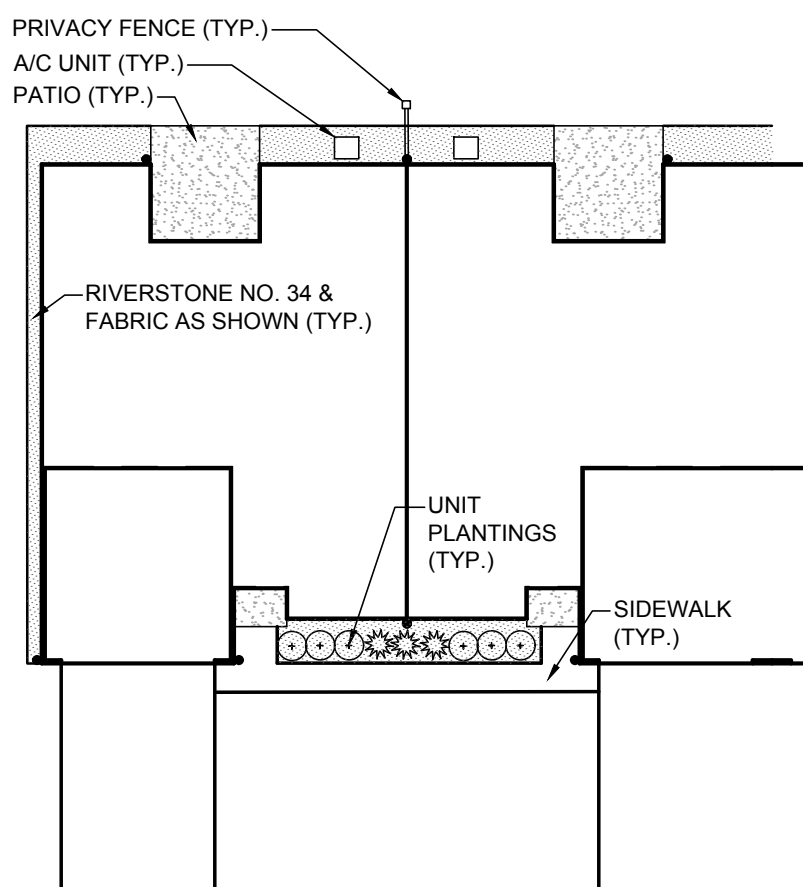
TYP. BREEZEWOOD LANDSCAPE PLAN



TYP. MEADOWOOD/FORESTWOOD LANDSCAPE PLAN



TYP. CAPEWOOD LANDSCAPE PLAN



TYP. WILLOWOOD LANDSCAPE PLAN

PRELIMINARY

your trusted advisor

engineers

architects

planners

consultants

8150 Sterling Ct. | Mentor | OH | 44060 | 440.951.9000

DATE	REVISION	NO	ISSUED FOR: PRELIMINARY SET	ISSUE DATE: 01/14/22	SCALE: AS NOTED	DESIGNED BY: RW	DRAWN BY: RW	CHECKED BY: RW

REDWOOD FOX RIVER GROVE

W STATE ROUTE 22 RD, FOX RIVER GROVE, IL, LAKE COUNTY

REDWOOD - 7510 EAST PLEASANT VALLEY ROAD

INDEPENDENCE, OH 44131

SIGNAGE PLAN AND DETAILS

PROJECT NO: 211122

DISCIPLINE: LAND

SHEET NAME: L-2

SHEET 2 OF 3

