

FERRY COUNTY
ORDINANCE No. 2019-02
(Amending Ordinance 2015-02)
SETTING MAXIMUM SPEED LIMITS
AND
DESIGNATING VARIABLE SPEEDS
ON COUNTY ROADS WITHIN FERRY COUNTY

WHEREAS, RCW 36.32.120 provides that "the legislative authorities of several counties shall: (2) Lay out, discontinue, or alter county roads and highways within their respective counties, and do all other necessary acts relating thereto according to law, except within cities and towns which have jurisdiction over the roads within their limits...", and

WHEREAS, RCW 36.75.040 provides that " The board of county commissioners of each county, in relation to roads and bridges, shall have the power and it shall be its duty to...(4) Perform all acts necessary and proper for the administration of the county roads of such county as by law provided", and

WHEREAS, RCW 46.61.415 authorizes local authorities to establish maximum speed limits on roads within their jurisdiction based on engineering and traffic investigation; and

WHEREAS, the Ferry County Public Works Department has conducted engineering studies and observations on the county roads within Ferry county; and

WHEREAS, the Ferry County Board of County Commissioners held a public hearing on **March 11, 2019 at 1:00 PM** to hear public testimony regarding the establishment of variable speed limits on certain county roads within Ferry County.

NOW. THEREFORE BE IT ORDAINED that the Ferry County Board of Commissioners, after due deliberation and in the best interest of the public, does hereby amend the maximum speed limits on county roads within Ferry County as published in EXHIBIT "A" of this ordinance. This ordinance designates maximum speeds only. Geometric and weather conditions may require motorists to drive at even slower speeds on certain parts of these county roads, all in accordance with RCW 46.61.400 Basic rule and maximum limits; subsections (1) and (3).

(EX#12)


BE IT FURTHER ORDAINED that the Ferry County Board of Commissioners, after due deliberation and in the best interest of the public, does hereby establish variable speed limits on certain county roads within Ferry County (per RCW 46.61.415 subsection (5)) as identified in EXHIBIT "B" of this ordinance, in accordance with the following criteria:

A supplemental panel which reads "When WATVs are Present" shall indicate to the motorist that the 35 mile per hour speed limit is in force when WATVs are present along the roadway. These 35 MPH speed limit sign and supplemental panel shall be installed within a distance of 100 feet behind the regular posted speed limit signs.


BE IT FURTHER ORDAINED that this ordinance will repeal and replace any speed limit ordinances or resolutions currently in effect. These speed limits become effective upon the installation of the appropriate road signs. The penalty for violation of this ordinance shall be in accordance with RCW Chapter 46.

Approved this 24th day of JUNE, 2019.


**FERRY COUNTY
BOARD OF COMMISSIONERS
FERRY COUNTY, WASHINGTON**




MIKE L. BLANKENSHIP, Chairman




NATHAN DAVIS, Vice- chairman



JOHNNA EXNER, Member.



ATTEST:



Amanda Rowton
Clerk of the Board

EXHIBIT "A"				
SPEED LIMIT ORDINANCE				
ROAD #	NAME	BMP	EMP	SPEED
214	ADAMS	0.00	0.23	25
566	AENEAS CREEK	0.00	4.18	30
273.4	AIRPORT	0.00	0.06	25
470	ANDERSON	0.00	3.05	30
65	APEX	0.00	2.60	30
496	ARROW COURT	0.00	0.06	20
560	ART CREEK	0.00	2.45	30
684	B ST ORIENT	0.00	0.04	25
682	B ST. ORIENT	0.00	0.14	25
523	BAMBER CREEK	0.66	3.71	30
523	BAMBER CREEK	0.00	0.66	30
650	BARDWELL	0.00	1.24	30
1	BARNABY CREEK	0.00	4.88	30
100	BARNABY CREEK S SIDE	0.00	0.81	25
254	BARRETT CREEK	1.50	3.93	25
254	BARRETT CREEK	0.00	1.50	25
598	BARSTOW BRIDGE	0.00	1.02	35
599	BARSTOW BRIDGE SPUR	0.00	0.04	25
558	BATES	0.00	0.06	25
550	BAUMP	0.00	0.13	20
63.2	BELLA-COOLA DRIVE	0.00	0.16	20
637	BIG GOOSMUS CREEK	0.00	4.01	30
571	BJORK RANCH	0.00	0.50	30
202	BLACKS BEACH	0.00	0.79	35
202	BLACKS BEACH	0.79	1.26	25
563	BLUE PLACE	0.00	0.41	20
337	BOAT RAMP	0.00	0.03	20
535	BORDER	0.00	3.30	30
602	BOULDER CREEK	0.70	22.85	50
602	BOULDER CREEK	0.00	0.70	25
665	BOUNDARY	0.00	1.66	25
458	BOYDS SHOP	0.00	0.38	30
640	BRENNER	0.00	1.62	30
2	BRIDGE CREEK	0.00	5.52	50
2	BRIDGE CREEK	16.30	29.86	50
2	BRIDGE CREEK	5.52	16.30	35
2	BRIDGE CREEK	29.86	30.25	35

EXHIBIT "A"**SPEED LIMIT ORDINANCE**

ROAD #	NAME	BMP	EMP	SPEED
2	BRIDGE CREEK	30.25	31.69	25
648	BRIDGE ST	0.00	0.19	25
40	BRUSH CREEK	0.00	0.30	25
90	BUTTERCUP	0.00	0.44	25
682	C ST. ORIENT	0.30	0.87	25
686	C ST. ORIENT	0.00	0.17	25
46	CACHE CREEK	7.15	9.26	50
46	CACHE CREEK	0.00	7.15	40
21	CANTEEN CREEK	0.00	10.68	30
520	CATHERINE CREEK	0.00	2.58	30
426	CLINE	0.00	0.34	20
88	COBBS CREEK	0.00	1.00	30
497	COLUMBIA DRIVE	0.00	0.63	20
60.3	COLVILLE DRIVE	0.00	0.14	20
63.8	COMOX DRIVE	0.00	0.04	20
29	COPPER CREEK	0.00	2.70	30
533	COTTONWOOD CREEK	0.00	0.54	25
60.4	COUER D'ALENE DRIVE	0.00	0.26	20
658	COUNTY DUMP (Curlew)	0.00	0.07	25
63.1	COWICHAN DRIVE	0.00	0.14	20
63.9	COWICHAN DRIVE	0.00	0.17	20
276	CREAMERY	0.00	0.23	20
414.5	CRESTVIEW DRIVE	0.00	0.41	20
540	CROMWELL	0.00	1.90	30
532	CURLEW AIRPORT	0.00	0.18	20
622	CURLEW AVE.	0.00	0.04	20
630	CURLEW AVE. W.	0.00	0.11	20
581	CURLEW CEMETERY	0.00	0.23	20
700	CURLEW DRIVE	0.00	1.84	20
623	CURLEW SCHOOL	0.00	0.34	25
501	CUSTOMS	9.16	13.81	50
530	CUSTOMS	0.00	9.16	35
685	D ST ORIENT	0.00	0.06	25
651	DAY CREEK	0.00	7.89	30
460	DEADMAN CREEK	0.00	3.67	35
460	DEADMAN CREEK	3.67	6.43	30
13	DICK CREEK	0.00	0.19	20

EXHIBIT "A"**SPEED LIMIT ORDINANCE**

ROAD #	NAME	BMP	EMP	SPEED
360	DOLLAR BAR BEACH	0.00	0.29	25
547	DONELLY	0.00	0.19	25
592	DOYLE CREEK	0.00	0.84	30
557	DRAGNICH	0.00	0.42	25
453	E MATSEN CREEK	0.00	0.57	25
33	EAST SAN POIL	4.51	30.87	25
95	ELBOW LAKE	0.00	10.00	30
572	EMANUEL CREEK	0.00	0.05	30
675	ESLICK	0.00	1.26	30
676	ESLICK WYE CONN	0.00	0.11	30
48	FALLS CREEK	0.00	6.76	30
92	FDR LAKE	0.00	1.39	30
620	FERRY ST.	0.00	0.35	20
681	FIFTH AVE ORIENT	0.00	0.04	25
613	FIRST CREEK	0.00	0.75	25
66	FIRST ST (INCH)	0.00	0.14	25
284	FISH HATCHERY	0.00	3.88	25
539	FISHERMANS COVE	0.00	0.16	25
264	FLAG HILL	0.00	1.39	25
265	FLAG HILL E.	0.00	0.19	30
542	FLETCHER	0.00	0.56	30
683	FOURTH AVE ORIENT	0.00	0.73	25
575	FRANSON PEAK	0.00	1.87	30
579	FRANSON PEAK L.O.	0.00	0.58	25
732	FREEDOM RD	0.00	0.19	20
433	GERMAN	0.00	0.71	30
78	GOLD CREEK	0.00	5.52	35
464.1	GORGE	0.00	0.07	25
589.1	GRANGE	0.00	0.19	20
219	GRANITE CREEK	0.00	0.30	20
218	GRANITE CREEK SPUR	0.00	0.07	20
524	GRAPHITE	0.00	0.11	20
611	GRAVES	0.00	1.92	30
440	HAAG	0.00	1.38	30
277	HADLEY	0.00	3.74	30
99	HALL CREEK	25.52	34.17	35
99	HALL CREEK	0.00	25.52	30

EXHIBIT "A"**SPEED LIMIT ORDINANCE**

ROAD #	NAME	BMP	EMP	SPEED
93	HALL-GWEN MINE	0.69	1.09	25
15	HELLGATE	0.00	0.99	30
89	HEMMING	0.00	0.80	30
704	HERON LOOP	0.00	0.75	20
290	HERRON CREEK	0.00	3.40	30
414.3	HILLSIDE COURT	0.00	0.19	20
593	HODGSON LAKIN	0.00	3.55	30
594	HODGSON SPUR	0.00	0.30	25
677	HUMES	0.00	0.49	25
649	HURLBERT	0.00	1.70	30
703	IBIS COURT	0.00	0.07	20
68	INCHELIUM COVADA	0.00	2.78	30
3	INCHELIUM HIGHWAY	0.00	22.79	50
3	INCHELIUM HIGHWAY	22.79	23.26	25
74	INCHELIUM STREET	0.00	0.12	25
75	INCHELIUM STREET	0.00	0.03	25
76	INCHELIUM STREET	0.00	0.05	25
731	INDEPENDENCE CIRCLE	0.00	0.24	20
42	IRON CREEK	0.00	3.79	30
232	IRON MOUNTAIN	0.00	1.31	25
36	JACK CREEK	0.00	3.11	30
287	JACK MAYS PRIDE	0.00	0.87	35
467	JACKNIFE CUTOFF	0.00	2.70	30
465	JACKNIFE LOOKOUT	0.00	7.02	30
282	JENSEN	0.00	0.68	30
20	JOHN TOM CREEK	0.00	1.25	30
543	JULIAN BAY	0.00	2.00	20
501	KETTLE RIVER	0.00	9.58	50
55	KEWA	0.00	2.30	30
54	KEWA CEMETERY	0.00	0.47	25
53	KEWA METEOR	0.00	9.38	30
56	KEWA METEOR	0.00	3.30	30
263	KIDWELL	0.00	0.22	25
601	KIEHL	0.00	0.29	25
485	KIFER	0.00	0.72	25
705	KILDEER COURT	0.00	0.05	20
537	KIWANIS	0.00	2.08	35

EXHIBIT "A"				
SPEED LIMIT ORDINANCE				
ROAD #	NAME	BMP	EMP	SPEED
270	KLONDIKE	1.13	4.55	50
199	KNOB HILL	0.90	3.53	35
267	KNOB HILL E	0.00	2.59	30
555	KOMPAN	0.00	1.46	30
525	KROUPA	0.00	3.93	30
11	KUEHNE	0.00	6.98	30
644	LA FLEUR MT.	0.00	3.65	30
60.5	LAKE COURT	0.00	0.07	20
412	LAKE ELLEN	0.00	7.16	30
546	LAMBERT CREEK	0.00	5.91	30
619	LANCASTER	0.00	0.51	25
733	LIBERTY RD	0.00	0.09	20
63.3	LILLOOET DRIVE	0.00	0.63	20
223	LILLY CREEK	0.00	0.20	25
44	LIME CREEK	0.00	1.08	30
617	LINDSEY	0.00	0.82	30
536	LINDSEY LAKE	0.00	0.13	20
631	LITTLE GOOSMUS CREEK	0.00	2.45	30
666	LONE RANCH	0.00	6.16	30
582	LONG ALEC CREEK	0.00	5.48	30
583	LONG ALEC SPUR	0.00	1.01	30
596	LOWER BARSTOW BRIDGE	0.00	0.29	25
570	LUNDIMO MEADOWS	0.00	7.28	30
94	LYNX CREEK	0.00	2.24	30
621	MAIN ST.	0.00	0.13	20
680	MAIN ST. ORIENT	0.00	0.36	25
706	MALLARD LANE	0.00	0.06	20
16	MANILLA CREEK	0.00	10.29	40
544	MARBELLE	0.00	2.32	30
255	MARIAH LANE	0.00	0.26	25
414.2	MARTIN CREEK DRIVE	0.00	0.56	20
430	MARY ELLEN	0.00	1.66	30
480	MATSON CREEK	0.00	7.66	30
672	McIRVIN	0.00	2.17	30
341	MCKEENS	0.00	0.89	30
344	MCKEENS SPUR	0.00	0.11	25
216	MCMANN CREEK	0.00	0.18	25

EXHIBIT "A"**SPEED LIMIT ORDINANCE**

ROAD #	NAME	BMP	EMP	SPEED
553	McQUINN	0.00	0.40	30
32	MEADOW CREEK	0.00	4.53	30
491	MELLENBERGER	0.72	2.26	35
424	MINK CREEK	0.00	0.58	30
334	MIYOKO POINT	0.00	0.73	25
339	MIYOKO SPUR	0.00	0.02	20
589	MOORE	0.00	0.88	30
206	MUD LAKE	0.00	0.42	25
207	MUD LAKE SPUR	0.00	0.06	25
458.1	MURPHY	0.00	1.05	30
722	MYERS DRIVE	0.00	0.10	20
552	N EMPIRE CREEK	0.00	4.08	30
62	N TWIN ACCESS	0.00	0.13	20
517	N. FORK TROUT CREEK	0.00	4.10	30
668	N. LONE RANCH	0.00	1.17	25
588	N. ST. PETERS CREEK	0.00	3.18	30
60	N. TWIN LAKES	0.00	0.18	20
484	NANCY CREEK	0.00	1.85	30
462	NAPOLEON	0.00	0.68	35
645	NELSON ST.	0.00	0.90	25
60.2	NEZ PERCE DRIVE	0.00	0.44	20
17	NINEMILE HELLGATE	0.00	40.77	30
63.6	NISQUALLY DRIVE	0.00	0.13	20
433	NYGAARD	1.12	1.42	30
283	O'BRIEN CREEK	0.00	0.97	25
60.1	OKANOGAN DRIVE	0.00	0.14	20
274	OLD BLACKS BEACH	0.00	0.91	25
280	OLD KETTLE FALLS	0.00	2.45	35
280	OLD KETTLE FALLS	2.45	8.55	30
292	OLD KETTLE FALLS E.	0.00	1.31	20
260	OLD KNOB HILL SPUR	0.00	0.27	25
14	OLD MANILLA CREEK	0.00	1.97	30
587	OLD SAMPSON	0.00	0.31	25
205	OLD W. CURLEW LAKE	0.00	0.39	25
690	ORIENT STREET	0.00	0.15	25
691	ORIENT STREET	0.00	0.25	25
693	ORIENT STREET	0.00	0.23	25

EXHIBIT "A"**SPEED LIMIT ORDINANCE**

ROAD #	NAME	BMP	EMP	SPEED
45	OWHI LOOP	0.00	2.45	35
600	PARADISE COVE	0.00	0.75	25
413	PARIS MITCHELL	0.00	2.32	30
414.4	PARKVIEW DRIVE	0.00	0.32	20
225	PENDRY	0.00	1.51	30
349	PETES ALTERNATE	0.00	0.10	25
347	PETES RETREAT	0.00	0.46	25
275	PINE GROVE STREET	0.00	0.27	25
366	PINE POINT	0.00	0.30	25
653	PORTEQUE	0.00	0.32	25
591	PRICE	0.00	0.38	25
59	PUTNAM	0.00	1.08	25
266	RD 02660	0.00	0.34	25
549	REDMAN	0.00	0.45	25
233	REFRIGERATOR CANYON	0.00	3.76	30
590	RENNER LAKE	0.00	7.29	30
241	REPUBLIC CEMETERY	0.00	0.05	25
626	RINCON	0.00	1.36	30
627	RINCON SPUR	0.00	0.33	25
629	RIVER ST.	0.00	0.21	20
495	RIVERWOOD CIRCLE	0.00	0.12	20
595	ROCK CUT	0.00	4.15	30
52	ROGERS BAR	0.00	0.10	25
451	ROOSEVELT	0.00	0.87	20
431	ROSE ELLEN	0.00	0.89	30
545	ROSE VALLEY	0.00	3.53	30
357	RUBERTS SPUR	0.00	0.10	25
212	RUSSEL	0.00	0.30	30
35	S. EMPIRE CREEK	0.00	2.08	30
64	S. TWIN LAKES	0.00	0.18	20
221	SAGE	0.00	2.14	30
60.7	SAN POIL DRIVE	0.00	0.07	20
19	SAND HILLS	0.00	1.50	30
701	SANDPIPER WAY	0.00	0.53	20
72	SCHAFFER	0.00	1.37	25
682	SECOND AVE ORIENT	0.14	0.30	25
79	SECOND ST (INCH)	0.00	0.13	25

EXHIBIT "A"**SPEED LIMIT ORDINANCE**

ROAD #	NAME	BMP	EMP	SPEED
91	SEYLR VALLEY	0.00	4.42	30
253	SHERIDAN	0.00	1.90	30
253	SHERIDAN	1.90	4.04	25
492	SHERMAN HOMES	0.00	0.60	20
494	SHERMAN SHOP	0.00	0.50	25
67	SILVER CREEK	0.00	28.42	50
67	SILVER CREEK	47.00	51.01	50
67	SILVER CREEK	28.42	47.00	35
642	SINGER	0.00	0.66	30
281	SMITH DRIVE	0.00	0.33	20
281.5	SMITH DRIVE WYE CONN	0.00	0.04	20
614	SNOW PEAK	0.00	0.34	25
551	SOMDAY	0.00	0.89	30
60.6	SPOKANE DRIVE	0.00	0.28	20
584	ST PETERS CREEK	0.17	5.69	30
584	ST PETERS CREEK	0.00	0.17	25
720	STABENFELDT DRIVE	0.00	0.46	20
721	STABENFELDT DRIVE SPUR	0.00	0.45	20
740	STATE PARK	0.00	0.55	25
673	STECKER	0.00	0.45	25
51	STRAY DOG CANYON	0.00	0.52	30
57	STRAY DOG CANYON	0.00	0.31	25
65	STRAY DOG CANYON	2.60	3.25	30
291	STROUT	0.00	0.12	25
217	SWAN LAKE	0.00	8.96	30
12	SWAWILLA BASIN	0.00	15.50	30
279	TAYLOR	0.00	1.36	25
707	TEAL DRIVE	0.00	0.12	20
685	THIRD AVE ORIENT	0.06	0.30	25
81	THIRTY MILE	0.00	6.05	30
556	TIFFANY	0.00	0.56	30
63.4	TILAMOOK DRIVE	0.00	0.34	20
63.7	TILAMOOK DRIVE	0.00	0.14	20
222	TIMBERLAND DRIVE	0.00	0.15	20
433	TIPTON	0.71	1.12	30
580	TONASKET CREEK	0.00	2.66	30
272	TORBOY	0.00	0.98	50

EXHIBIT "A"**SPEED LIMIT ORDINANCE**

ROAD #	NAME	BMP	EMP	SPEED
502	TORODA CREEK	0.00	0.5	50
502	TORODA CREEK	0.50	4.34	40
201	TROUT CREEK	4.86	8.2	35
201	TROUT CREEK	3.25	4.86	35
201	TROUT CREEK	8.20	9.71	35
257	TROUT CREEK	0.00	3.25	35
578	TUCKER	0.00	0.02	25
63.5	TWANA DRIVE	0.00	0.16	20
464	TWIN BRIDGES	0.00	0.13	35
63	TWIN LAKES	0.00	1.65	40
63	TWIN LAKES	2.79	3.69	25
63	TWIN LAKES	1.65	2.79	20
56	TWIN LAKES METEOR	3.30	6.85	30
641	UPPER DANVILLE	0.00	3.34	30
641	UPPER DANVILLE	3.34	3.40	30
548	VIEW DRIVE	0.00	0.03	25
615	VULCAN MT.	0.00	4.25	30
702	W CURLEW DRIVE	0.00	0.07	20
203	W. CURLEW LAKE	0.00	8.07	50
84	W. FORK SAN POIL	0.00	2.29	30
514	W. FORK TROUT CREEK	0.00	8.57	30
269	W. HERRON CREEK	0.00	1.00	40
646	WALL STREET	0.00	0.23	25
643	WATER ST	0.00	0.12	25
459	WATERVIEW DRIVE	0.00	0.51	20
646	WEST JULY STREET	0.23	1.21	25
534	WHITE MOUNTAIN	0.00	4.80	30
47	WILMONT CREEK	0.00	21.06	30
99.5	WILSON	0.00	0.11	30
273	WOLFE CAMP	0.00	3.27	30
414.1	WOLVERINE DRIVE	0.00	0.20	20
271	WOODS	0.00	0.36	25
50	WYNECOOP	0.00	0.69	25
278	YENTER	0.00	2.15	30
289	YOUNG	0.00	0.23	25

EXHIBIT "B"

VARIABLE SPEED LIMIT SITES

ROAD #	NAME	BMP	EMP	SPEED LIMIT	
				Posted	Variable
02030	W. CURLEW LAKE	0.85	4.29	50	35
	Intersecting roads >	Herron Cr	Trout Cr		
06020	BOULDER CREEK	0.67	22.85	50	35
	BOULDER CREEK	0.00	0.67	25	N/A
	Intersecting roads >	SR 21	US 395		
05300	CUSTOMS	9.16	12.00	50	35
	Intersecting roads >	Kettle River	Catherine Cr		
05010	KETTLE RIVER	0.00	9.58	50	35
	Intersecting roads >	SR 21	Customs		