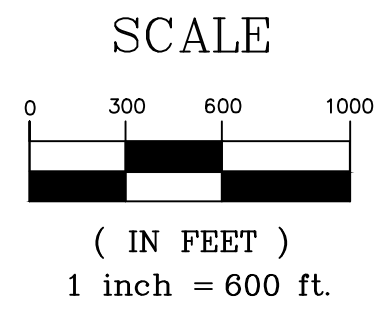
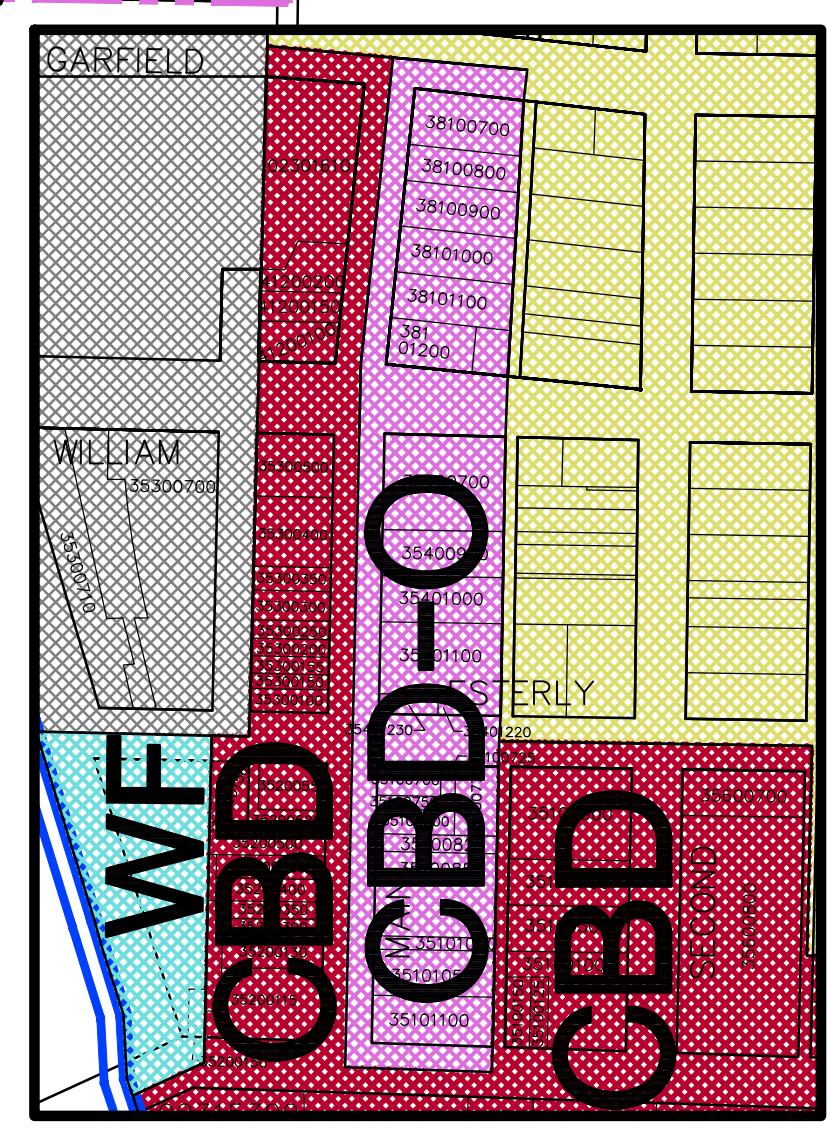
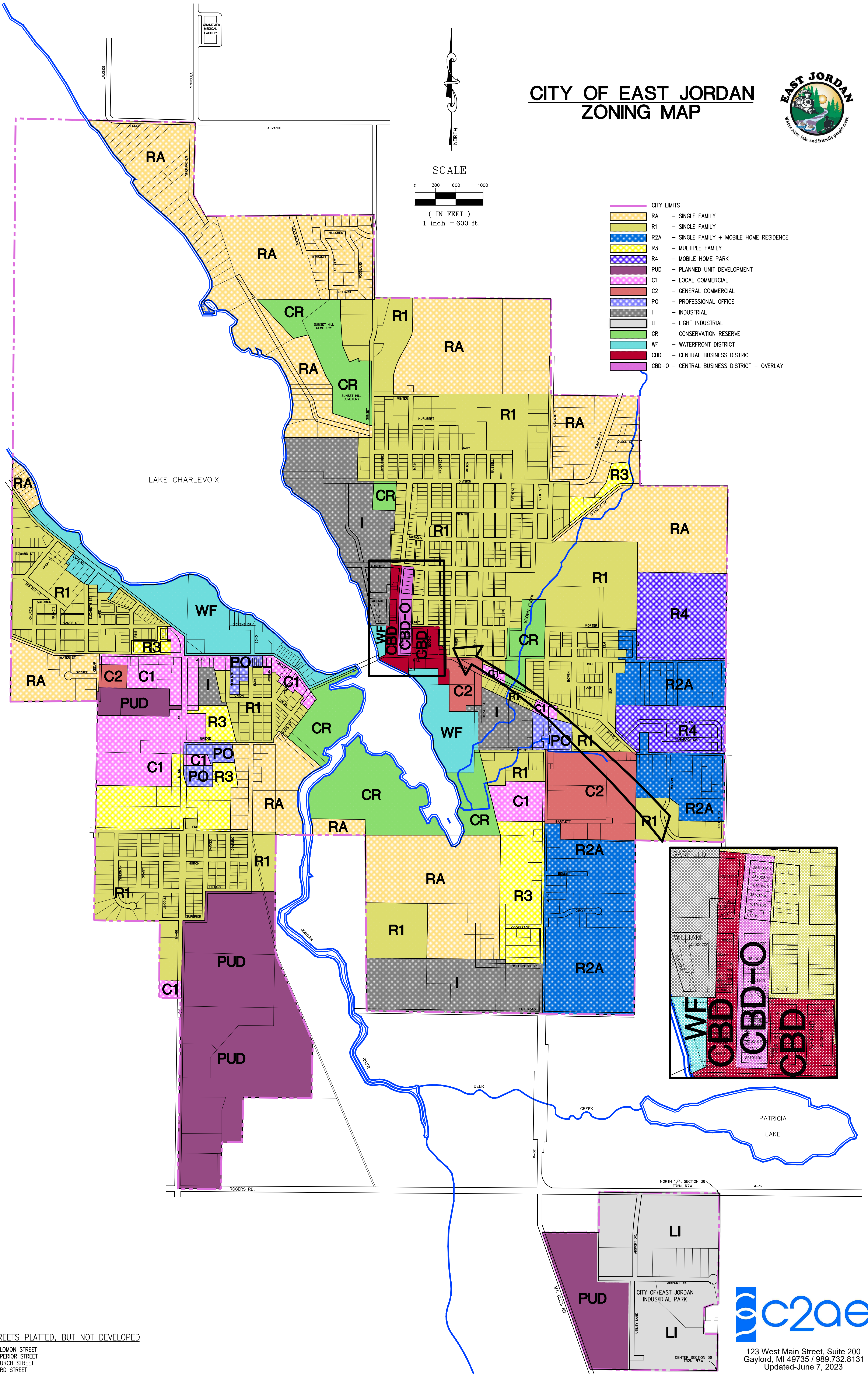


CITY OF EAST JORDAN ZONING MAP



- CITY LIMITS
- RA - SINGLE FAMILY
- R1 - SINGLE FAMILY
- R2A - SINGLE FAMILY + MOBILE HOME RESIDENCE
- R3 - MULTIPLE FAMILY
- R4 - MOBILE HOME PARK
- PUD - PLANNED UNIT DEVELOPMENT
- C1 - LOCAL COMMERCIAL
- C2 - GENERAL COMMERCIAL
- PO - PROFESSIONAL OFFICE
- I - INDUSTRIAL
- LI - LIGHT INDUSTRIAL
- CR - CONSERVATION RESERVE
- WF - WATERFRONT DISTRICT
- CBD - CENTRAL BUSINESS DISTRICT
- CBD-O - CENTRAL BUSINESS DISTRICT - OVERLAY



STREETS PLATTED, BUT NOT DEVELOPED
SOLOMON STREET
SUPERIOR STREET
CHURCH STREET
WARD STREET