
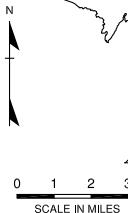
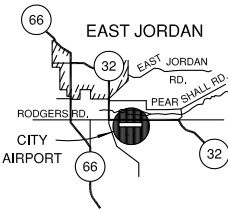
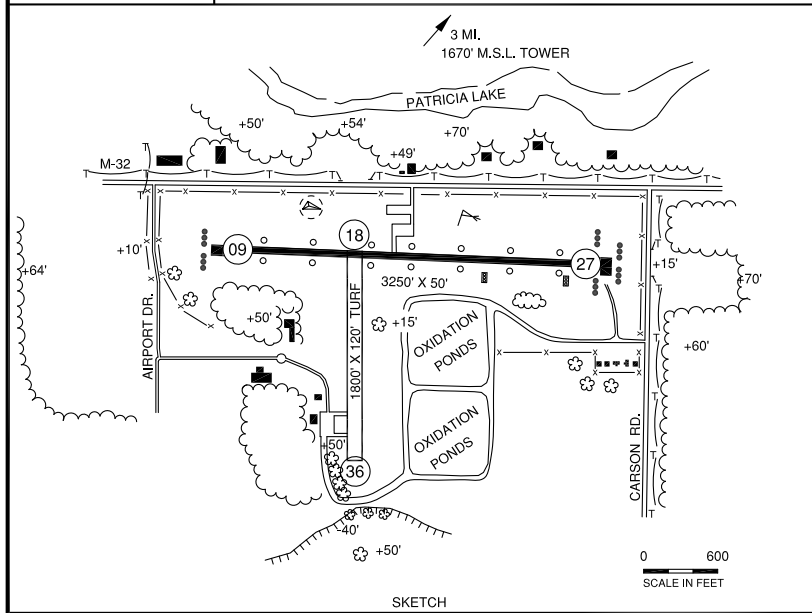


EAST JORDAN CITY (Y94)

E

| FREQ | |  642' ELEV |
|--|--------|--|
| CTAF/U (UNMON) | 122.9 | |
| LANSING FSS RCO | 122.55 |  0 1 2 3 SCALE IN MILES |
|  EAST JORDAN EAST JORDAN RD. PEARSHALL RD. RODGERS RD. CITY AIRPORT 66 32 66 32 | | |
| 11-15 | | 09776.A 15-02 |



RWY LENGTH BEYOND DISPLACED THR

09/ —
27/ 3125'

COORDINATES

45° 07.81N
085° 06.40'W

License
Basic Utility

FM CITY: 2.0 mi SE

LGT: MIRL, VASI RWY 27—PCL CTAF.

MGR: Thomas Cannon
Tom Sheridan, Asst

PH: 231-536-3381
231-536-2419 (Asst. Res)

FBO: None

ATND: Unatnd

NAV AIDS: 109.2 (GLR) 299° 18.5 NM to fld.

FUEL: None

RPR: None

WX: None

SNW RMVL: Rwy 09/27

TRNSP: Avbl on call 231-536-3381

MEALS: In town

RON: In town

- Birds & Deer on & in/ov arpt.
- No phone avbl at arpt.
- 1670' MSL twr 3 NM NE.
- Rwy 18/36 clsd Nov - Apr & when snw covered