DEPARTMENT OF NATURAL RESOURCES
COLORADO GEOLOGICAL SURVEY
JOHN W. ROLD, DIRECTOR

Base map from U.S.G.S. 7.5' Quadrangles

SCALE 1:24,000

1 MILE

1000 0 1000 2000 3000 4000 5000 6000 7000 FEET

1 KILOMETER

CONTOUR INTERVAL 40 FEET
DATUM IS MEAN SEA LEVEL

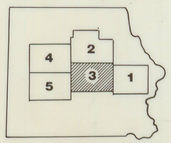

TRUE NORTH

MAG. NORTH

BEDROCK GEOLOGIC MAP

COMPILED BY William A. Gallant

CHARLES S. ROBINSON & ASSOCIATES, INC.
GOLDEN, COLORADO 1975

GRAPHICS BY Mary J. Kendall

REVISED: 1-16-76 S.V.

Sheet No. 3A

DEPARTMENT OF NATURAL RESOURCES
COLORADO GEOLOGICAL SURVEY
JOHN W. ROLD, DIRECTOR

R84W | R83W
R83W | R82W
MATCH LINE SHEET 2
R82W
MATCH LINE SHEET 4
MATCH LINE SHEET 5
MATCH LINE SHEET 1
T4S
T5S
T6S
I-70
Eagle River
Bellyache Ridge
Big Park
Bellyache Mountain
Edwards
Avon Siding
Qc (IPPm)
Qc (IPeg)
Qc (Tv)
Qc (Kd)
Qc (Kb)
Qc (Je)
Qc (Jm)
Qc (Tc)
Qc (Tqm)
Qc (IPe)
Qc (IPb)
Qc (Ml)
Qc (Oh)
Qc (Dc)
Qc (Cp)
Qc (Cs)
Qc (p€)
Qc (p€s)
Qc (p€s, p€)
Qc (Kn)
Qc (IPm)
Qc (IPm, Tv)
Qc (IPeg, Tv)
Qc (IPPm, Kb)
Qc (Tqm)
Qds (IPeg)
Qds (IPPm)
Qds (Kb)
Qds (Qm)
Qds (p€)
Qds (Cp, Cs)
Qds (Qm, p€s)
Qds3 (IPeg)
Qds3 (IPPm)
Qds3 (IPm)
Qds3 (Kb)
Qds3 (Kd)
Qds3 (Jm)
Qds3 (Qm)
Qds3 (Tqm)
Qds3 (Rb)
Qds4 (IPe)
Qds4 (IPeg)
Qds4 (IPPm, Tv)
Qsfc (Jm)
Qsfc (IPeg)
Qt1
Qt2
Qt2 (S)
Qt3
Qt3 (S)
Qt4
Qt5
Qta
Qta (Kd)
Qta (Qm, Cs)
Qta (Kd, Jm, Je, Tc)
Qal
Qaf
Qac
Qcw
Qpf
Qm
Qd (IPm)
Qd (IPb)
Qd (Dc)
Qd (Cp)
Qd (Cs)
Qd (p€)
Qd (p€s)
Qd (p€s, p€)
Qd (Oh)
Qd (Ml)
Qd (Kn)
Qd (Je)
Qd (Jm)
Qd (Tc)
Qd (Kd)
Qd (Kb)
Qd (Tqm)
Qd (IPe)
Qd (IPeg)
Qd (IPPm)
Qd (Qm)
Qd (Tv)
Qd (Ml)
Qd (Oh)
Qd (Dc)
Qd (Cp)
Qd (Cs)
Qd (p€)
Qd (p€s)
Qd (p€s, p€)
Qd (Qm)
Qd (Tqm)
Qd (Tqm)
Qd (Tq

DEPARTMENT OF NATURAL RESOURCES
COLORADO GEOLOGICAL SURVEY
JOHN W. ROLD, DIRECTOR

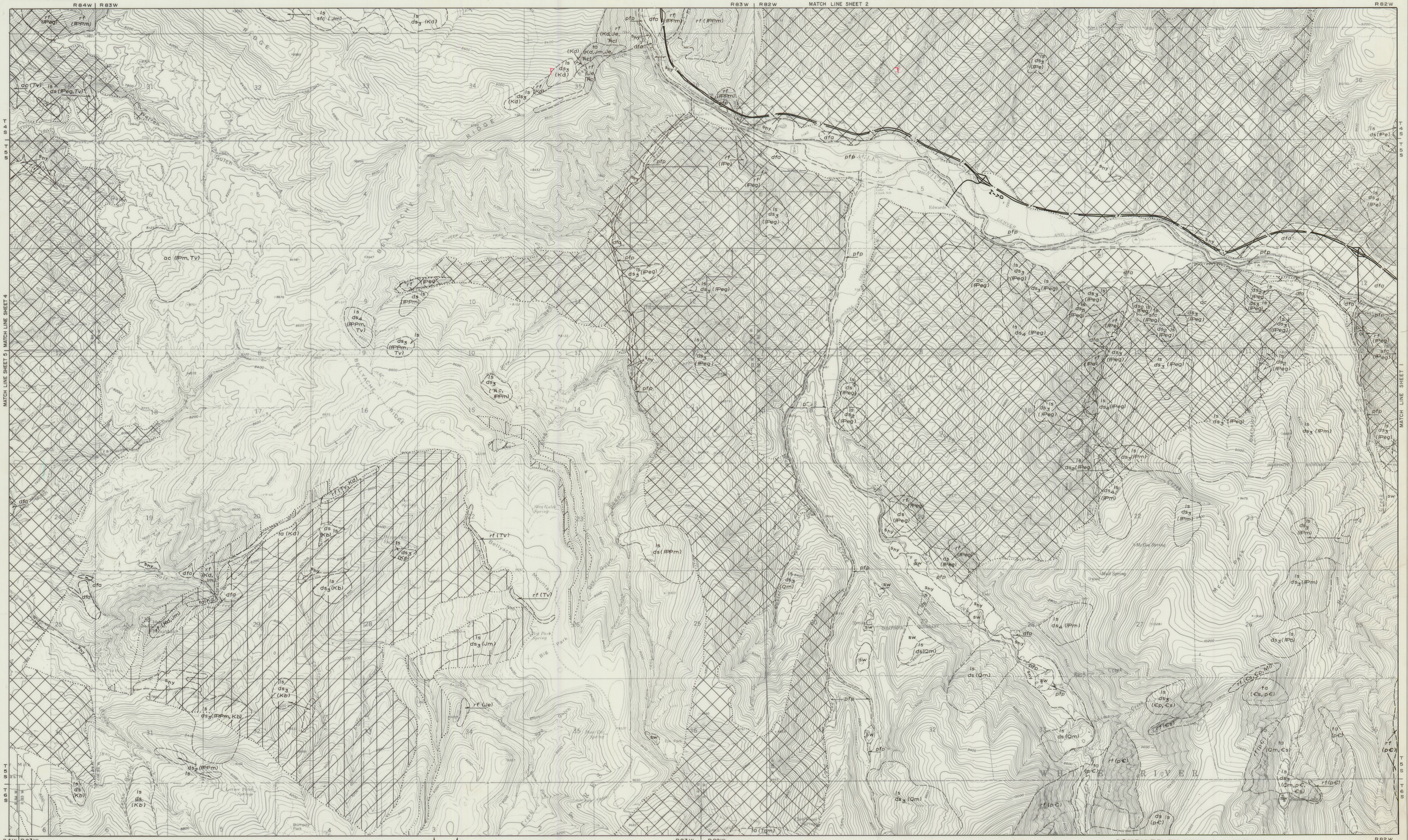
R84W | R83W
R83W | R82W
MATCH LINE SHEET 2
R82W
MATCH LINE SHEET 5 | MATCH LINE SHEET 4
MATCH LINE SHEET 1
T 6 S
T 5 S
T 6 S
T 5 S
R84W | R83W
R83W | R82W
R82W
WHITE RIVER
Bellyache Ridge
Big Park
Edwards
McCoy Creek
Meyer
Burnett Park
Letters Dixie Spring
Mud Spring
Big Park Spring
Hay Gulch Spring
Stay Gulch Spring
Dixon
Creek
Gulch
Mountain
Ridge
Trail
Lake
Trail
Lake
Trail
Lake

DEPARTMENT OF NATURAL RESOURCES
COLORADO GEOLOGICAL SURVEY
JOHN W. ROLD, DIRECTOR

Base map from U.S.G.S. 7.5' Quadrangles

SCALE 1:24,000
1 MILE
1000 0 1000 2000 3000 4000 5000 6000 7000 FEET
1 KILOMETER
CONTOUR INTERVAL 40 FEET
DATUM IS MEAN SEA LEVEL

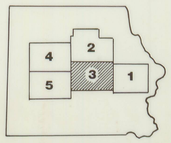

TRUE NORTH
MAG. NORTH

SNOW AVALANCHE HAZARD MAP

COMPILED BY William A. Gallant
CHARLES S. ROBINSON & ASSOCIATES, INC.
GOLDEN, COLORADO 1975
GRAPHICS BY Mary J. Kendall

REVISED: 1-16-76 S.V.

Sheet No. 3D

DEPARTMENT OF NATURAL RESOURCES
COLORADO GEOLOGICAL SURVEY
JOHN W. ROLD, DIRECTOR

Base map from U.S.G.S. 7.5' Quadrangles

SCALE 1:24,000

1 MILE

1000 0 1000 2000 3000 4000 5000 6000 7000 FEET

1 KILOMETER

CONTOUR INTERVAL 40 FEET
DATUM IS MEAN SEA LEVEL

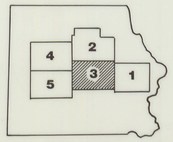

TRUE NORTH

MAG. NORTH

ENVIRONMENTAL AND ENGINEERING GEOLOGIC MAP FOR LAND USE

COMPILED BY William A. Gallant

CHARLES S. ROBINSON & ASSOCIATES, INC.
GOLDEN, COLORADO 1975

GRAPHICS BY Mary J. Kendall

REVISED: 1-16-76 S.V.

Sheet No. 3E

DEPARTMENT OF NATURAL RESOURCES
COLORADO GEOLOGICAL SURVEY
JOHN W. ROLD, DIRECTOR

Base map from U.S.G.S. 7.5' Quadrangles

SCALE 1:24,000

1 MILE

1000 0 1000 2000 3000 4000 5000 6000 7000 FEET

1 KILOMETER

CONTOUR INTERVAL 40 FEET
DATUM IS MEAN SEA LEVEL

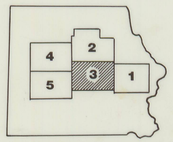

TRUE NORTH

MAG. NORTH

GEOLOGIC RESOURCES MAP

COMPILED BY William A. Gallant

CHARLES S. ROBINSON & ASSOCIATES, INC.
GOLDEN, COLORADO 1975

GRAPHICS BY Mary J. Kendall

REVISED: 1-16-76 S.V.

Sheet No. 3F