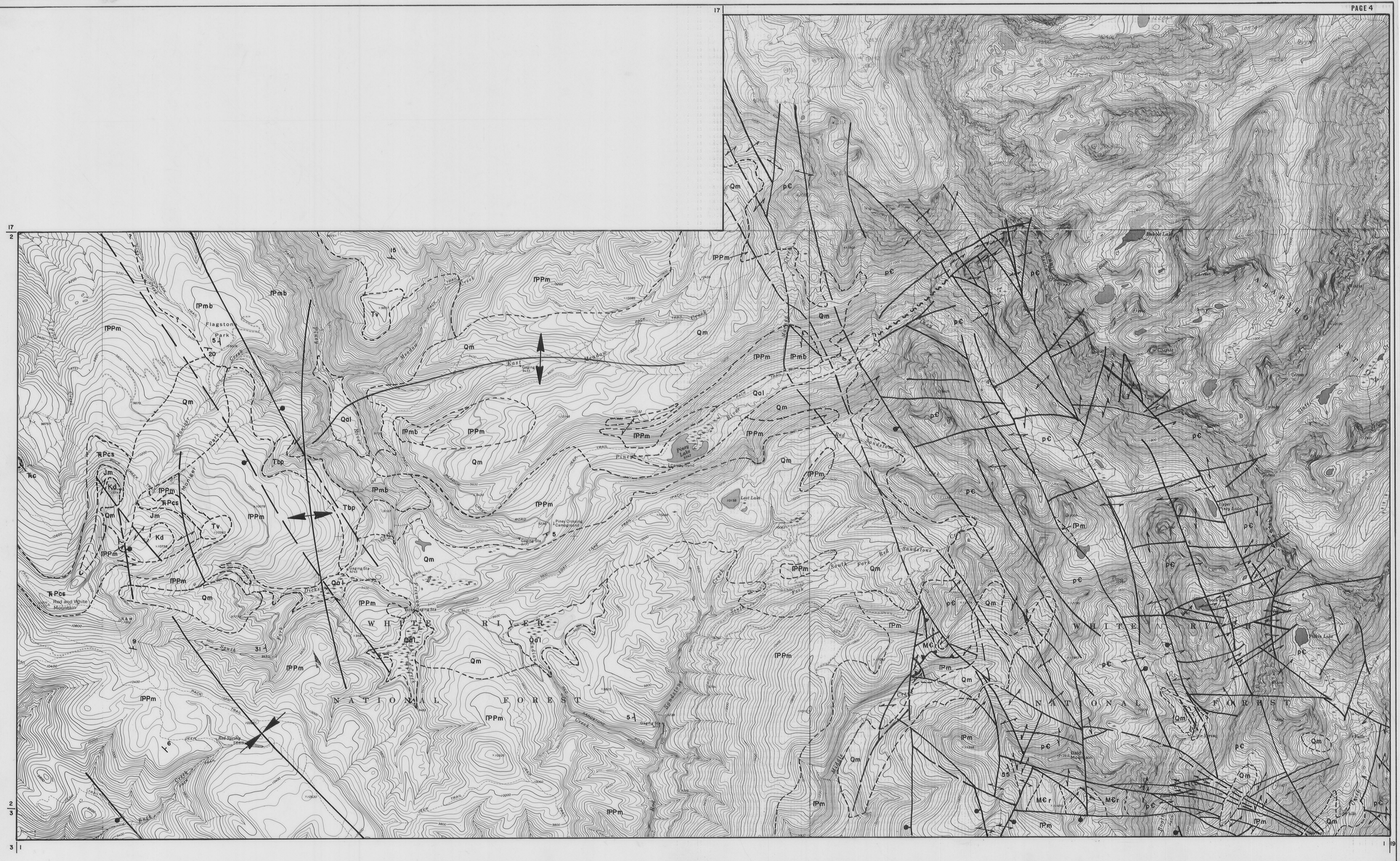


Base map from U.S.G.S. 7.5' Quadrangles

SCALE 1:24,000

1 .5 0 1 MILE

1000 0 1000 2000 3000 4000 5000 6000 7000 FEET

1 .5 0 1 KILOMETER

CONTOUR INTERVAL 40 FEET
DATUM IS MEAN SEA LEVEL

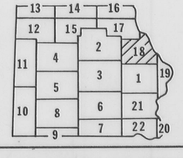

# BEDROCK GEOLOGIC MAP

Compiled by ALLAN E. MILLER
Consulting Geologist
Steamboat Springs, Colo.

1977

**Sheet No. 18 A**

Base map from U.S.G.S. 7.5' Quadrangles

SCALE 1:24,000

1 .5 0 1 MILE

1000 0 1000 2000 3000 4000 5000 6000 7000 FEET

1 .5 0 1 KILOMETER

CONTOUR INTERVAL 40 FEET
DATUM IS MEAN SEA LEVEL

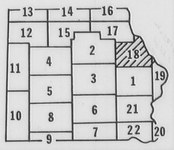

# MAP OF SURFICIAL DEPOSITS

Compiled by ALLAN E. MILLER
Consulting Geologist
Steamboat Springs, Colo.

1977

**Sheet No. 18 B**

WHITE RIVER NATIONAL FOREST
Flagstone Park
Red and White Mountain
Piney Lake
Lost Lake
Meadow
Monument
Sandstone
Red Sandstone
Sawtooth Park
Bald Mountain
Red Supply Trail
Campground
Gaging Sta
Piney Crossing Campground
Boulder
Steele
Creek
Trail
Road
Jeep
Pack
Footbrdg
Jeep Trail
Pack Trail
Footbrdg
Boulder Creek
Sawtooth Park Creek
Sandstone Creek
Red Sandstone Creek
Monument Creek
Meadow Creek
Steele Creek
Piney Lake Creek
Lost Lake Creek
Bald Mountain Creek
Boulder Creek
Boulder Creek Trail
Boulder Creek Pack Trail
Boulder Creek Footbrdg
Boulder Creek Jeep Trail
Boulder Creek Road

17
2
17
3
1
2
3
1
19
Flagstone Park
Flagstone Creek
Meadow Park
Meadow Creek
East Meadow
Gaging Sta 9455
Trail Creek
Piney Lake
Campground
Piney Creek
Piney River
Lost Lake
Piney Crossing Campground
Gaging Sta 9277
Gaging Sta 9245
Gaging Sta 9200
Red and White Mountain
Red Sandstone Creek
South Fork
Sandstone Creek
Red Sandstone Trail
Upper Meadow Lake
Booth Lake
Booth Creek
Bald Mountain
Doyle Creek
WHITE RIVER NATIONAL FOREST
WHITE RIVER NATIONAL FOREST
2A
2A
2A

Base map from U.S.G.S. 7.5' Quadrangles

SCALE 1:24,000

1 .5 0 1 MILE

1000 0 1000 2000 3000 4000 5000 6000 7000 FEET

1 .5 0 1 KILOMETER

CONTOUR INTERVAL 40 FEET
DATUM IS MEAN SEA LEVEL

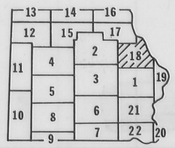

# ENVIRONMENTAL AND ENGINEERING GEOLOGIC MAP FOR LAND USE

Compiled by ALLAN E. MILLER
Consulting Geologist
Steamboat Springs, Colo.

1977

**Sheet No. 18 E**

Base map from U.S.G.S. 7.5' Quadrangles

SCALE 1:24,000

1 .5 0 1 MILE

1000 0 1000 2000 3000 4000 5000 6000 7000 FEET

.5 0 1 KILOMETER

CONTOUR INTERVAL 40 FEET
DATUM IS MEAN SEA LEVEL

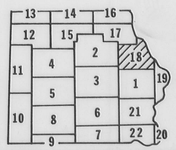

# GEOLOGIC RESOURCES MAP

Compiled by ALLAN E. MILLER
Consulting Geologist
Steamboat Springs, Colo.

1977

Sheet No. 18F