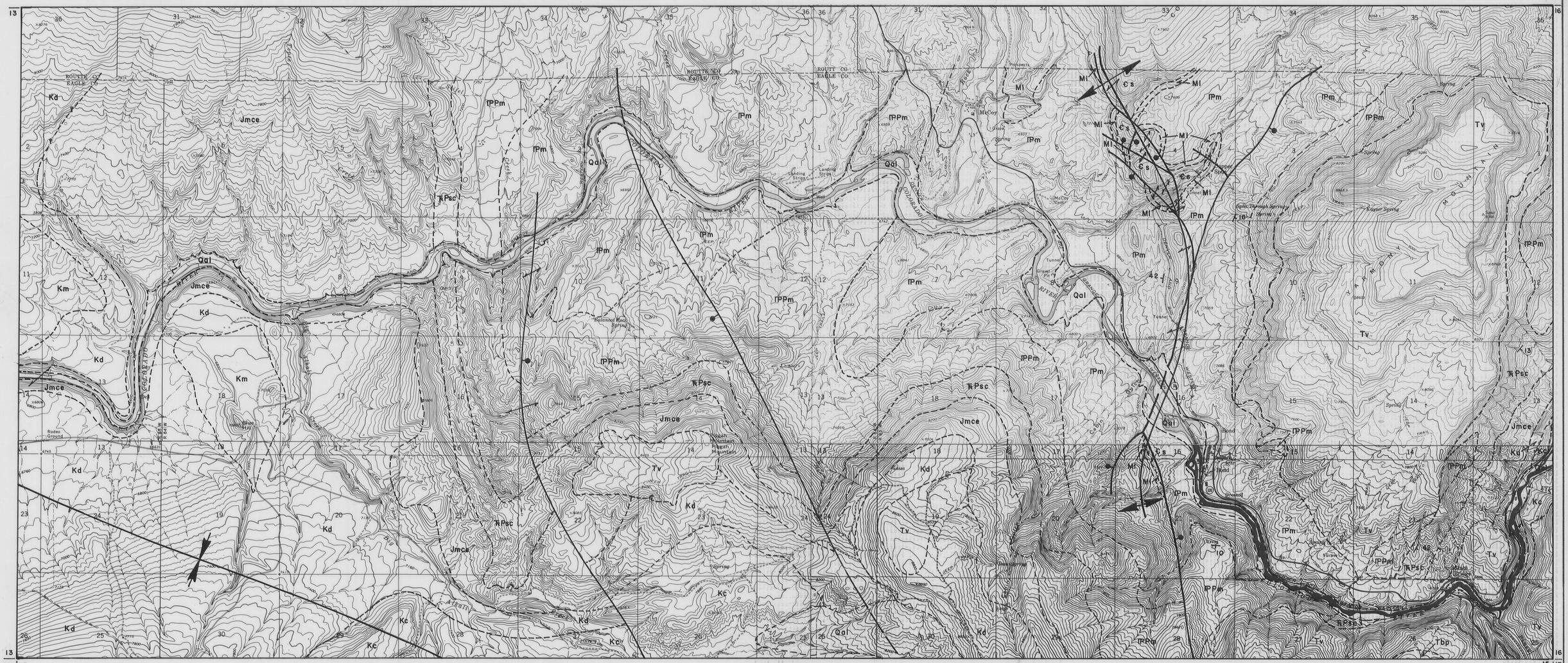


Base map from U.S.G.S. 7.5' Quadrangles

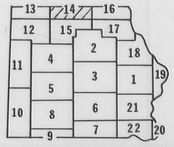
SCALE 1:24,000

1 MILE .5 0

1000 0 1000 2000 3000 4000 5000 6000 7000 FEET

1 KILOMETER .5 0

CONTOUR INTERVAL 40 FEET
DATUM IS MEAN SEA LEVEL






BEDROCK GEOLOGIC MAP

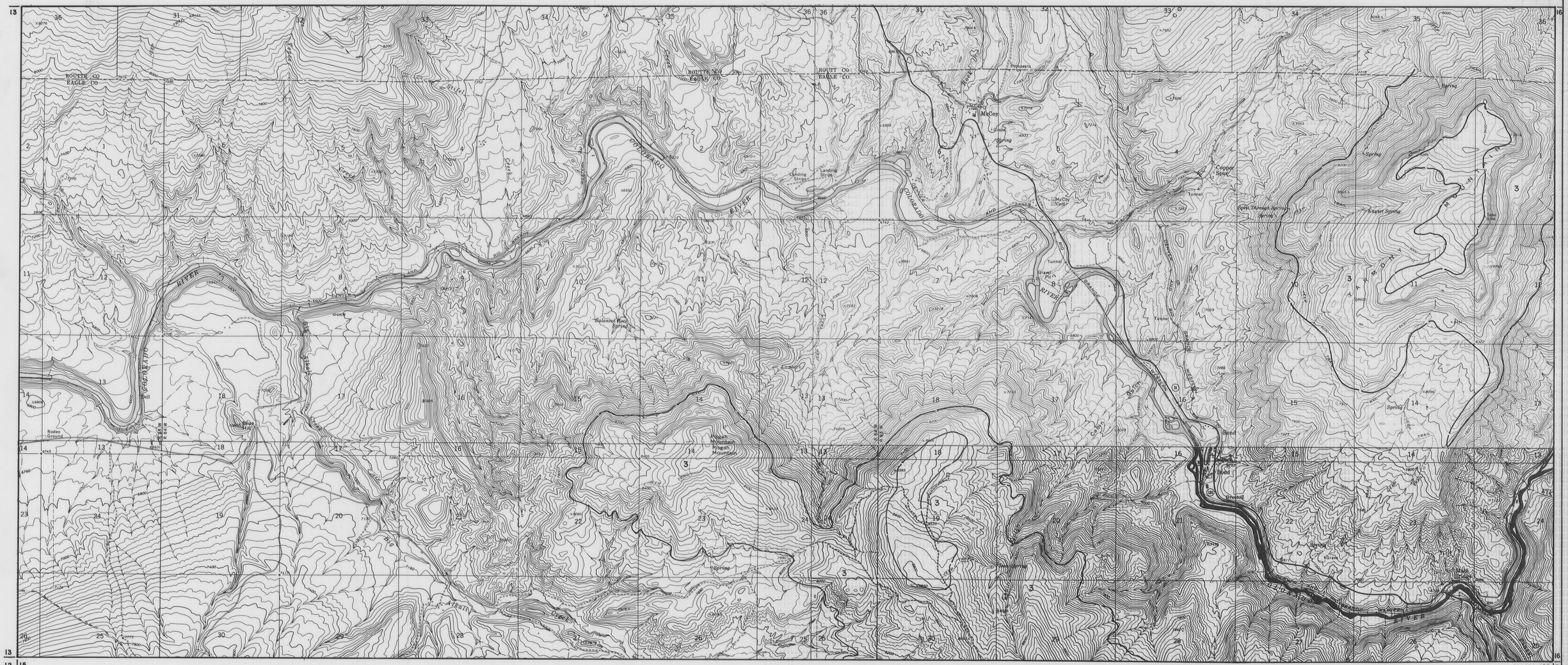
Compiled by ALLAN E. MILLER
Consulting Geologist
Steamboat Springs, Colo.

1977

Sheet No. 14 A


ROUTT CO
EAGLE CO
Qaf
Qc(IPPm)
Qc(Km)
Qc(Kd)
Qc(Jmce)
Qbs2 (Jmce, Kd)
Qstc (IPm, IPPm, RPsc, Jmce, Kd)
Qbs3 (Jmce, RPsc, IPPm)
Qds3
Qc (RPsc)
Qds4 (Jmce, RPsc, IPPm, IPm)
Qac (Jmce, RPsc)
Qstc (Jmce, RPsc, IPPm, IPm)
Qc(Tv)
Qbs3 (Tv, Kc, Kd)
Qac (Kc, Kd, RPsc)
Qc(Kc)
Qstc (Tv, Kp, Kc, Kd)
Qac(Kd)
Qc (Kd)
Qc(Jmce)
Qc(RPsc)
Qac(Jmce)
Qc(Kd)
Qc(Tv)
Qc(Jmce)
Qc(RPsc)
Qc(IPPm)
Qc(IPm)
Qc (Ml)
Qc(Cs)
Qac(Cs)
Qac (IPPm)
Qac (Tv, RPsc)
Qc(RPsc)
Qc(Tv)
Qds3 (Tv, IPPm, IPm)
Qds2 (Tv, IPPm, IPm)
Qstc (Tv, Kd, Jmce, RPsc, IPPm)
Qac (IPPm, IPm)
Qc (Tv)
Qstc (Kc, Kd, Jmce, RPsc, IPPm, IPm)
Qstc (Tv, RPsc, IPPm)
Qac (Kc, Kd)
Qstc (Jmce, RPsc, IPPm, IPm)
Qac (Jmce, RPsc)
Qds4 (Jmce, RPsc, IPPm, IPm)
Qac (Jmce)
Qac (RPsc)
Qac (Tv, Kd)
Qac (IPPm)
Qac (Kd)
Qac (Tv)
Qac (Tv, Tbp)
Qstc (Tv, Tbp)
Qbs2 (Kc, Kd)
Qac (Kc, Kd)
Qds4 (RPsc, IPPm, IPm)
Qac (RPsc, IPPm, IPm)
Qac (Tv, Kd, Jmce, RPsc)
Qt
Qto
Qaf
Qal
Qds
Qds2
Qds3
Qds4
Qbs2
Qbs3
Qac
Qstc
Qal
Tbp
Tv
Tbp
Qds
Qds4
Qac
Qstc
Qal
Qaf
Qt
Qto
Qac
Qstc
Qal
Qaf
Qt
Qto
Qac
Qstc
Qal
Qaf
Qt
Qto


ROUTT CO
EAGLE CO
ls sfc (lPm, lPPm, RPsc, Jmce, Kd)
rf (lPm)
dfa
pfp
rf (Kd, Jmce)
ls bes (Jmce, Kd)
ls dss (Jmce, RPsc, lPPm)
rf (lPPm)
rf (Jmce)
ls dss (Jmce, RPsc, lPPm, lPm)
ac (Jmce, RPsc)
rf (Kd)
ac (Kd)
ls sfc (Tv, Kp, Kc, Kd)
rf (Km, Kd)
rf (RPsc)
ls bes (Tv, Kp, Kd)
rf (dmce)
ac (Kc, Kd, RPsc)
rf (lPPm, lPm)
rf (Ml, Cs)
ac (lPPm)
ac (Tv, RPsc)
ls dss (Tv, lPBm, lPm)
ls sfc (Tv, Kd, Jmce, RPsc, lPPm)
rf (Tv)
rf (Tv, lPPm)
ac (lPPm, lPm)
rf (lPm, Ml, Cs)
ls dss (Tv, lPPm, lPm)
ls sfc (Tv, RPsc lPPm)
ac (Kc, Kd)
rf (Tv, RPsc, lPPm)
ac (Tv, Tbp)
ls sfc (Tv, Tbp)
ls bes (Tv, Kd, Jmce, RPsc)
ac (Kc, Kd, Jmce)
ac (Kc, Kd)
ls bes (Kc, Kd)
ac (Kc)
ac (Tv, Kd)
ls dss (RPsc, lPPm, lPm)
ls dss (RPsc, lPPm, lPm)
ls dss (RPsc, lPPm, lPm



Base map from U.S.G.S. 7.5' Quadrangles

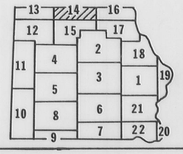
SCALE 1:24,000

1 MILE .5 0

1000 0 1000 2000 3000 4000 5000 6000 7000 FEET

1 KILOMETER .5 0

CONTOUR INTERVAL 40 FEET
DATUM IS MEAN SEA LEVEL





SNOW AVALANCHE HAZARD MAP

Compiled by ALLAN E. MILLER
Consulting Geologist
Steamboat Springs, Colo.

1977

Sheet No. 14 D



Base map from U.S.G.S. 7.5' Quadrangles

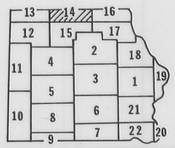
SCALE 1:24,000

1 MILE 0 .5

1000 0 1000 2000 3000 4000 5000 6000 7000 FEET

1 KILOMETER 0 .5

CONTOUR INTERVAL 40 FEET
DATUM IS MEAN SEA LEVEL



TRUE NORTH
MAG NORTH

ENVIRONMENTAL AND ENGINEERING GEOLOGIC MAP FOR LAND USE

Compiled by ALLAN E. MILLER
Consulting Geologist
Steamboat Springs, Colo.

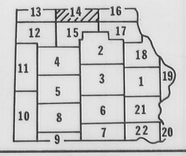
1977

Sheet No. 14E



Base map from U.S.G.S. 7.5' Quadrangles

SCALE 1:24,000
1 MILE
1000 0 1000 2000 3000 4000 5000 6000 7000 FEET
1 KILOMETER
CONTOUR INTERVAL 40 FEET
DATUM IS MEAN SEA LEVEL





GEOLOGIC RESOURCES MAP

Compiled by ALLAN E. MILLER
Consulting Geologist
Steamboat Springs, Colo.

1977

Sheet No. 14F