


















## Map Legend

-  Road
-  Road Route
-  Doubletrack
-  Singletrack
-  Streets
-  Other Roads
-  Interstate Exits
-  US Interstate
-  US Highway
-  State Highway
-  Trailheads
-  Other Trailheads
-  Campgrounds
-  Creeks, Streams
-  Rivers, Lakes
-  Eagle County Boundary
-  Contour: Index, Intermediate

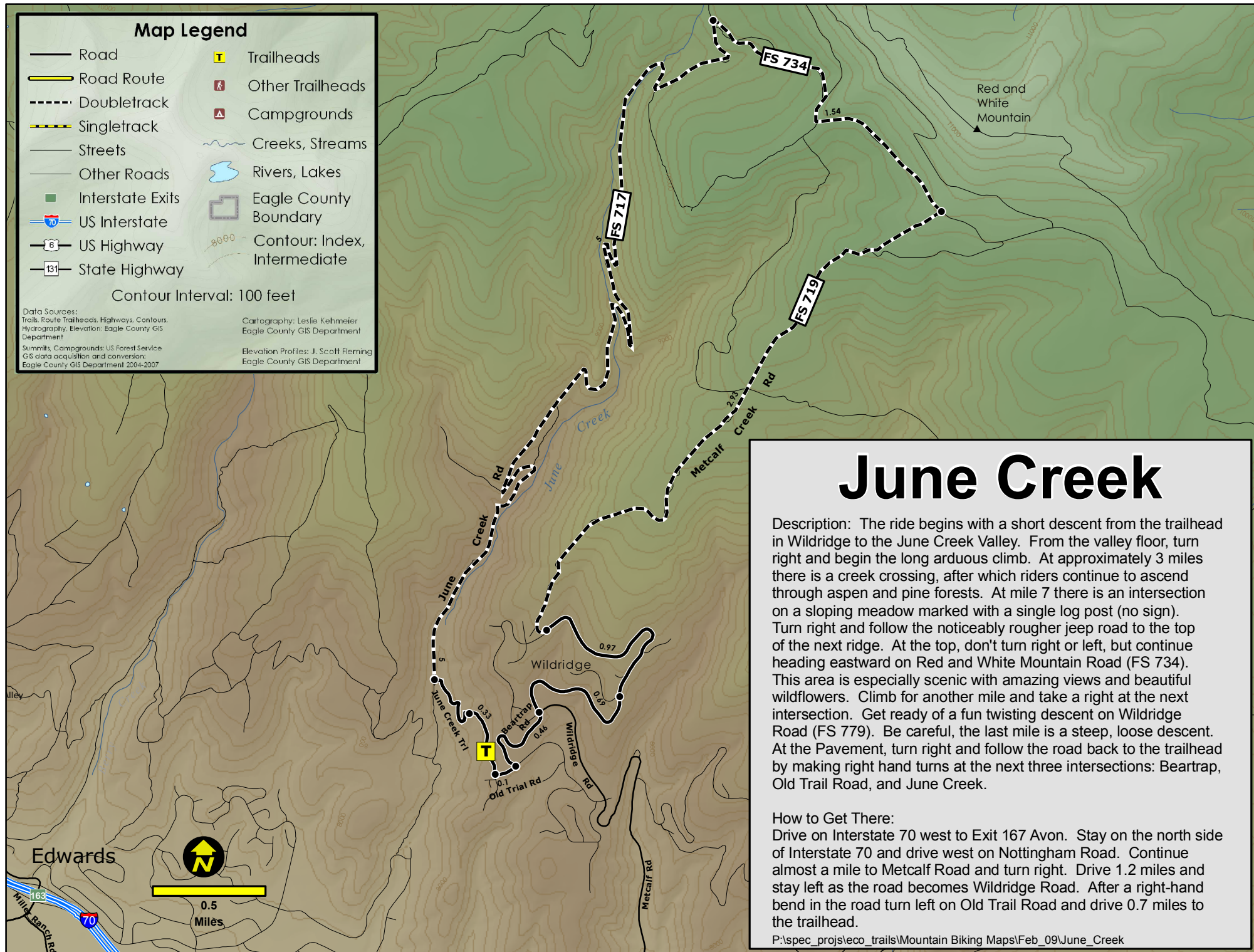
Contour Interval: 100 feet

Data Sources:  
Trails, Route Trailheads, Highways, Contours,  
Hydrography, Elevation: Eagle County GIS  
Department

Summits, Campgrounds: US Forest Service  
GIS data acquisition and conversion:  
Eagle County GIS Department 2004-2007

Cartography: Leslie Kehmeier  
Eagle County GIS Department

Elevation Profiles: J. Scott Fleming  
Eagle County GIS Department



# June Creek

**Description:** The ride begins with a short descent from the trailhead in Wildridge to the June Creek Valley. From the valley floor, turn right and begin the long arduous climb. At approximately 3 miles there is a creek crossing, after which riders continue to ascend through aspen and pine forests. At mile 7 there is an intersection on a sloping meadow marked with a single log post (no sign). Turn right and follow the noticeably rougher jeep road to the top of the next ridge. At the top, don't turn right or left, but continue heading eastward on Red and White Mountain Road (FS 734). This area is especially scenic with amazing views and beautiful wildflowers. Climb for another mile and take a right at the next intersection. Get ready of a fun twisting descent on Wildridge Road (FS 779). Be careful, the last mile is a steep, loose descent. At the Pavement, turn right and follow the road back to the trailhead by making right hand turns at the next three intersections: Beartrap, Old Trail Road, and June Creek.

## How to Get There:

Drive on Interstate 70 west to Exit 167 Avon. Stay on the north side of Interstate 70 and drive west on Nottingham Road. Continue almost a mile to Metcalf Road and turn right. Drive 1.2 miles and stay left as the road becomes Wildridge Road. After a right-hand bend in the road turn left on Old Trail Road and drive 0.7 miles to the trailhead.

P:\spec\_projs\eco\_trails\Mountain Biking Maps\Feb\_09\June\_Creek