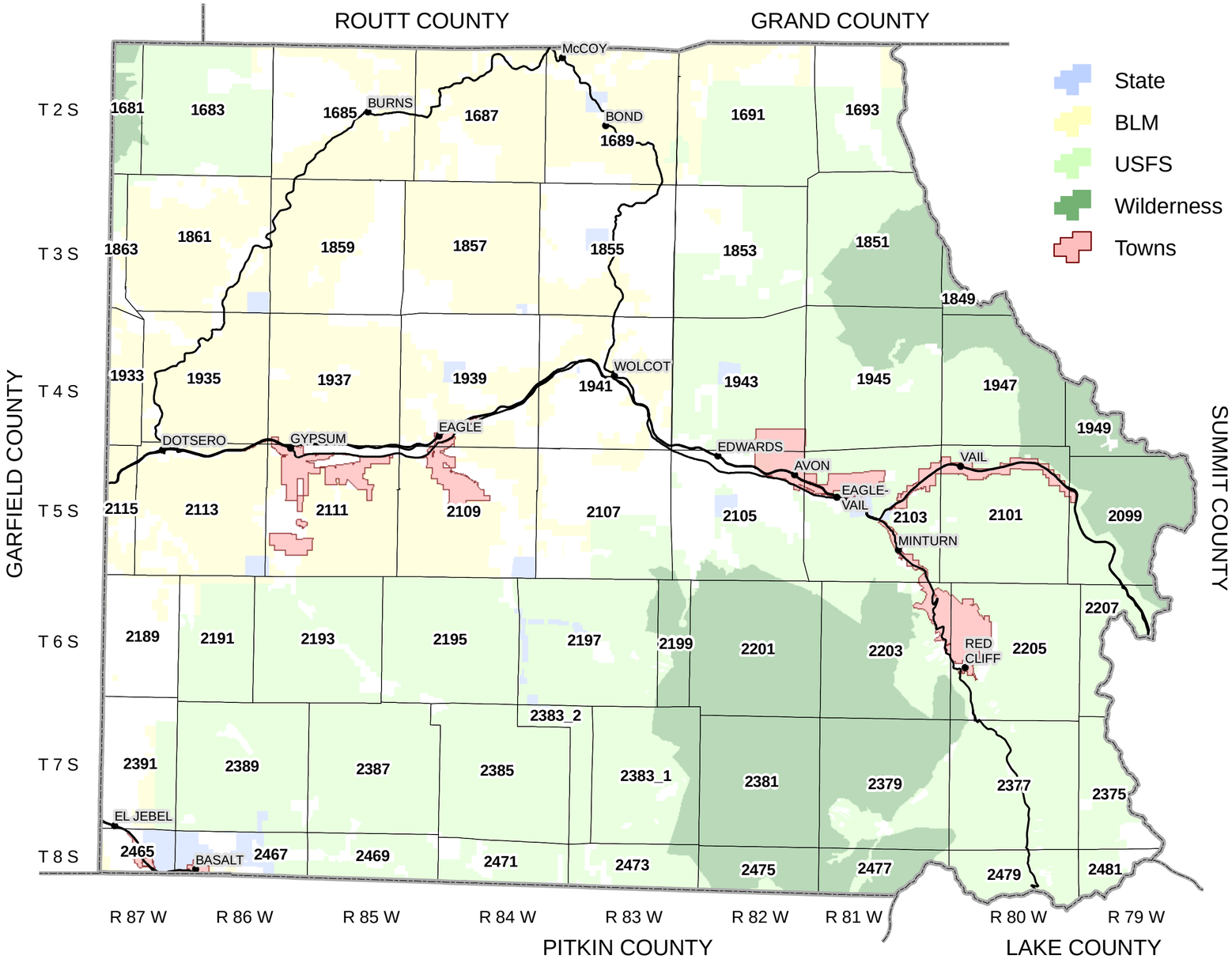

LEGEND	
RIVERS & LAKES	
CREEKS & STREAMS	
ROAD RIGHT OF WAY	
RAILROAD TRACKS	
PARCEL BOUNDARY	
COUNTY BOUNDARY	
QUARTER SECTION & SECTION BOUNDARY	
SUBDIVISION BOUNDARY	
ADJOINING MAPS (NOT ALWAYS SHOWN)	2105 162
NUMBERING WITHIN A SECTION OR QUARTER SECTION	2 1 / 3 4
ASSIGNED PARCEL NUMBER	005
ASSIGNED BLOCK NUMBER	03
PLATTED BLOCK NUMBER	1
PLATTED LOT NUMBER	7
PLATTED LOT ACREAGE	0.672 AC
MINING CLAIMS	Last Chance 4726
MOBILE HOMES / IMPROVEMENTS	MH 005 IMP 001

THESE MAPS HAVE BEEN PREPARED FOR EAGLE COUNTY ASSESSMENT PURPOSES ONLY. USE OF THESE MAPS SHOULD BE FOR GENERAL & INFORMATIONAL PURPOSE ONLY. EAGLE COUNTY DOES NOT WARRENT THE ACCURACY OF THE INFORMATION CONTAINED HEREIN THESE MAPS WERE PRODUCED JANUARY OF 2007

EAGLE COUNTY

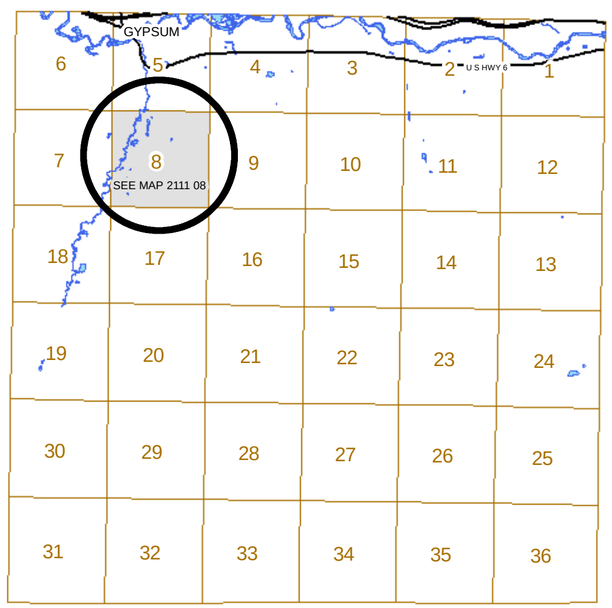

TOWNSHIP MAP

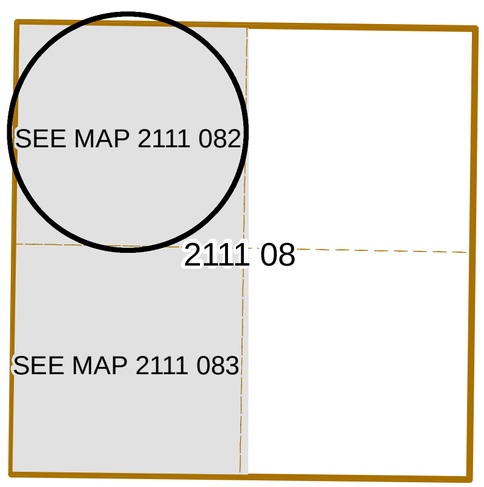

SECTION MAP



QUARTER SECTION MAP

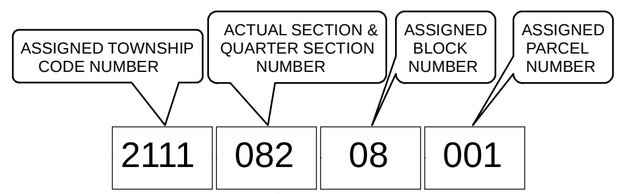

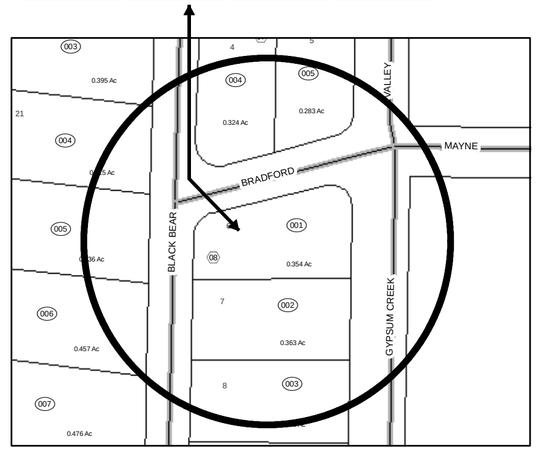

PART OF 2111 082

TOWN OF AVON

EAGLE COUNTY

TOWNSHIP INDEX

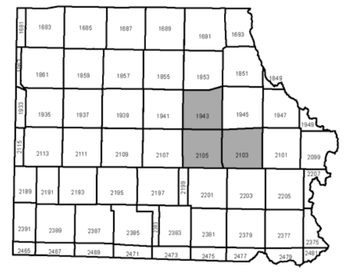

SECTION INDEX

6	5	4	3	2	1
7	8	9	10	11	12
18	17	16	15	14	13
19	20	21	22	23	24
30	29	28	27	26	25
31	32	33	34	35	36

N
W E
S

- Creeks
- Parcel Boundary
- Town Boundary
- Section Lines
- Township

Public Lands

- State
- BLM
- USFS
- Wilderness

THIS MAP HAS BEEN PREPARED FOR EAGLE COUNTY ASSESSMENT PURPOSES ONLY. USE OF THIS MAP SHOULD BE FOR GENERAL & INFORMATIONAL PURPOSE ONLY. EAGLE COUNTY DOES NOT WARRENT THE ACCURACY OF THE INFORMATION CONTAINED HEREIN
THIS MAP WAS LAST UPDATED: Date: 10/19/2017

1 0.5 0 1 Miles

1:27,770

TOWN OF AVON

TOWN OF BASALT

EAGLE COUNTY

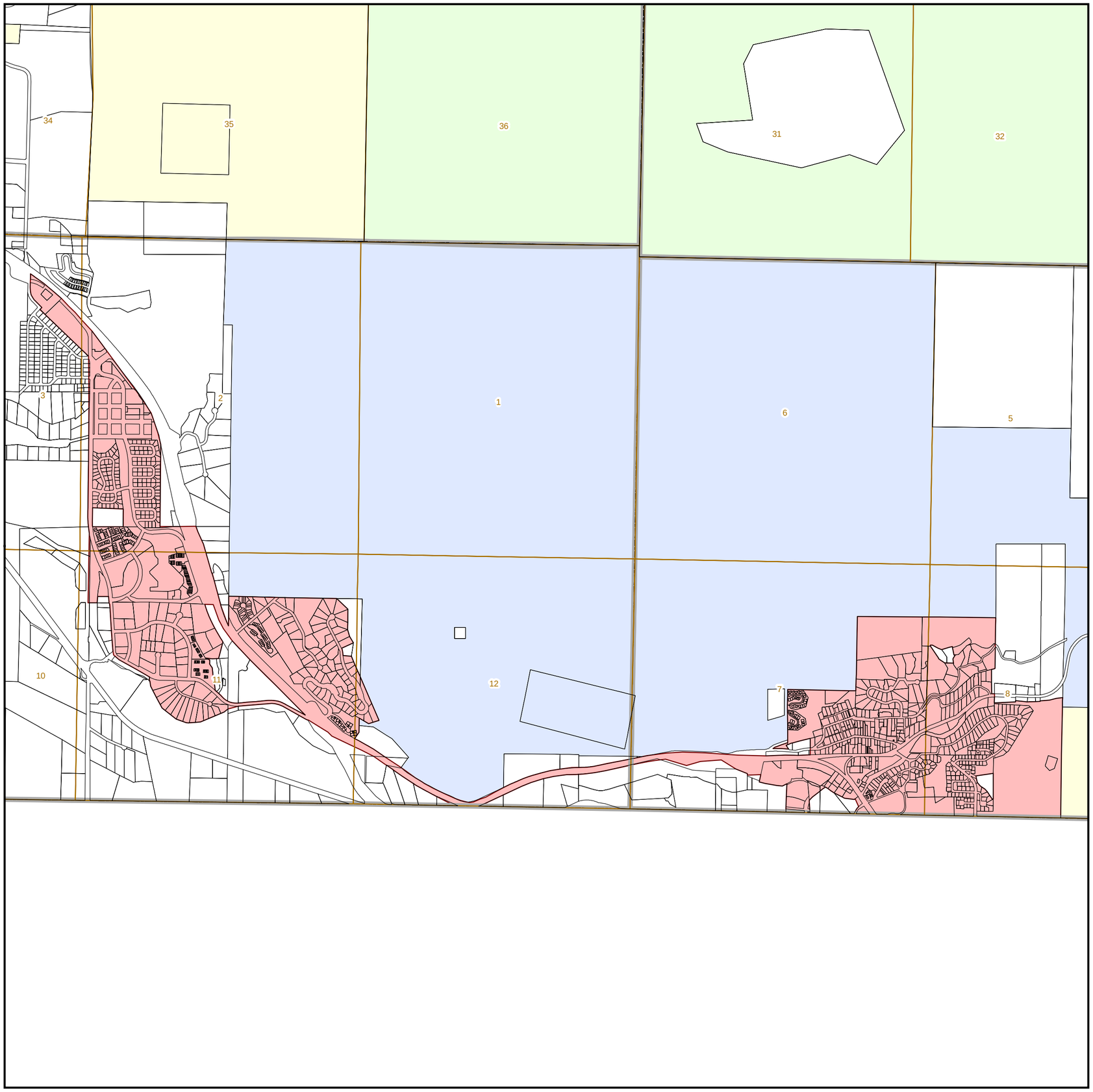

TOWNSHIP INDEX

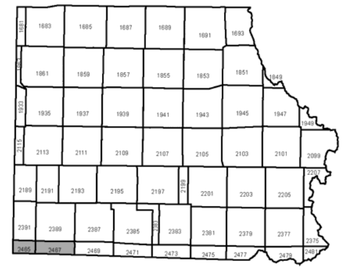

SECTION INDEX

6	5	4	3	2	1
7	8	9	10	11	12
18	17	16	15	14	13
19	20	21	22	23	24
30	29	28	27	26	25
31	32	33	34	35	36

N
W E
S

- Creeks
- Parcel Boundary
- Town Boundary
- Section Lines
- Township

Public Lands

- State
- BLM
- USFS
- Wilderness

THIS MAP HAS BEEN PREPARED FOR EAGLE COUNTY ASSESSMENT PURPOSES ONLY. USE OF THIS MAP SHOULD BE FOR GENERAL & INFORMATIONAL PURPOSE ONLY. EAGLE COUNTY DOES NOT WARRENT THE ACCURACY OF THE INFORMATION CONTAINED HEREIN

0.5 0.25 0 0.5 Miles

1:17,310

TOWN OF BASALT

TOWN OF EAGLE

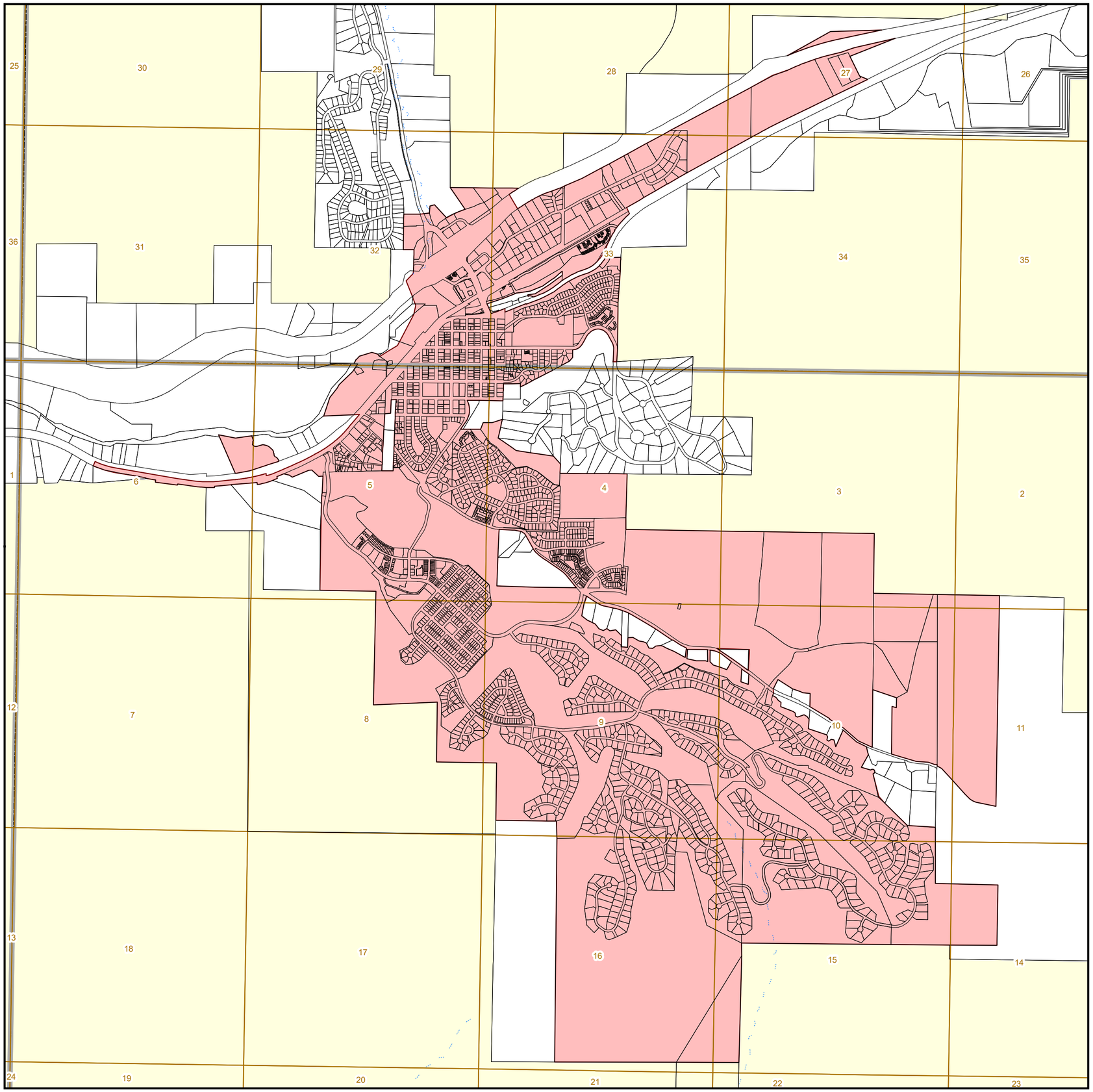

EAGLE COUNTY

TOWNSHIP INDEX

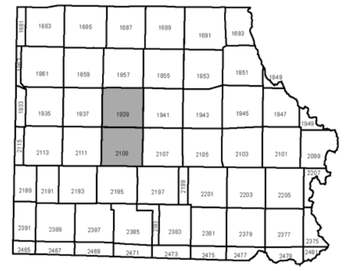

SECTION INDEX

6	5	4	3	2	1
7	8	9	10	11	12
18	17	16	15	14	13
19	20	21	22	23	24
30	29	28	27	26	25
31	32	33	34	35	36

N
W E
S

- Creeks
- Parcel Boundary
- Town Boundary
- Section Lines
- Township

Public Lands

- State
- BLM
- USFS
- Wilderness

THIS MAP HAS BEEN PREPARED FOR EAGLE COUNTY ASSESSMENT PURPOSES ONLY. USE OF THIS MAP SHOULD BE FOR GENERAL & INFORMATIONAL PURPOSE ONLY. EAGLE COUNTY DOES NOT WARRENT THE ACCURACY OF THE INFORMATION CONTAINED HEREIN
THIS MAP WAS LAST UPDATED: Date: 10/19/2017

1 0.5 0 1 Miles

1:20,550

TOWN OF EAGLE

TOWN OF GYPSUM

EAGLE COUNTY

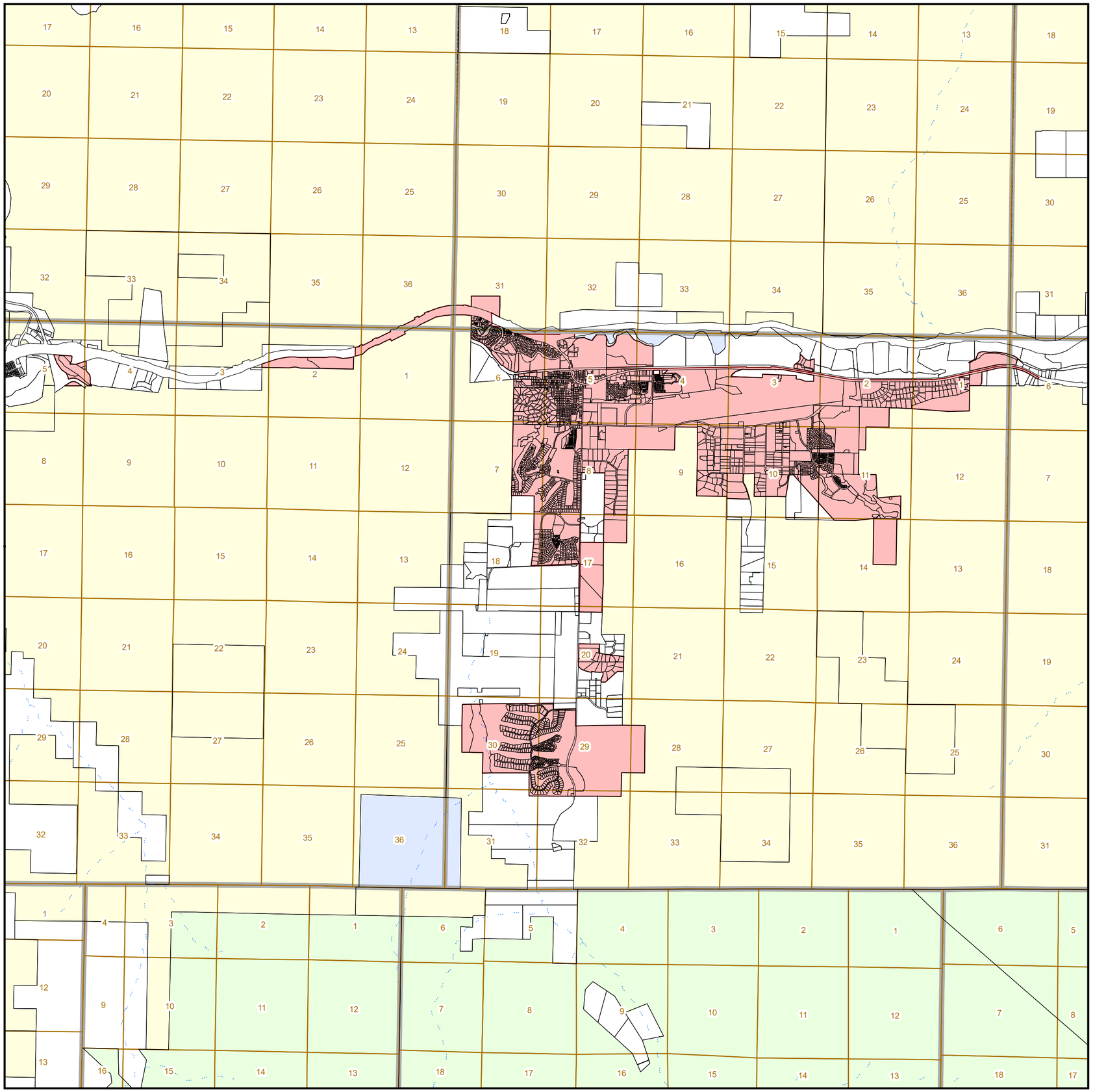

TOWNSHIP INDEX

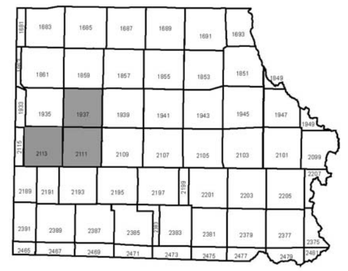

SECTION INDEX

6	5	4	3	2	1
7	8	9	10	11	12
18	17	16	15	14	13
19	20	21	22	23	24
30	29	28	27	26	25
31	32	33	34	35	36

N
W E
S

- Creeks
- Parcel Boundary
- Town Boundary
- Section Lines
- Township

Public Lands

- State
- BLM
- USFS
- Wilderness

THIS MAP HAS BEEN PREPARED FOR EAGLE COUNTY ASSESSMENT PURPOSES ONLY. USE OF THIS MAP SHOULD BE FOR GENERAL & INFORMATIONAL PURPOSE ONLY. EAGLE COUNTY DOES NOT WARRENT THE ACCURACY OF THE INFORMATION CONTAINED HEREIN
THIS MAP WAS LAST UPDATED: Date: 4/17/2018

1 0.5 0 1 Miles

1:52,340

TOWN OF GYPSUM

TOWN OF MINTURN

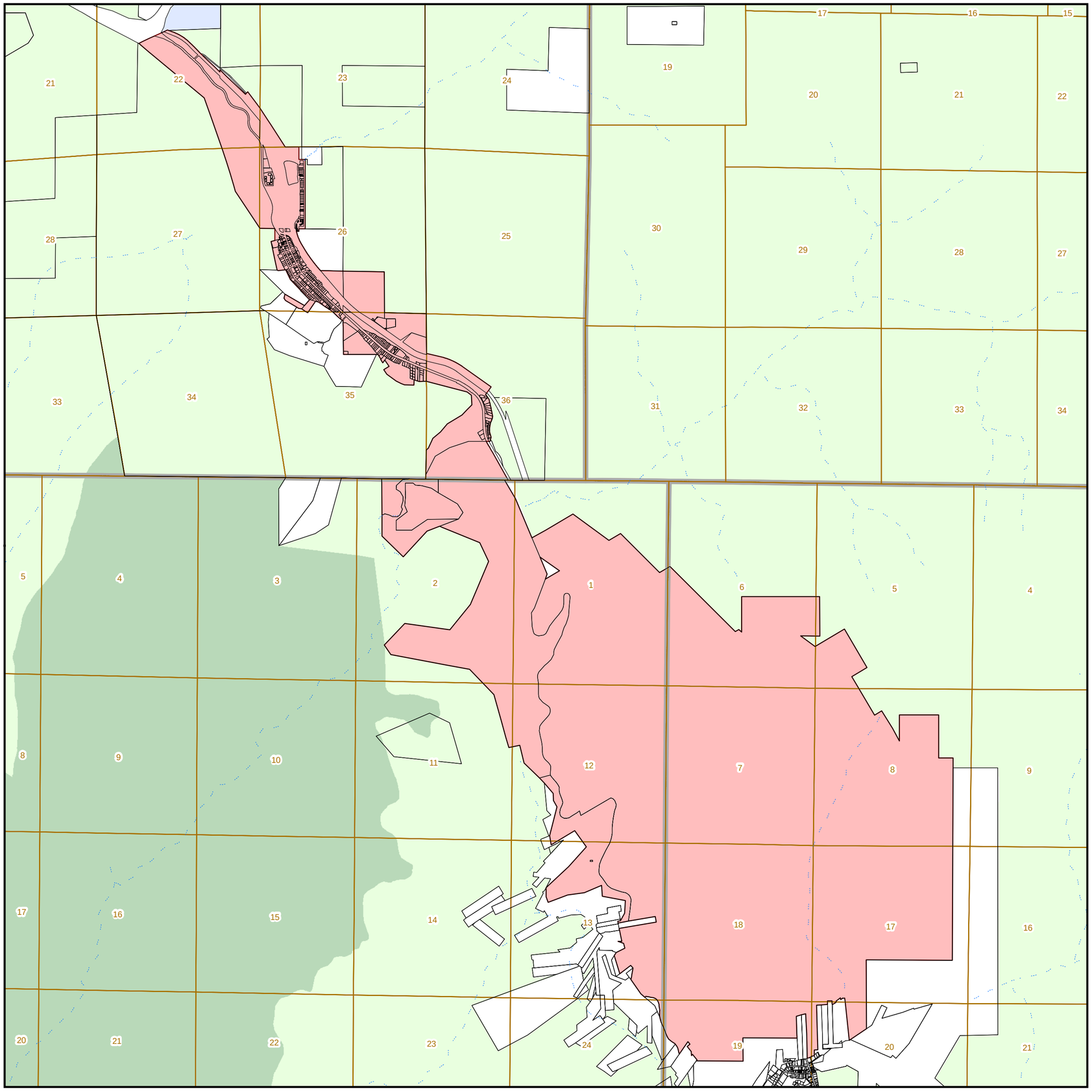

TOWNSHIP INDEX

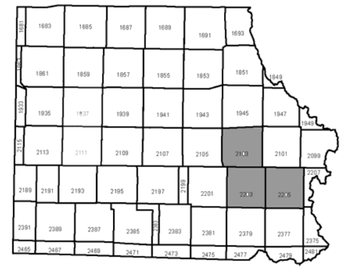

SECTION INDEX

6	5	4	3	2	1
7	8	9	10	11	12
18	17	16	15	14	13
19	20	21	22	23	24
30	29	28	27	26	25
31	32	33	34	35	36

N
W E
S

- Creeks
- Parcel Boundary
- Town Boundary
- Section Lines
- Township

Public Lands

- State
- BLM
- USFS
- Wilderness

THIS MAP HAS BEEN PREPARED FOR EAGLE COUNTY ASSESSMENT PURPOSES ONLY. USE OF THIS MAP SHOULD BE FOR GENERAL & INFORMATIONAL PURPOSE ONLY. EAGLE COUNTY DOES NOT WARRENT THE ACCURACY OF THE INFORMATION CONTAINED HEREIN

0.5 0.25 0 0.5 Miles

1:30,660

TOWN OF MINTURN

TOWN OF REDCLIFF

EAGLE COUNTY

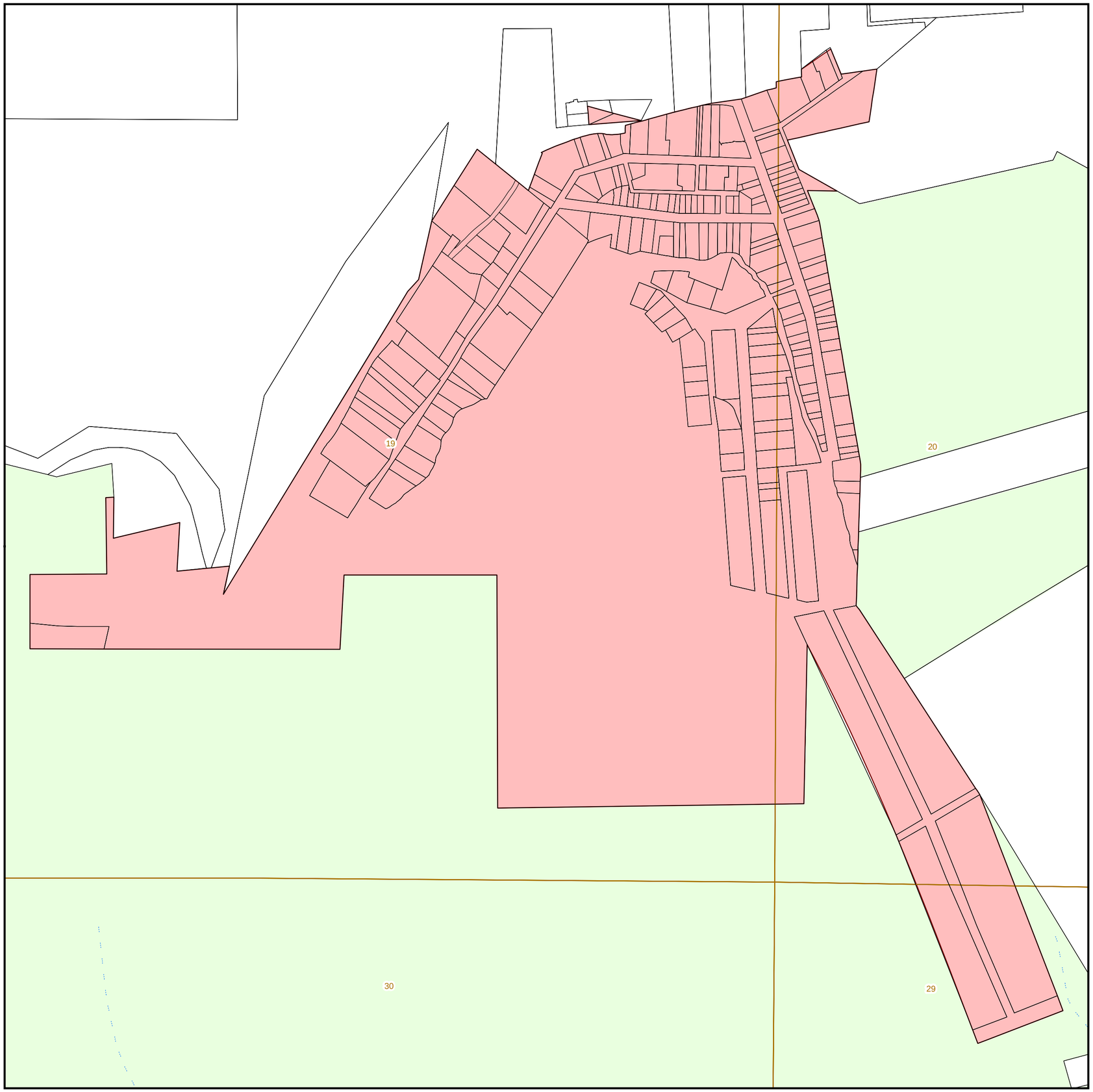

TOWNSHIP INDEX

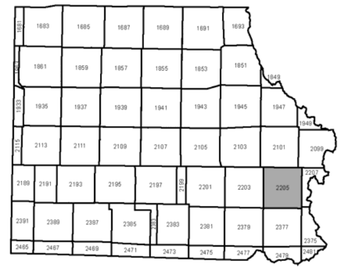

SECTION INDEX

6	5	4	3	2	1
7	8	9	10	11	12
18	17	16	15	14	13
19	20	21	22	23	24
30	29	28	27	26	25
31	32	33	34	35	36

N
W E
S

- Creeks
- Parcel Boundary
- Town Boundary
- Section Lines
- Township

Public Lands

- State
- BLM
- USFS
- Wilderness

THIS MAP HAS BEEN PREPARED FOR EAGLE COUNTY ASSESSMENT PURPOSES ONLY. USE OF THIS MAP SHOULD BE FOR GENERAL & INFORMATIONAL PURPOSE ONLY. EAGLE COUNTY DOES NOT WARRENT THE ACCURACY OF THE INFORMATION CONTAINED HEREIN

500 250 0 500 Feet

1:3,880

TOWN OF REDCLIFF

TOWN OF VAIL

EAGLE COUNTY

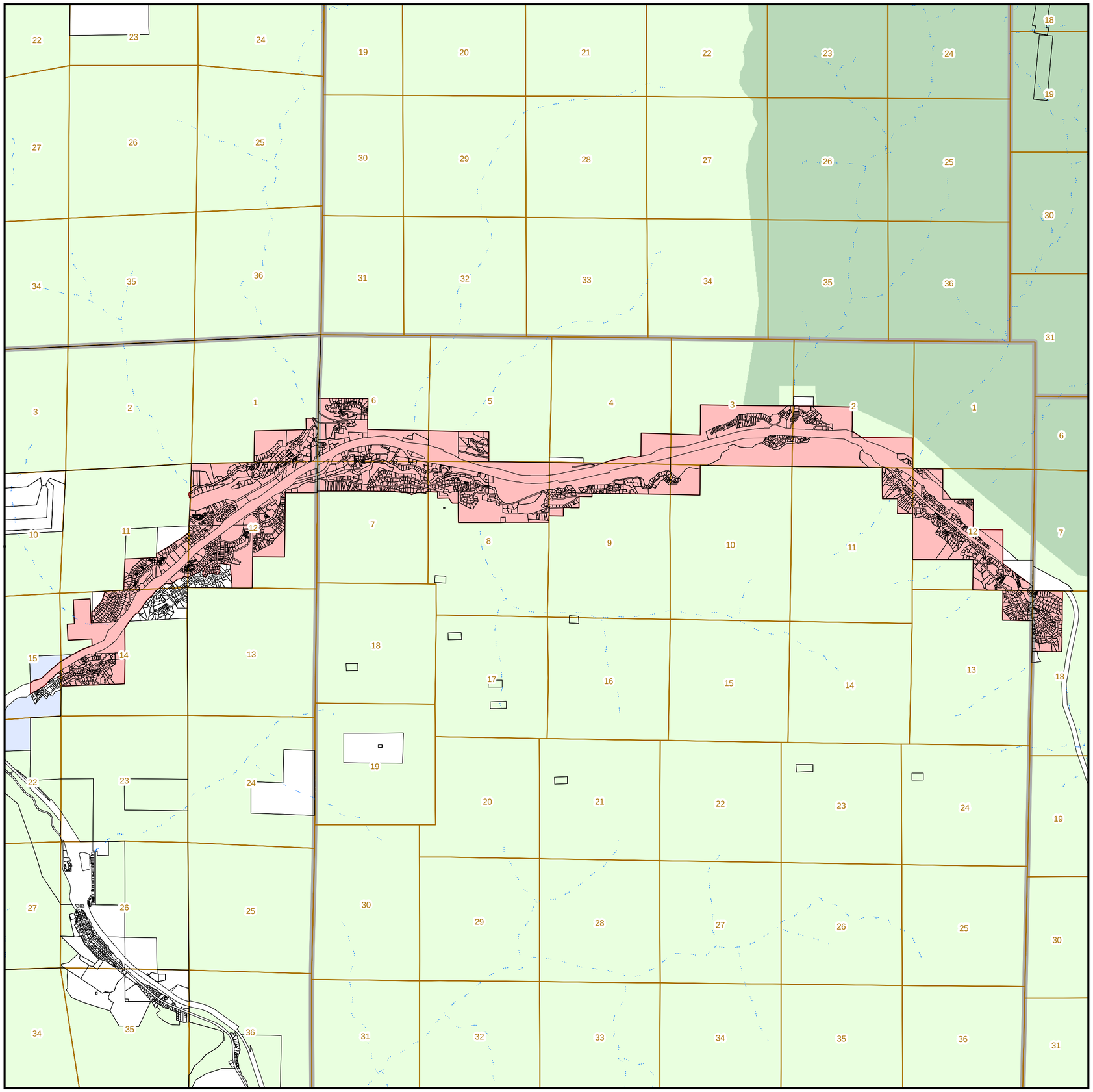

TOWNSHIP INDEX

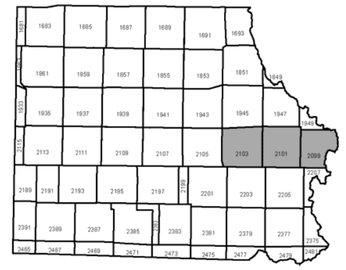

SECTION INDEX

6	5	4	3	2	1
7	8	9	10	11	12
18	17	16	15	14	13
19	20	21	22	23	24
30	29	28	27	26	25
31	32	33	34	35	36

N
W E
S

- Creeks
- Parcel Boundary
- Town Boundary
- Section Lines
- Township

Public Lands

- State
- BLM
- USFS
- Wilderness

THIS MAP HAS BEEN PREPARED FOR EAGLE COUNTY ASSESSMENT PURPOSES ONLY. USE OF THIS MAP SHOULD BE FOR GENERAL & INFORMATIONAL PURPOSE ONLY. EAGLE COUNTY DOES NOT WARRENT THE ACCURACY OF THE INFORMATION CONTAINED HEREIN

0.5 0.25 0 0.5 Miles

1:39,810

TOWN OF VAIL

1681
T2S R87W

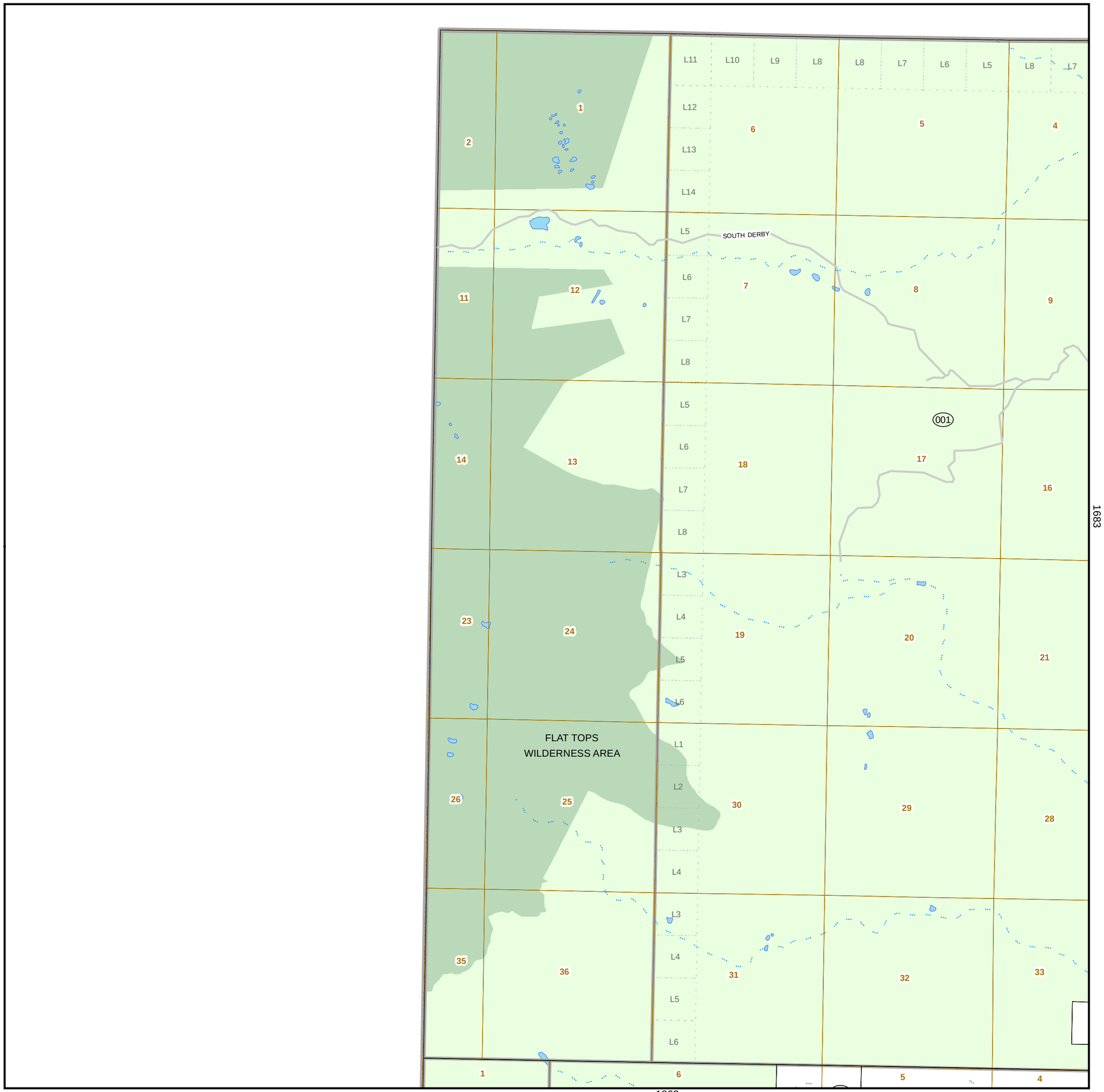

EAGLE COUNTY

TOWNSHIP INDEX

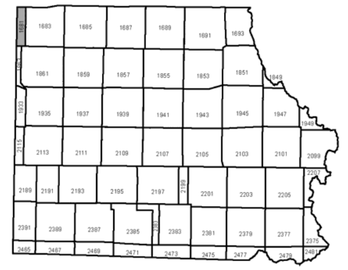

SECTION INDEX

6	5	4	3	2	1
7	8	9	10	11	12
18	17	16	15	14	13
19	20	21	22	23	24
30	29	28	27	26	25
31	32	33	34	35	36

N
W E
S

- Railroad Track
- Road Right Of Way
- Creeks
- Rivers & Lakes
- Parcel Boundary
- Section Lines
- Township Boundary
- Gov't Tract & Lots

Public Lands

- STA
- BLM
- USFS
- Wilderness

THIS MAP HAS BEEN PREPARED FOR EAGLE COUNTY ASSESSMENT PURPOSES ONLY. USE OF THIS MAP SHOULD BE FOR GENERAL & INFORMATIONAL PURPOSE ONLY. EAGLE COUNTY DOES NOT WARRENT THE ACCURACY OF THE INFORMATION CONTAINED HEREIN

1 0.5 0 1 Miles

1:28,348

1681
T2S R87W

1683
T2S R86W

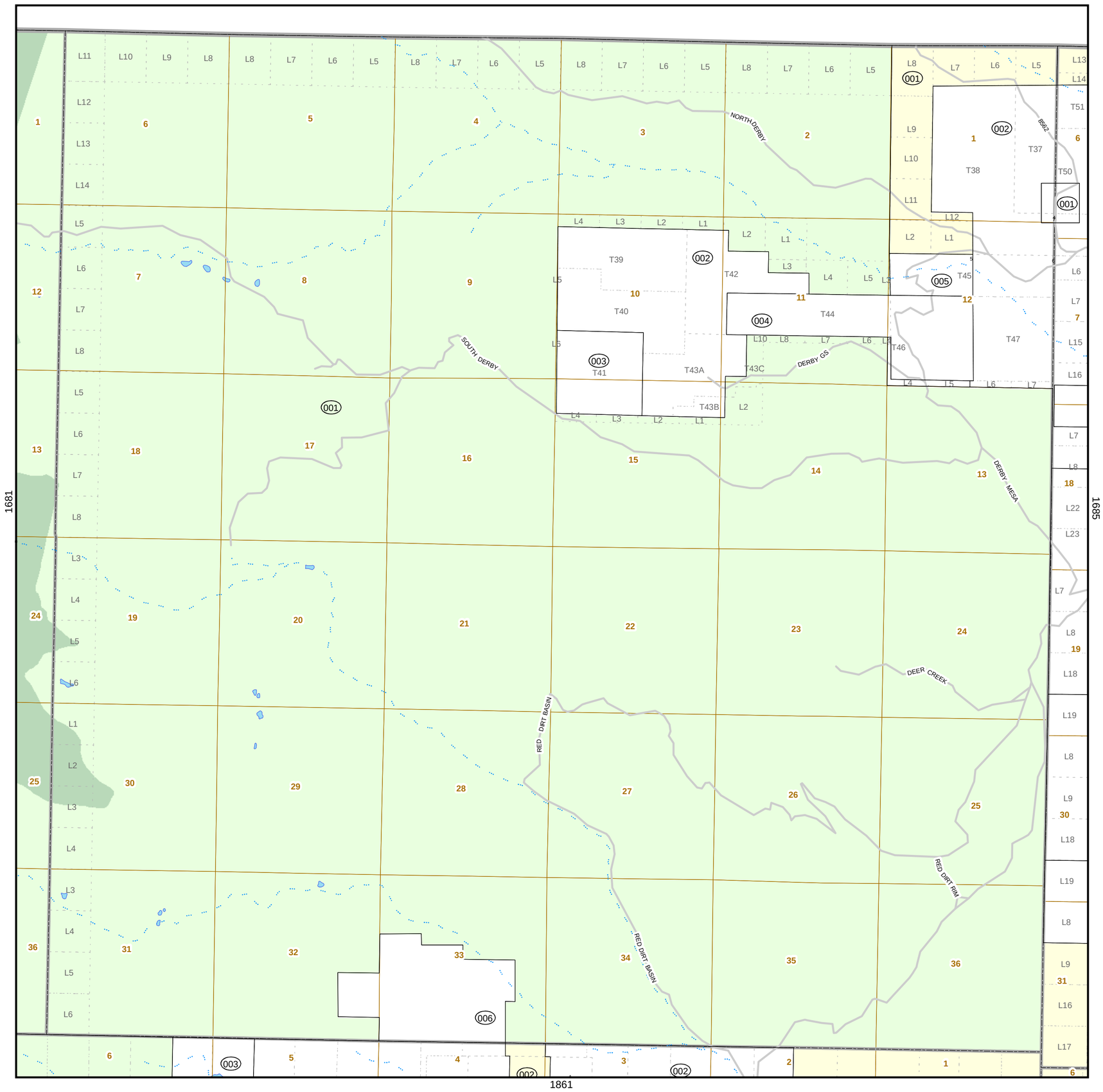

TOWNSHIP INDEX

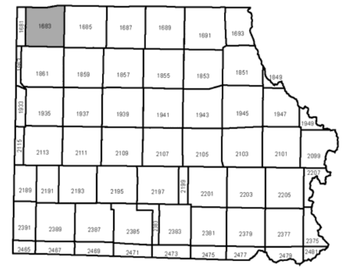

SECTION INDEX

6	5	4	3	2	1
7	8	9	10	11	12
18	17	16	15	14	13
19	20	21	22	23	24
30	29	28	27	26	25
31	32	33	34	35	36

N
W E
S

- Railroad Track
- Road Right Of Way
- Creeks
- Rivers & Lakes
- Parcel Boundary
- Section Lines
- Township Boundary
- Gov't Tract & Lots

Public Lands

- STA
- BLM
- USFS
- Wilderness

1 0.5 0 1 Miles

1:28,730

THIS MAP HAS BEEN PREPARED FOR EAGLE COUNTY ASSESSMENT PURPOSES ONLY. USE OF THIS MAP SHOULD BE FOR GENERAL & INFORMATIONAL PURPOSE ONLY. EAGLE COUNTY DOES NOT WARRENT THE ACCURACY OF THE INFORMATION CONTAINED HEREIN

1683
T2S R86W

1685
T2S R85W

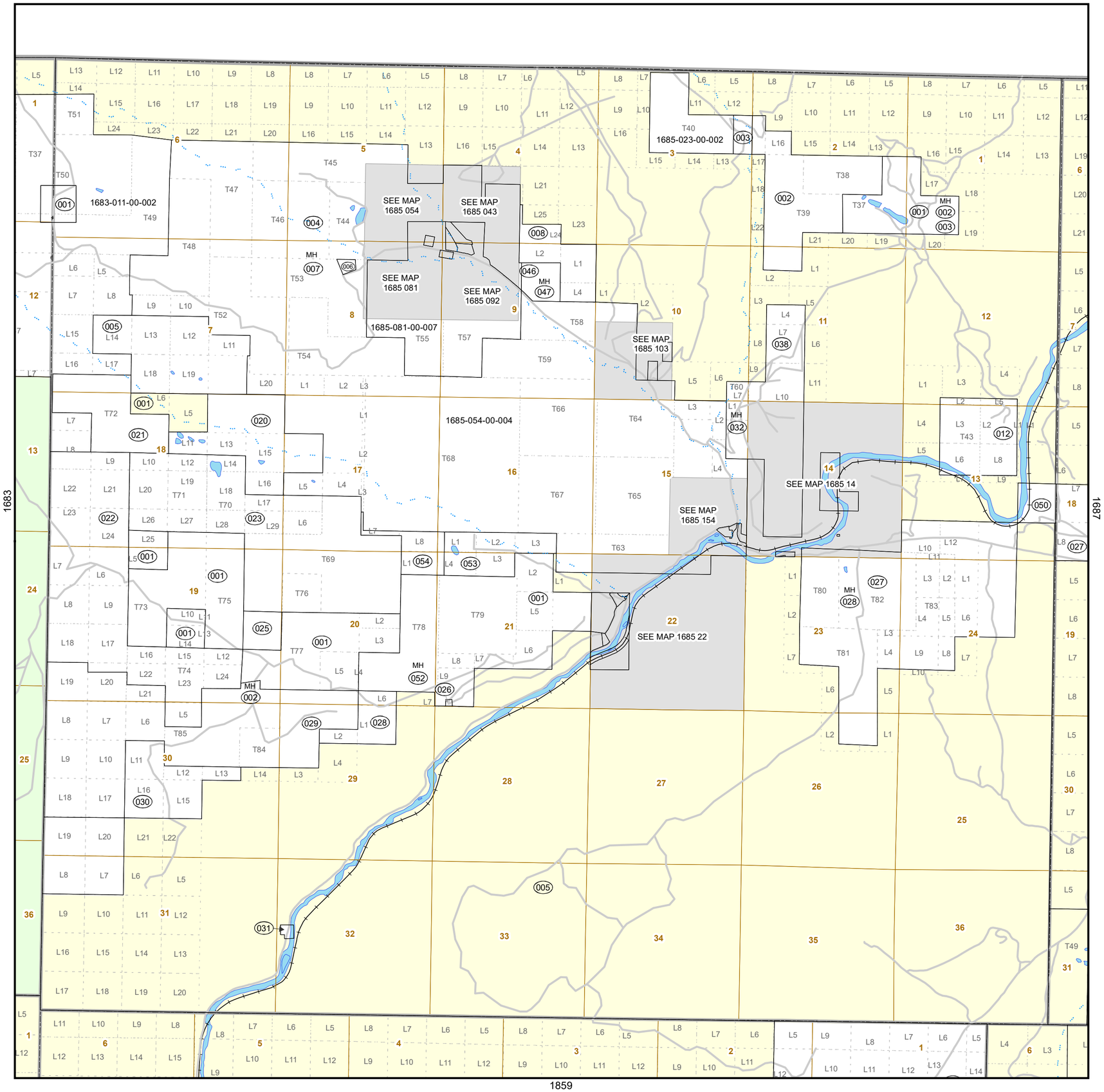

THIS MAP HAS BEEN PREPARED FOR EAGLE COUNTY ASSESSMENT PURPOSES ONLY. USE OF THIS MAP SHOULD BE FOR GENERAL & INFORMATIONAL PURPOSE ONLY. EAGLE COUNTY DOES NOT WARRENT THE ACCURACY OF THE INFORMATION CONTAINED HEREIN
THIS MAP WAS LAST UPDATED: Date: 3/8/2018

EAGLE COUNTY

TOWNSHIP INDEX

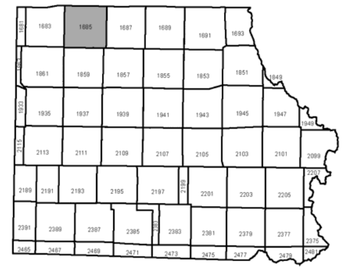

SECTION INDEX

6	5	4	3	2	1
7	8	9	10	11	12
18	17	16	15	14	13
19	20	21	22	23	24
30	29	28	27	26	25
31	32	33	34	35	36

N
W E
S

- Railroad Track
- Road Right Of Way
- Creeks
- Rivers & Lakes
- Parcel Boundary
- Section Lines
- Township Boundary
- Gov't Tract & Lots

Public Lands

- STA
- BLM
- USFS
- Wilderness

1685
T2S R85W

1685_043
T2S R85W SEC 4 SW 1/4

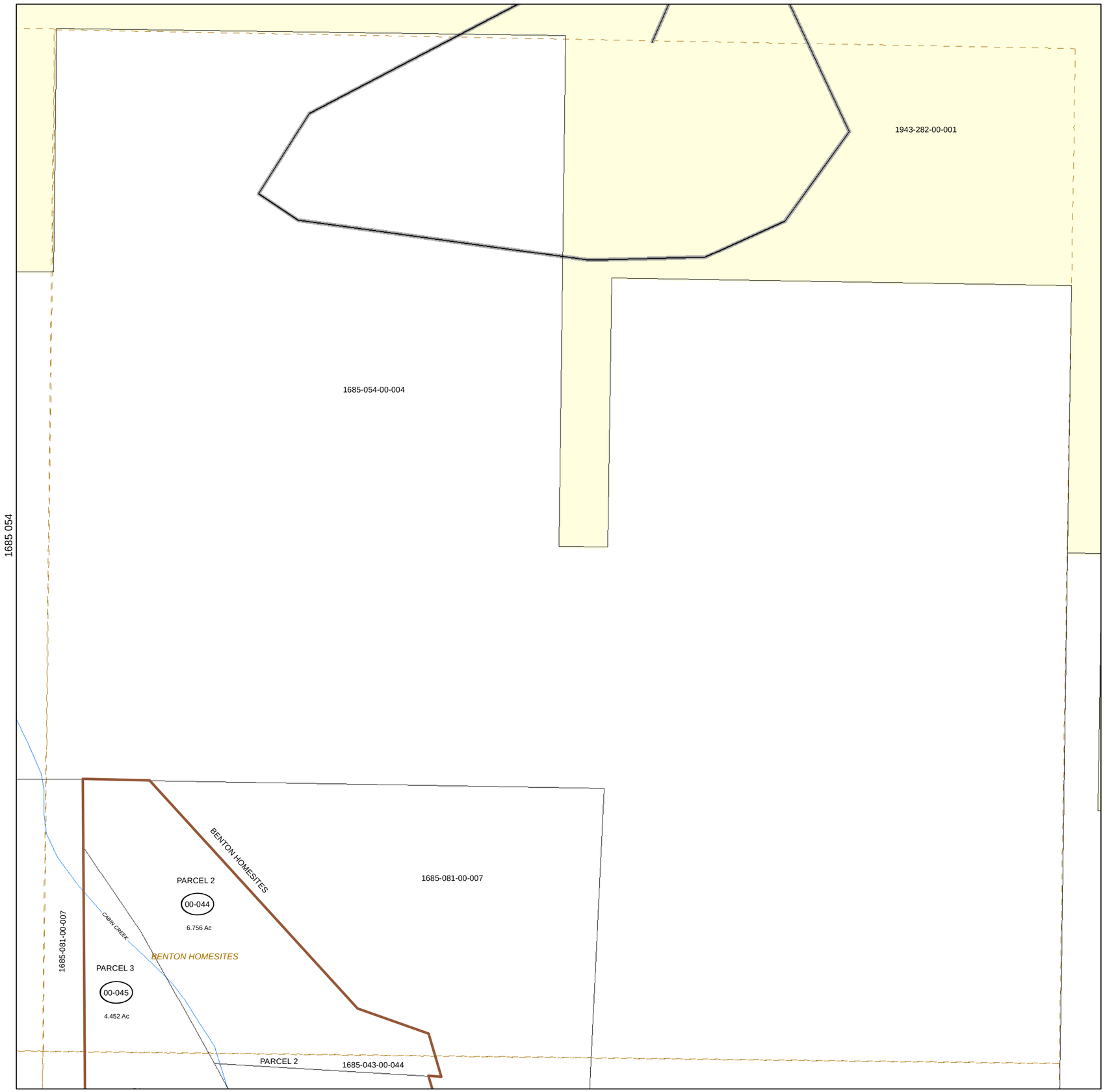

1685 092

250 125 0 250 Feet

1:2,360

THIS MAP HAS BEEN PREPARED FOR EAGLE COUNTY ASSESSMENT PURPOSES ONLY. USE OF THIS MAP SHOULD BE FOR GENERAL & INFORMATIONAL PURPOSE ONLY. EAGLE COUNTY DOES NOT WARRENT THE ACCURACY OF THE INFORMATION CONTAINED HEREIN.

EAGLE COUNTY

TOWNSHIP INDEX

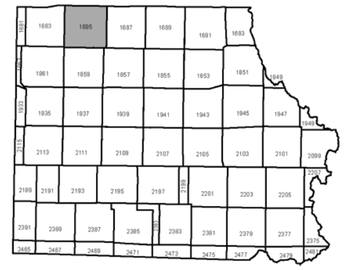

SECTION INDEX

6	5	4	3	2	1
7	8	9	10	11	12
18	17	16	15	14	13
19	20	21	22	23	24
30	29	28	27	26	25
31	32	33	34	35	36

N
W E
S

- Railroad Track
- Road Right Of Way
- Creeks
- Rivers & Lakes
- Parcel Boundary
- Subdivison
- Quarter Section

Public Lands

- State
- BLM
- USFS
- Wilderness

1685_043
T2S R85W SEC 4 SW 1/4

1685_054
T2S R85W SEC 5 SE 1/4

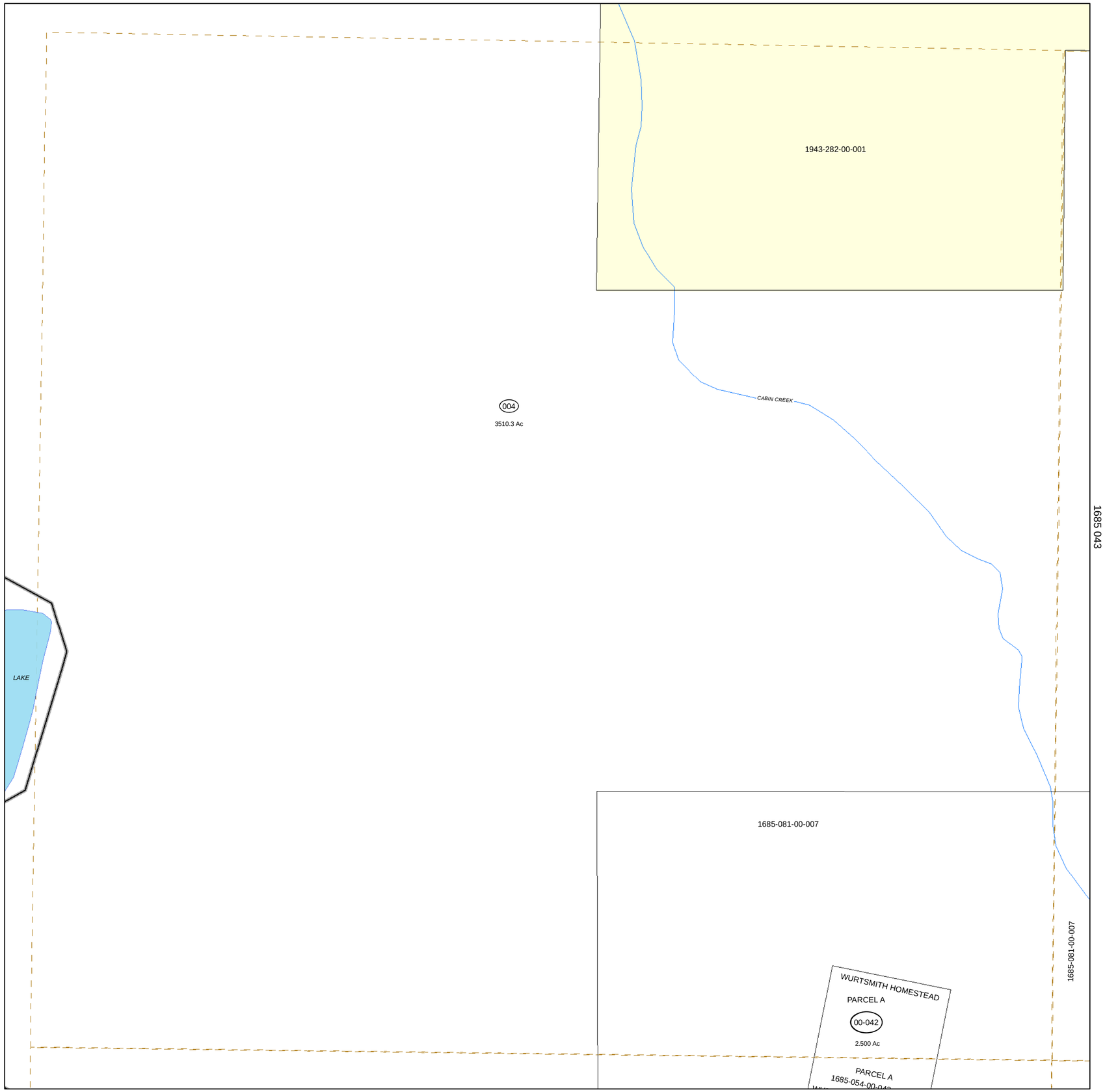

1685 081

250 125 0 250 Feet

1:2,390

THIS MAP HAS BEEN PREPARED FOR EAGLE COUNTY ASSESSMENT PURPOSES ONLY. USE OF THIS MAP SHOULD BE FOR GENERAL & INFORMATIONAL PURPOSE ONLY. EAGLE COUNTY DOES NOT WARRENT THE ACCURACY OF THE INFORMATION CONTAINED HEREIN.

EAGLE COUNTY

TOWNSHIP INDEX

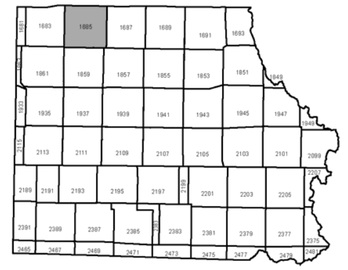

SECTION INDEX

6	5	4	3	2	1
7	8	9	10	11	12
18	17	16	15	14	13
19	20	21	22	23	24
30	29	28	27	26	25
31	32	33	34	35	36

N
W E
S

- Railroad Track
- Road Right Of Way
- Creeks
- Rivers & Lakes
- Parcel Boundary
- Subdivison
- Quarter Section

Public Lands

- State
- BLM
- USFS
- Wilderness

1685_054
T2S R85W SEC 5 SE 1/4

1685_081
T2S R85W SEC 8 NE 1/4

1685 054

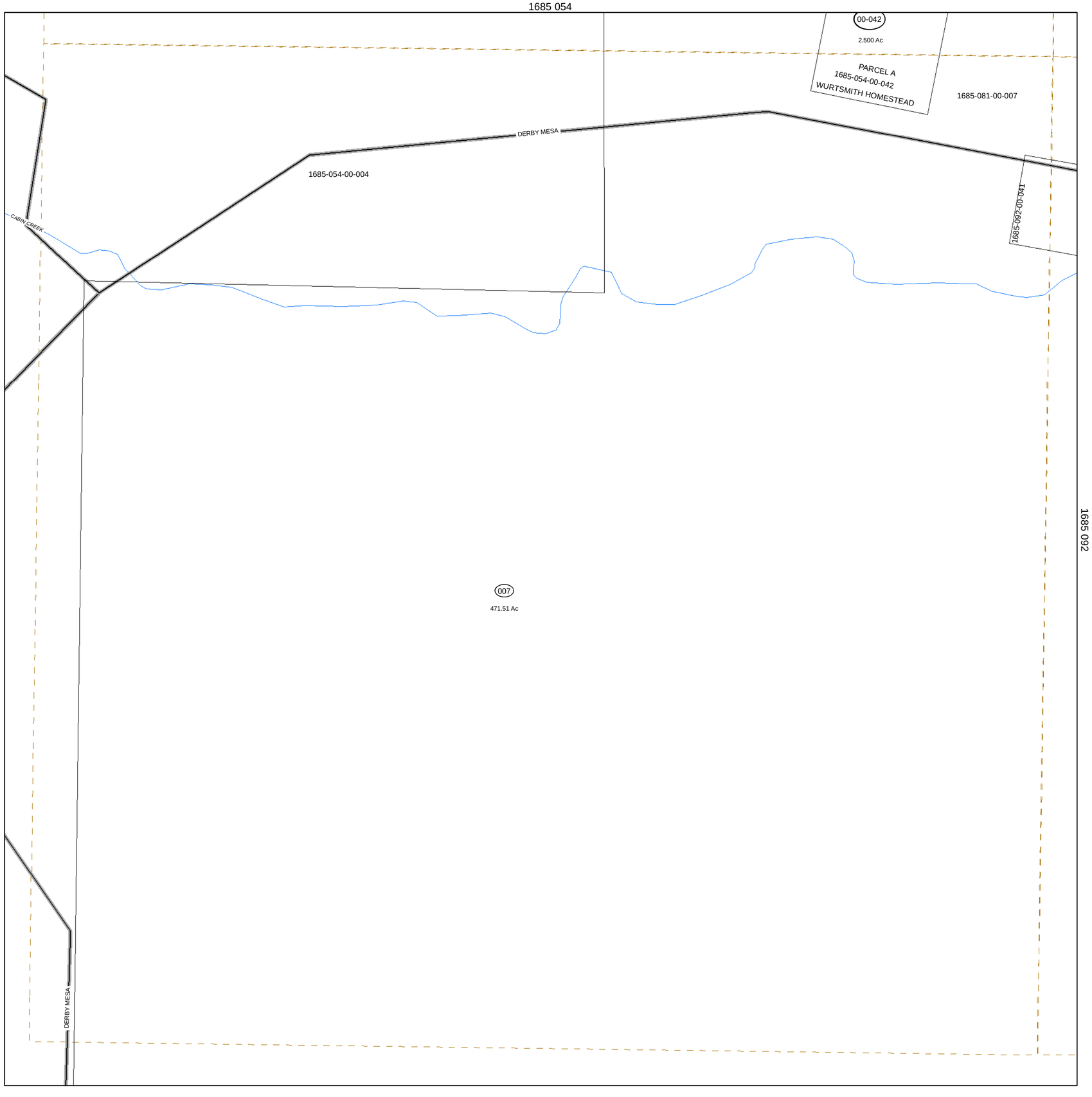

1685 092

EAGLE COUNTY

TOWNSHIP INDEX

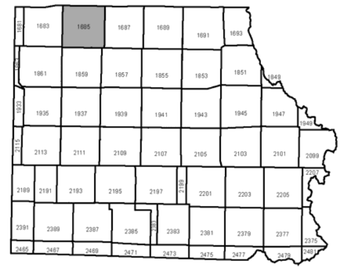

SECTION INDEX

6	5	4	3	2	1
7	8	9	10	11	12
18	17	16	15	14	13
19	20	21	22	23	24
30	29	28	27	26	25
31	32	33	34	35	36

N
W E
S

- Railroad Track
- Road Right Of Way
- Creeks
- Rivers & Lakes
- Parcel Boundary
- Subdivison
- Quarter Section

Public Lands

- State
- BLM
- USFS
- Wilderness

THIS MAP HAS BEEN PREPARED FOR EAGLE COUNTY ASSESSMENT PURPOSES ONLY. USE OF THIS MAP SHOULD BE FOR GENERAL & INFORMATIONAL PURPOSE ONLY. EAGLE COUNTY DOES NOT WARRENT THE ACCURACY OF THE INFORMATION CONTAINED HEREIN.

250 125 0 250 Feet

1:2,390

1685_081
T2S R85W SEC 8 NE 1/4

1685_092
T2S R85W SEC 9 NW 1/4

1685 043

PARCEL 2

1685-043-00-044

PARCEL 3

1685-043-00-045

PARCEL 1

00-043

4.050 Ac

BENTON HOMESITES

BENTON HOMESITES

DERBY MESA

PARCEL B

00-041

2.500 Ac

1685-092-00-041

1685-054-00-004

1685 081

1685-081-00-007

CABIN CREEK

TOWNSHIP INDEX

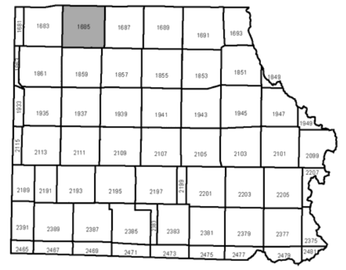

SECTION INDEX

6	5	4	3	2	1
7	8	9	10	11	12
18	17	16	15	14	13
19	20	21	22	23	24
30	29	28	27	26	25
31	32	33	34	35	36

N

W E

S

- Railroad Track
- Road Right Of Way
- Creeks
- Rivers & Lakes
- Parcel Boundary
- Subdivison
- Quarter Section

Public Lands

- State
- BLM
- USFS
- Wilderness

THIS MAP HAS BEEN PREPARED FOR EAGLE COUNTY ASSESSMENT PURPOSES ONLY. USE OF THIS MAP SHOULD BE FOR GENERAL & INFORMATIONAL PURPOSE ONLY. EAGLE COUNTY DOES NOT WARRENT THE ACCURACY OF THE INFORMATION CONTAINED HEREIN.

250 125 0 250 Feet

1:2,360

1685_092
T2S R85W SEC 9 NW 1/4

1685 103
T2S R85W SEC 10 SW 1/4

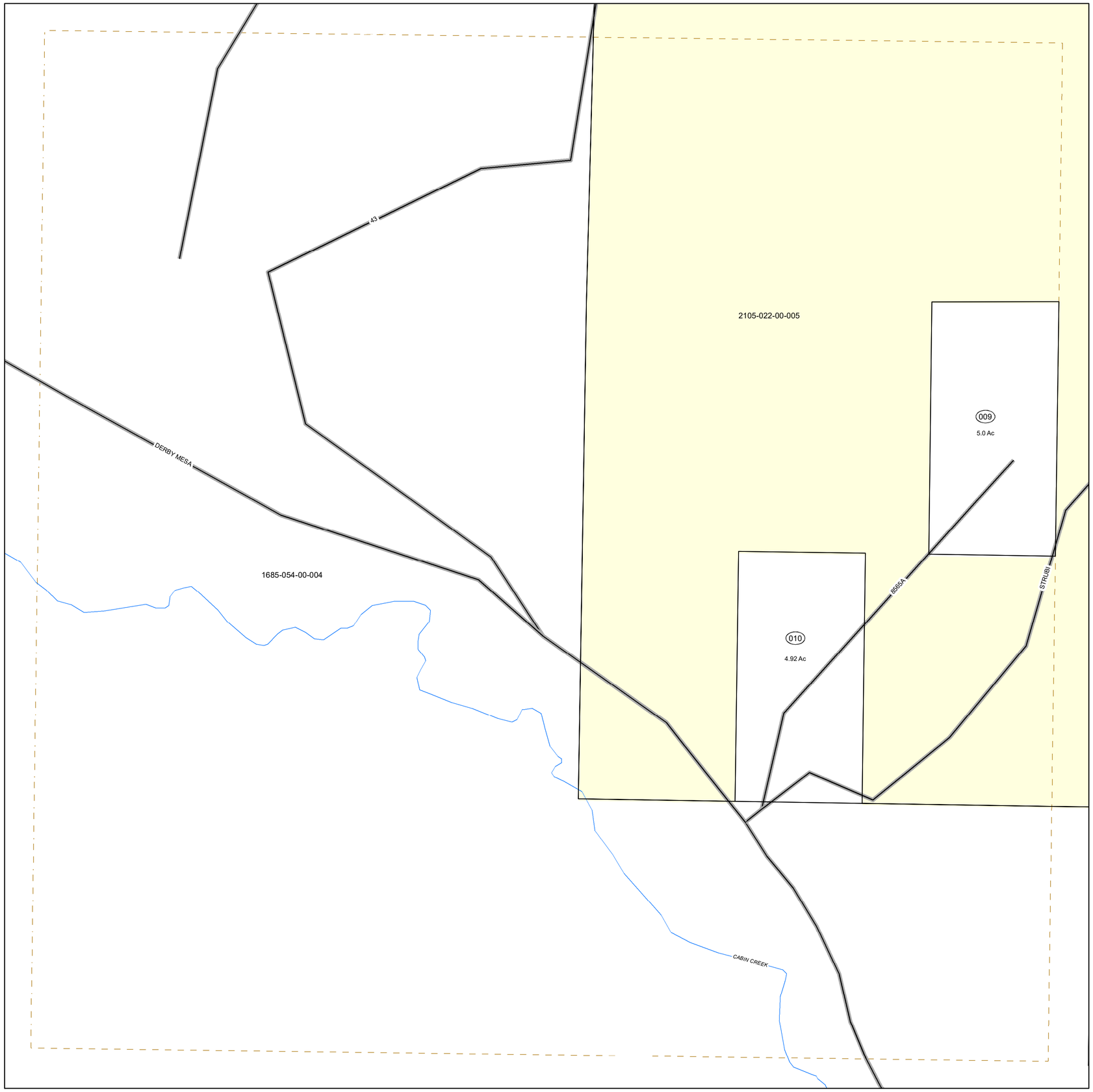

TOWNSHIP INDEX

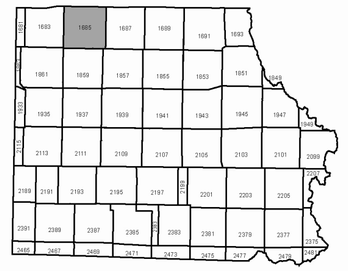

SECTION INDEX

6	5	4	3	2	1
7	8	9	10	11	12
18	17	16	15	14	13
19	20	21	22	23	24
30	29	28	27	26	25
31	32	33	34	35	36

N
W E
S

- Railroad Track
- Road Right Of Way
- Creeks
- Rivers & Lakes
- Parcel Boundary
- Subdivison
- Quarter Section

Public Lands

- State
- BLM
- USFS
- Wilderness

THIS MAP HAS BEEN PREPARED FOR EAGLE COUNTY ASSESSMENT PURPOSES ONLY. USE OF THIS MAP SHOULD BE FOR GENERAL & INFORMATIONAL PURPOSE ONLY. EAGLE COUNTY DOES NOT WARRENT THE ACCURACY OF THE INFORMATION CONTAINED HEREIN.
THIS MAP WAS LAST UPDATED: Date: 9/30/2019

250 125 0 250 Feet

1:2,370

1685 103
T2S R85W SEC 10 SW 1/4

1685 14
T2S R85W Section 14



TOWNSHIP INDEX

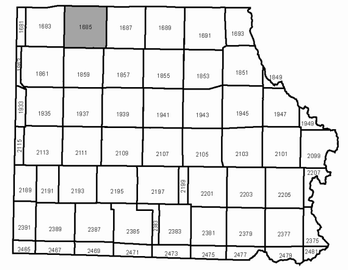

SECTION INDEX

6	5	4	3	2	1
7	8	9	10	11	12
18	17	16	15	14	13
19	20	21	22	23	24
30	29	28	27	26	25
31	32	33	34	35	36

N
W E
S

- Railroad Track
- Road Right Of Way
- creeks
- Rivers & Lakes
- Section Lines
- Gov't Tract & Lots
- Parcel Boundary
- Towns

Public Lands

- State
- BLM
- USFS
- Wilderness

THIS MAP HAS BEEN PREPARED FOR EAGLE COUNTY ASSESSMENT PURPOSES ONLY. USE OF THIS MAP SHOULD BE FOR GENERAL & INFORMATIONAL PURPOSE ONLY. EAGLE COUNTY DOES NOT WARRENT THE ACCURACY OF THE INFORMATION CONTAINED HEREIN

THIS MAP WAS LAST UPDATED: Date: 1/10/2020

500 250 0 500 Feet

1:4,750

1685 14
T2S R85W Section 14

1685_154
T2S R85W SEC 15 SE 1/4



EAGLE COUNTY

TOWNSHIP INDEX

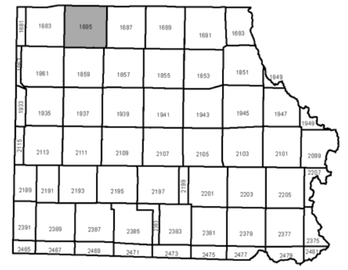

SECTION INDEX

6	5	4	3	2	1
7	8	9	10	11	12
18	17	16	15	14	13
19	20	21	22	23	24
30	29	28	27	26	25
31	32	33	34	35	36

N
W E
S

- Railroad Track
- Road Right Of Way
- Creeks
- Rivers & Lakes
- Parcel Boundary
- Subdivison
- Quarter Section

Public Lands

- State
- BLM
- USFS
- Wilderness

THIS MAP HAS BEEN PREPARED FOR EAGLE COUNTY ASSESSMENT PURPOSES ONLY. USE OF THIS MAP SHOULD BE FOR GENERAL & INFORMATIONAL PURPOSE ONLY. EAGLE COUNTY DOES NOT WARRENT THE ACCURACY OF THE INFORMATION CONTAINED HEREIN.

250 125 0 250 Feet

1:2,370

1685_154
T2S R85W SEC 15 SE 1/4

1685 22
T2S R85W Section 22

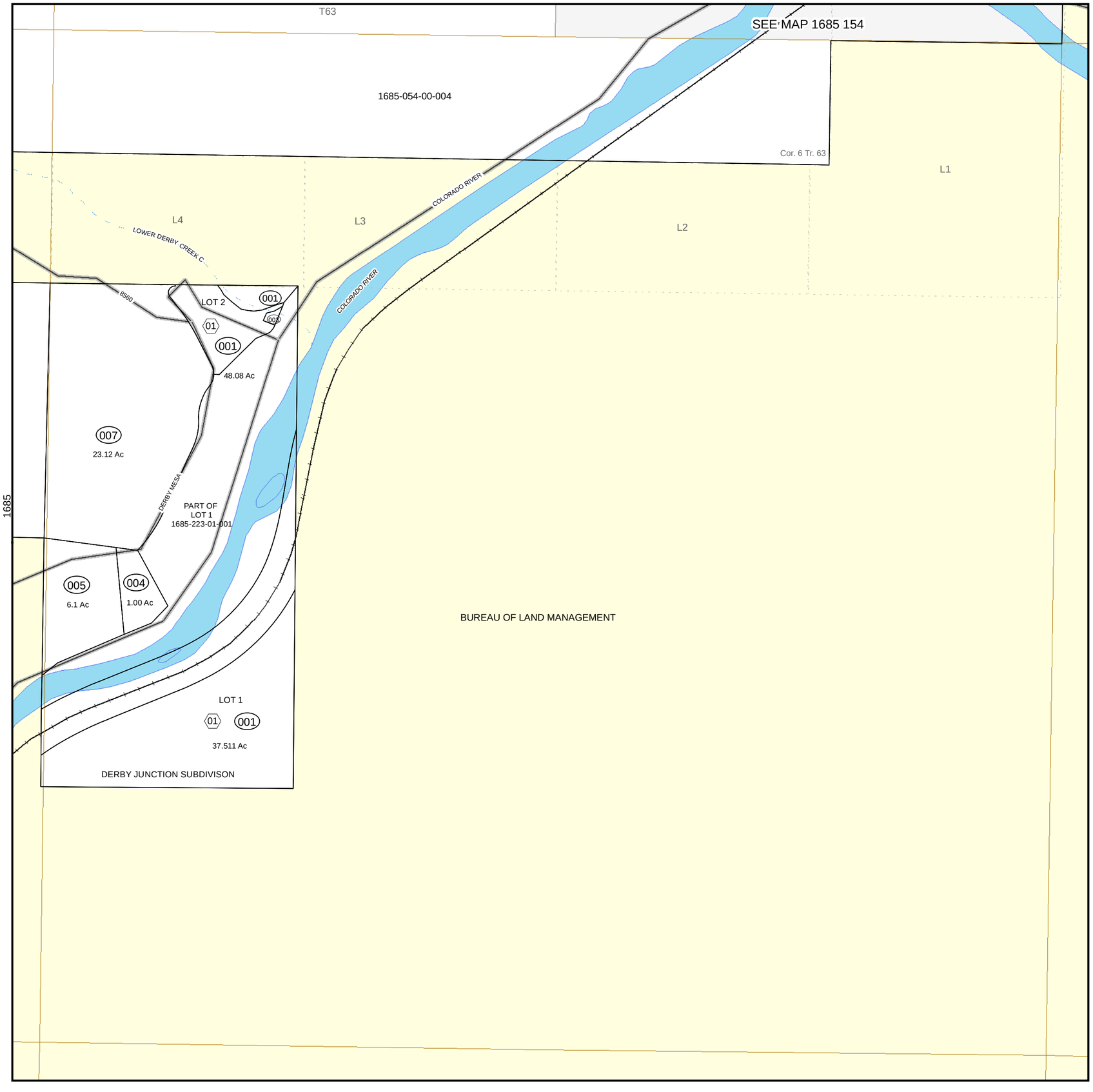

TOWNSHIP INDEX

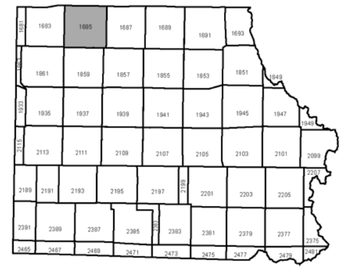

SECTION INDEX

6	5	4	3	2	1
7	8	9	10	11	12
18	17	16	15	14	13
19	20	21	22	23	24
30	29	28	27	26	25
31	32	33	34	35	36

N
W E
S

- Railroad Track
- Road Right Of Way
- creeks
- Rivers & Lakes
- Section Lines
- Gov't Tract & Lots
- Parcel Boundary
- Towns

Public Lands

- State
- BLM
- USFS
- Wilderness

THIS MAP HAS BEEN PREPARED FOR EAGLE COUNTY ASSESSMENT PURPOSES ONLY. USE OF THIS MAP SHOULD BE FOR GENERAL & INFORMATIONAL PURPOSE ONLY. EAGLE COUNTY DOES NOT WARRENT THE ACCURACY OF THE INFORMATION CONTAINED HEREIN

500 250 0 500 Feet

1:4,730

1685 22
T2S R85W Section 22

1687
T2S R84W

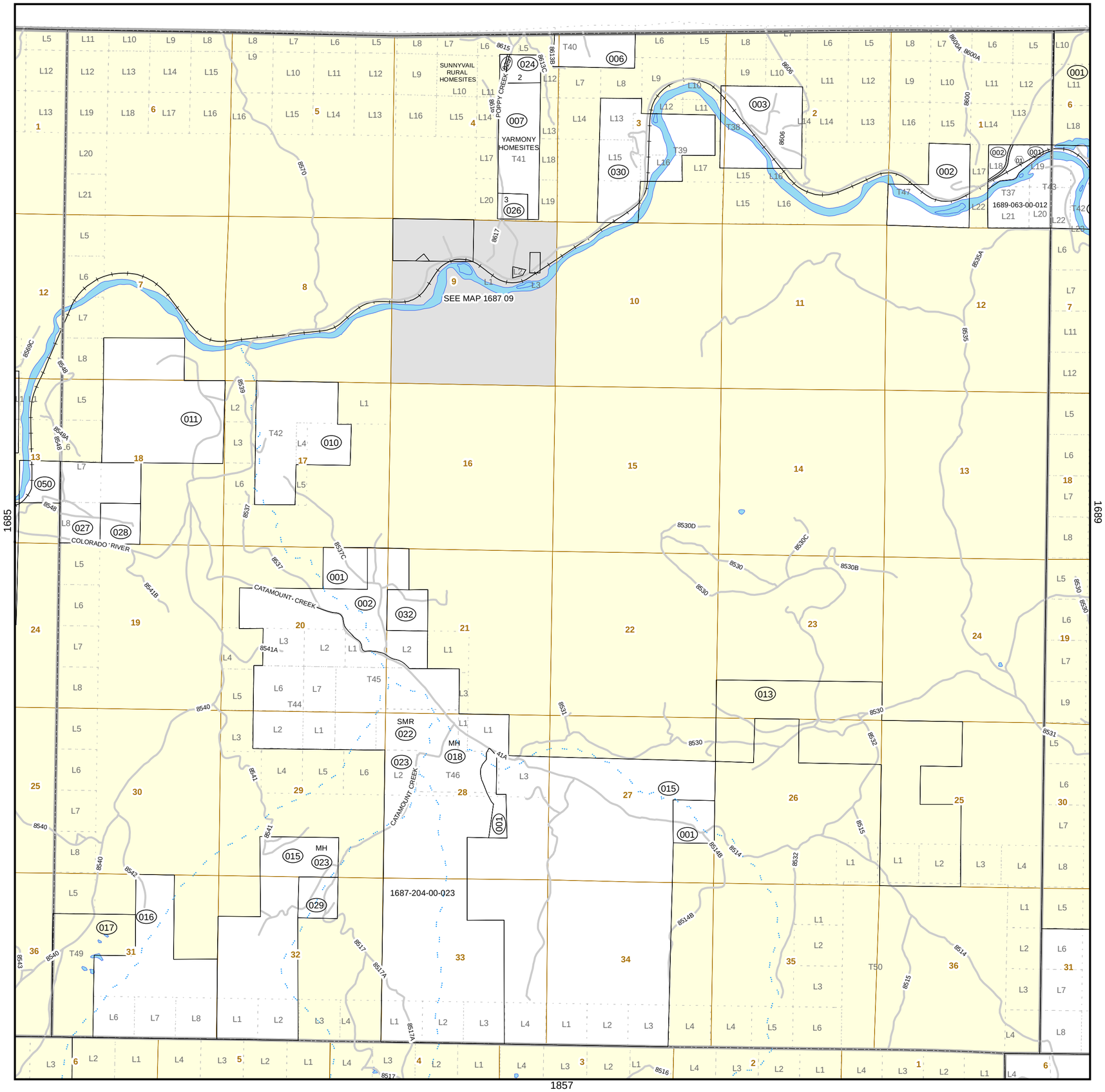

TOWNSHIP INDEX

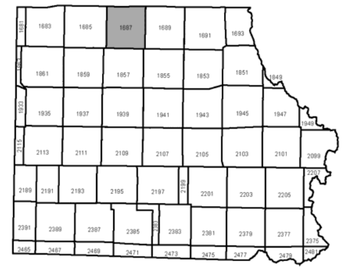

SECTION INDEX

6	5	4	3	2	1
7	8	9	10	11	12
18	17	16	15	14	13
19	20	21	22	23	24
30	29	28	27	26	25
31	32	33	34	35	36

N
W E
S

- Railroad Track
- Road Right Of Way
- Creeks
- Rivers & Lakes
- Parcel Boundary
- Section Lines
- Township Boundary
- Gov't Tract & Lots

Public Lands

- STA
- BLM
- USFS
- Wilderness

1 0.5 0 1 Miles

1:29,040

THIS MAP HAS BEEN PREPARED FOR EAGLE COUNTY ASSESSMENT PURPOSES ONLY. USE OF THIS MAP SHOULD BE FOR GENERAL & INFORMATIONAL PURPOSE ONLY. EAGLE COUNTY DOES NOT WARRENT THE ACCURACY OF THE INFORMATION CONTAINED HEREIN

1687
T2S R84W

1687 09
T2S R84W Section 9

1687



TOWNSHIP INDEX

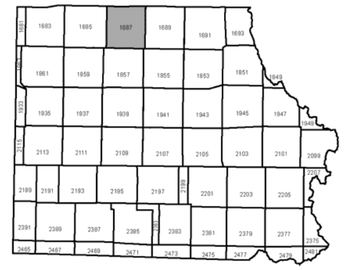

SECTION INDEX

6	5	4	3	2	1
7	8	9	10	11	12
18	17	16	15	14	13
19	20	21	22	23	24
30	29	28	27	26	25
31	32	33	34	35	36

N
W E
S

- Railroad Track
- Road Right Of Way
- creeks
- Rivers & Lakes
- Section Lines
- Gov't Tract & Lots
- Parcel Boundary
- Towns

Public Lands

- State
- BLM
- USFS
- Wilderness

THIS MAP HAS BEEN PREPARED FOR EAGLE COUNTY ASSESSMENT PURPOSES ONLY. USE OF THIS MAP SHOULD BE FOR GENERAL & INFORMATIONAL PURPOSE ONLY. EAGLE COUNTY DOES NOT WARRENT THE ACCURACY OF THE INFORMATION CONTAINED HEREIN

500 250 0 500 Feet

1:4,760

1687 09
T2S R84W Section 9

1689
T2S R83W

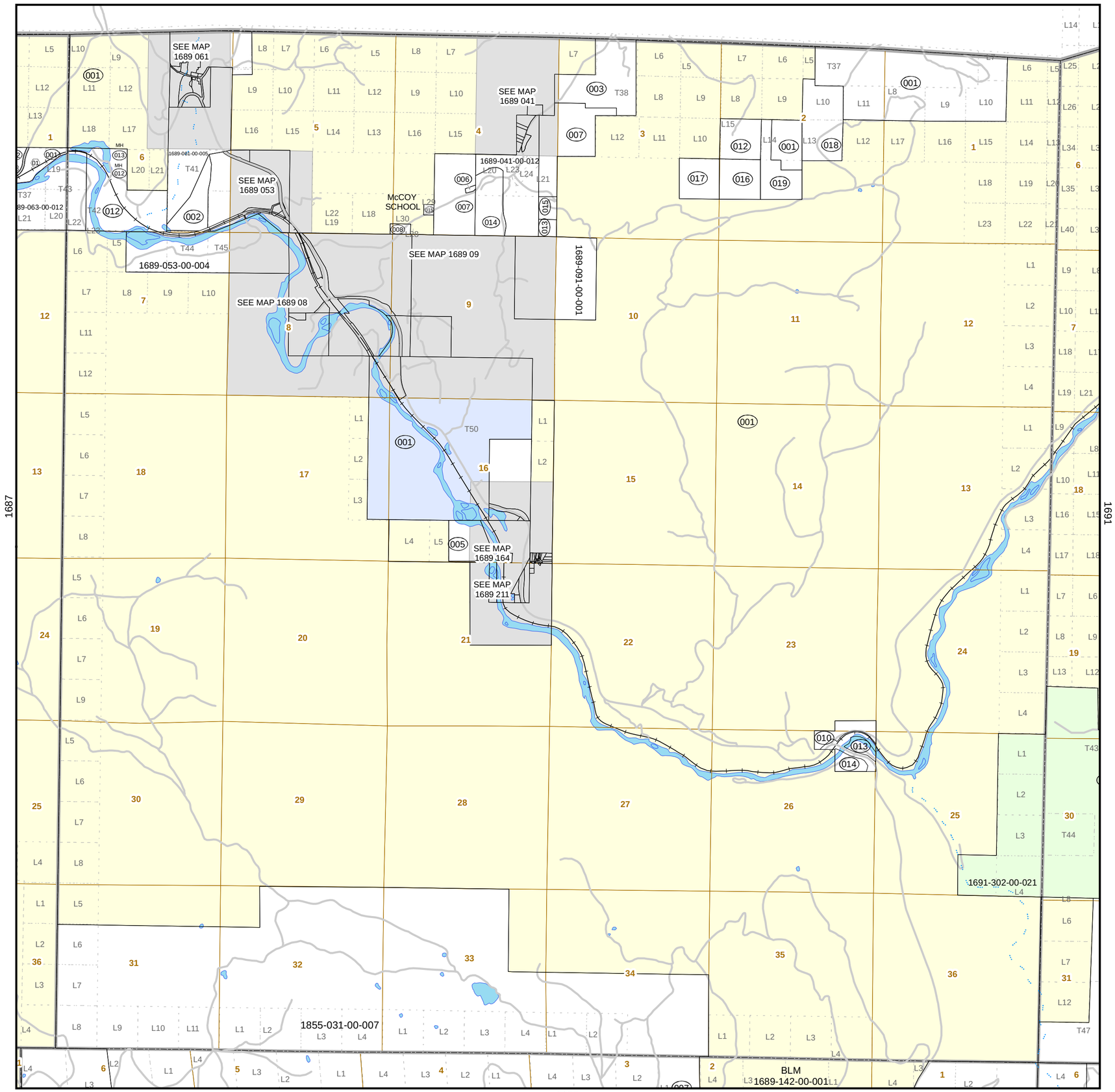

THIS MAP HAS BEEN PREPARED FOR EAGLE COUNTY ASSESSMENT PURPOSES ONLY. USE OF THIS MAP SHOULD BE FOR GENERAL & INFORMATIONAL PURPOSE ONLY. EAGLE COUNTY DOES NOT WARRENT THE ACCURACY OF THE INFORMATION CONTAINED HEREIN
THIS MAP WAS LAST UPDATED: Date: 12/8/2016

1 0.5 0 1 Miles

1:29,530

EAGLE COUNTY

TOWNSHIP INDEX

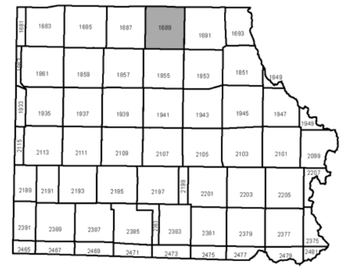

SECTION INDEX

6	5	4	3	2	1
7	8	9	10	11	12
18	17	16	15	14	13
19	20	21	22	23	24
30	29	28	27	26	25
31	32	33	34	35	36

N
W E
S

- Railroad Track
- Road Right Of Way
- Creeks
- Rivers & Lakes
- Parcel Boundary
- Section Lines
- Township Boundary
- Gov't Tract & Lots

Public Lands

- STA
- BLM
- USFS
- Wilderness

1689
T2S R83W

1689 041
T2S R83W SEC 4 NE 1/4

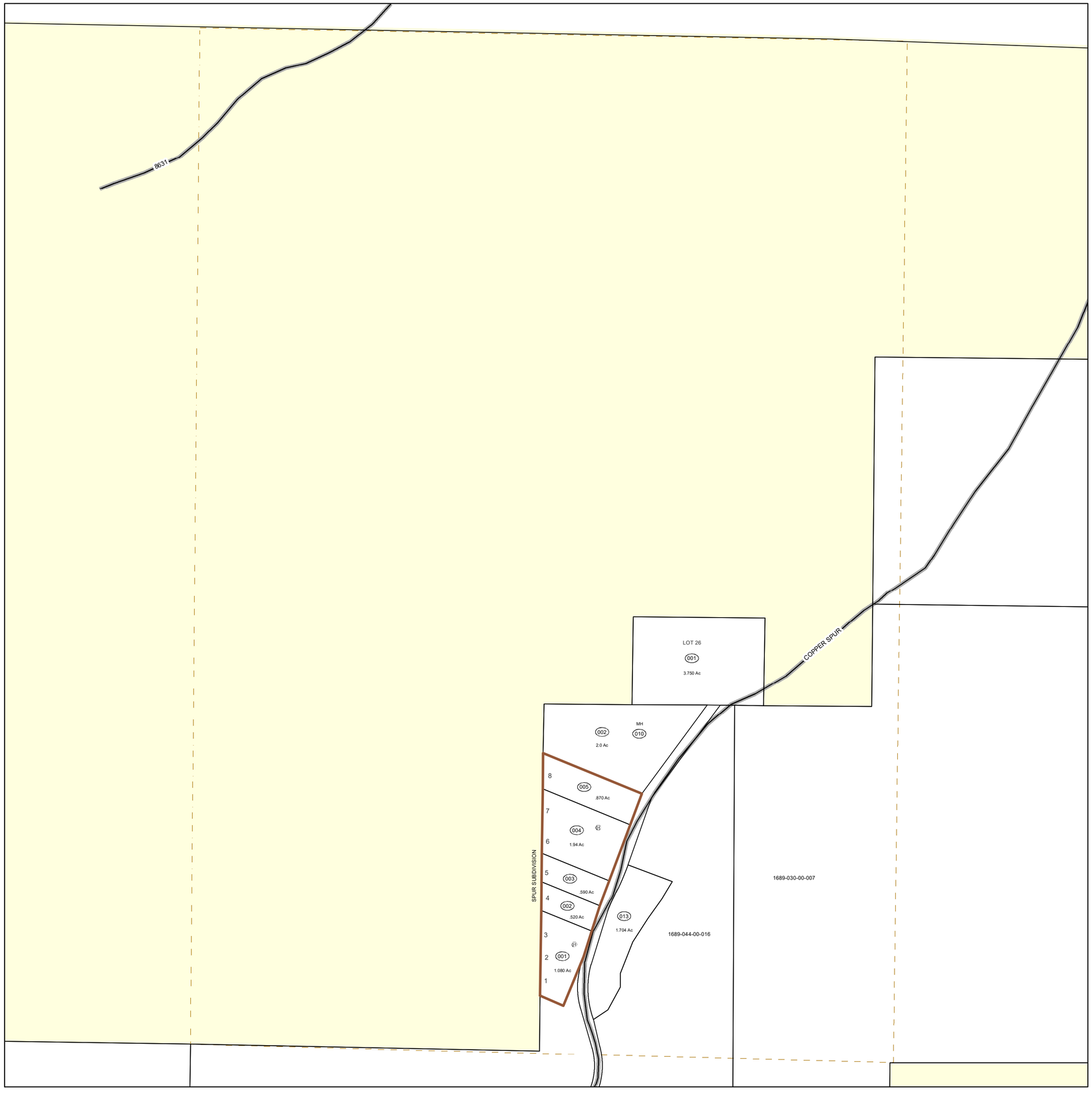

TOWNSHIP INDEX

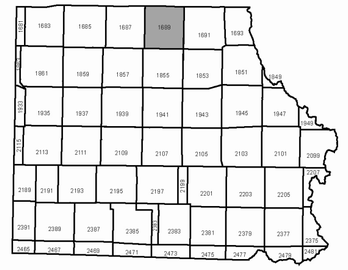

SECTION INDEX

6	5	4	3	2	1
7	8	9	10	11	12
18	17	16	15	14	13
19	20	21	22	23	24
30	29	28	27	26	25
31	32	33	34	35	36

N
W E
S

- Railroad Track
- Road Right Of Way
- Creeks
- Rivers & Lakes
- Parcel Boundary
- Subdivison
- Quarter Section

Public Lands

- State
- BLM
- USFS
- Wilderness

THIS MAP HAS BEEN PREPARED FOR EAGLE COUNTY ASSESSMENT PURPOSES ONLY. USE OF THIS MAP SHOULD BE FOR GENERAL & INFORMATIONAL PURPOSE ONLY. EAGLE COUNTY DOES NOT WARRENT THE ACCURACY OF THE INFORMATION CONTAINED HEREIN.
THIS MAP WAS LAST UPDATED: Date: 8/15/2019

250 125 0 250 Feet

1:3,430

1689 041
T2S R83W SEC 4 NE 1/4

1689 053
T2S R83W SEC 5 SW 1/4



TOWNSHIP INDEX

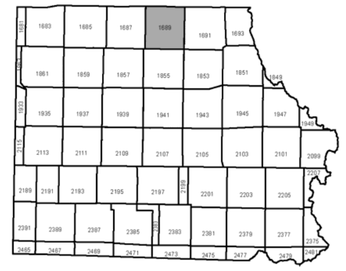

SECTION INDEX

6	5	4	3	2	1
7	8	9	10	11	12
18	17	16	15	14	13
19	20	21	22	23	24
30	29	28	27	26	25
31	32	33	34	35	36

N
W E
S

- Railroad Track
- Road Right Of Way
- Creeks
- Rivers & Lakes
- Parcel Boundary
- Subdivison
- Quarter Section

Public Lands

- State
- BLM
- USFS
- Wilderness

THIS MAP HAS BEEN PREPARED FOR EAGLE COUNTY ASSESSMENT PURPOSES ONLY. USE OF THIS MAP SHOULD BE FOR GENERAL & INFORMATIONAL PURPOSE ONLY. EAGLE COUNTY DOES NOT WARRENT THE ACCURACY OF THE INFORMATION CONTAINED HEREIN.

250 125 0 250 Feet

1:2,410

1689 053
T2S R83W SEC 5 SW 1/4

1689 061
T2S R83W SEC 6 NE 1/4

EAGLE COUNTY

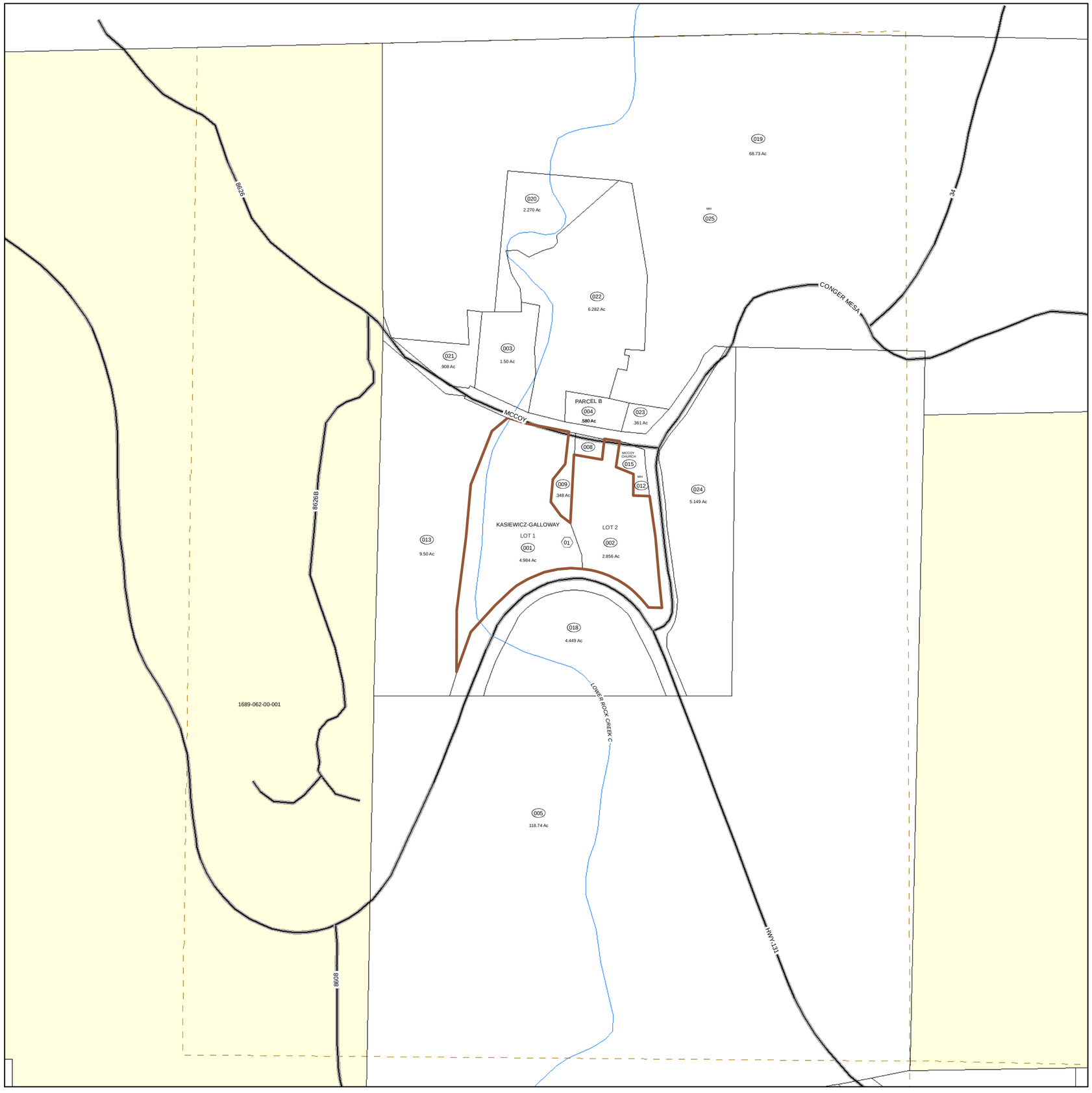

TOWNSHIP INDEX

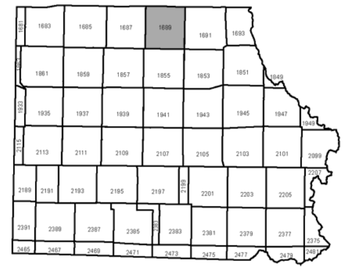

SECTION INDEX

6	5	4	3	2	1
7	8	9	10	11	12
18	17	16	15	14	13
19	20	21	22	23	24
30	29	28	27	26	25
31	32	33	34	35	36

N
W E
S

- Railroad Track
- Road Right Of Way
- Creeks
- Rivers & Lakes
- Parcel Boundary
- Subdivison
- Quarter Section

Public Lands

- State
- BLM
- USFS
- Wilderness

THIS MAP HAS BEEN PREPARED FOR EAGLE COUNTY ASSESSMENT PURPOSES ONLY. USE OF THIS MAP SHOULD BE FOR GENERAL & INFORMATIONAL PURPOSE ONLY. EAGLE COUNTY DOES NOT WARRENT THE ACCURACY OF THE INFORMATION CONTAINED HEREIN.

250 125 0 250 Feet

1:3,400

1689 061
T2S R83W SEC 6 NE 1/4

1689 08
T2S R83W Section 8



TOWNSHIP INDEX

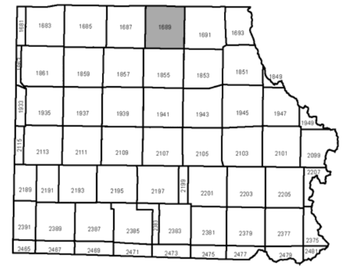

SECTION INDEX

6	5	4	3	2	1
7	8	9	10	11	12
18	17	16	15	14	13
19	20	21	22	23	24
30	29	28	27	26	25
31	32	33	34	35	36

N
W E
S

- Railroad Track
- Road Right Of Way
- creeks
- Rivers & Lakes
- Section Lines
- Gov't Tract & Lots
- Parcel Boundary
- Towns

Public Lands

- State
- BLM
- USFS
- Wilderness

THIS MAP HAS BEEN PREPARED FOR EAGLE COUNTY ASSESSMENT PURPOSES ONLY. USE OF THIS MAP SHOULD BE FOR GENERAL & INFORMATIONAL PURPOSE ONLY. EAGLE COUNTY DOES NOT WARRENT THE ACCURACY OF THE INFORMATION CONTAINED HEREIN
THIS MAP WAS LAST UPDATED: Date: 1/29/2018

500 250 0 500 Feet

1:4,750

1689 08
T2S R83W Section 8

1689 09
T2S R83W Section 9

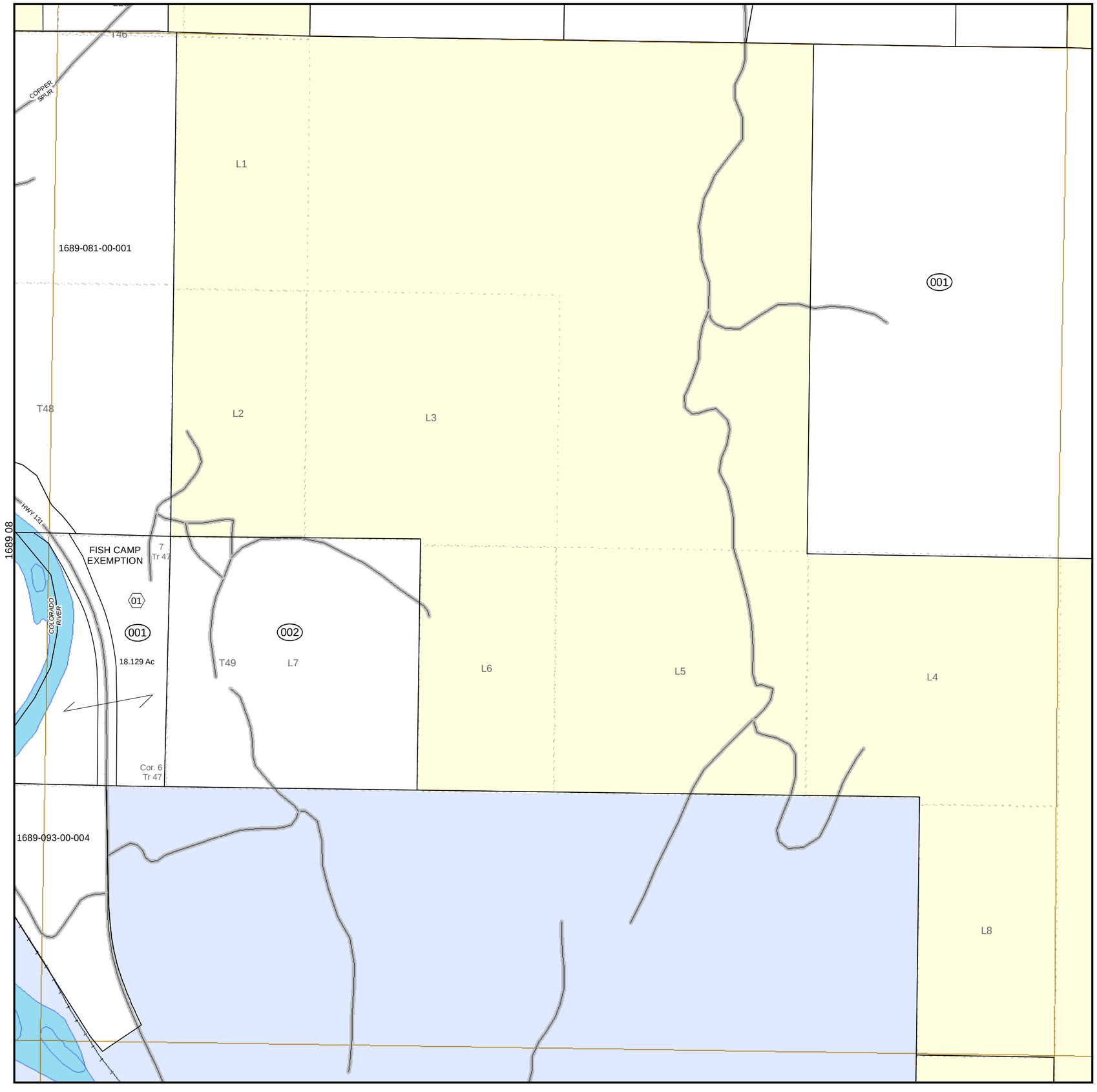

TOWNSHIP INDEX

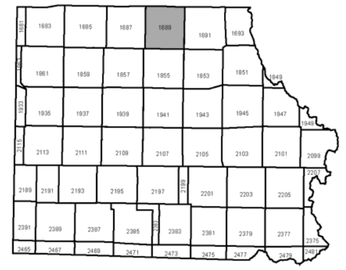

SECTION INDEX

6	5	4	3	2	1
7	8	9	10	11	12
18	17	16	15	14	13
19	20	21	22	23	24
30	29	28	27	26	25
31	32	33	34	35	36

N
W E
S

- Railroad Track
- Road Right Of Way
- creeks
- Rivers & Lakes
- Section Lines
- Gov't Tract & Lots
- Parcel Boundary
- Towns

Public Lands

- State
- BLM
- USFS
- Wilderness

THIS MAP HAS BEEN PREPARED FOR EAGLE COUNTY ASSESSMENT PURPOSES ONLY. USE OF THIS MAP SHOULD BE FOR GENERAL & INFORMATIONAL PURPOSE ONLY. EAGLE COUNTY DOES NOT WARRENT THE ACCURACY OF THE INFORMATION CONTAINED HEREIN

500 250 0 500 Feet

1:4,770

1689 09
T2S R83W Section 9

1689 164
T2S R83W SEC 16 SE 1/4

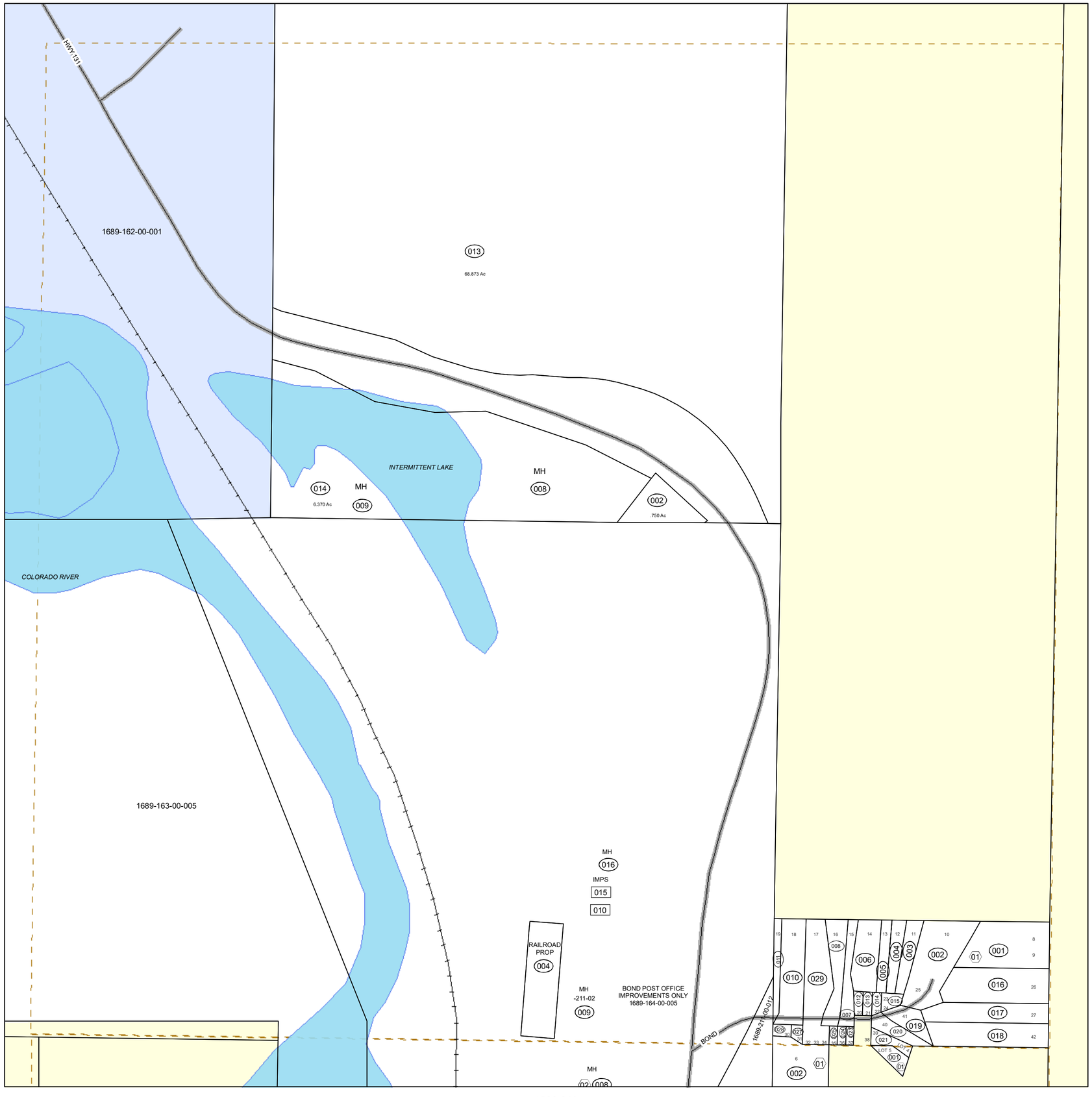

1689 211

250 125 0 250 Feet

1:2,400

THIS MAP HAS BEEN PREPARED FOR EAGLE COUNTY ASSESSMENT PURPOSES ONLY. USE OF THIS MAP SHOULD BE FOR GENERAL & INFORMATIONAL PURPOSE ONLY. EAGLE COUNTY DOES NOT WARRENT THE ACCURACY OF THE INFORMATION CONTAINED HEREIN. THIS MAP WAS LAST UPDATED: Date: 11/6/2020

EAGLE COUNTY

TOWNSHIP INDEX

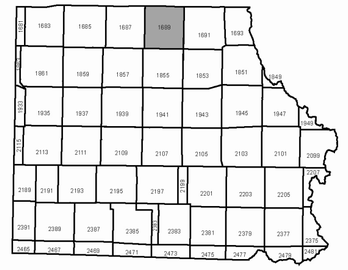

SECTION INDEX

6	5	4	3	2	1
7	8	9	10	11	12
18	17	16	15	14	13
19	20	21	22	23	24
30	29	28	27	26	25
31	32	33	34	35	36

N
W E
S

- Railroad Track
- Road Right Of Way
- Creeks
- Rivers & Lakes
- Parcel Boundary
- Subdivison
- Quarter Section

Public Lands

- State
- BLM
- USFS
- Wilderness

1689 164

T2S R83W SEC 16 SE 1/4

1689 211
T2S R83W SEC 21 NE 1/4

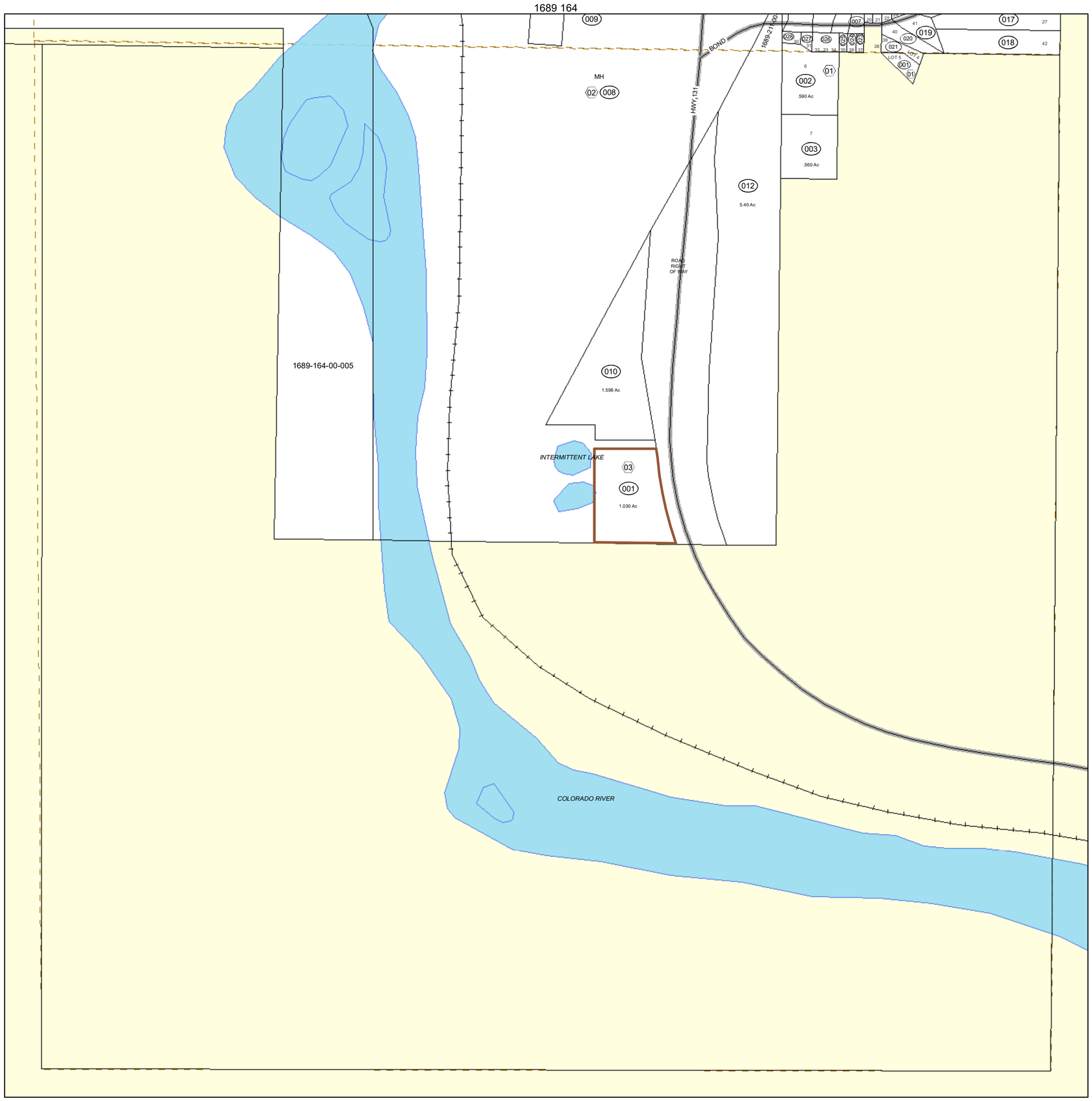

TOWNSHIP INDEX

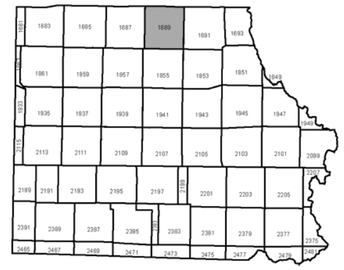

SECTION INDEX

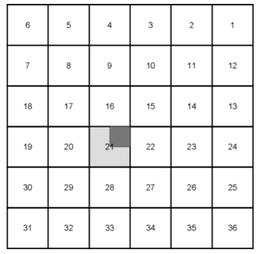



Railroad Track
Road Right Of Way
Creeks
Rivers & Lakes
Parcel Boundary
Subdivison
Quarter Section
Public Lands
State
BLM
USFS
Wilderness

THIS MAP HAS BEEN PREPARED FOR EAGLE COUNTY ASSESSMENT PURPOSES ONLY. USE OF THIS MAP SHOULD BE FOR GENERAL & INFORMATIONAL PURPOSE ONLY. EAGLE COUNTY DOES NOT WARRENT THE ACCURACY OF THE INFORMATION CONTAINED HEREIN.
THIS MAP WAS LAST UPDATED: Date: 1/16/2018

250 125 0 250 Feet

1:2,380

1689 211
T2S R83W SEC 21 NE 1/4

1691
T2S R82W

EAGLE COUNTY

TOWNSHIP INDEX

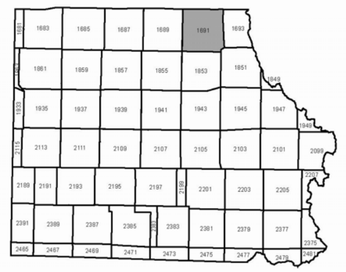

SECTION INDEX

6	5	4	3	2	1
7	8	9	10	11	12
18	17	16	15	14	13
19	20	21	22	23	24
30	29	28	27	26	25
31	32	33	34	35	36

N
W E
S

- Railroad Track
- Road Right Of Way
- Creeks
- Rivers & Lakes
- Parcel Boundary
- Section Lines
- Township Boundary
- Gov't Tract & Lots

Public Lands

- STA
- BLM
- USFS
- Wilderness

1691
T2S R82W

1689 1693 1853

1691-101-00-001

1693-053-00

GIBSON EXEMPTION

HIGH TRAIL GULCH

MCPHEE GULCH

TROUGH

YARMONY

COTTONWOOD

SHEEPHORN CREEK

UNIT 18 SPUR

UNIT 18

COTTONWOOD BASIN

UNIT 1

ELK CREEK WAY

SLATE CREEK

GEORGE LK TEMP

WALTERS LAKE

BOX CANYON

1 0.5 0 1 Miles

1:30,920

THIS MAP HAS BEEN PREPARED FOR EAGLE COUNTY ASSESSMENT PURPOSES ONLY. USE OF THIS MAP SHOULD BE FOR GENERAL & INFORMATIONAL PURPOSE ONLY. EAGLE COUNTY DOES NOT WARRENT THE ACCURACY OF THE INFORMATION CONTAINED HEREIN

1693
T2S R81W

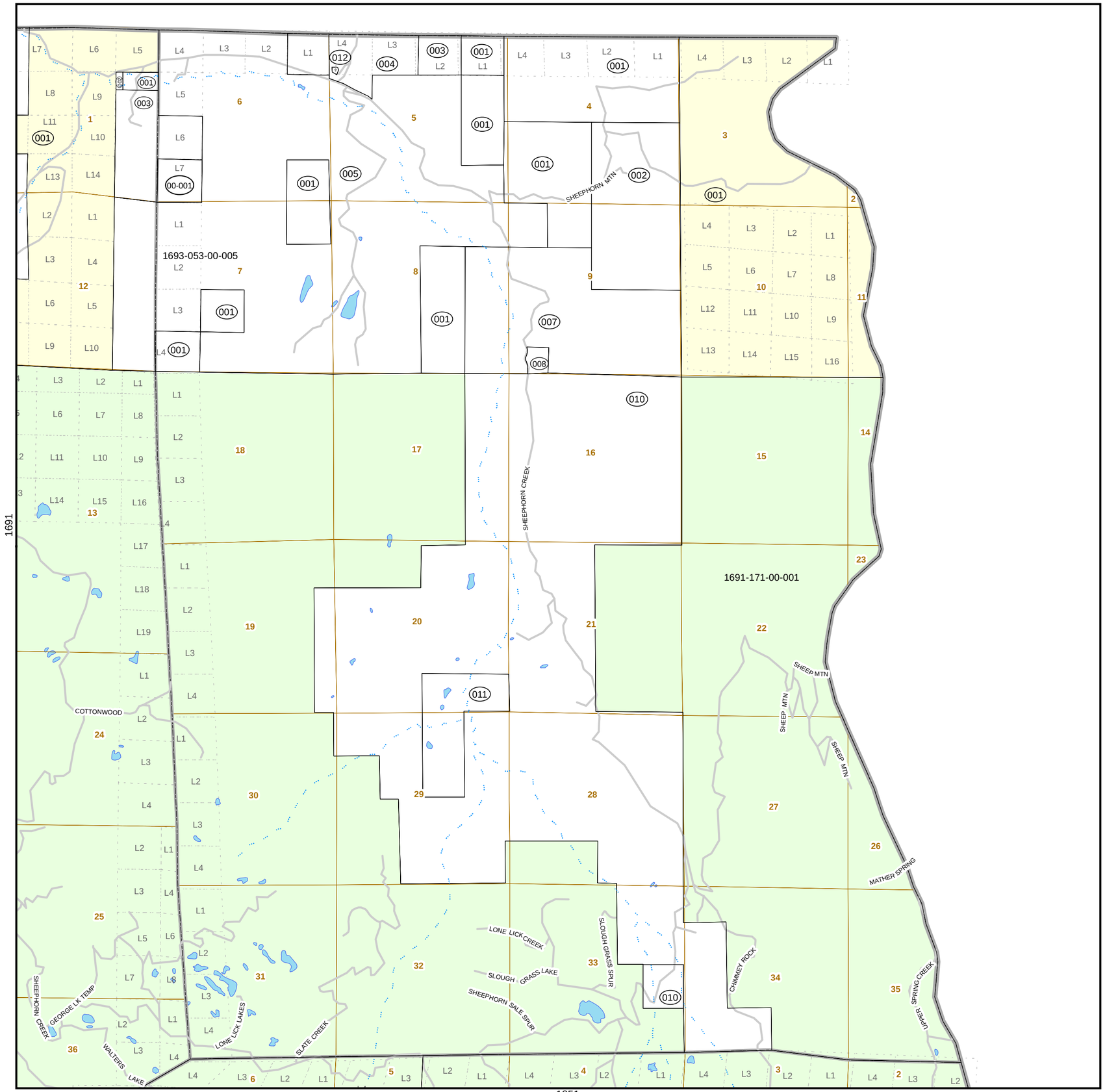

THIS MAP HAS BEEN PREPARED FOR EAGLE COUNTY ASSESSMENT PURPOSES ONLY. USE OF THIS MAP SHOULD BE FOR GENERAL & INFORMATIONAL PURPOSE ONLY. EAGLE COUNTY DOES NOT WARRENT THE ACCURACY OF THE INFORMATION CONTAINED HEREIN

1 0.5 0 1 Miles

1:27,790

EAGLE COUNTY

TOWNSHIP INDEX

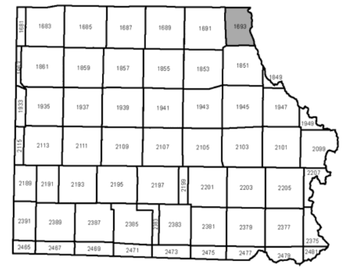

SECTION INDEX

6	5	4	3	2	1
7	8	9	10	11	12
18	17	16	15	14	13
19	20	21	22	23	24
30	29	28	27	26	25
31	32	33	34	35	36

N
W E
S

- Railroad Track
- Road Right Of Way
- Creeks
- Rivers & Lakes
- Parcel Boundary
- Section Lines
- Township Boundary
- Gov't Tract & Lots

Public Lands

- STA
- BLM
- USFS
- Wilderness

1693
T2S R81W

1849
T3S R80W

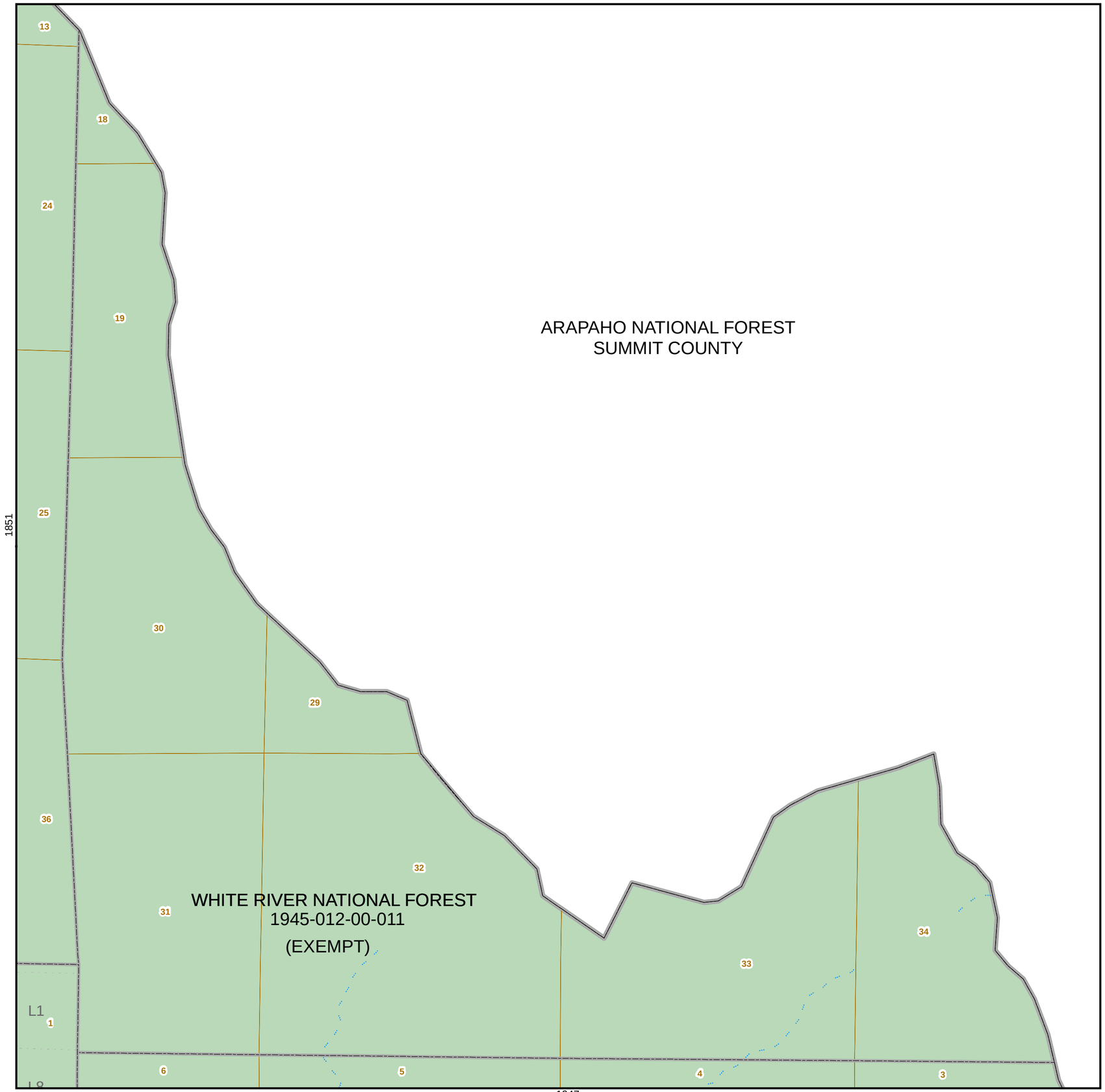

ARAPAHO NATIONAL FOREST
SUMMIT COUNTY

0.5 0.25 0 0.5 Miles

1:16,260

THIS MAP HAS BEEN PREPARED FOR EAGLE COUNTY ASSESSMENT PURPOSES ONLY. USE OF THIS MAP SHOULD BE FOR GENERAL & INFORMATIONAL PURPOSE ONLY. EAGLE COUNTY DOES NOT WARRENT THE ACCURACY OF THE INFORMATION CONTAINED HEREIN

EAGLE COUNTY

TOWNSHIP INDEX

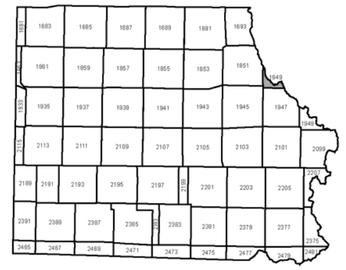

SECTION INDEX

6	5	4	3	2	1
7	8	9	10	11	12
18	17	16	15	14	13
19	20	21	22	23	24
30	29	28	27	26	25
31	32	33	34	35	36

N
W E
S

- Railroad Track
- Road Right Of Way
- Creeks
- Rivers & Lakes
- Parcel Boundary
- Section Lines
- Township Boundary
- Gov't Tract & Lots

Public Lands

- STA
- BLM
- USFS
- Wilderness

1849
T3S R80W

1851
T3S R81W

1693

1853

1945

WHITE RIVER NATIONAL FOREST
1945-012-00-011

WHITE RIVER NATIONAL FOREST

1853-141-00-002

1851-303-00-001

T47

1 0.5 0 1 Miles

1:29,350

THIS MAP HAS BEEN PREPARED FOR EAGLE COUNTY ASSESSMENT PURPOSES ONLY. USE OF THIS MAP SHOULD BE FOR GENERAL & INFORMATIONAL PURPOSE ONLY. EAGLE COUNTY DOES NOT WARRENT THE ACCURACY OF THE INFORMATION CONTAINED HEREIN

EAGLE COUNTY

TOWNSHIP INDEX

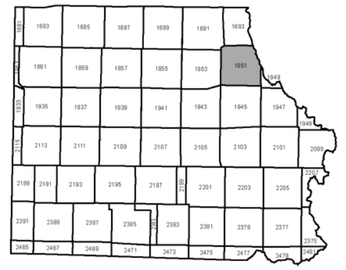

SECTION INDEX

6	5	4	3	2	1
7	8	9	10	11	12
18	17	16	15	14	13
19	20	21	22	23	24
30	29	28	27	26	25
31	32	33	34	35	36

N
W E
S

- Railroad Track
- Road Right Of Way
- Creeks
- Rivers & Lakes
- Parcel Boundary
- Section Lines
- Township Boundary
- Gov't Tract & Lots

Public Lands

- STA
- BLM
- USFS
- Wilderness

1851
T3S R81W

1853
T3S R82W

1691

1855

1851

1855-011-00-002

1851-303-00-001

WHITE RIVER NATIONAL FOREST

WHITE RIVER NATIONAL FOREST

1943

1 0.5 0 1 Miles

1:28,850

THIS MAP HAS BEEN PREPARED FOR EAGLE COUNTY ASSESSMENT PURPOSES ONLY. USE OF THIS MAP SHOULD BE FOR GENERAL & INFORMATIONAL PURPOSE ONLY. EAGLE COUNTY DOES NOT WARRENT THE ACCURACY OF THE INFORMATION CONTAINED HEREIN

EAGLE COUNTY

TOWNSHIP INDEX

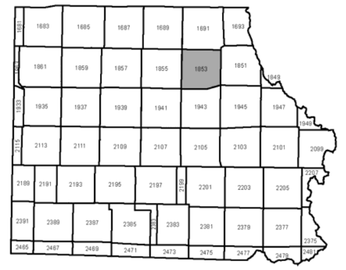

SECTION INDEX

6	5	4	3	2	1
7	8	9	10	11	12
18	17	16	15	14	13
19	20	21	22	23	24
30	29	28	27	26	25
31	32	33	34	35	36

N

W E

S

- Railroad Track
- Road Right Of Way
- Creeks
- Rivers & Lakes
- Parcel Boundary
- Section Lines
- Township Boundary
- Gov't Tract & Lots

Public Lands

- STA
- BLM
- USFS
- Wilderness

1853
T3S R82W

1855
T3S R83W

1689

1857

1853

1941

1855-031-00-007

BLM
1689-142-00-001

STATE OF COLORADO

STATE SCHOOL SECTION

(EXEMPT)

CITY & COUNTY OF DENVER

CITY & COUNTY OF DENVER
(EXEMPT)

SEE MAP 1941 06

1855-344-00-001

EAGLE COUNTY

TOWNSHIP INDEX

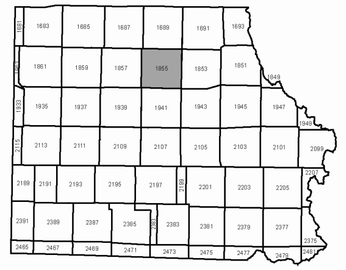

SECTION INDEX

6	5	4	3	2	1
7	8	9	10	11	12
18	17	16	15	14	13
19	20	21	22	23	24
30	29	28	27	26	25
31	32	33	34	35	36

N

W E

S

- Railroad Track
- Road Right Of Way
- Creeks
- Rivers & Lakes
- Parcel Boundary
- Section Lines
- Township Boundary
- Gov't Tract & Lots

Public Lands

- STA
- BLM
- USFS
- Wilderness

THIS MAP HAS BEEN PREPARED FOR EAGLE COUNTY ASSESSMENT PURPOSES ONLY. USE OF THIS MAP SHOULD BE FOR GENERAL & INFORMATIONAL PURPOSE ONLY. EAGLE COUNTY DOES NOT WARRENT THE ACCURACY OF THE INFORMATION CONTAINED HEREIN
THIS MAP WAS LAST UPDATED: Date: 4/20/2021

1 0.5 0 1 Miles

1:29,360

1855
T3S R83W

1857
T3S R84W

1687

1859

1855

1939

1687-312-00-016

1939-064-00-003

STATE OF CO (EXEMPT)

SEE MAP 1941 06

EAGLE COUNTY S-33

THIS MAP HAS BEEN PREPARED FOR EAGLE COUNTY ASSESSMENT PURPOSES ONLY. USE OF THIS MAP SHOULD BE FOR GENERAL & INFORMATIONAL PURPOSE ONLY. EAGLE COUNTY DOES NOT WARRENT THE ACCURACY OF THE INFORMATION CONTAINED HEREIN

1 0.5 0 1 Miles

1:29,920

EAGLE COUNTY

TOWNSHIP INDEX

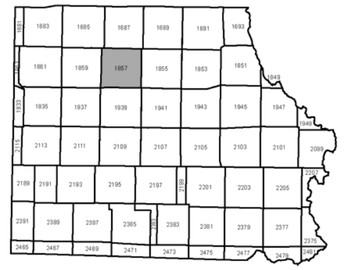

SECTION INDEX

6	5	4	3	2	1
7	8	9	10	11	12
18	17	16	15	14	13
19	20	21	22	23	24
30	29	28	27	26	25
31	32	33	34	35	36

N

W E

S

- Railroad Track
- Road Right Of Way
- Creeks
- Rivers & Lakes
- Parcel Boundary
- Section Lines
- Township Boundary
- Gov't Tract & Lots

Public Lands

- STA
- BLM
- USFS
- Wilderness

1857
T3S R84W

1859
T3S R85W

1685

1861

1857

1937

SEE MAP 1859 073

SEE MAP 1861 13

SEE MAP 1861:134

RADIO FACILITY

1939-064-00-003

COLORADO RIVER

RED DIRT BASIN

EAGLE COUNTY S-33

THIS MAP HAS BEEN PREPARED FOR EAGLE COUNTY ASSESSMENT PURPOSES ONLY. USE OF THIS MAP SHOULD BE FOR GENERAL & INFORMATIONAL PURPOSE ONLY. EAGLE COUNTY DOES NOT WARRENT THE ACCURACY OF THE INFORMATION CONTAINED HEREIN

1 0.5 0 1 Miles

1:29,230

EAGLE COUNTY

TOWNSHIP INDEX

SECTION INDEX

6	5	4	3	2	1
7	8	9	10	11	12
18	17	16	15	14	13
19	20	21	22	23	24
30	29	28	27	26	25
31	32	33	34	35	36

N

W E

S

Railroad Track

Road Right Of Way

Creeks

Rivers & Lakes

Parcel Boundary

Section Lines

Township Boundary

Gov't Tract & Lots

Public Lands

STA

BLM

USFS

Wilderness

1859
T3S R85W

1859 073
T3S R85W SEC 7 SW 1/4

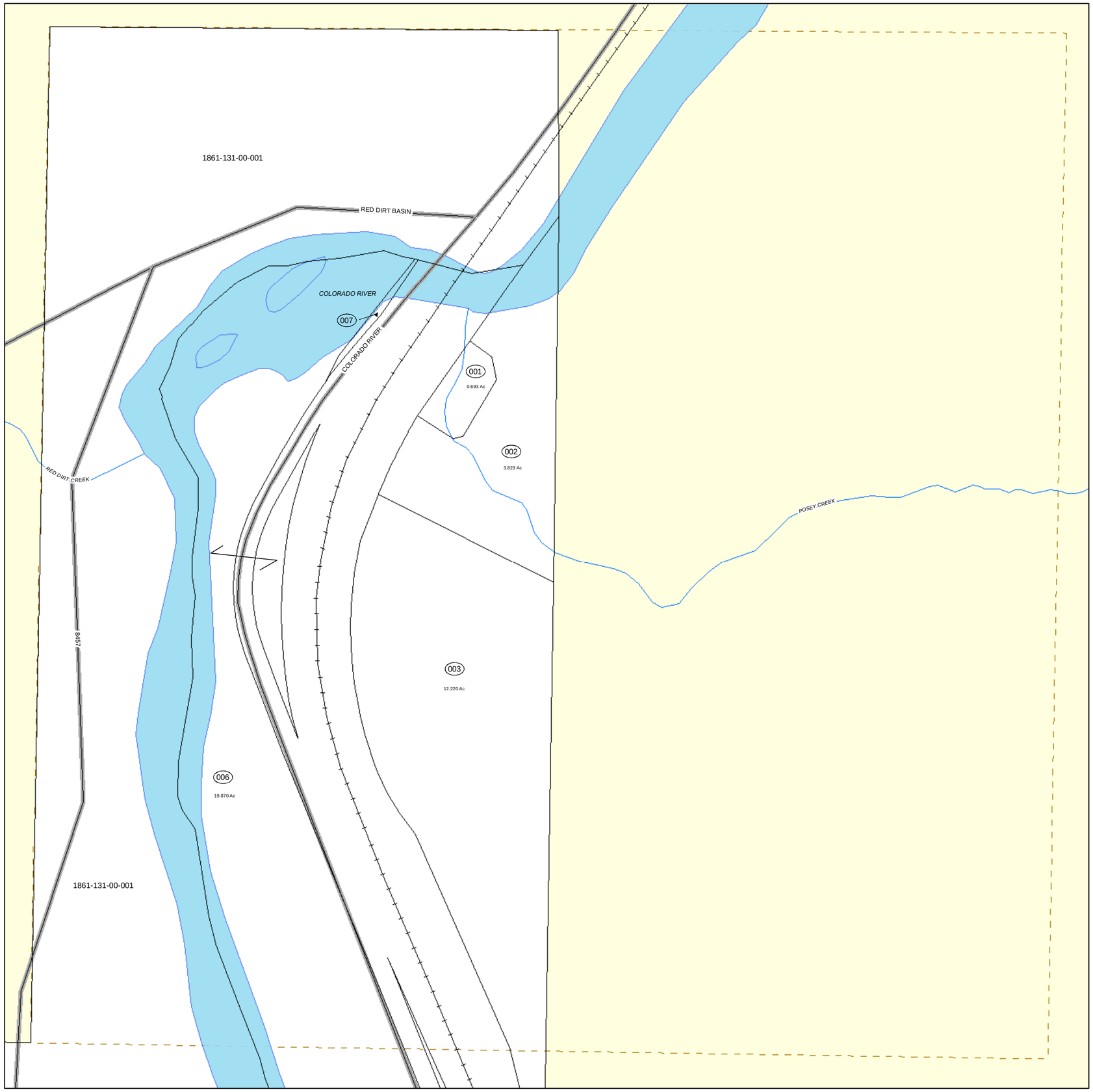

EAGLE COUNTY

TOWNSHIP INDEX

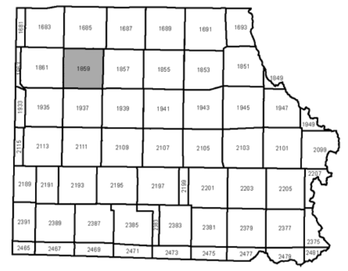

SECTION INDEX

6	5	4	3	2	1
7	8	9	10	11	12
18	17	16	15	14	13
19	20	21	22	23	24
30	29	28	27	26	25
31	32	33	34	35	36

N
W E
S

- Railroad Track
- Road Right Of Way
- Creeks
- Rivers & Lakes
- Subdivison
- Quarter Section

Public Lands

- State
- BLM
- USFS
- Wilderness

THIS MAP HAS BEEN PREPARED FOR EAGLE COUNTY ASSESSMENT PURPOSES ONLY. USE OF THIS MAP SHOULD BE FOR GENERAL & INFORMATIONAL PURPOSE ONLY. EAGLE COUNTY DOES NOT WARRENT THE ACCURACY OF THE INFORMATION CONTAINED HEREIN.

250 125 0 250 Feet

1:2,390

1859 073
T3S R85W SEC 7 SW 1/4

1861
T3S R86W

1683

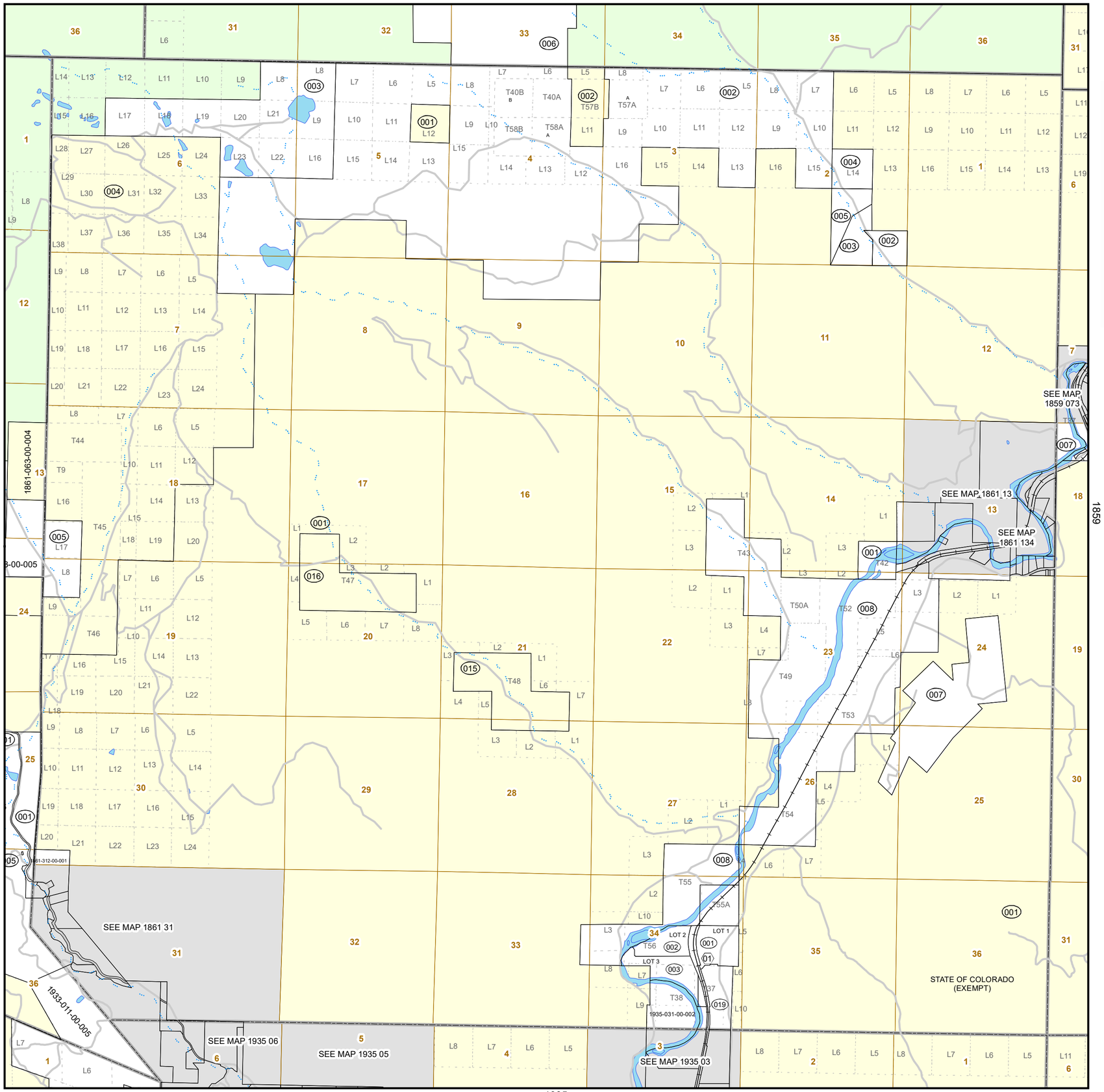

1859

1935

THIS MAP HAS BEEN PREPARED FOR EAGLE COUNTY ASSESSMENT PURPOSES ONLY. USE OF THIS MAP SHOULD BE FOR GENERAL & INFORMATIONAL PURPOSE ONLY. EAGLE COUNTY DOES NOT WARRENT THE ACCURACY OF THE INFORMATION CONTAINED HEREIN

THIS MAP WAS LAST UPDATED: Date: 12/1/2020

1 0.5 0 1 Miles

1:31,460

EAGLE COUNTY

TOWNSHIP INDEX

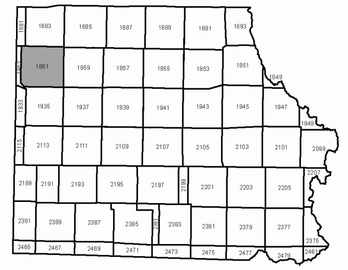

SECTION INDEX

6	5	4	3	2	1
7	8	9	10	11	12
18	17	16	15	14	13
19	20	21	22	23	24
30	29	28	27	26	25
31	32	33	34	35	36

N
W E
S

- Railroad Track
- Road Right Of Way
- Creeks
- Rivers & Lakes
- Parcel Boundary
- Section Lines
- Township Boundary
- Gov't Tract & Lots

Public Lands

- STA
- BLM
- USFS
- Wilderness

1861
T3S R86W

1861 13
T3S R86W Section 13



TOWNSHIP INDEX

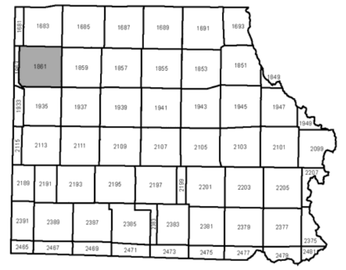

SECTION INDEX

6	5	4	3	2	1
7	8	9	10	11	12
18	17	16	15	14	13
19	20	21	22	23	24
30	29	28	27	26	25
31	32	33	34	35	36

N
W E
S

- Railroad Track
- Road Right Of Way
- creeks
- Rivers & Lakes
- Section Lines
- Gov't Tract & Lots
- Parcel Boundary
- Towns

Public Lands

- State
- BLM
- USFS
- Wilderness

THIS MAP HAS BEEN PREPARED FOR EAGLE COUNTY ASSESSMENT PURPOSES ONLY. USE OF THIS MAP SHOULD BE FOR GENERAL & INFORMATIONAL PURPOSE ONLY. EAGLE COUNTY DOES NOT WARRENT THE ACCURACY OF THE INFORMATION CONTAINED HEREIN

500 250 0 500 Feet

1:4,780

1861 13
T3S R86W Section 13

1861 134
T3S R86W SEC 13 SE 1/4



TOWNSHIP INDEX

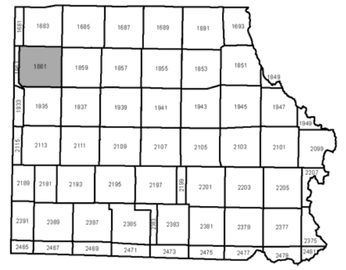

SECTION INDEX

6	5	4	3	2	1
7	8	9	10	11	12
18	17	16	15	14	13
19	20	21	22	23	24
30	29	28	27	26	25
31	32	33	34	35	36

N
W E
S

- Railroad Track
- Road Right Of Way
- Creeks
- Rivers & Lakes
- Parcel Boundary
- Subdivison
- Quarter Section

Public Lands

- State
- BLM
- USFS
- Wilderness

THIS MAP HAS BEEN PREPARED FOR EAGLE COUNTY ASSESSMENT PURPOSES ONLY. USE OF THIS MAP SHOULD BE FOR GENERAL & INFORMATIONAL PURPOSE ONLY. EAGLE COUNTY DOES NOT WARRENT THE ACCURACY OF THE INFORMATION CONTAINED HEREIN.

250 125 0 250 Feet

1:2,390

1861 134
T3S R86W SEC 13 SE 1/4

1861 31
T3S R86W Section 31

EAGLE COUNTY

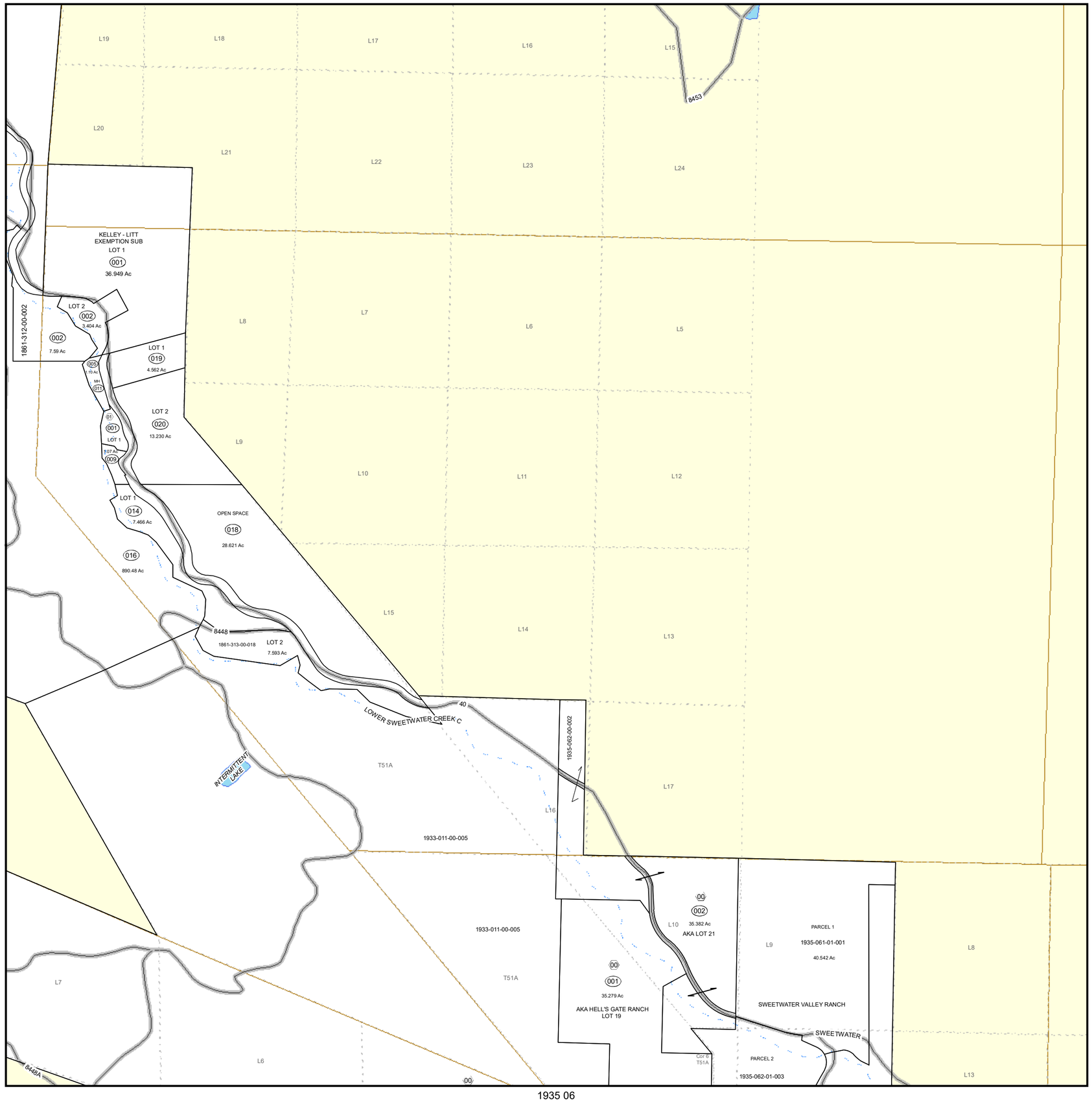

1935 06

500 250 0 500 Feet

1:7,750

THIS MAP HAS BEEN PREPARED FOR EAGLE COUNTY ASSESSMENT PURPOSES ONLY. USE OF THIS MAP SHOULD BE FOR GENERAL & INFORMATIONAL PURPOSE ONLY. EAGLE COUNTY DOES NOT WARRENT THE ACCURACY OF THE INFORMATION CONTAINED HEREIN

THIS MAP WAS LAST UPDATED: Date: 12/1/2020

TOWNSHIP INDEX

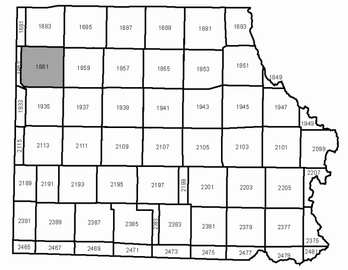

SECTION INDEX

6	5	4	3	2	1
7	8	9	10	11	12
18	17	16	15	14	13
19	20	21	22	23	24
30	29	28	27	26	25
31	32	33	34	35	36

N
W E
S

- Railroad Track
- Road Right Of Way
- creeks
- Rivers & Lakes
- Section Lines
- Gov't Tract & Lots
- Parcel Boundary
- Towns

Public Lands

- State
- BLM
- USFS
- Wilderness

1861 31
T3S R86W Section 31

1863
T3S R87W

1681

1861

1933

1861-063-00-004

1861-083-00-005

1861-313-00-016

1861-312-00-001

1933-011-00-005

SEE MAP 1861 31

SEE MAP 1935 06

SEE MAP 1935 05

EAGLE COUNTY

TOWNSHIP INDEX

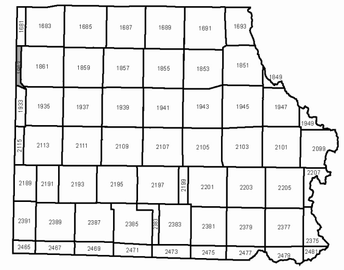

SECTION INDEX

6	5	4	3	2	1
7	8	9	10	11	12
18	17	16	15	14	13
19	20	21	22	23	24
30	29	28	27	26	25
31	32	33	34	35	36

N

W E

S

- Railroad Track
- Road Right Of Way
- Creeks
- Rivers & Lakes
- Parcel Boundary
- Section Lines
- Township Boundary
- Gov't Tract & Lots

Public Lands

- STA
- BLM
- USFS
- Wilderness

1 0.5 0 1 Miles

1:31,290

THIS MAP HAS BEEN PREPARED FOR EAGLE COUNTY ASSESSMENT PURPOSES ONLY. USE OF THIS MAP SHOULD BE FOR GENERAL & INFORMATIONAL PURPOSE ONLY. EAGLE COUNTY DOES NOT WARRENT THE ACCURACY OF THE INFORMATION CONTAINED HEREIN

THIS MAP WAS LAST UPDATED: Date: 12/1/2020

1863
T3S R87W

1933
T4S R87W

1863

1935

2115

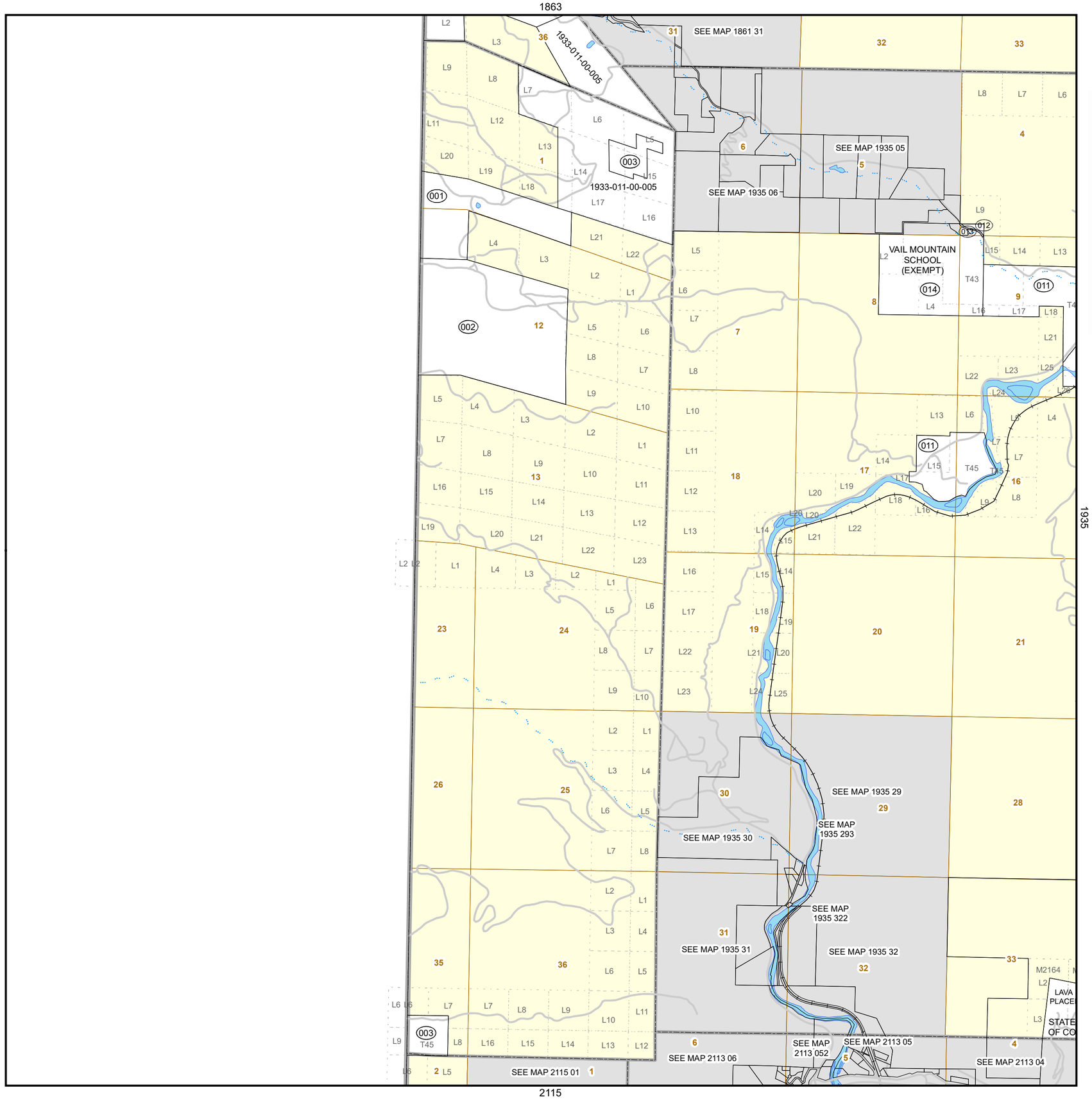

EAGLE COUNTY

TOWNSHIP INDEX

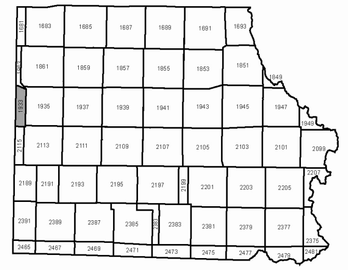

SECTION INDEX

6	5	4	3	2	1
7	8	9	10	11	12
18	17	16	15	14	13
19	20	21	22	23	24
30	29	28	27	26	25
31	32	33	34	35	36

N
W E
S

- Railroad Track
- Road Right Of Way
- Creeks
- Rivers & Lakes
- Parcel Boundary
- Section Lines
- Township Boundary
- Gov't Tract & Lots

Public Lands

- STA
- BLM
- USFS
- Wilderness

1 0.5 0 1 Miles

1:29,630

THIS MAP HAS BEEN PREPARED FOR EAGLE COUNTY ASSESSMENT PURPOSES ONLY. USE OF THIS MAP SHOULD BE FOR GENERAL & INFORMATIONAL PURPOSE ONLY. EAGLE COUNTY DOES NOT WARRENT THE ACCURACY OF THE INFORMATION CONTAINED HEREIN

THIS MAP WAS LAST UPDATED: Date: 12/1/2020

1933
T4S R87W

1935
T4S R86W

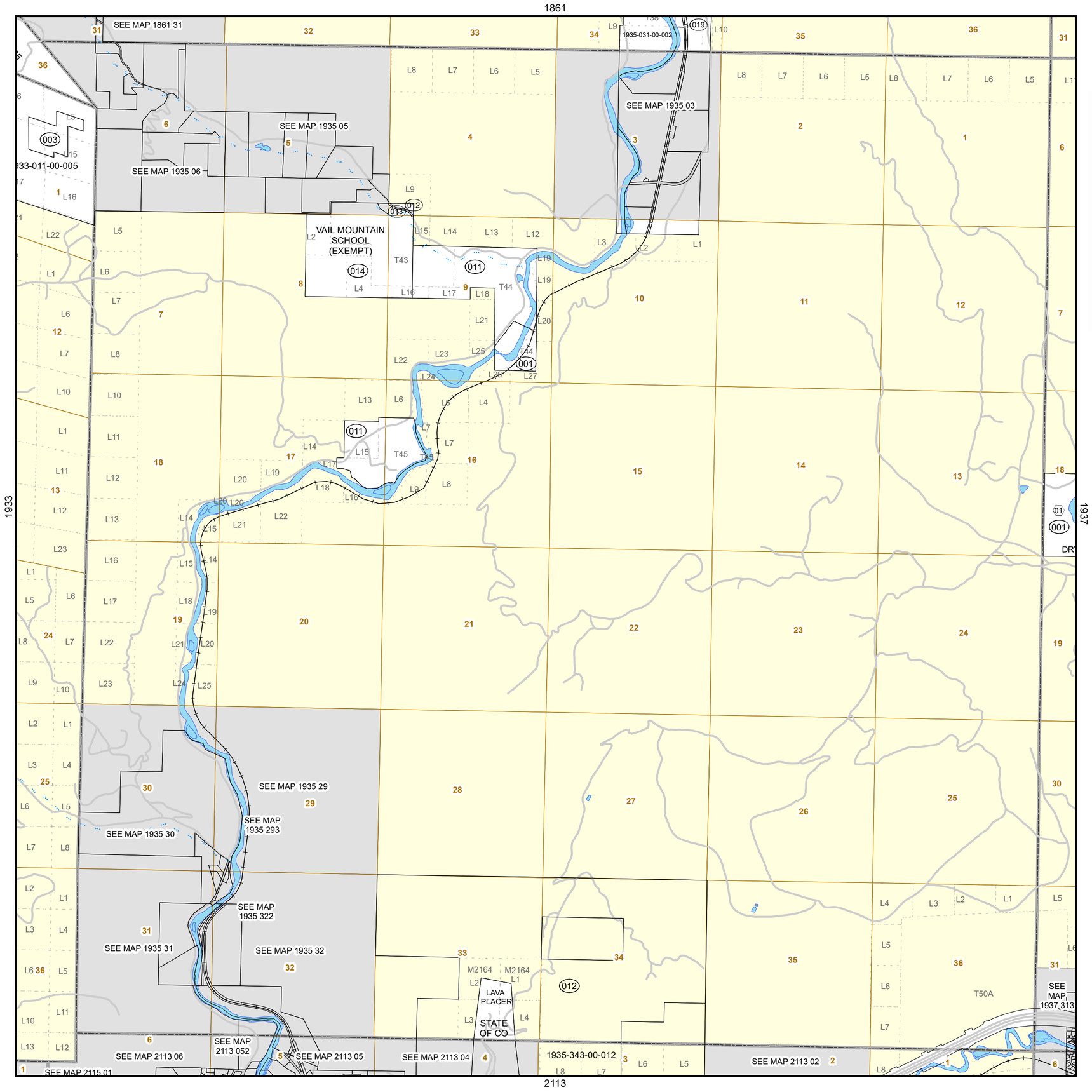

EAGLE COUNTY

TOWNSHIP INDEX

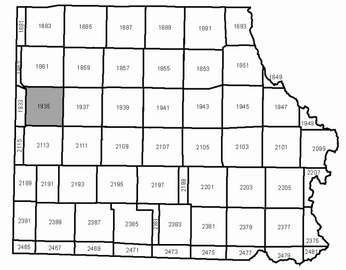

SECTION INDEX

6	5	4	3	2	1
7	8	9	10	11	12
18	17	16	15	14	13
19	20	21	22	23	24
30	29	28	27	26	25
31	32	33	34	35	36

N
W E
S

- Railroad Track
- Road Right Of Way
- Creeks
- Rivers & Lakes
- Parcel Boundary
- Section Lines
- Township Boundary
- Gov't Tract & Lots

Public Lands

- STA
- BLM
- USFS
- Wilderness

THIS MAP HAS BEEN PREPARED FOR EAGLE COUNTY ASSESSMENT PURPOSES ONLY. USE OF THIS MAP SHOULD BE FOR GENERAL & INFORMATIONAL PURPOSE ONLY. EAGLE COUNTY DOES NOT WARRENT THE ACCURACY OF THE INFORMATION CONTAINED HEREIN
THIS MAP WAS LAST UPDATED: Date: 12/1/2020

1 0.5 0 1 Miles

1:28,580

1935
T4S R86W

1935 03
T4S R86W Section 3

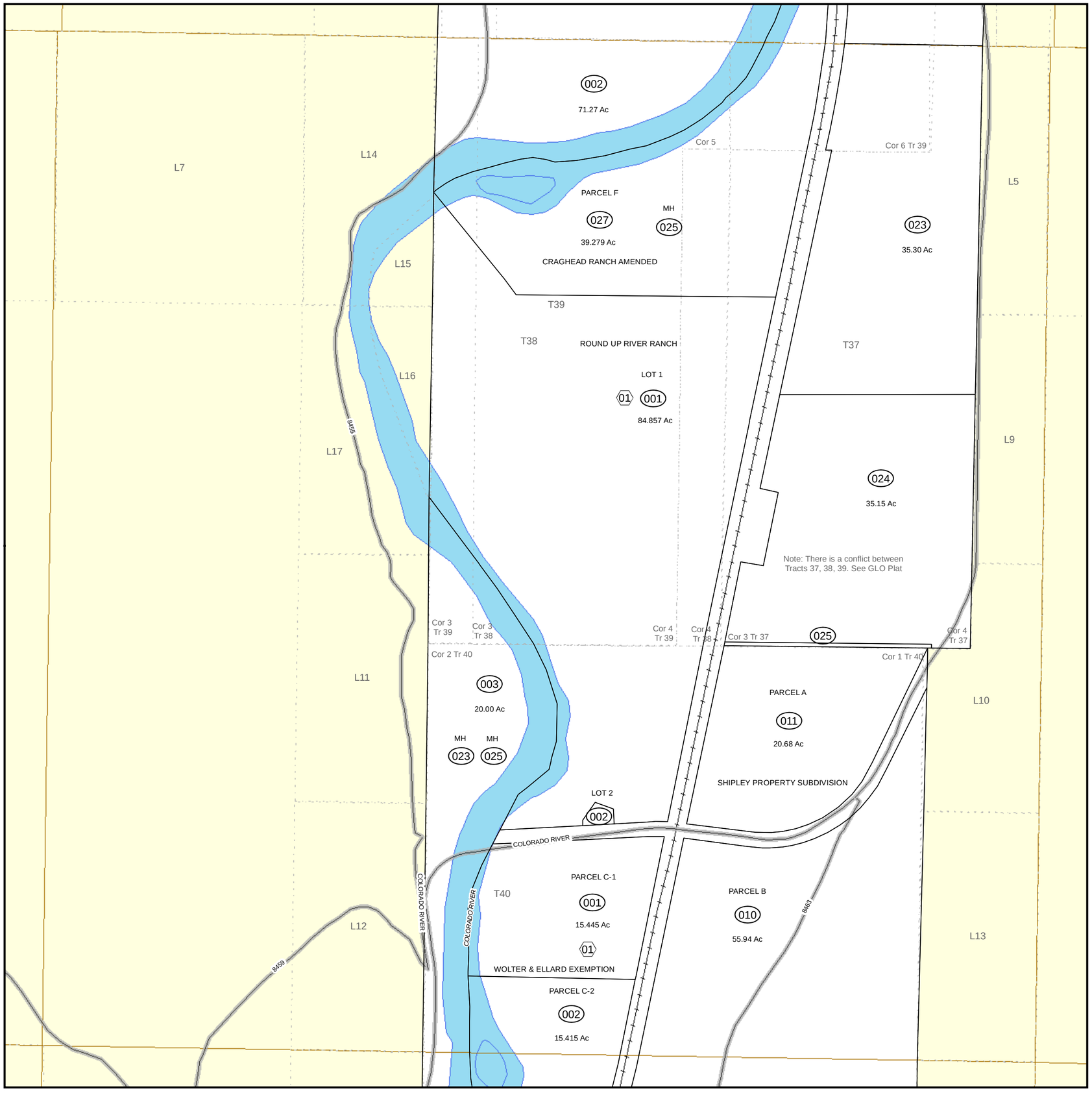

TOWNSHIP INDEX

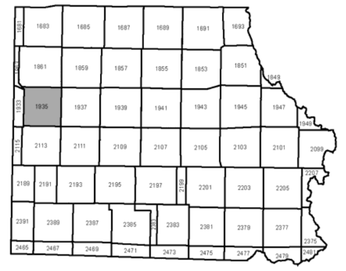

SECTION INDEX

6	5	4	3	2	1
7	8	9	10	11	12
18	17	16	15	14	13
19	20	21	22	23	24
30	29	28	27	26	25
31	32	33	34	35	36

N
W E
S

- Railroad Track
- Road Right Of Way
- creeks
- Rivers & Lakes
- Section Lines
- Gov't Tract & Lots
- Parcel Boundary
- Towns

Public Lands

- State
- BLM
- USFS
- Wilderness

THIS MAP HAS BEEN PREPARED FOR EAGLE COUNTY ASSESSMENT PURPOSES ONLY. USE OF THIS MAP SHOULD BE FOR GENERAL & INFORMATIONAL PURPOSE ONLY. EAGLE COUNTY DOES NOT WARRENT THE ACCURACY OF THE INFORMATION CONTAINED HEREIN

500 250 0 500 Feet

1:4,850

1935 03
T4S R86W Section 3

1935 05
T4S R86W Section 5



THIS MAP HAS BEEN PREPARED FOR EAGLE COUNTY ASSESSMENT PURPOSES ONLY. USE OF THIS MAP SHOULD BE FOR GENERAL & INFORMATIONAL PURPOSE ONLY. EAGLE COUNTY DOES NOT WARRENT THE ACCURACY OF THE INFORMATION CONTAINED HEREIN

500 250 0 500 Feet

1:4,850

EAGLE COUNTY

TOWNSHIP INDEX

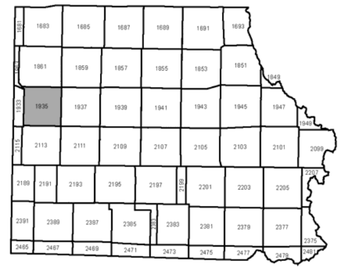

SECTION INDEX

6	5	4	3	2	1
7	8	9	10	11	12
18	17	16	15	14	13
19	20	21	22	23	24
30	29	28	27	26	25
31	32	33	34	35	36

N
W E
S

- Railroad Track
- Road Right Of Way
- creeks
- Rivers & Lakes
- Section Lines
- Gov't Tract & Lots
- Parcel Boundary
- Towns

Public Lands

- State
- BLM
- USFS
- Wilderness

1935 05
T4S R86W Section 5

1935 06
T4S R86W Section 6

1861 31

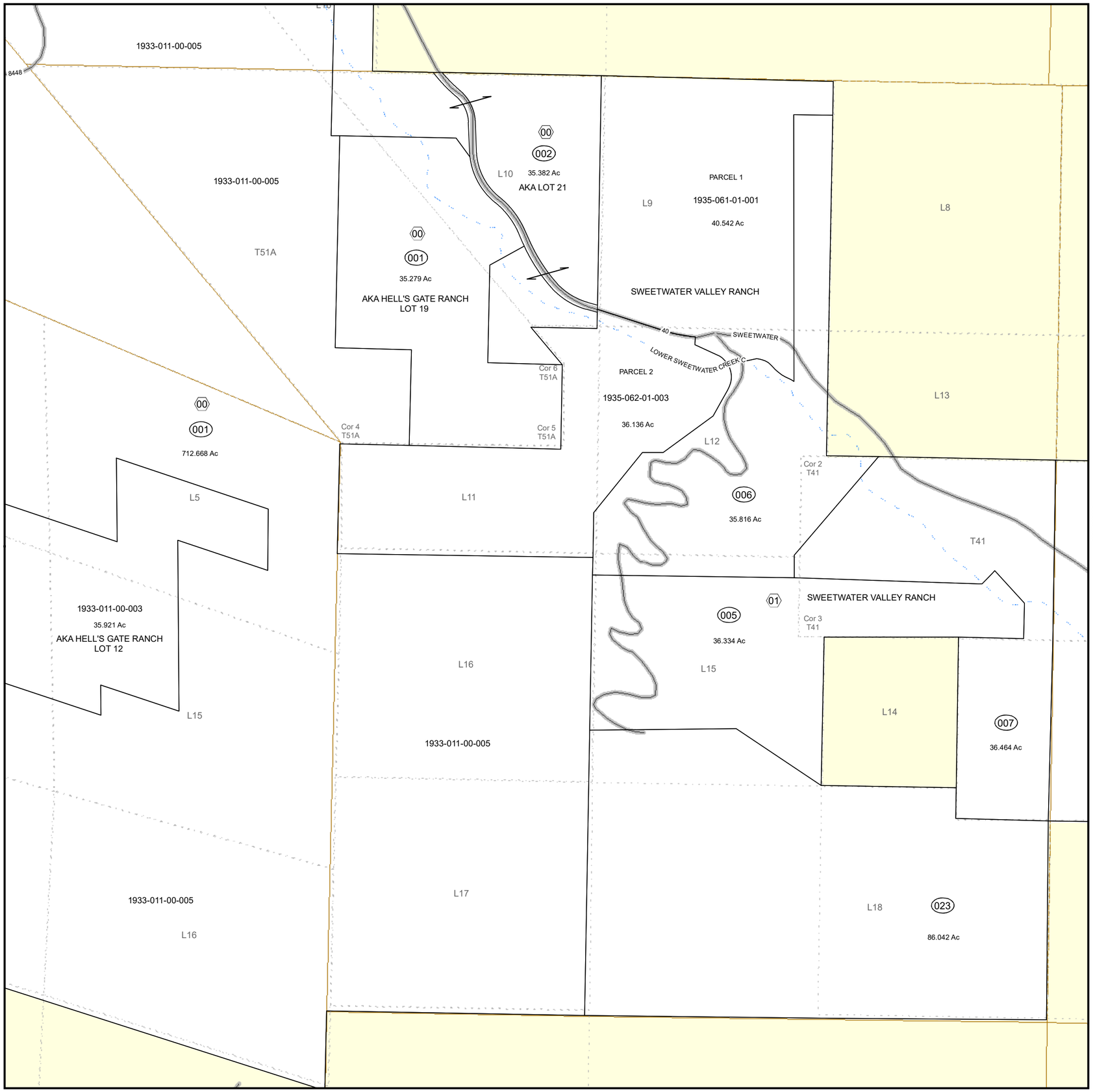

TOWNSHIP INDEX

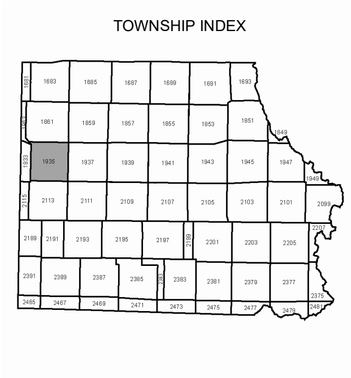

SECTION INDEX

6	5	4	3	2	1
7	8	9	10	11	12
18	17	16	15	14	13
19	20	21	22	23	24
30	29	28	27	26	25
31	32	33	34	35	36

N
W E
S

Railroad Track
Road Right Of Way
creeks
Rivers & Lakes
Section Lines
Gov't Tract & Lots
Parcel Boundary
Towns

Public Lands

State
BLM
USFS
Wilderness

THIS MAP HAS BEEN PREPARED FOR EAGLE COUNTY ASSESSMENT PURPOSES ONLY. USE OF THIS MAP SHOULD BE FOR GENERAL & INFORMATIONAL PURPOSE ONLY. EAGLE COUNTY DOES NOT WARRENT THE ACCURACY OF THE INFORMATION CONTAINED HEREIN
THIS MAP WAS LAST UPDATED: Date: 12/1/2020

500 250 0 500 Feet

1:5,260

1935 06
T4S R86W Section 6

1935 29
T4S R86W Section 29

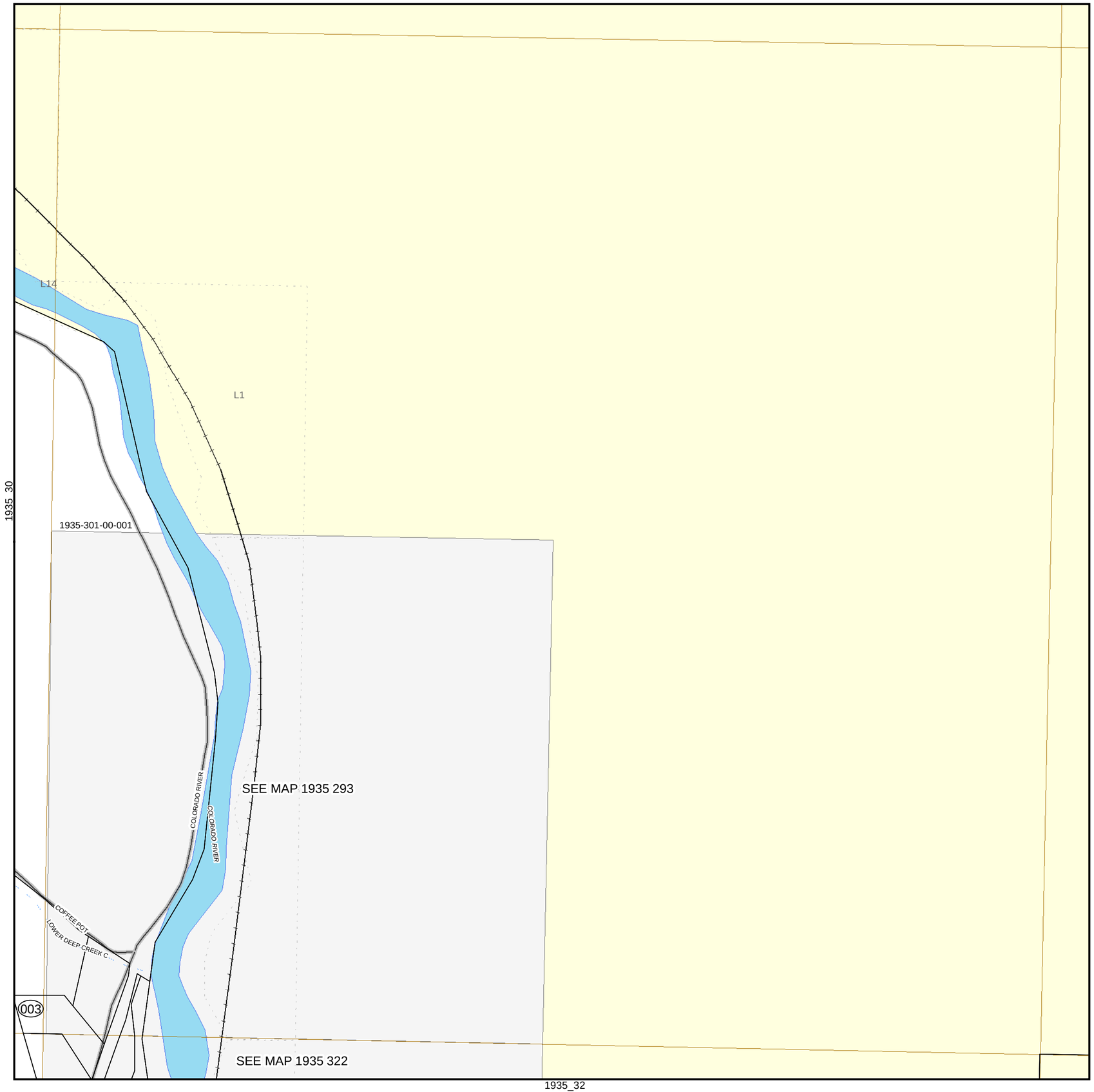

TOWNSHIP INDEX

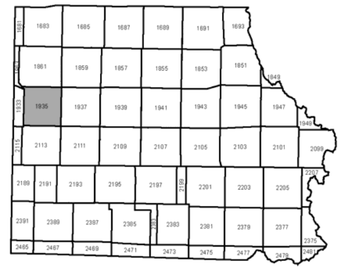

SECTION INDEX

6	5	4	3	2	1
7	8	9	10	11	12
18	17	16	15	14	13
19	20	21	22	23	24
30	29	28	27	26	25
31	32	33	34	35	36

N
W E
S

- Railroad Track
- Road Right Of Way
- creeks
- Rivers & Lakes
- Section Lines
- Gov't Tract & Lots
- Parcel Boundary
- Towns

Public Lands

- State
- BLM
- USFS
- Wilderness

THIS MAP HAS BEEN PREPARED FOR EAGLE COUNTY ASSESSMENT PURPOSES ONLY. USE OF THIS MAP SHOULD BE FOR GENERAL & INFORMATIONAL PURPOSE ONLY. EAGLE COUNTY DOES NOT WARRENT THE ACCURACY OF THE INFORMATION CONTAINED HEREIN

500 250 0 500 Feet

1:4,760

1935 29
T4S R86W Section 29

1935 293
T4S R86W SEC 29 SW 1/4

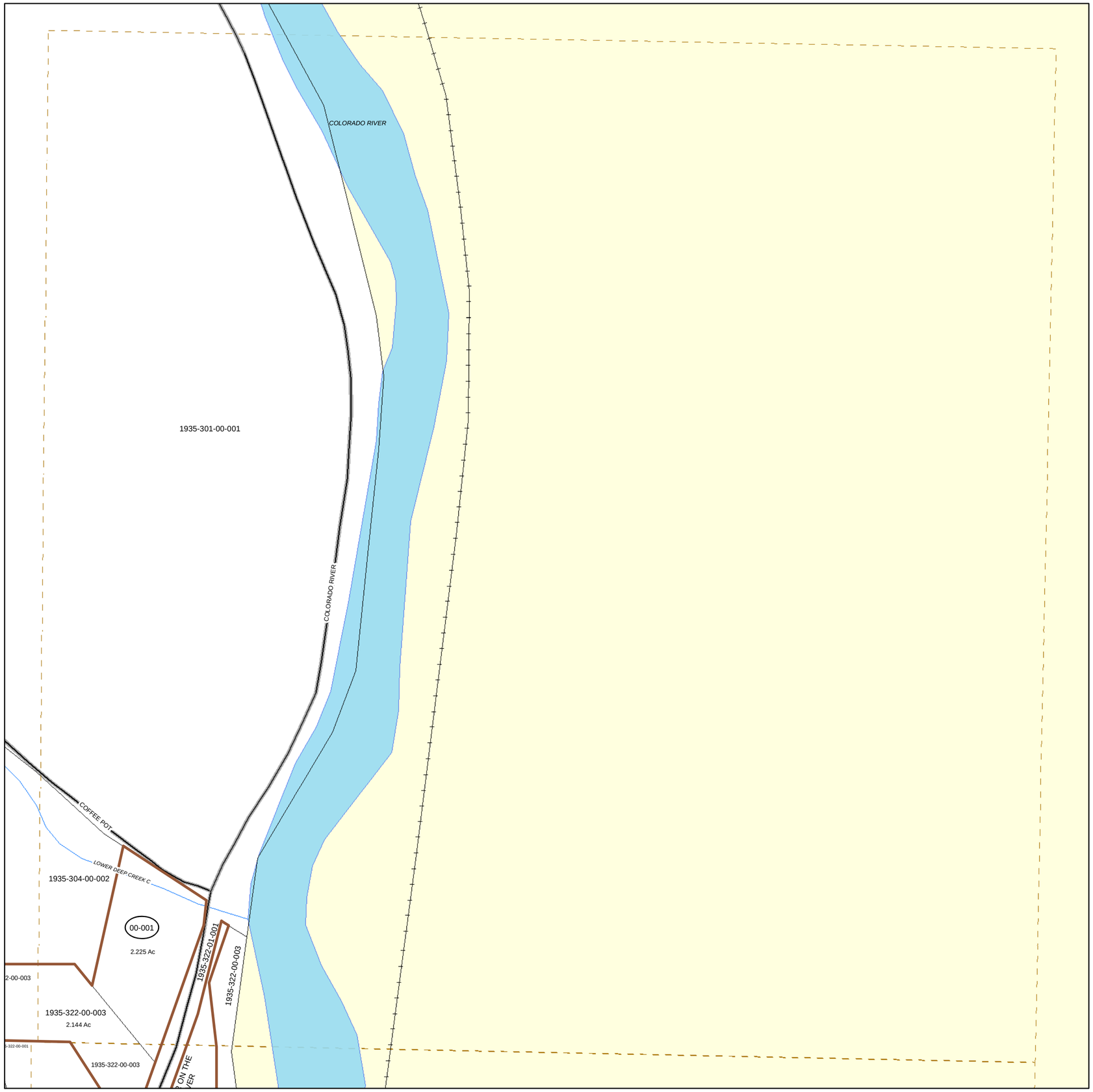

1935 322

250 125 0 250 Feet

1:2,390

THIS MAP HAS BEEN PREPARED FOR EAGLE COUNTY ASSESSMENT PURPOSES ONLY. USE OF THIS MAP SHOULD BE FOR GENERAL & INFORMATIONAL PURPOSE ONLY. EAGLE COUNTY DOES NOT WARRENT THE ACCURACY OF THE INFORMATION CONTAINED HEREIN.

EAGLE COUNTY

TOWNSHIP INDEX

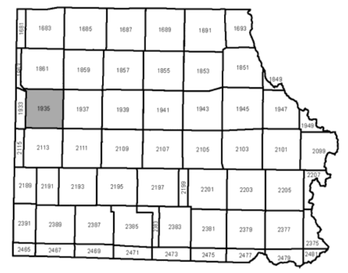

SECTION INDEX

6	5	4	3	2	1
7	8	9	10	11	12
18	17	16	15	14	13
19	20	21	22	23	24
30	29	28	27	26	25
31	32	33	34	35	36

N
W E
S

- Railroad Track
- Road Right Of Way
- Creeks
- Rivers & Lakes
- Parcel Boundary
- Subdivison
- Quarter Section

Public Lands

- State
- BLM
- USFS
- Wilderness

1935 293
T4S R86W SEC 29 SW 1/4

1935 30
T4S R86W Section 30



THIS MAP HAS BEEN PREPARED FOR EAGLE COUNTY ASSESSMENT PURPOSES ONLY. USE OF THIS MAP SHOULD BE FOR GENERAL & INFORMATIONAL PURPOSE ONLY. EAGLE COUNTY DOES NOT WARRENT THE ACCURACY OF THE INFORMATION CONTAINED HEREIN

500 250 0 500 Feet

1:4,730

EAGLE COUNTY

TOWNSHIP INDEX

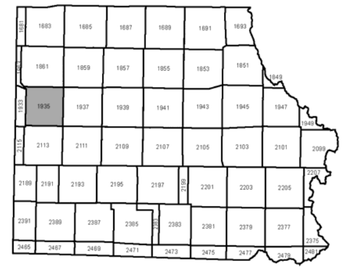

SECTION INDEX

6	5	4	3	2	1
7	8	9	10	11	12
18	17	16	15	14	13
19	20	21	22	23	24
30	29	28	27	26	25
31	32	33	34	35	36

N
W E
S

- Railroad Track
- Road Right Of Way
- creeks
- Rivers & Lakes
- Section Lines
- Gov't Tract & Lots
- Parcel Boundary
- Towns

Public Lands

- State
- BLM
- USFS
- Wilderness

1935 30
T4S R86W Section 30

1935 31
T4S R86W Section 31

1935 30

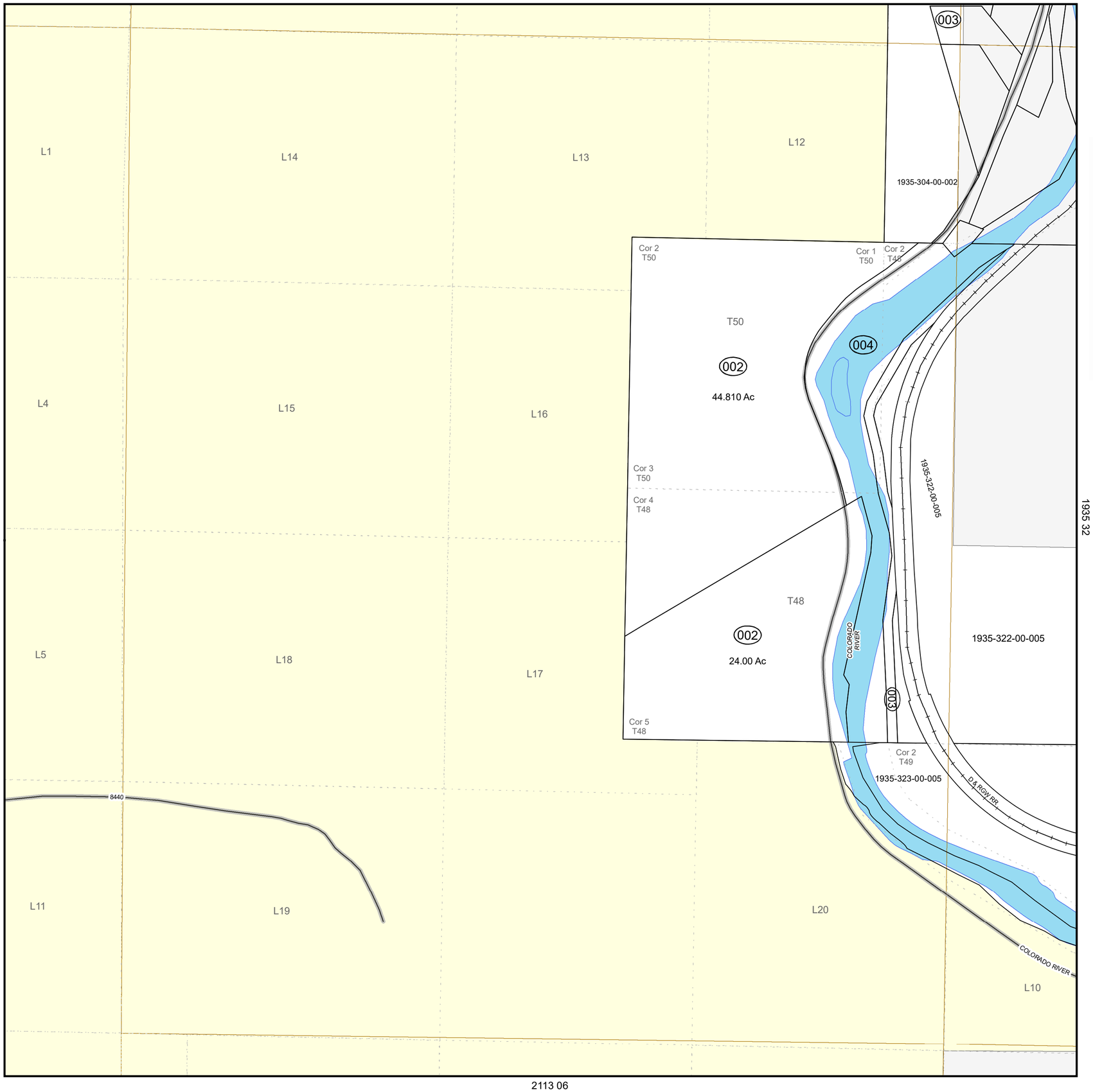

1935 32

2113 06

THIS MAP HAS BEEN PREPARED FOR EAGLE COUNTY ASSESSMENT PURPOSES ONLY. USE OF THIS MAP SHOULD BE FOR GENERAL & INFORMATIONAL PURPOSE ONLY. EAGLE COUNTY DOES NOT WARRENT THE ACCURACY OF THE INFORMATION CONTAINED HEREIN
THIS MAP WAS LAST UPDATED: Date: 9/30/2019

500 250 0 500 Feet

1:4,730

EAGLE COUNTY

TOWNSHIP INDEX

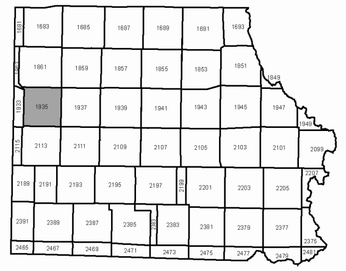

SECTION INDEX

6	5	4	3	2	1
7	8	9	10	11	12
18	17	16	15	14	13
19	20	21	22	23	24
30	29	28	27	26	25
31	32	33	34	35	36

N
W E
S

- Railroad Track
- Road Right Of Way
- creeks
- Rivers & Lakes
- Section Lines
- Gov't Tract & Lots
- Parcel Boundary
- Towns

Public Lands

- State
- BLM
- USFS
- Wilderness

1935 31
T4S R86W Section 31

1935 32
T4S R86W Section 32

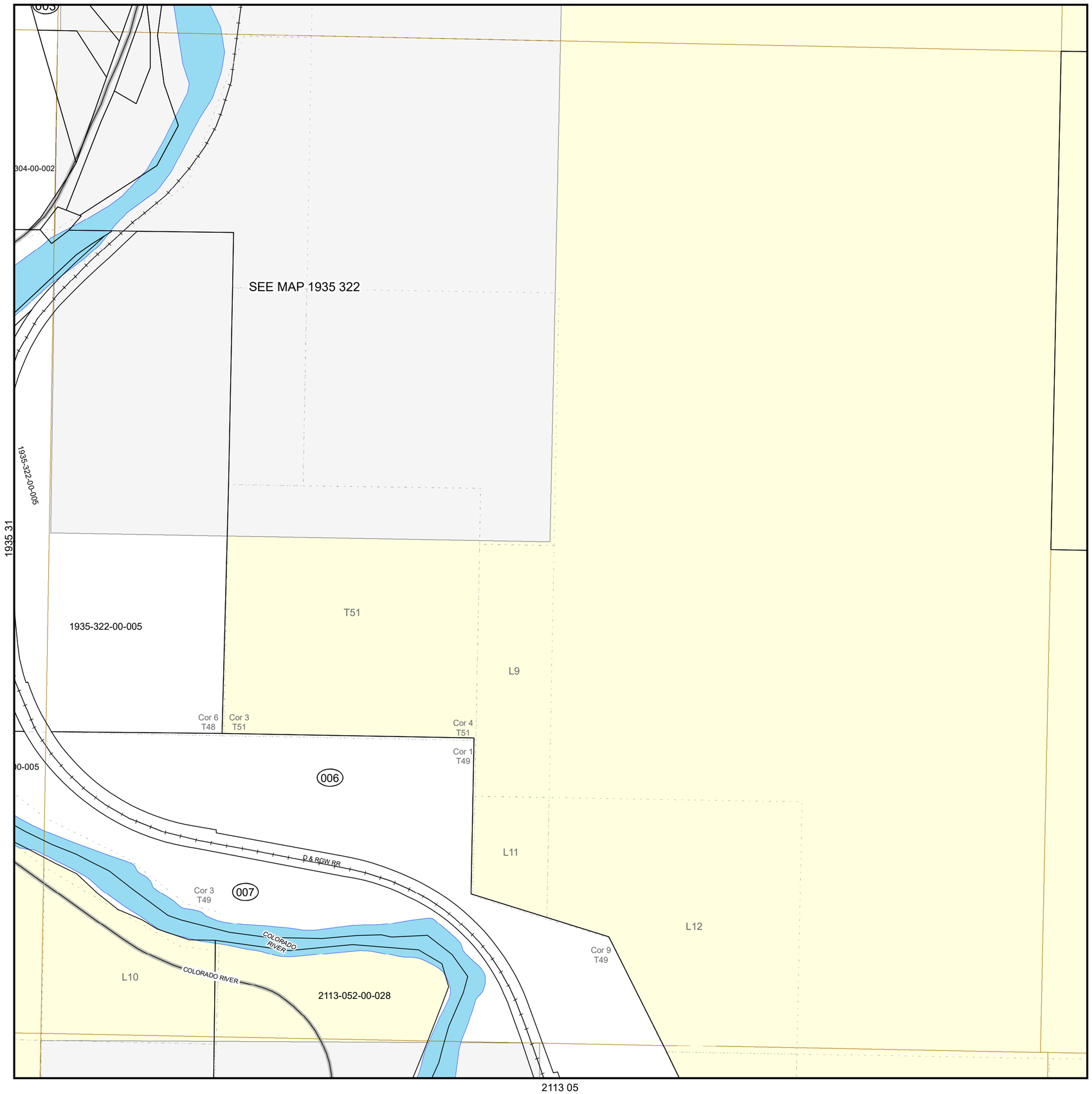

TOWNSHIP INDEX

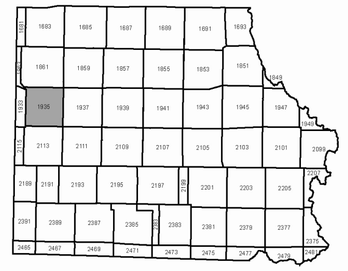

SECTION INDEX

6	5	4	3	2	1
7	8	9	10	11	12
18	17	16	15	14	13
19	20	21	22	23	24
30	29	28	27	26	25
31	32	33	34	35	36

N
W E
S

- Railroad Track
- Road Right Of Way
- creeks
- Rivers & Lakes
- Section Lines
- Gov't Tract & Lots
- Parcel Boundary
- Towns

Public Lands

- State
- BLM
- USFS
- Wilderness

THIS MAP HAS BEEN PREPARED FOR EAGLE COUNTY ASSESSMENT PURPOSES ONLY. USE OF THIS MAP SHOULD BE FOR GENERAL & INFORMATIONAL PURPOSE ONLY. EAGLE COUNTY DOES NOT WARRENT THE ACCURACY OF THE INFORMATION CONTAINED HEREIN
THIS MAP WAS LAST UPDATED: Date: 9/30/2019

500 250 0 500 Feet

1:4,720

1935 32
T4S R86W Section 32

1935 322
T4S R86W SEC 32 NW 1/4

1935 293

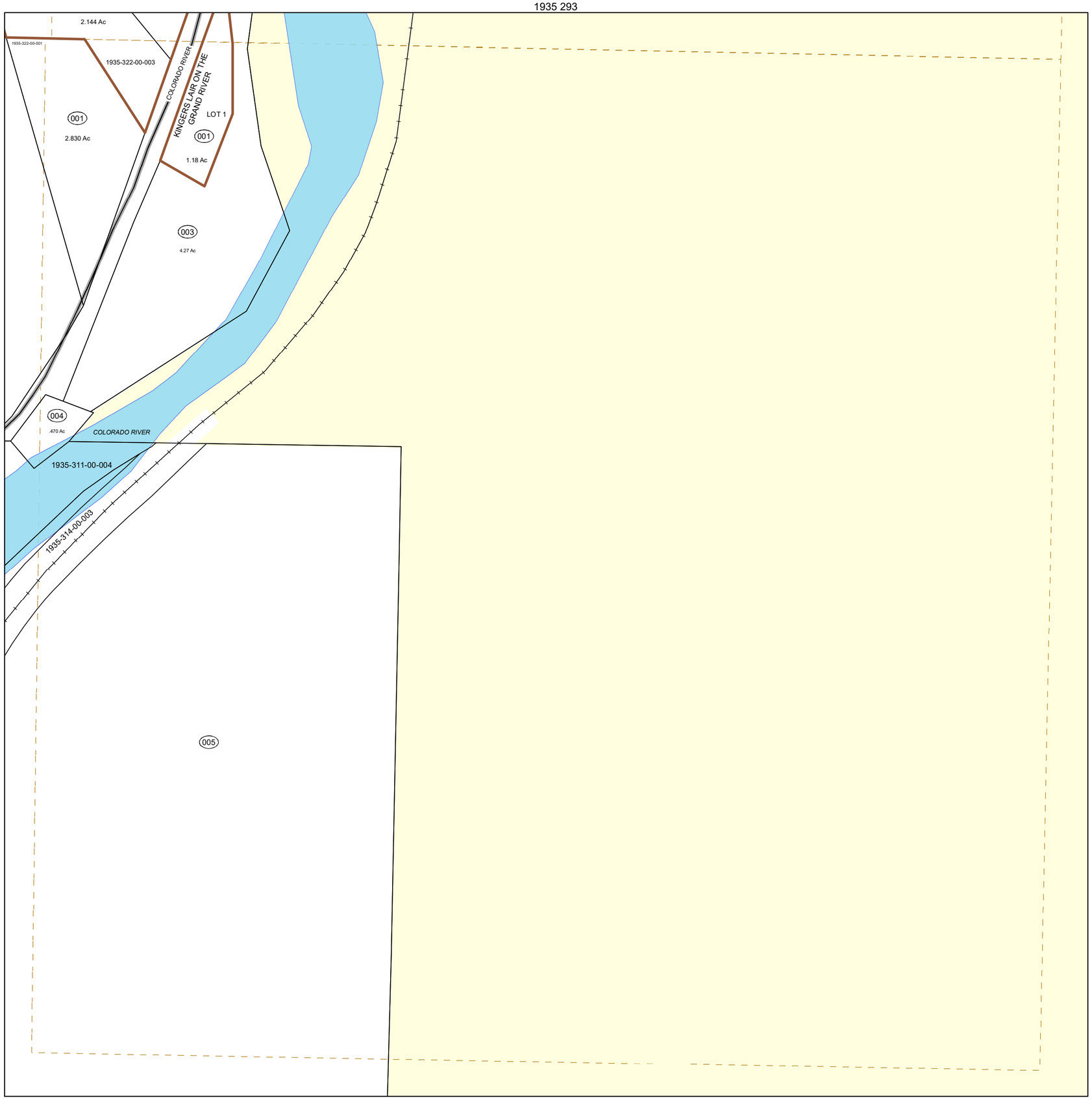

TOWNSHIP INDEX

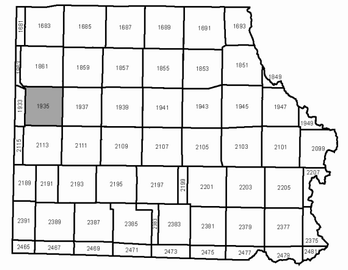

SECTION INDEX

6	5	4	3	2	1
7	8	9	10	11	12
18	17	16	15	14	13
19	20	21	22	23	24
30	29	28	27	26	25
31	32	33	34	35	36

N
W E
S

- Railroad Track
- Road Right Of Way
- Creeks
- Rivers & Lakes
- Parcel Boundary
- Subdivison
- Quarter Section

Public Lands

- State
- BLM
- USFS
- Wilderness

THIS MAP HAS BEEN PREPARED FOR EAGLE COUNTY ASSESSMENT PURPOSES ONLY. USE OF THIS MAP SHOULD BE FOR GENERAL & INFORMATIONAL PURPOSE ONLY. EAGLE COUNTY DOES NOT WARRENT THE ACCURACY OF THE INFORMATION CONTAINED HEREIN.
THIS MAP WAS LAST UPDATED: Date: 9/30/2019

250 125 0 250 Feet

1:2,360

1935 322
T4S R86W SEC 32 NW 1/4

1937
T4S R85W

1859

1935

1939

2111

DRY LAKE RANCH EXEMPTION

1939-064-00-003

PARCEL A

PARCEL B

SEE MAP 1937 313

SEE MAP 2111 062

SEE MAP 2111 061

SEE MAP 2111 06

SEE MAP 2111 052

SEE MAP 2111 051

SEE MAP 2111 042

SEE MAP 2111 04

SEE MAP 2111 03

SEE MAP 2111 02

SEE MAP 2111 01

SEE MAP 2109 06

THIS MAP HAS BEEN PREPARED FOR EAGLE COUNTY ASSESSMENT PURPOSES ONLY. USE OF THIS MAP SHOULD BE FOR GENERAL & INFORMATIONAL PURPOSE ONLY. EAGLE COUNTY DOES NOT WARRENT THE ACCURACY OF THE INFORMATION CONTAINED HEREIN

THIS MAP WAS LAST UPDATED: Date: 1/5/2017

1 0.5 0 1 Miles

1:28,650

EAGLE COUNTY

TOWNSHIP INDEX

SECTION INDEX

6	5	4	3	2	1
7	8	9	10	11	12
18	17	16	15	14	13
19	20	21	22	23	24
30	29	28	27	26	25
31	32	33	34	35	36

N

W E

S

- Railroad Track
- Road Right Of Way
- Creeks
- Rivers & Lakes
- Parcel Boundary
- Section Lines
- Township Boundary
- Gov't Tract & Lots

Public Lands

- STA
- BLM
- USFS
- Wilderness

1937
T4S R85W

1937_313
T4S R85W SEC 31 SW 1/4

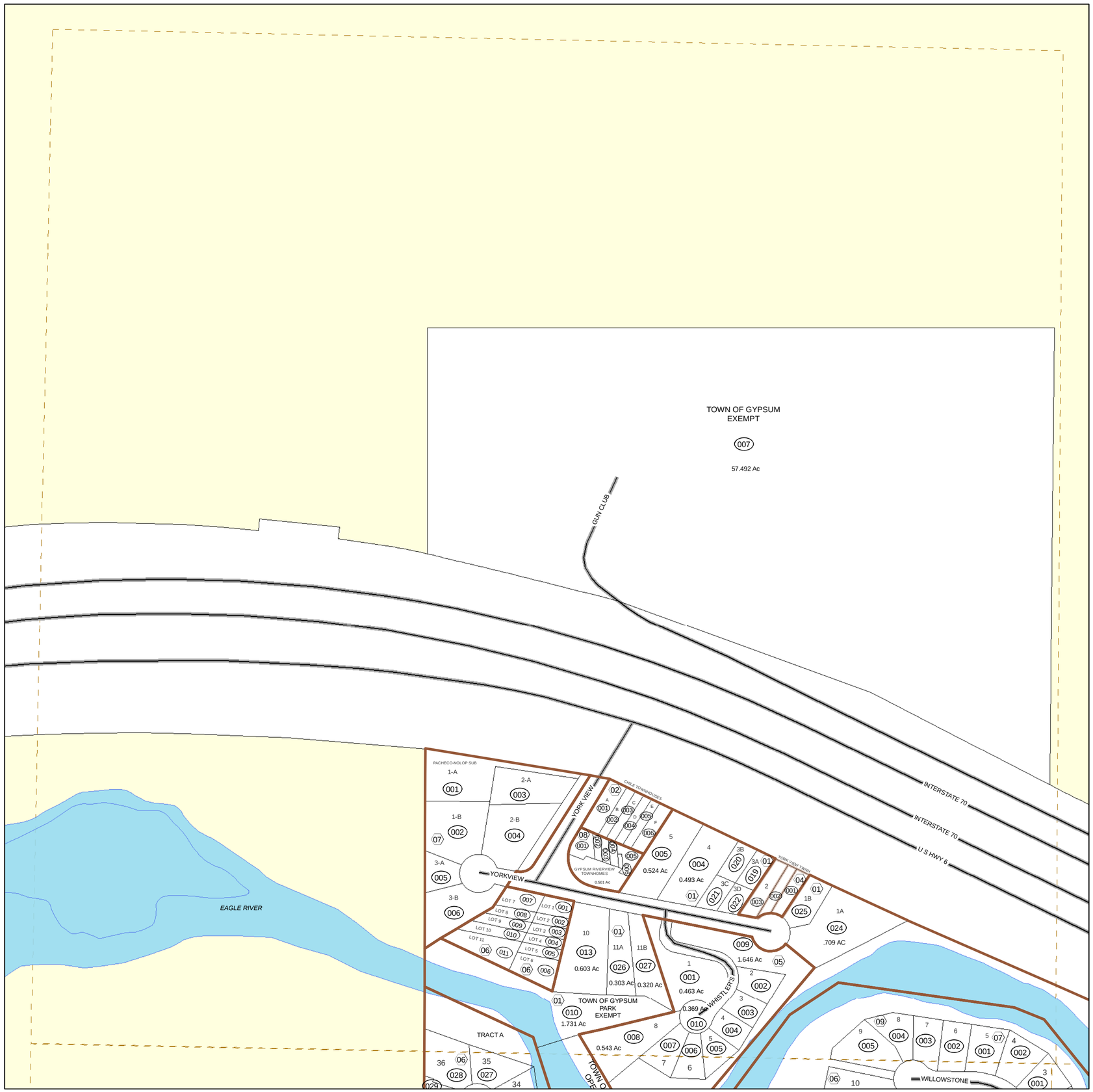

2111 062

250 125 0 250 Feet

1:2,400

THIS MAP HAS BEEN PREPARED FOR EAGLE COUNTY ASSESSMENT PURPOSES ONLY. USE OF THIS MAP SHOULD BE FOR GENERAL & INFORMATIONAL PURPOSE ONLY. EAGLE COUNTY DOES NOT WARRENT THE ACCURACY OF THE INFORMATION CONTAINED HEREIN.

EAGLE COUNTY

TOWNSHIP INDEX

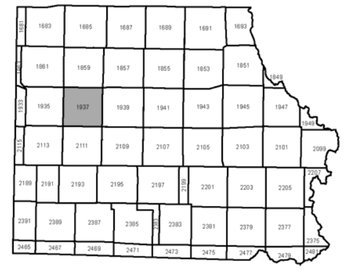

SECTION INDEX

6	5	4	3	2	1
7	8	9	10	11	12
18	17	16	15	14	13
19	20	21	22	23	24
30	29	28	27	26	25
31	32	33	34	35	36

N
W E
S

- Railroad Track
- Road Right Of Way
- Creeks
- Rivers & Lakes
- Parcel Boundary
- Subdivison
- Quarter Section

Public Lands

- State
- BLM
- USFS
- Wilderness

1937_313
T4S R85W SEC 31 SW 1/4

1939
T4S R84W

1857

1939-064-00-003

1937-242-00-001

1939-231-00-001

2109-022-00-001

(323-00-009)

1937

1941

2109

SEE MAP 1941 06

SEE MAP 1939 16

SEE MAP 1939 20

SEE MAP 1939 21

SEE MAP 1939 22

SEE MAP 1939 23

SEE MAP 1939 243

SEE MAP 1939 244

SEE MAP 1939 252

SEE MAP 1939 251

SEE MAP 1939 27

SEE MAP 1939 25

SEE MAP 1939 26

SEE MAP 1939 274

SEE MAP 1939 273

SEE MAP 1939 292

SEE MAP 1939 291

SEE MAP 1939 293

SEE MAP 1939 294

SEE MAP 1939 332

SEE MAP 1939 321

SEE MAP 1939 322

SEE MAP 1939 32

SEE MAP 1939 342

SEE MAP 1939 331

SEE MAP 1939 324

SEE MAP 1939 333

SEE MAP 1939 334

SEE MAP 2109 052

SEE MAP 2109 051

SEE MAP 2109 042

SEE MAP 2109 041

SEE MAP 2109 032

SEE MAP 2111 01

SEE MAP 2109 06

SEE MAP 2107 06

SEE MAP 1941 31

DIAMOND STAR RANCH

PARCEL A

PARCEL B

PARCLE F

40.35 Ac

40.178 Ac

40.100 Ac

40.090 Ac

110.0 Ac

84.0 Ac

50 Ac

EAGLE COUNTY

TOWNSHIP INDEX

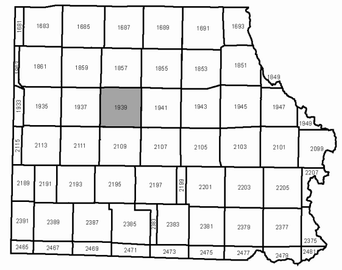

SECTION INDEX

6	5	4	3	2	1
7	8	9	10	11	12
18	17	16	15	14	13
19	20	21	22	23	24
30	29	28	27	26	25
31	32	33	34	35	36

N

W E

S

- Railroad Track
- Road Right Of Way
- Creeks
- Rivers & Lakes
- Parcel Boundary
- Section Lines
- Township Boundary
- Gov't Tract & Lots

Public Lands

- STA
- BLM
- USFS
- Wilderness

1 0.5 0 1 Miles

1:30,090

THIS MAP HAS BEEN PREPARED FOR EAGLE COUNTY ASSESSMENT PURPOSES ONLY. USE OF THIS MAP SHOULD BE FOR GENERAL & INFORMATIONAL PURPOSE ONLY. EAGLE COUNTY DOES NOT WARRENT THE ACCURACY OF THE INFORMATION CONTAINED HEREIN

THIS MAP WAS LAST UPDATED: Date: 11/12/2020

1939
T4S R84W

1939 16
T4S R84W Section 16

EAGLE COUNTY

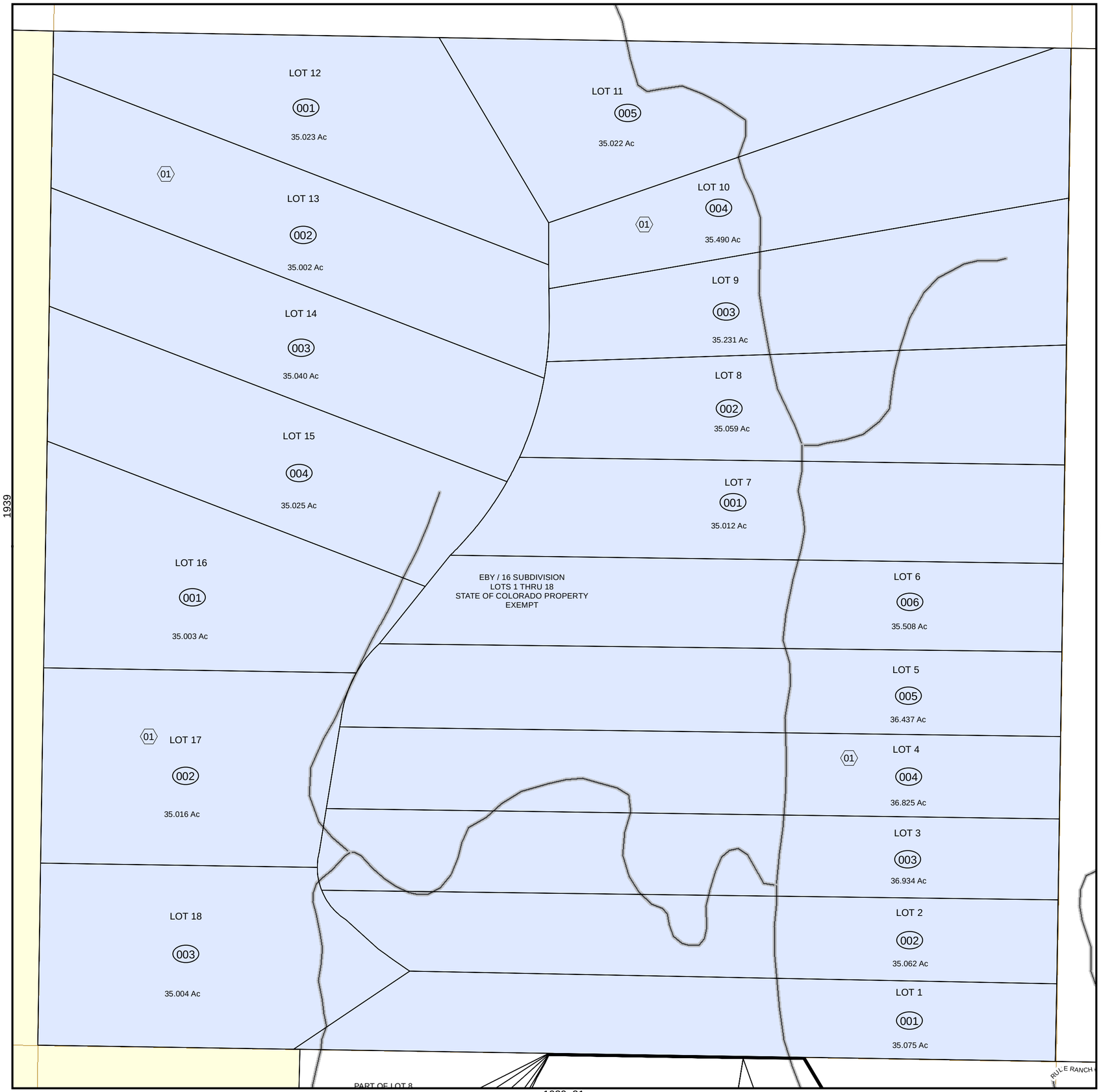

TOWNSHIP INDEX

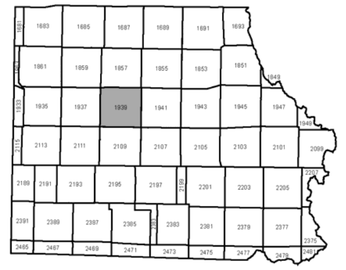

SECTION INDEX

6	5	4	3	2	1
7	8	9	10	11	12
18	17	16	15	14	13
19	20	21	22	23	24
30	29	28	27	26	25
31	32	33	34	35	36

N
W E
S

- Railroad Track
- Road Right Of Way
- creeks
- Rivers & Lakes
- Section Lines
- Gov't Tract & Lots
- Parcel Boundary
- Towns

Public Lands

- State
- BLM
- USFS
- Wilderness

THIS MAP HAS BEEN PREPARED FOR EAGLE COUNTY ASSESSMENT PURPOSES ONLY. USE OF THIS MAP SHOULD BE FOR GENERAL & INFORMATIONAL PURPOSE ONLY. EAGLE COUNTY DOES NOT WARRENT THE ACCURACY OF THE INFORMATION CONTAINED HEREIN

500 250 0 500 Feet

1:4,720

1939 16
T4S R84W Section 16

1939 20
T4S R84W Section 20



1939 21

TOWNSHIP INDEX

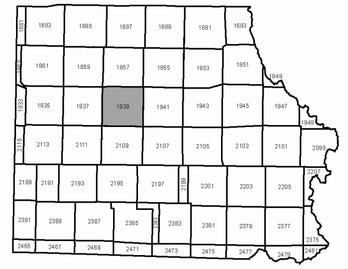

SECTION INDEX

6	5	4	3	2	1
7	8	9	10	11	12
18	17	16	15	14	13
19	20	21	22	23	24
30	29	28	27	26	25
31	32	33	34	35	36

N
W E
S

- Railroad Track
- Road Right Of Way
- creeks
- Rivers & Lakes
- Section Lines
- Gov't Tract & Lots
- Parcel Boundary
- Towns

Public Lands

- State
- BLM
- USFS
- Wilderness

THIS MAP HAS BEEN PREPARED FOR EAGLE COUNTY ASSESSMENT PURPOSES ONLY. USE OF THIS MAP SHOULD BE FOR GENERAL & INFORMATIONAL PURPOSE ONLY. EAGLE COUNTY DOES NOT WARRENT THE ACCURACY OF THE INFORMATION CONTAINED HEREIN

THIS MAP WAS LAST UPDATED: Date: 11/4/2020

500 250 0 500 Feet

1:4,740

1939 20
T4S R84W Section 20

1939 21
T4S R84W Section 21



TOWNSHIP INDEX

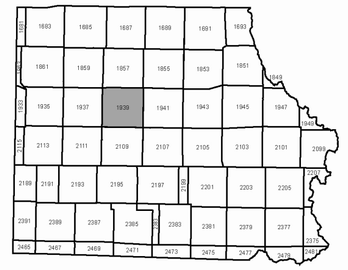

SECTION INDEX

6	5	4	3	2	1
7	8	9	10	11	12
18	17	16	15	14	13
19	20	21	22	23	24
30	29	28	27	26	25
31	32	33	34	35	36

N
W E
S

- Railroad Track
- Road Right Of Way
- creeks
- Rivers & Lakes
- Section Lines
- Gov't Tract & Lots
- Parcel Boundary
- Towns

Public Lands

- State
- BLM
- USFS
- Wilderness

THIS MAP HAS BEEN PREPARED FOR EAGLE COUNTY ASSESSMENT PURPOSES ONLY. USE OF THIS MAP SHOULD BE FOR GENERAL & INFORMATIONAL PURPOSE ONLY. EAGLE COUNTY DOES NOT WARRENT THE ACCURACY OF THE INFORMATION CONTAINED HEREIN
THIS MAP WAS LAST UPDATED: Date: 7/31/2019

500 250 0 500 Feet

1:4,730

1939 21
T4S R84W Section 21

1939 22
T4S R84W Section 22

1939

PARCEL G
018
35.01 Ac

RULE RANCH

PARCEL F
017
35.01 Ac

1937-242-00-001

PARCEL E
016
35.01 Ac

PARCEL D
015
35.01 Ac

LOT 10
014
35.01 Ac

LOT 9
013
35.01 Ac

LOT 8
012
35.01 Ac

LOT 7
011
35.01 Ac

LOT 11
010
35.01 Ac

PARCEL B
009
35.01 Ac

CASTLE PEAK RANCH

HIGHLAND MEADOWS
AT CASTLE PEAK

LOT 6
002
37.52 Ac

LOT 5
001
35.21 Ac

LOT 17
004
35.01 Ac

LOT 18
003
38.81 Ac

LOT 13
008
35.39 Ac

LOT 14
007
35.01 Ac

LOT 15
006
35.01 Ac

LOT 16
005
35.01 Ac

PART OF PARCEL B
1939-223-01-009

PART OF PARCEL D
1939-222-01-015

PART OF LOT 11C
1939-233-01-006

PART OF PARCEL D
1939-222-01-015

1939_21

1939_23

1939_27

THIS MAP HAS BEEN PREPARED FOR EAGLE COUNTY ASSESSMENT PURPOSES ONLY. USE OF THIS MAP SHOULD BE FOR GENERAL & INFORMATIONAL PURPOSE ONLY. EAGLE COUNTY DOES NOT WARRENT THE ACCURACY OF THE INFORMATION CONTAINED HEREIN

500 250 0 500 Feet

1:4,740

EAGLE COUNTY

TOWNSHIP INDEX

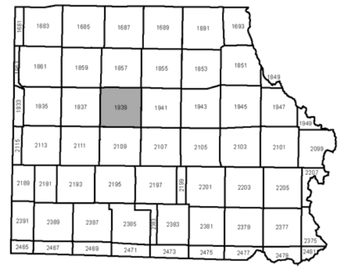

SECTION INDEX

6	5	4	3	2	1
7	8	9	10	11	12
18	17	16	15	14	13
19	20	21	22	23	24
30	29	28	27	26	25
31	32	33	34	35	36

N
W E
S

- Railroad Track
- Road Right Of Way
- creeks
- Rivers & Lakes
- Section Lines
- Gov't Tract & Lots
- Parcel Boundary
- Towns

Public Lands

- State
- BLM
- USFS
- Wilderness

1939 22
T4S R84W Section 22

1939 23
T4S R84W Section 23

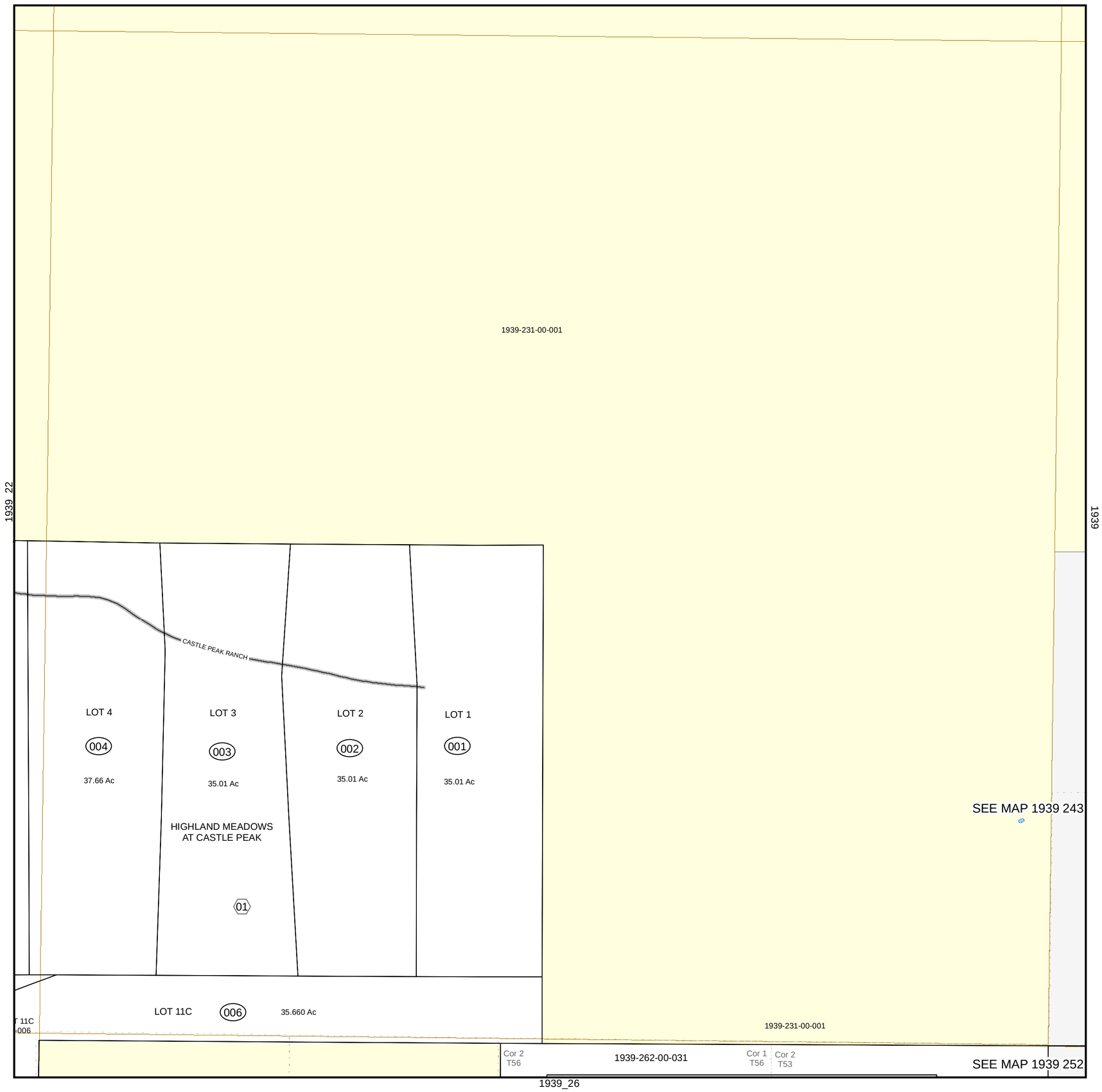

THIS MAP HAS BEEN PREPARED FOR EAGLE COUNTY ASSESSMENT PURPOSES ONLY. USE OF THIS MAP SHOULD BE FOR GENERAL & INFORMATIONAL PURPOSE ONLY. EAGLE COUNTY DOES NOT WARRENT THE ACCURACY OF THE INFORMATION CONTAINED HEREIN

500 250 0 500 Feet

1:4,720

EAGLE COUNTY

TOWNSHIP INDEX

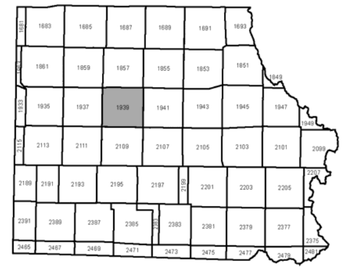

SECTION INDEX

6	5	4	3	2	1
7	8	9	10	11	12
18	17	16	15	14	13
19	20	21	22	23	24
30	29	28	27	26	25
31	32	33	34	35	36

N
W E
S

- Railroad Track
- Road Right Of Way
- creeks
- Rivers & Lakes
- Section Lines
- Gov't Tract & Lots
- Parcel Boundary
- Towns

Public Lands

- State
- BLM
- USFS
- Wilderness

1939 23
T4S R84W Section 23

1939 243
T4S R84W SEC 24 SW 1/4

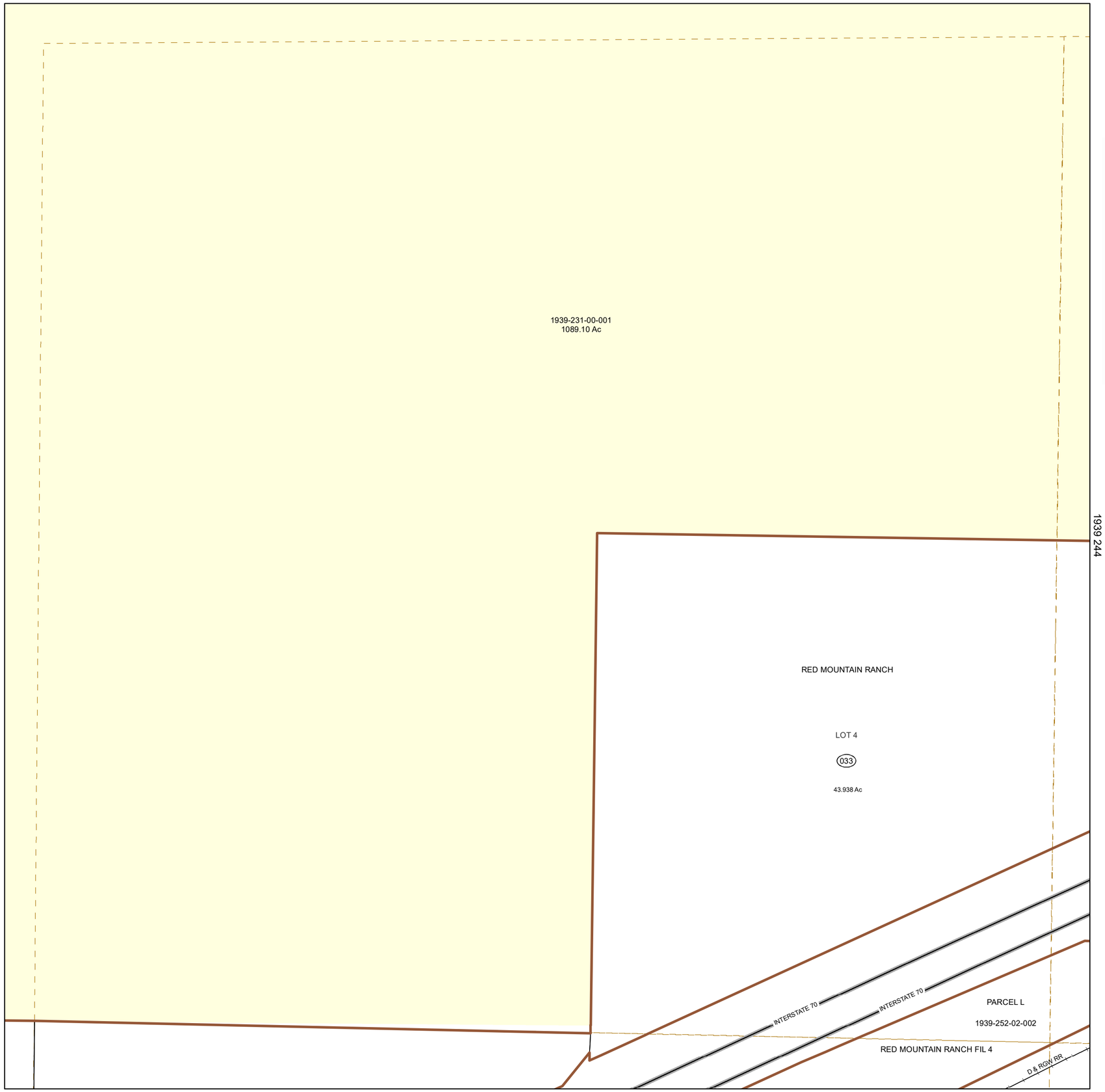

1939 252

250 125 0 250 Feet

1:2,370

THIS MAP HAS BEEN PREPARED FOR EAGLE COUNTY ASSESSMENT PURPOSES ONLY. USE OF THIS MAP SHOULD BE FOR GENERAL & INFORMATIONAL PURPOSE ONLY. EAGLE COUNTY DOES NOT WARRENT THE ACCURACY OF THE INFORMATION CONTAINED HEREIN. THIS MAP WAS LAST UPDATED: Date: 9/9/2019

EAGLE COUNTY

TOWNSHIP INDEX

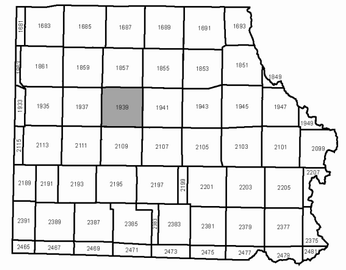

SECTION INDEX

6	5	4	3	2	1
7	8	9	10	11	12
18	17	16	15	14	13
19	20	21	22	23	24
30	29	28	27	26	25
31	32	33	34	35	36

N
W E
S

- Railroad Track
- Road Right Of Way
- Creeks
- Rivers & Lakes
- Parcel Boundary
- Subdivison
- Quarter Section

Public Lands

- State
- BLM
- USFS
- Wilderness

1939 243
T4S R84W SEC 24 SW 1/4

1939 244
T4S R84W SEC 24 SE 1/4

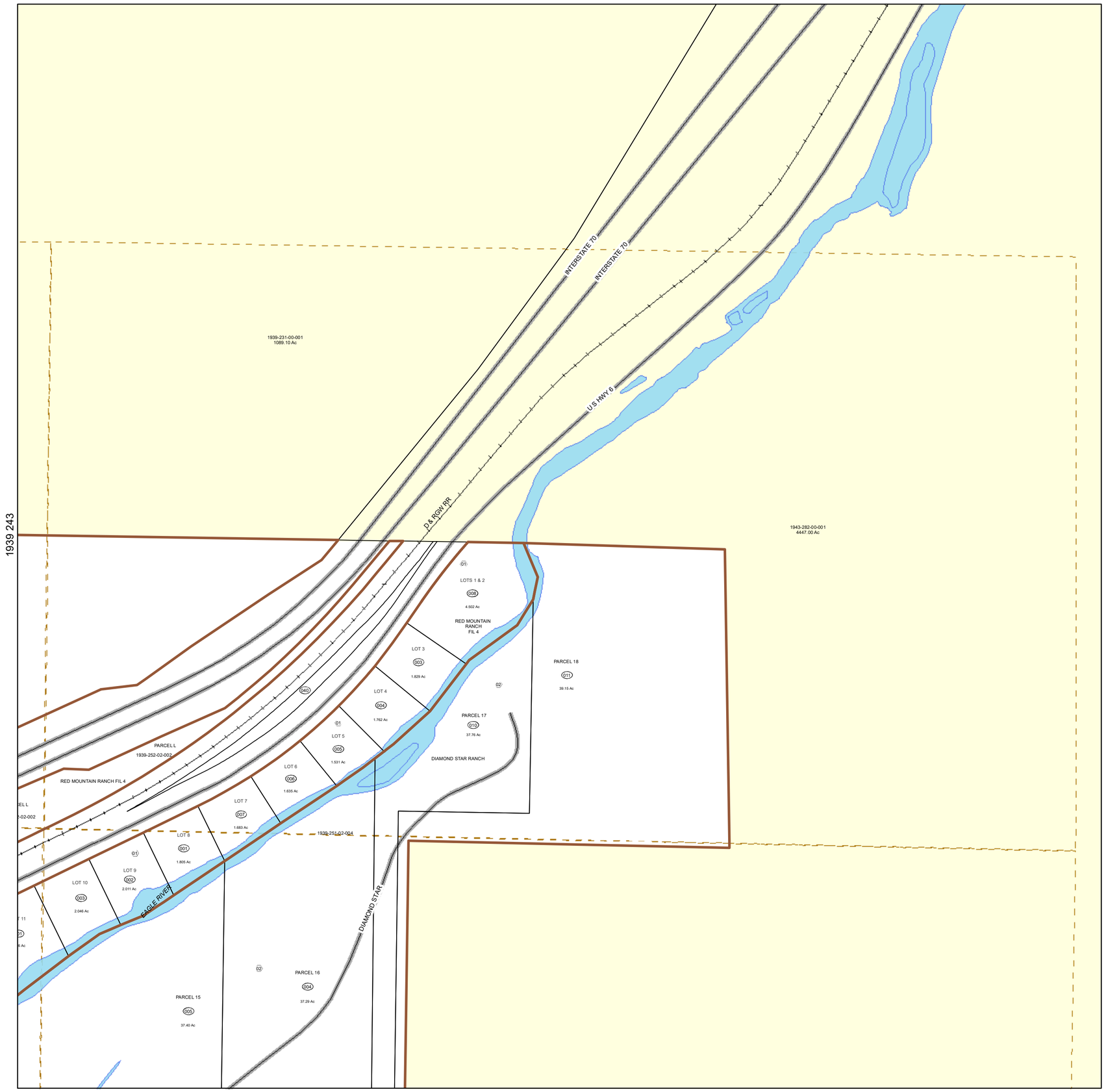

1939 251

250 125 0 250 Feet

1:4,060

THIS MAP HAS BEEN PREPARED FOR EAGLE COUNTY ASSESSMENT PURPOSES ONLY. USE OF THIS MAP SHOULD BE FOR GENERAL & INFORMATIONAL PURPOSE ONLY. EAGLE COUNTY DOES NOT WARRENT THE ACCURACY OF THE INFORMATION CONTAINED HEREIN. THIS MAP WAS LAST UPDATED: Date: 10/20/2020

EAGLE COUNTY

TOWNSHIP INDEX

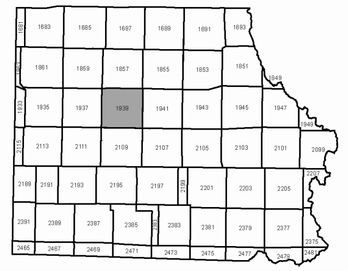

SECTION INDEX

6	5	4	3	2	1
7	8	9	10	11	12
18	17	16	15	14	13
19	20	21	22	23	24
30	29	28	27	26	25
31	32	33	34	35	36

N
W E
S

- Railroad Track
- Road Right Of Way
- Creeks
- Rivers & Lakes
- Parcel Boundary
- Subdivison
- Quarter Section

Public Lands

- State
- BLM
- USFS
- Wilderness

1939 244

T4S R84W SEC 24 SE 1/4

1939 25
T4S R84W Section 25

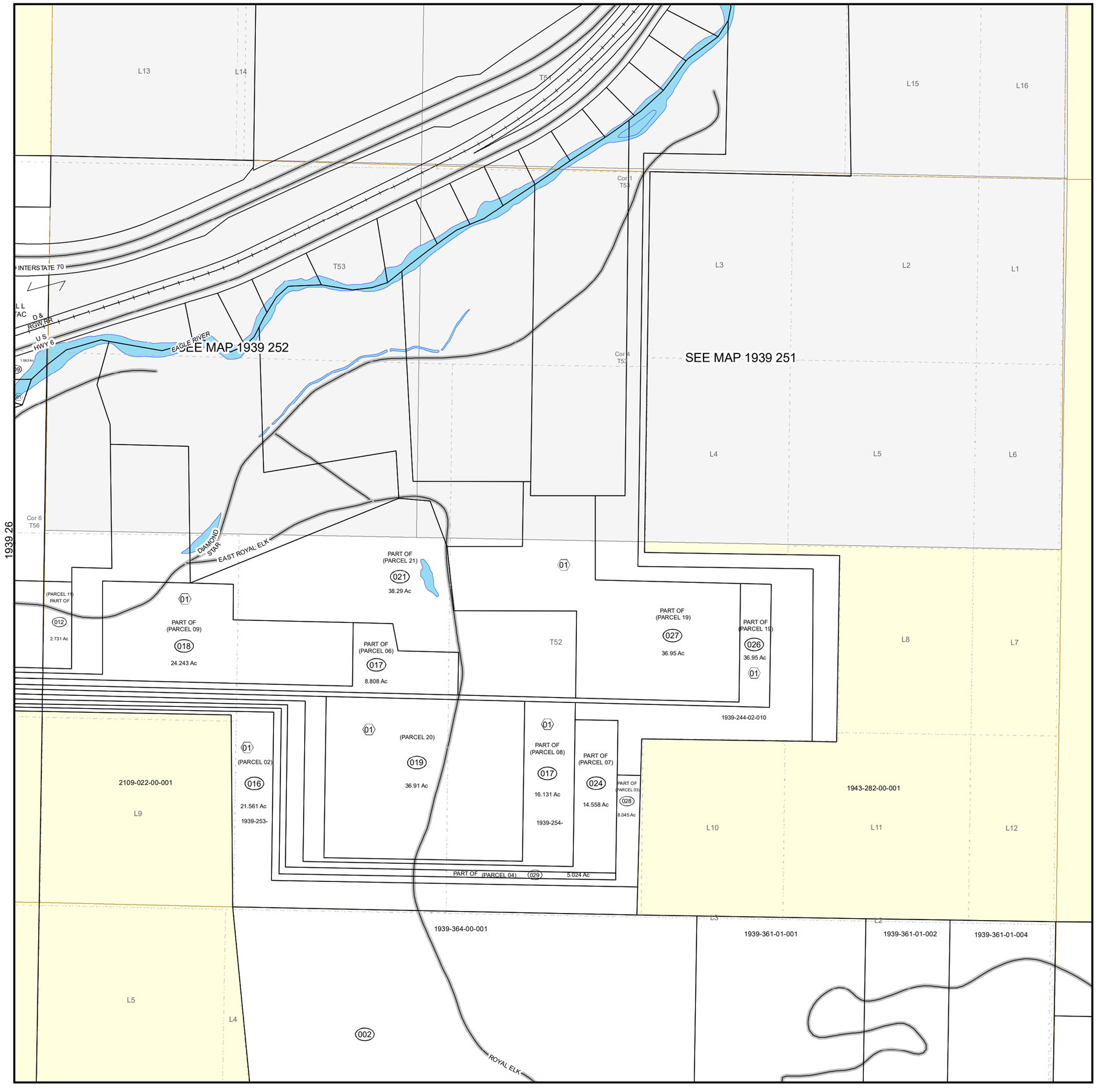

THIS MAP HAS BEEN PREPARED FOR EAGLE COUNTY ASSESSMENT PURPOSES ONLY. USE OF THIS MAP SHOULD BE FOR GENERAL & INFORMATIONAL PURPOSE ONLY. EAGLE COUNTY DOES NOT WARRENT THE ACCURACY OF THE INFORMATION CONTAINED HEREIN

THIS MAP WAS LAST UPDATED: Date: 9/9/2019

500 250 0 500 Feet

1:6,450

EAGLE COUNTY

TOWNSHIP INDEX

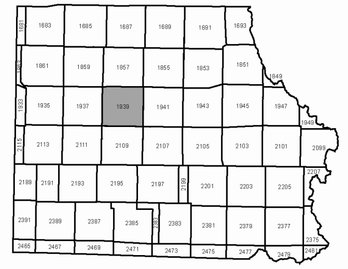

SECTION INDEX

6	5	4	3	2	1
7	8	9	10	11	12
18	17	16	15	14	13
19	20	21	22	23	24
30	29	28	27	26	25
31	32	33	34	35	36

N
W E
S

- Railroad Track
- Road Right Of Way
- creeks
- Rivers & Lakes
- Section Lines
- Gov't Tract & Lots
- Parcel Boundary
- Towns

Public Lands

- State
- BLM
- USFS
- Wilderness

1939 25
T4S R84W Section 25

1939_251
T4S R84W SEC 25 NE 1/4

1939 244

1939 252

INTERSTATE 70

INTERSTATE 70

D & RGW RR

U S HWY 6

EAGLE RIVER

DIAMOND STAR

ROYAL ELK

PARCEL L
1939-252-02-001
22.346 Ac

ARCEL L
-252-02-001

LOT 3
003
1.829 Ac

LOT 4
004
1.762 Ac

LOT 5
005
1.531 Ac

LOT 6
006
1.635 Ac

LOT 7
007
1.683 Ac

LOT 8
001
1.905 Ac

LOT 9
002
2.011 Ac

LOT 10
003
2.046 Ac

LOT 11
001
3.276 Ac

002
2.021 Ac
RED MOUNTAIN RANCH FIL 4

PARCEL 18
011
39.15 Ac

PARCEL 17
010
37.76 Ac

DIAMOND STAR RANCH

1939-251-02-004

PARCEL 16
004
37.29 Ac

PARCEL 15
005
37.40 Ac

DIAMOND STAR RANCH

1939-252-04-026

1939-254-01-027

1939-244-02-010

3-01-021

TOWNSHIP INDEX

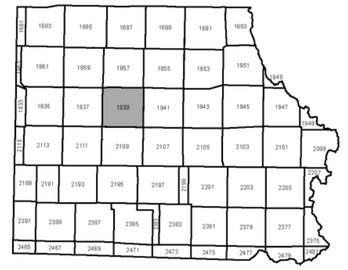

SECTION INDEX

6	5	4	3	2	1
7	8	9	10	11	12
18	17	16	15	14	13
19	20	21	22	23	24
30	29	28	27	26	25
31	32	33	34	35	36

N
W E
S

- Railroad Track
- Road Right Of Way
- Creeks
- Rivers & Lakes
- Parcel Boundary
- Subdivison
- Quarter Section

Public Lands

- State
- BLM
- USFS
- Wilderness

THIS MAP HAS BEEN PREPARED FOR EAGLE COUNTY ASSESSMENT PURPOSES ONLY. USE OF THIS MAP SHOULD BE FOR GENERAL & INFORMATIONAL PURPOSE ONLY. EAGLE COUNTY DOES NOT WARRENT THE ACCURACY OF THE INFORMATION CONTAINED HEREIN.

250 125 0 250 Feet

1:4,090

1939_251
T4S R84W SEC 25 NE 1/4

1939 252
T4S R84W SEC 25 NW 1/4

1939 243

1939-252-02-002

RED MOUNTAIN RANCH FIL 4

RED MOUNTAIN RANCH
LOT 3
1939-261-00-032

INTERSTATE 70

INTERSTATE 70

D & RGW RR

U S HWY 6

PARCEL L

02

002

01

LOT 11

001

3.276 Ac

LOT 12

002

4.336 Ac

RED MOUNTAIN
RANCH
FIL 4

01

LOT 13

003

1.984 Ac

FIL 4

LOT 14

03

FIL 2

LOT 2

003

4.486 Ac

LOT 1

002

3.668 Ac

RED MOUNTAIN
RANCH
FIL 2

EAGLE RIVER

1939 251

DIAMOND STAR

PARCEL 13
PART OF

027

39.77 Ac

DIAMOND STAR RANCH

PARCEL 14
PART OF

026

37.04 Ac

04

04

PARCEL 12
PART OF

023

16.014 Ac

PARCEL 10
PART OF

024

20.629 Ac

04

DIAMOND STAR

ROYAL ELK

EAST ROYAL ELK

1939-253-01-021

TOWNSHIP INDEX

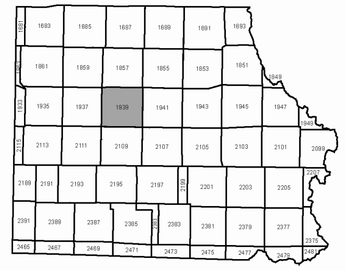

SECTION INDEX

6	5	4	3	2	1
7	8	9	10	11	12
18	17	16	15	14	13
19	20	21	22	23	24
30	29	28	27	26	25
31	32	33	34	35	36

N
W E
S

- Railroad Track
- Road Right Of Way
- Creeks
- Rivers & Lakes
- Parcel Boundary
- Subdivison
- Quarter Section

Public Lands

- State
- BLM
- USFS
- Wilderness

THIS MAP HAS BEEN PREPARED FOR EAGLE COUNTY ASSESSMENT PURPOSES ONLY. USE OF THIS MAP SHOULD BE FOR GENERAL & INFORMATIONAL PURPOSE ONLY. EAGLE COUNTY DOES NOT WARRENT THE ACCURACY OF THE INFORMATION CONTAINED HEREIN.
THIS MAP WAS LAST UPDATED: Date: 3/15/2021

250 125 0 250 Feet

1:2,370

1939 252
T4S R84W SEC 25 NW 1/4

1939 26
T4S R84W Section 26

1939 23

1939-231-00-001

1939-262-00-031

LOT 3
032
36.332 Ac

INTERSTATE 70

04 001
AMENDED PARCEL L
PT OF - SPLIT BY TAC

LOT 11C
-01-006

L2

L1

L3

Cor 2 T56

Cor 1 T56

Cor 2 T53

Cor 3 T53

Cor 8 T56

Cor 4 T56

LOT 2
031
40.484 Ac

00-007
EAGLE COUNTY SCHOOL DIST RE-50J
EXEMPT PROPERTY

T56

D & RGW RR

U S HWY 6

LOT 4
006
5.545 Ac

HORNBAKER SUBDIVISION

LOT 1 001 1.1615 Ac
LOT 2 002 1.0898 Ac
LOT 3 003 1.4438 Ac
DIAMOND CT
01 02

COMMON AREA 001 2.046 Ac
RED CAYNON ACRES
CANYON CT
LOT 1 002 1.003 Ac
LOT 2 003 1.000 Ac
LOT 3 004 1.000 Ac
LOT 4 005 1.000 Ac
LOT 5 006 1.007 Ac
LOT 6 007 1.092 Ac
LOT 7 008 1.281 Ac
LOT 8 009 1.563 Ac

PARCEL 12
004
21.536 Ac

Cor 6 T56

1939 27

1939 25

00-013

Cor 1 T57

Cor 2 T55

00-011

PART OF PARCEL 10
011
20.041 Ac

DIAMOND STAR

PARCEL 11
010
35.528 Ac

ROYAL ELK

(PARCEL 12 PART OF)
012
2.731 Ac

PARCEL 9
009
12.337 Ac

EAGLE RIVER

T55

PARCEL 6
006
27.772 Ac

03

WEST DIAMOND STAR

PARCEL 5
005
28.731 Ac

T57

PARCEL 8
008
21.060 Ac

Cor 3 T55

2109-022-00-001

PARCEL 7
~~010~~
22.133 Ac

L5

L6

L7

Cor 4 T57

L4

TOWNSHIP INDEX

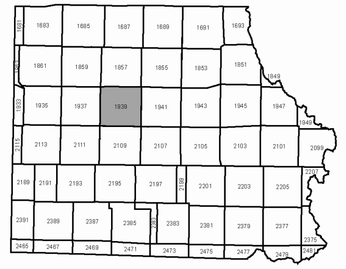

SECTION INDEX

6	5	4	3	2	1
7	8	9	10	11	12
18	17	16	15	14	13
19	20	21	22	23	24
30	29	28	27	26	25
31	32	33	34	35	36

N
W E
S

- Railroad Track
- Road Right Of Way
- creeks
- Rivers & Lakes
- Section Lines
- Gov't Tract & Lots
- Parcel Boundary
- Towns

Public Lands

- State
- BLM
- USFS
- Wilderness

THIS MAP HAS BEEN PREPARED FOR EAGLE COUNTY ASSESSMENT PURPOSES ONLY. USE OF THIS MAP SHOULD BE FOR GENERAL & INFORMATIONAL PURPOSE ONLY. EAGLE COUNTY DOES NOT WARRENT THE ACCURACY OF THE INFORMATION CONTAINED HEREIN

THIS MAP WAS LAST UPDATED: Date: 9/9/2019

500 250 0 500 Feet

1:4,740

1939 26
T4S R84W Section 26

1939 27
T4S R84W Section 27

1939 22

1939 26

1939 273

1939 274

1939 28

1939 29

1939 30

1939 31

1939 32

1939 33

1939 34

1939 35

1939 36

1939-223-01-006

1939-223-01-005

1939-224-01-004

PART OF LOT 11C
1939-233-01-006

PART OF PARCEL D
1939-222-01-015

PART OF LOT 13
1939-223-01-008

PART OF LOT 12
1939-214-01-003

PART OF PARCEL A
1939-214-01-001

1939-223-01-008

1939-223-01-007

PARCEL 3

PARCEL 2

PARCEL 1

PARCEL 9

PARCEL 8

PARCEL 7

PARCEL 6

PARCEL 5

PARCEL 4

01

LOT 11J

009

MH

35.130 Ac

00-001

LOT 11N

008

42.004 Ac

PART OF LOT 11C
1939-233-01-006

PART OF LOT 11J
1939-271-01-009

L1

L2

L3

L4

L5

L6

L7

L8

T62

T58

T59

T60

T57

Cor 1
T62

Cor 2
T58

INTERSTATE 70

D & RGW RR

U S HWY 6

SEE MAP 1939 273

SEE MAP 1939 274

EAGLE RIVER

WEST DIMOND
STAR

2109-022-00-001

TOWNSHIP INDEX

SECTION INDEX

6	5	4	3	2	1
7	8	9	10	11	12
18	17	16	15	14	13
19	20	21	22	23	24
30	29	28	27	26	25
31	32	33	34	35	36

N

W E

S

Railroad Track

Road Right Of Way

creeks

Rivers & Lakes

Section Lines

Gov't Tract & Lots

Parcel Boundary

Towns

Public Lands

State

BLM

USFS

Wilderness

THIS MAP HAS BEEN PREPARED FOR EAGLE COUNTY ASSESSMENT PURPOSES ONLY. USE OF THIS MAP SHOULD BE FOR GENERAL & INFORMATIONAL PURPOSE ONLY. EAGLE COUNTY DOES NOT WARRENT THE ACCURACY OF THE INFORMATION CONTAINED HEREIN

THIS MAP WAS LAST UPDATED: Date: 11/12/2020

500 250 0 500 Feet

1:4,750

1939 27
T4S R84W Section 27

1939 273
T4S R84W SEC 27 SW 1/4

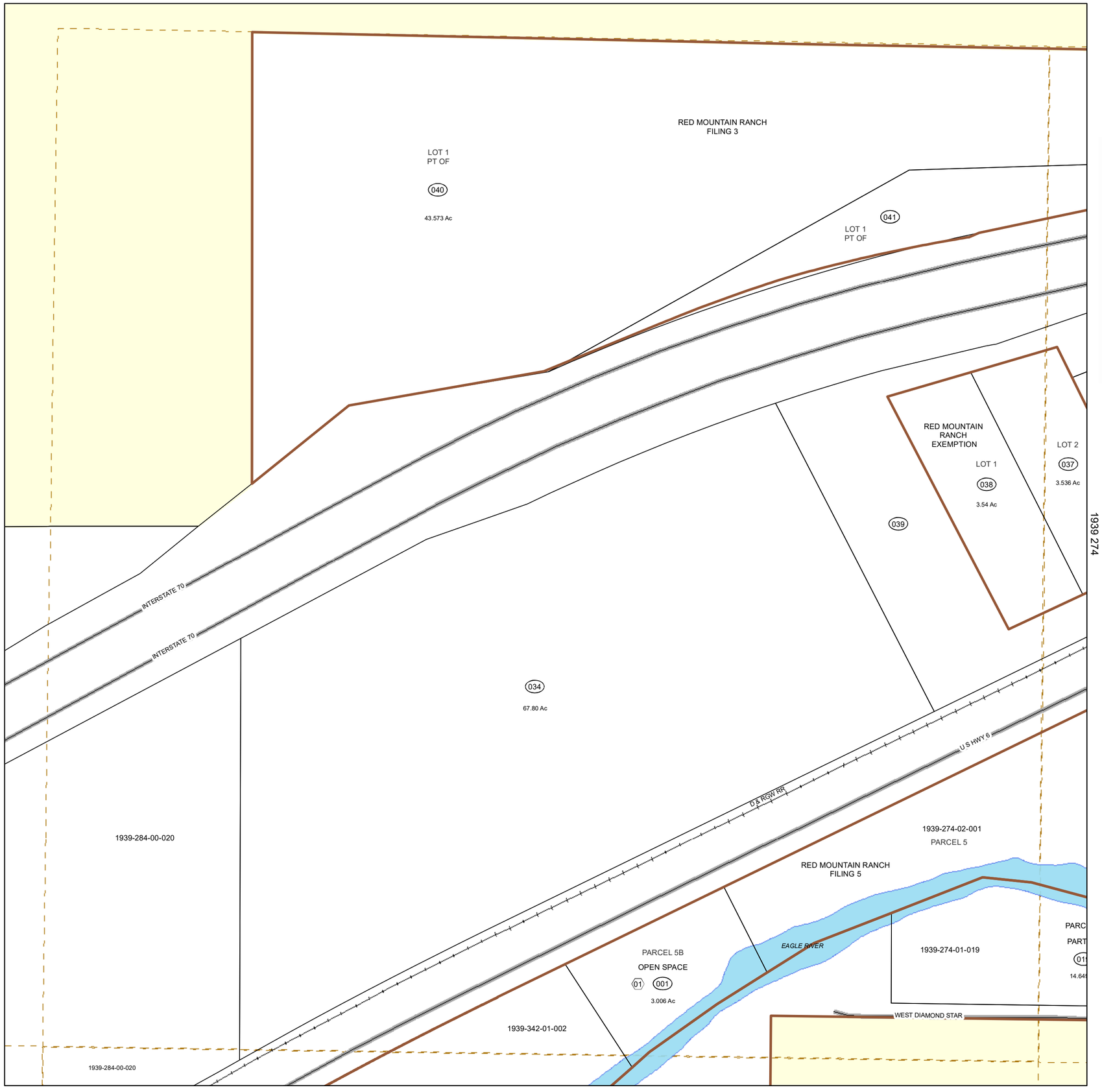

1939 342

250 125 0 250 Feet

1:2,440

THIS MAP HAS BEEN PREPARED FOR EAGLE COUNTY ASSESSMENT PURPOSES ONLY. USE OF THIS MAP SHOULD BE FOR GENERAL & INFORMATIONAL PURPOSE ONLY. EAGLE COUNTY DOES NOT WARRENT THE ACCURACY OF THE INFORMATION CONTAINED HEREIN.
THIS MAP WAS LAST UPDATED: Date: 11/12/2020

EAGLE COUNTY

TOWNSHIP INDEX

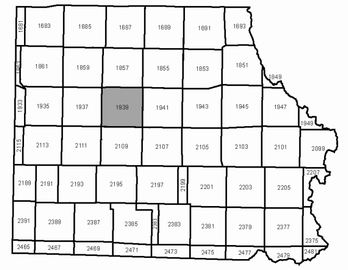

SECTION INDEX

6	5	4	3	2	1
7	8	9	10	11	12
18	17	16	15	14	13
19	20	21	22	23	24
30	29	28	27	26	25
31	32	33	34	35	36

N
W E
S

- Railroad Track
- Road Right Of Way
- Creeks
- Rivers & Lakes
- Parcel Boundary
- Subdivison
- Quarter Section

Public Lands

- State
- BLM
- USFS
- Wilderness

1939 273
T4S R84W SEC 27 SW 1/4

1939 274
T4S R84W SEC 27 SE 1/4



TOWNSHIP INDEX

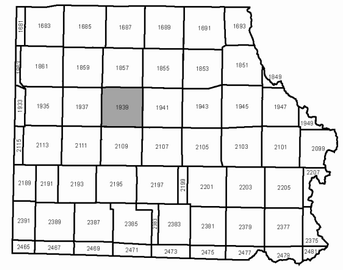

SECTION INDEX

6	5	4	3	2	1
7	8	9	10	11	12
18	17	16	15	14	13
19	20	21	22	23	24
30	29	28	27	26	25
31	32	33	34	35	36

N
W E
S

- Railroad Track
- Road Right Of Way
- Creeks
- Rivers & Lakes
- Parcel Boundary
- Subdivison
- Quarter Section

Public Lands

- State
- BLM
- USFS
- Wilderness

THIS MAP HAS BEEN PREPARED FOR EAGLE COUNTY ASSESSMENT PURPOSES ONLY. USE OF THIS MAP SHOULD BE FOR GENERAL & INFORMATIONAL PURPOSE ONLY. EAGLE COUNTY DOES NOT WARRENT THE ACCURACY OF THE INFORMATION CONTAINED HEREIN.
THIS MAP WAS LAST UPDATED: Date: 11/12/2020

250 125 0 250 Feet

1:2,440

1939 274
T4S R84W SEC 27 SE 1/4

1939_291
T4S R84W SEC 29 NE 1/4

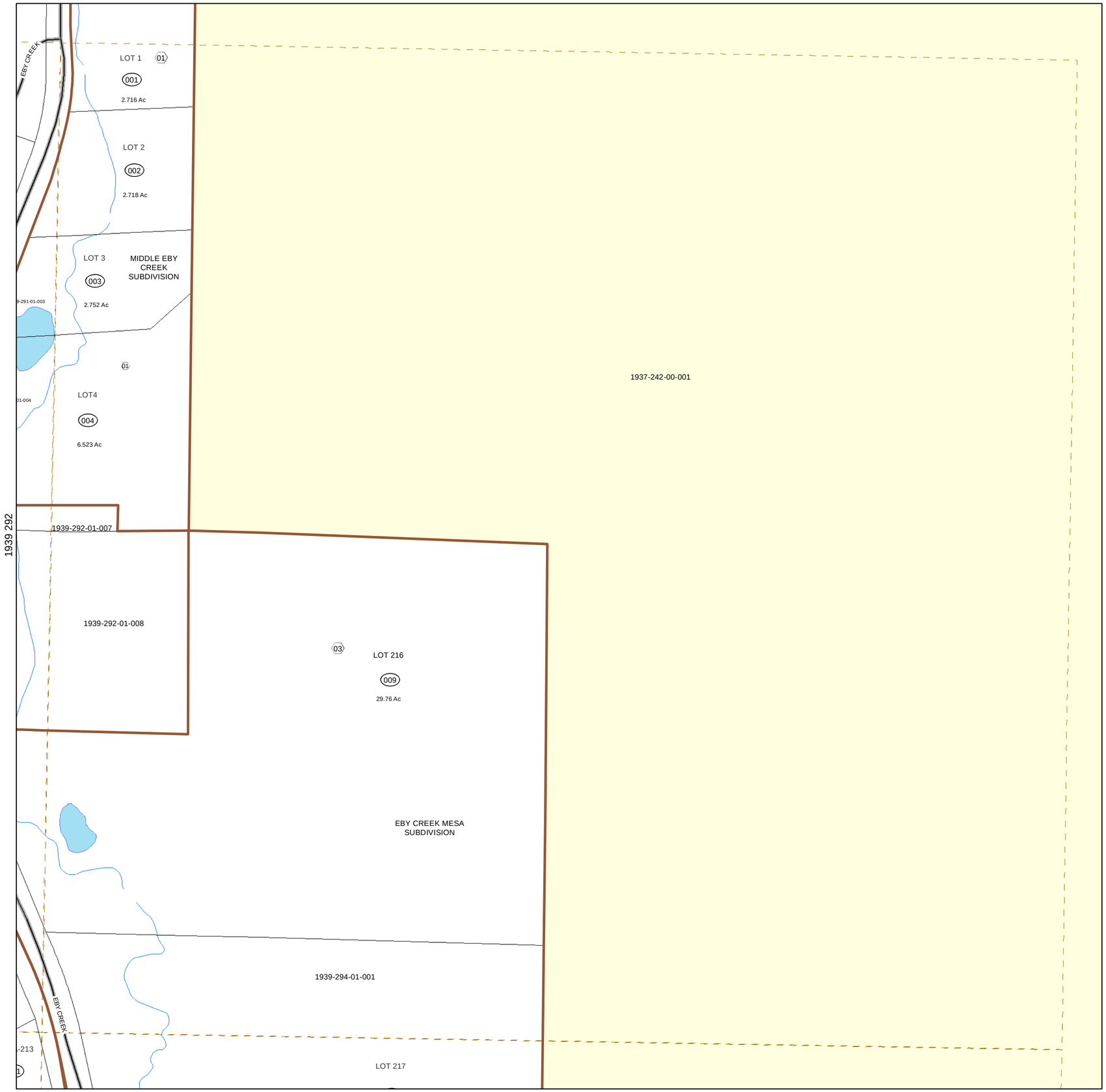

250 125 0 250 Feet

1:2,420

THIS MAP HAS BEEN PREPARED FOR EAGLE COUNTY ASSESSMENT PURPOSES ONLY. USE OF THIS MAP SHOULD BE FOR GENERAL & INFORMATIONAL PURPOSE ONLY. EAGLE COUNTY DOES NOT WARRENT THE ACCURACY OF THE INFORMATION CONTAINED HEREIN.

EAGLE COUNTY

TOWNSHIP INDEX

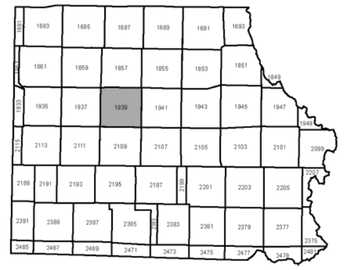

SECTION INDEX

6	5	4	3	2	1
7	8	9	10	11	12
18	17	16	15	14	13
19	20	21	22	23	24
30	29	28	27	26	25
31	32	33	34	35	36

N
W E
S

- Railroad Track
- Road Right Of Way
- Creeks
- Rivers & Lakes
- Parcel Boundary
- Subdivison
- Quarter Section

Public Lands

- State
- BLM
- USFS
- Wilderness

1939_291
T4S R84W SEC 29 NE 1/4

1939_292
T4S R84W SEC 29 NW 1/4



1939 293

250 125 0 250 Feet

1:2,350

THIS MAP HAS BEEN PREPARED FOR EAGLE COUNTY ASSESSMENT PURPOSES ONLY. USE OF THIS MAP SHOULD BE FOR GENERAL & INFORMATIONAL PURPOSE ONLY. EAGLE COUNTY DOES NOT WARRENT THE ACCURACY OF THE INFORMATION CONTAINED HEREIN.

EAGLE COUNTY

TOWNSHIP INDEX

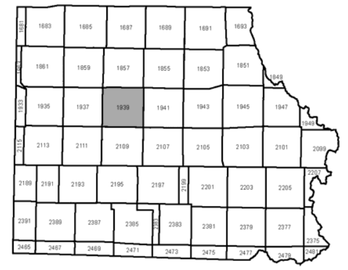

SECTION INDEX

6	5	4	3	2	1
7	8	9	10	11	12
18	17	16	15	14	13
19	20	21	22	23	24
30	29	28	27	26	25
31	32	33	34	35	36

N
W E
S

- Railroad Track
- Road Right Of Way
- Creeks
- Rivers & Lakes
- Parcel Boundary
- Subdivison
- Quarter Section

Public Lands

- State
- BLM
- USFS
- Wilderness

1939_292

T4S R84W SEC 29 NW 1/4

1939_293
T4S R84W SEC 29 SW 1/4

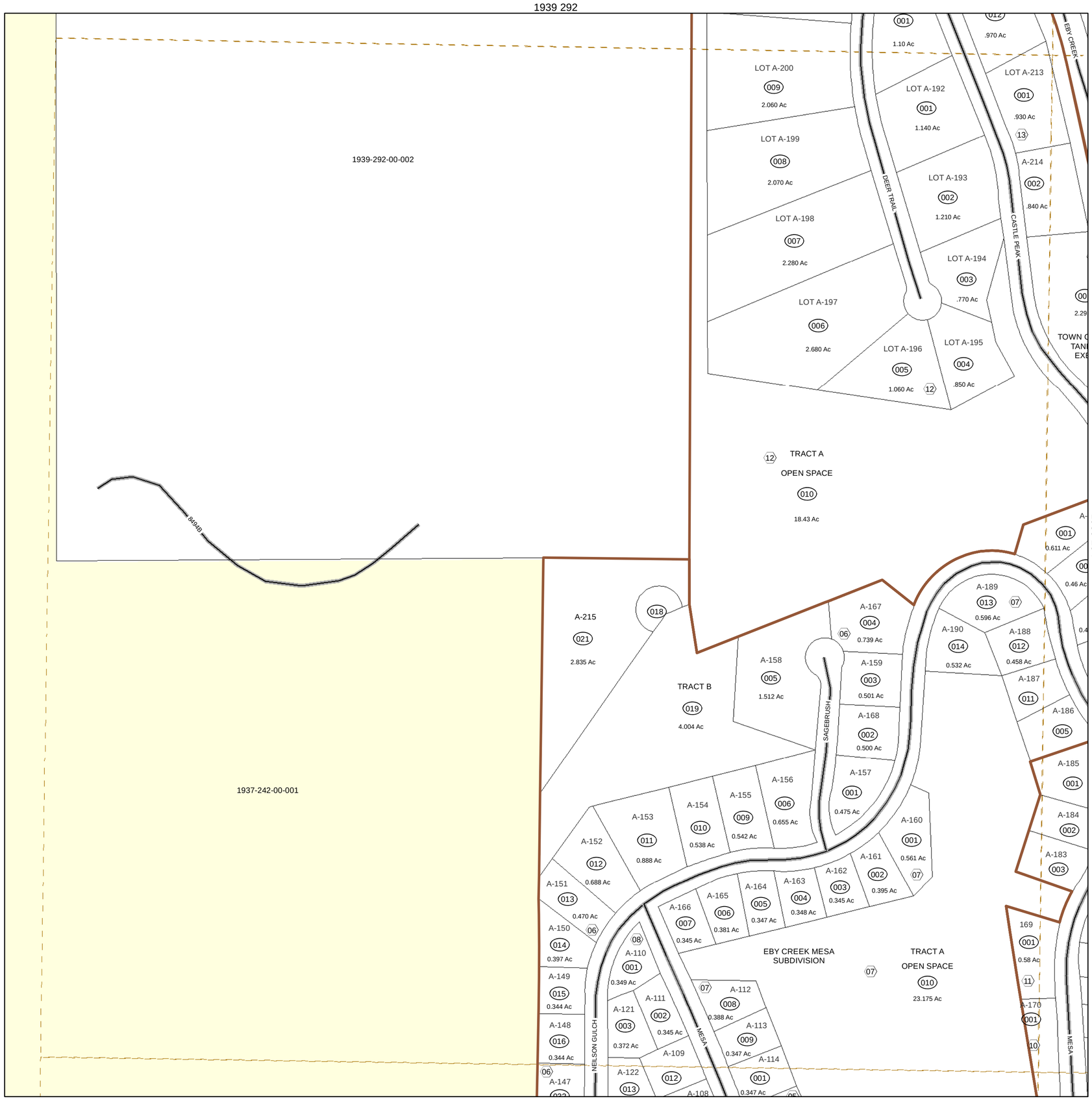

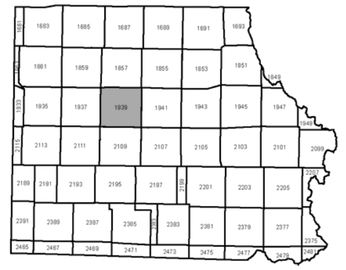

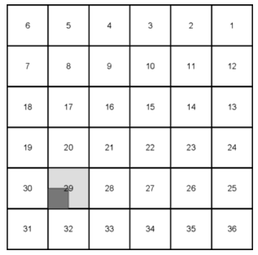



Railroad Track
Road Right Of Way
Creeks
Rivers & Lakes
Parcel Boundary
Subdivison
Quarter Section

Public Lands

State
BLM
USFS
Wilderness

THIS MAP HAS BEEN PREPARED FOR EAGLE COUNTY ASSESSMENT PURPOSES ONLY. USE OF THIS MAP SHOULD BE FOR GENERAL & INFORMATIONAL PURPOSE ONLY. EAGLE COUNTY DOES NOT WARRENT THE ACCURACY OF THE INFORMATION CONTAINED HEREIN.

250 125 0 250 Feet

1:2,360

1939_293
T4S R84W SEC 29 SW 1/4

1939_294
T4S R84W SEC 29 SE 1/4

1939 291

1939 293

1939 321

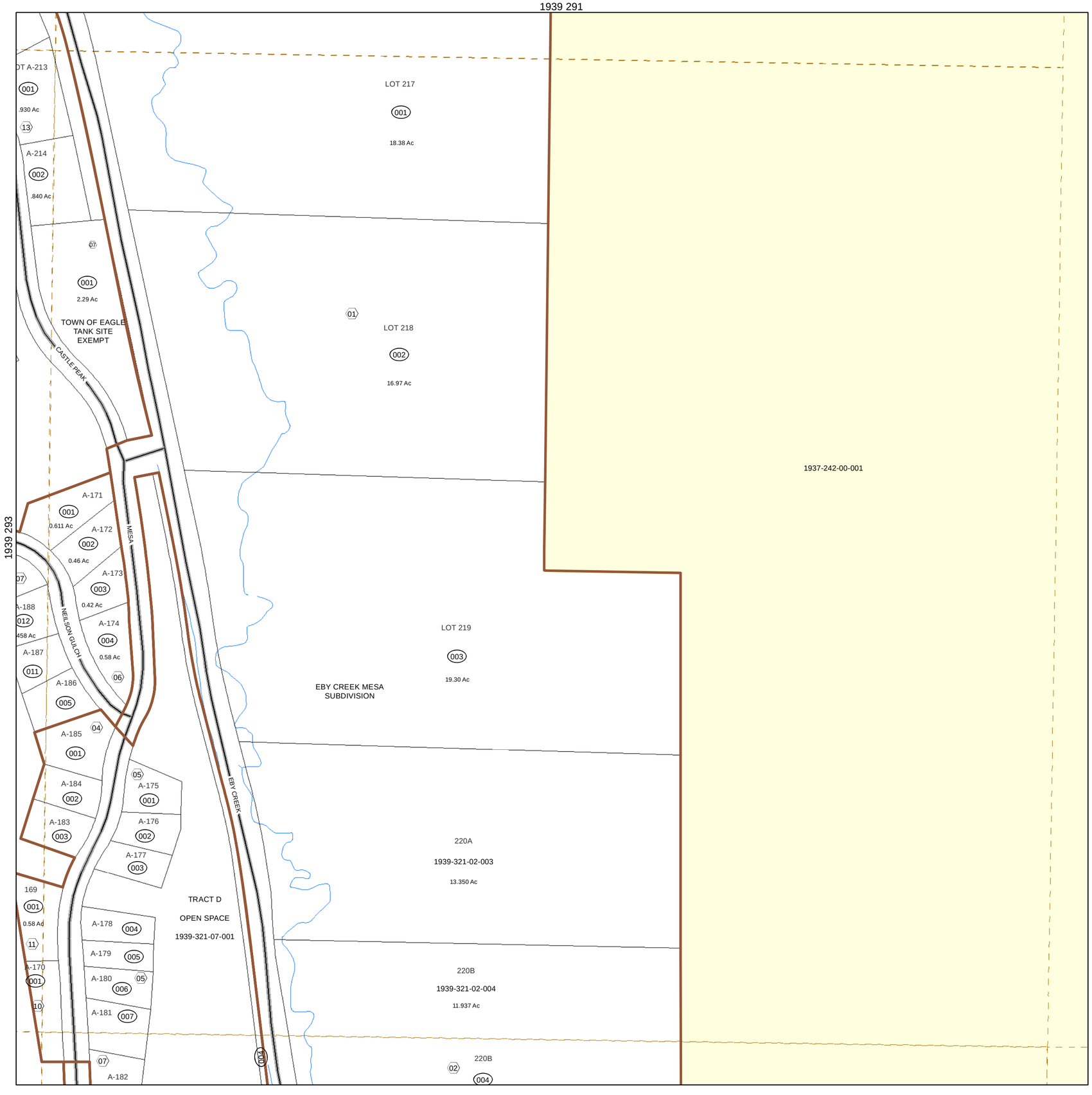

250 125 0 250 Feet

1:2,420

THIS MAP HAS BEEN PREPARED FOR EAGLE COUNTY ASSESSMENT PURPOSES ONLY. USE OF THIS MAP SHOULD BE FOR GENERAL & INFORMATIONAL PURPOSE ONLY. EAGLE COUNTY DOES NOT WARRENT THE ACCURACY OF THE INFORMATION CONTAINED HEREIN.

EAGLE COUNTY

TOWNSHIP INDEX

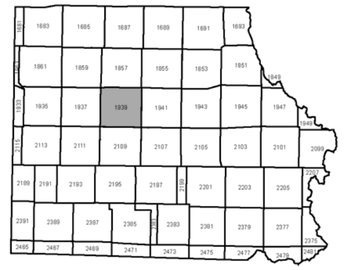

SECTION INDEX

6	5	4	3	2	1
7	8	9	10	11	12
18	17	16	15	14	13
19	20	21	22	23	24
30	29	28	27	26	25
31	32	33	34	35	36

N
W E
S

- Railroad Track
- Road Right Of Way
- Creeks
- Rivers & Lakes
- Parcel Boundary
- Subdivison
- Quarter Section

Public Lands

- State
- BLM
- USFS
- Wilderness

1939_294
T4S R84W SEC 29 SE 1/4

1939 32
T4S R84W Section 32

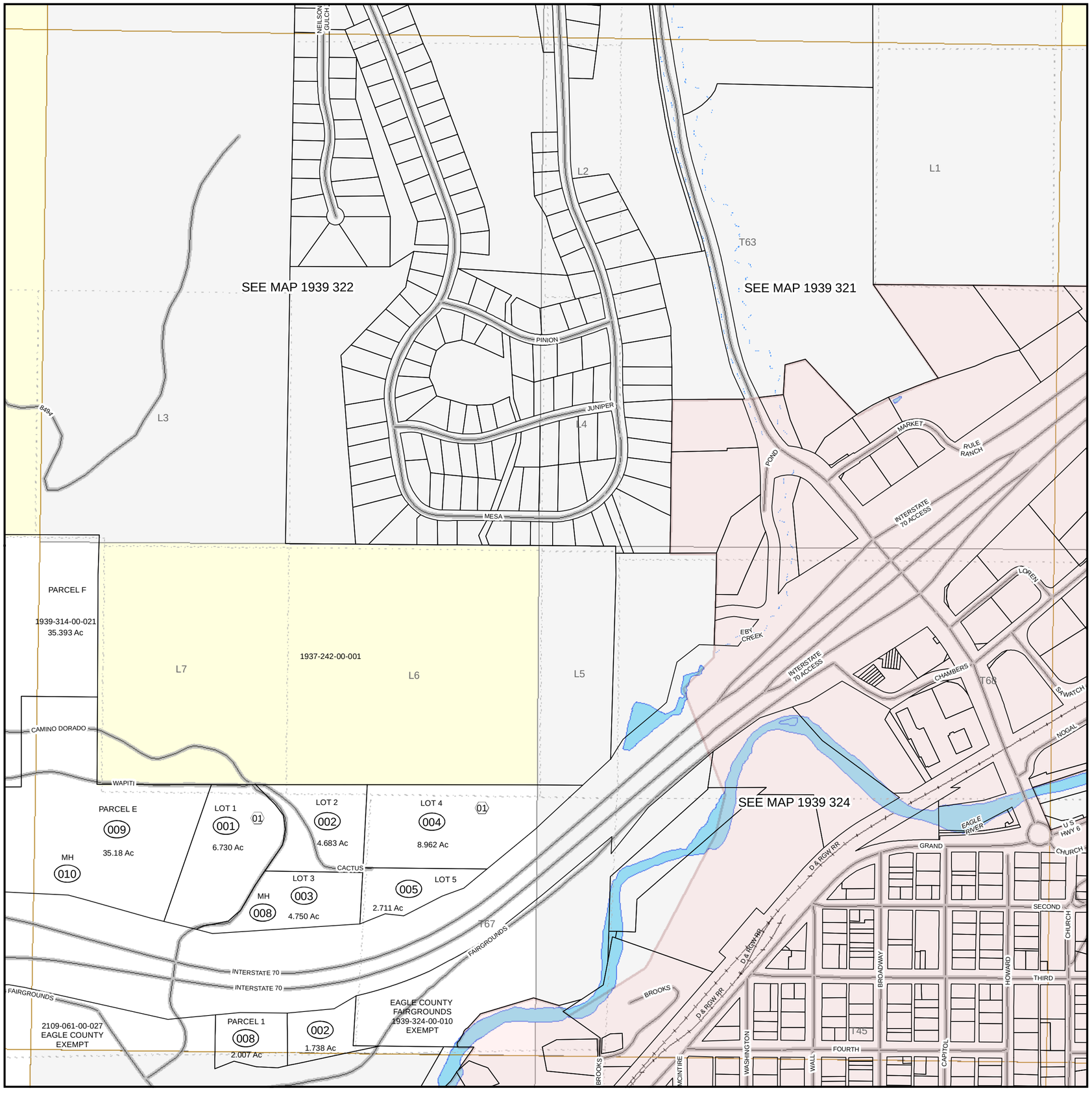

TOWNSHIP INDEX

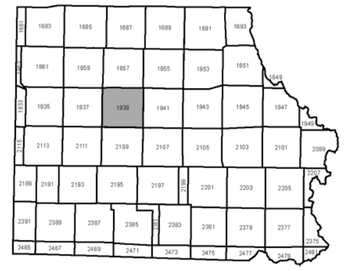

SECTION INDEX

6	5	4	3	2	1
7	8	9	10	11	12
18	17	16	15	14	13
19	20	21	22	23	24
30	29	28	27	26	25
31	32	33	34	35	36

N
W E
S

- Railroad Track
- Road Right Of Way
- creeks
- Rivers & Lakes
- Section Lines
- Gov't Tract & Lots
- Parcel Boundary
- Towns

Public Lands

- State
- BLM
- USFS
- Wilderness

THIS MAP HAS BEEN PREPARED FOR EAGLE COUNTY ASSESSMENT PURPOSES ONLY. USE OF THIS MAP SHOULD BE FOR GENERAL & INFORMATIONAL PURPOSE ONLY. EAGLE COUNTY DOES NOT WARRENT THE ACCURACY OF THE INFORMATION CONTAINED HEREIN

500 250 0 500 Feet

1:4,740

1939 32
T4S R84W Section 32

1939 321
T4S R84W SEC 32 NE 1/4

1939 294

1939 322

1939 332

1939 324

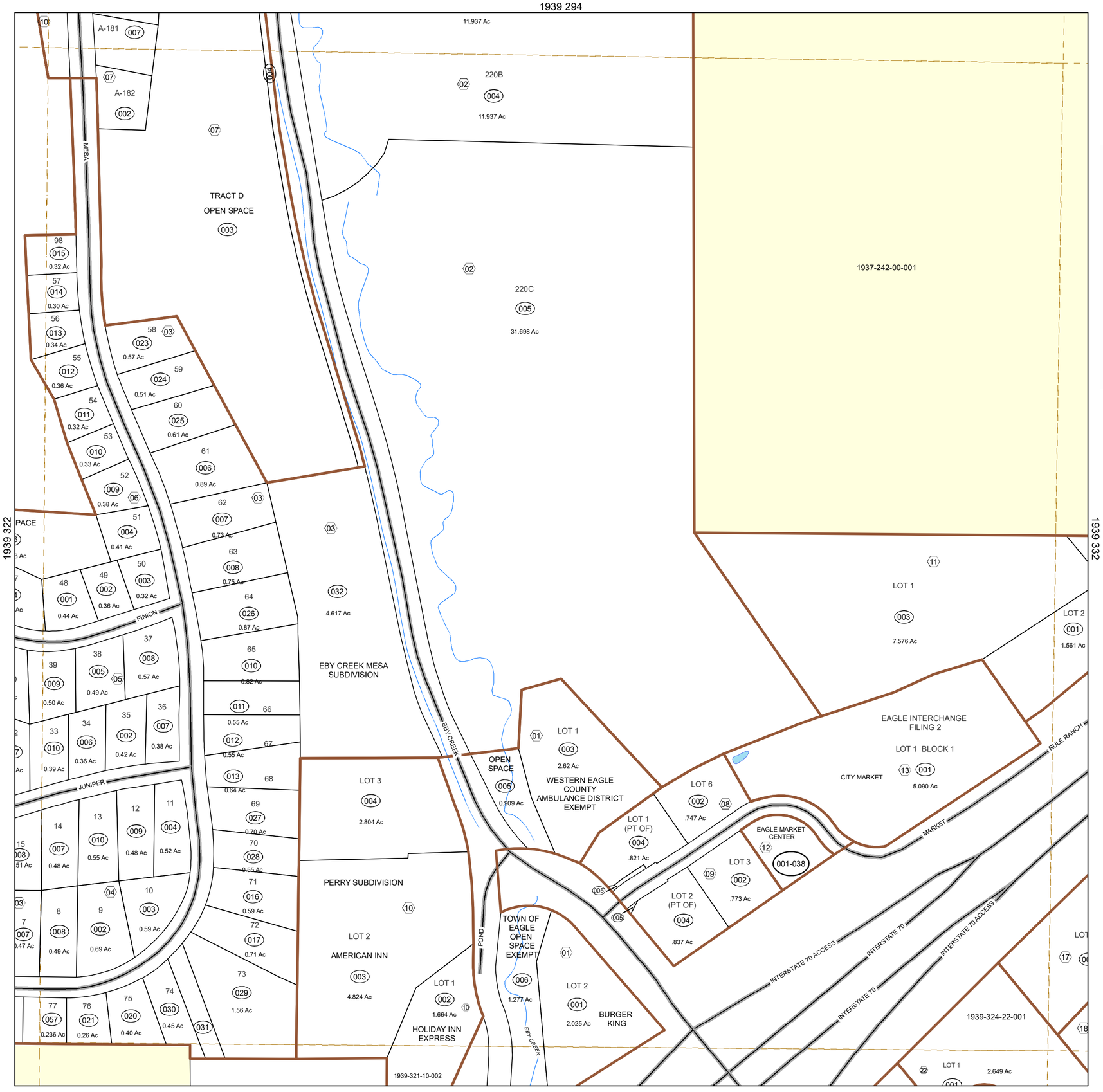

TOWNSHIP INDEX

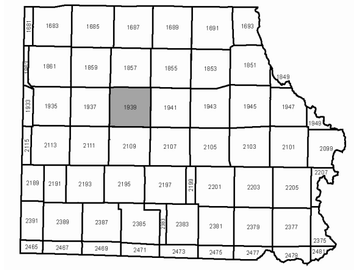

SECTION INDEX

6	5	4	3	2	1
7	8	9	10	11	12
18	17	16	15	14	13
19	20	21	22	23	24
30	29	28	27	26	25
31	32	33	34	35	36

N
W E
S

- Railroad Track
- Road Right Of Way
- Creeks
- Rivers & Lakes
- Parcel Boundary
- Subdivison
- Quarter Section

Public Lands

- State
- BLM
- USFS
- Wilderness

250 125 0 250 Feet

1:2,400

THIS MAP HAS BEEN PREPARED FOR EAGLE COUNTY ASSESSMENT PURPOSES ONLY. USE OF THIS MAP SHOULD BE FOR GENERAL & INFORMATIONAL PURPOSE ONLY. EAGLE COUNTY DOES NOT WARRENT THE ACCURACY OF THE INFORMATION CONTAINED HEREIN.
THIS MAP WAS LAST UPDATED: Date: 8/20/2020

1939 321
T4S R84W SEC 32 NE 1/4

1939 322
T4S R84W SEC 32 NW 1/4

1939 293

1939 321

1937-242-00-001

NEILSON GULCH

MESA

TRACT A
1939-293-07-010

EBY CREEK MESA SUBDIVISION

TRACT C
001
2.596 Ac

OPEN SPACE
061
11.021 Ac

OPEN SPACE
028
2.786 Ac

OPEN SPACE
1.558 Ac

EBY CREEK MESA SUBDIVISION

PINION

JUNIPER

8494

A-147 032 0.344 Ac
A-146 031 0.344 Ac
A-145 030 0.344 Ac
A-144 029
A-143 028
A-142 027
A-141 026
A-140 025
A-139 024
A-138 023 0.770 Ac
A-137 022 1.033 Ac
A-136 021 0.584 Ac
A-134 & A-135 033 1.176 Ac
A-133 018 0.407 Ac
A-131 017 0.350 Ac
A-130 016 0.362 Ac
A-129 015 0.344 Ac
A-128 014 0.344 Ac
A-122 013 0.356 Ac
A-109 012 0.372 Ac
A-108 011 0.353 Ac
A-107 010 0.344 Ac
A-106 009 0.353 Ac
A-105 008 0.352 Ac
A-104 007 0.350 Ac
A-103 006 0.348 Ac
A-102 005 0.346 Ac
A-101 004 0.344 Ac
A-100 003 0.391 Ac
A-99 002 0.468 Ac
A-114 001 0.347 Ac
A-115 002 0.347 Ac
A-116 003 0.347 Ac
A-117 004 0.344 Ac
A-118 005 0.344 Ac
A-119 006 0.344 Ac
A-120 007 0.344 Ac
A-123 008 0.344 Ac
A-124 009 0.344 Ac
A-125 010 0.358 Ac
A-126 011 0.392 Ac
A-127 012 0.390 Ac
132 044 1.20 Ac
97 060 0.429 Ac
96 059 0.335 Ac
95 020 0.37 Ac
94 019 0.37 Ac
93 018 0.45 Ac
92 017 0.48 Ac
91 016 0.63 Ac
90 015 0.73 Ac
89 014 0.52 Ac
88 013 0.47 Ac
87 012 0.52 Ac
86 011 0.54 Ac
85 010 0.62 Ac
84 009 0.91 Ac
83 058 0.563 Ac
82 007 0.26 Ac
81 006 0.24 Ac
80 005 0.30 Ac
0.075 Ac
79 004 0.27 Ac
78 003 0.24 Ac
77 057 0.236 Ac
44 013 0.370 Ac
45 014 0.320 Ac
46 015 0.274 Ac
47 004 0.50 Ac
48 001 0.44 Ac
43 021 0.430 Ac
42 020 0.303 Ac
41 019 0.375 Ac
22 022 0.356 Ac
23 008
24 023
25 024
26 011 0.45 Ac
27 012 0.51 Ac
28 013 0.28 Ac
29 025 0.270 Ac
30 026 0.249 Ac
31 027 0.273 Ac
40 003 0.50 Ac
39 009 0.50 Ac
32 017 0.48 Ac
33 010 0.39 Ac
21 014 0.38 Ac
20 021 0.367 Ac
19 020 0.341 Ac
18 019 0.348 Ac
17 018 0.358 Ac
16 009 0.41 Ac
15 008 0.51 Ac
14 007 0.48 Ac
1 001 0.52 Ac
2 002 0.30 Ac
3 015 0.358 Ac
4 016 0.358 Ac
5 005 0.34 Ac
6 017 0.416 Ac
0.332 Ac
7 007 0.47 Ac
8 008 0.49 Ac
98 015 0.32 Ac
57 014 0.30 Ac
56 013 0.34 Ac
55 012 0.36 Ac
0.32 Ac

250 125 0 250 Feet

1:2,370

THIS MAP HAS BEEN PREPARED FOR EAGLE COUNTY ASSESSMENT PURPOSES ONLY. USE OF THIS MAP SHOULD BE FOR GENERAL & INFORMATIONAL PURPOSE ONLY. EAGLE COUNTY DOES NOT WARRENT THE ACCURACY OF THE INFORMATION CONTAINED HEREIN.
THIS MAP WAS LAST UPDATED: Date: 10/21/2020

EAGLE COUNTY

TOWNSHIP INDEX

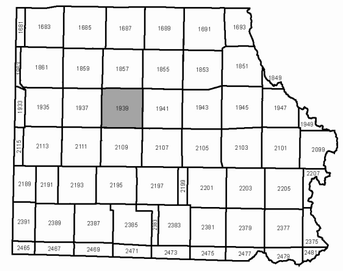

SECTION INDEX

6	5	4	3	2	1
7	8	9	10	11	12
18	17	16	15	14	13
19	20	21	22	23	24
30	29	28	27	26	25
31	32	33	34	35	36

N
W E
S

- Railroad Track
- Road Right Of Way
- Creeks
- Rivers & Lakes
- Parcel Boundary
- Subdivison
- Quarter Section

Public Lands
- State
- BLM
- USFS
- Wilderness

1939 322
T4S R84W SEC 32 NW 1/4

1939 324
T4S R84W SEC 32 SE 1/4

1939 321

1939 333

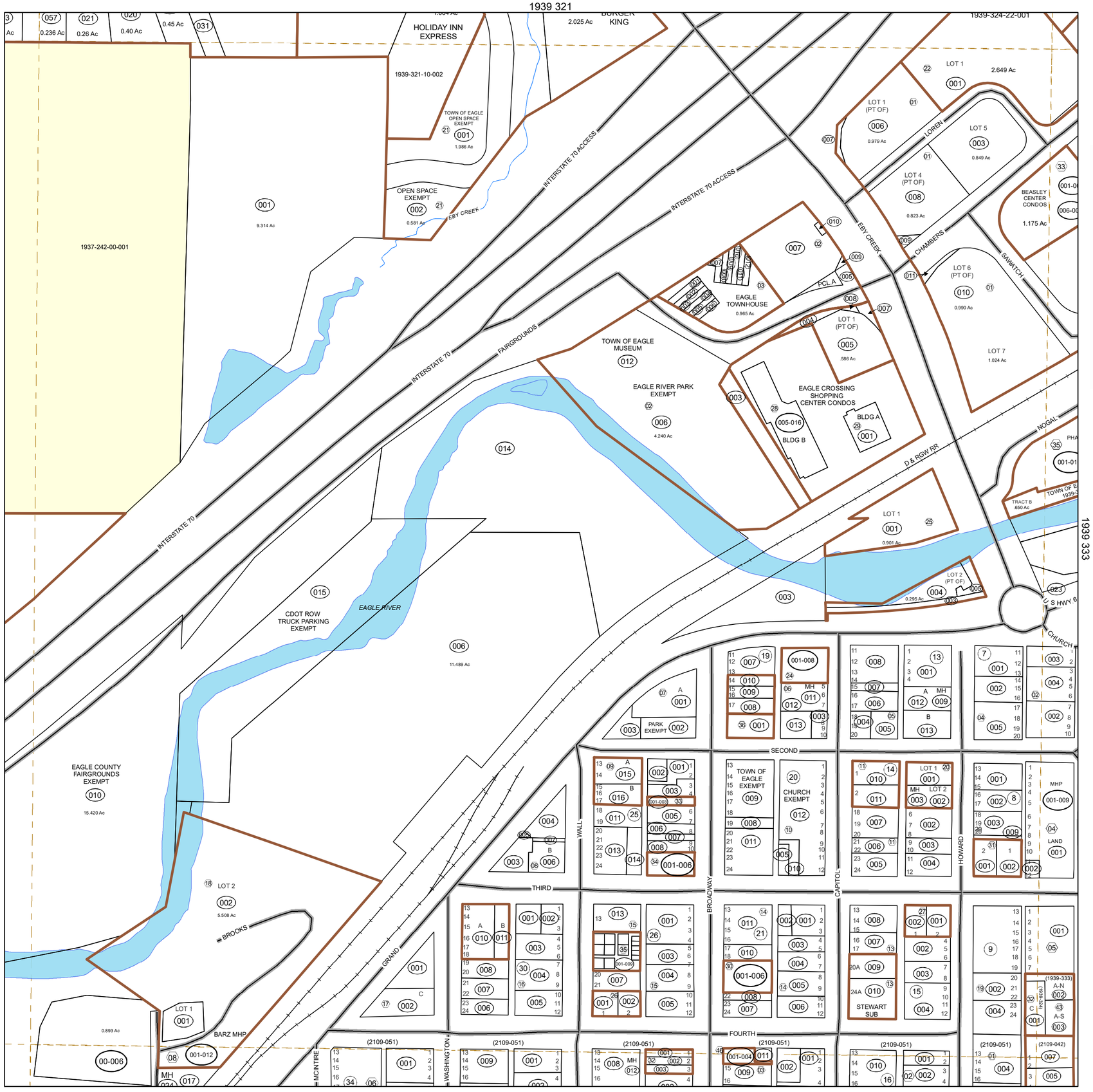

2109 051

250 125 0 250 Feet

1:2,390

THIS MAP HAS BEEN PREPARED FOR EAGLE COUNTY ASSESSMENT PURPOSES ONLY. USE OF THIS MAP SHOULD BE FOR GENERAL & INFORMATIONAL PURPOSE ONLY. EAGLE COUNTY DOES NOT WARRENT THE ACCURACY OF THE INFORMATION CONTAINED HEREIN. THIS MAP WAS LAST UPDATED: Date: 1/13/2020

EAGLE COUNTY

TOWNSHIP INDEX

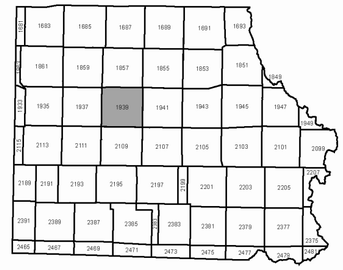

SECTION INDEX

6	5	4	3	2	1
7	8	9	10	11	12
18	17	16	15	14	13
19	20	21	22	23	24
30	29	28	27	26	25
31	32	33	34	35	36

N
W E
S

- Railroad Track
- Road Right Of Way
- Creeks
- Rivers & Lakes
- Parcel Boundary
- Subdivison
- Quarter Section

Public Lands

- State
- BLM
- USFS
- Wilderness

1939 324
T4S R84W SEC 32 SE 1/4

1939 331
T4S R84W SEC 33 NE 1/4

EAGLE COUNTY

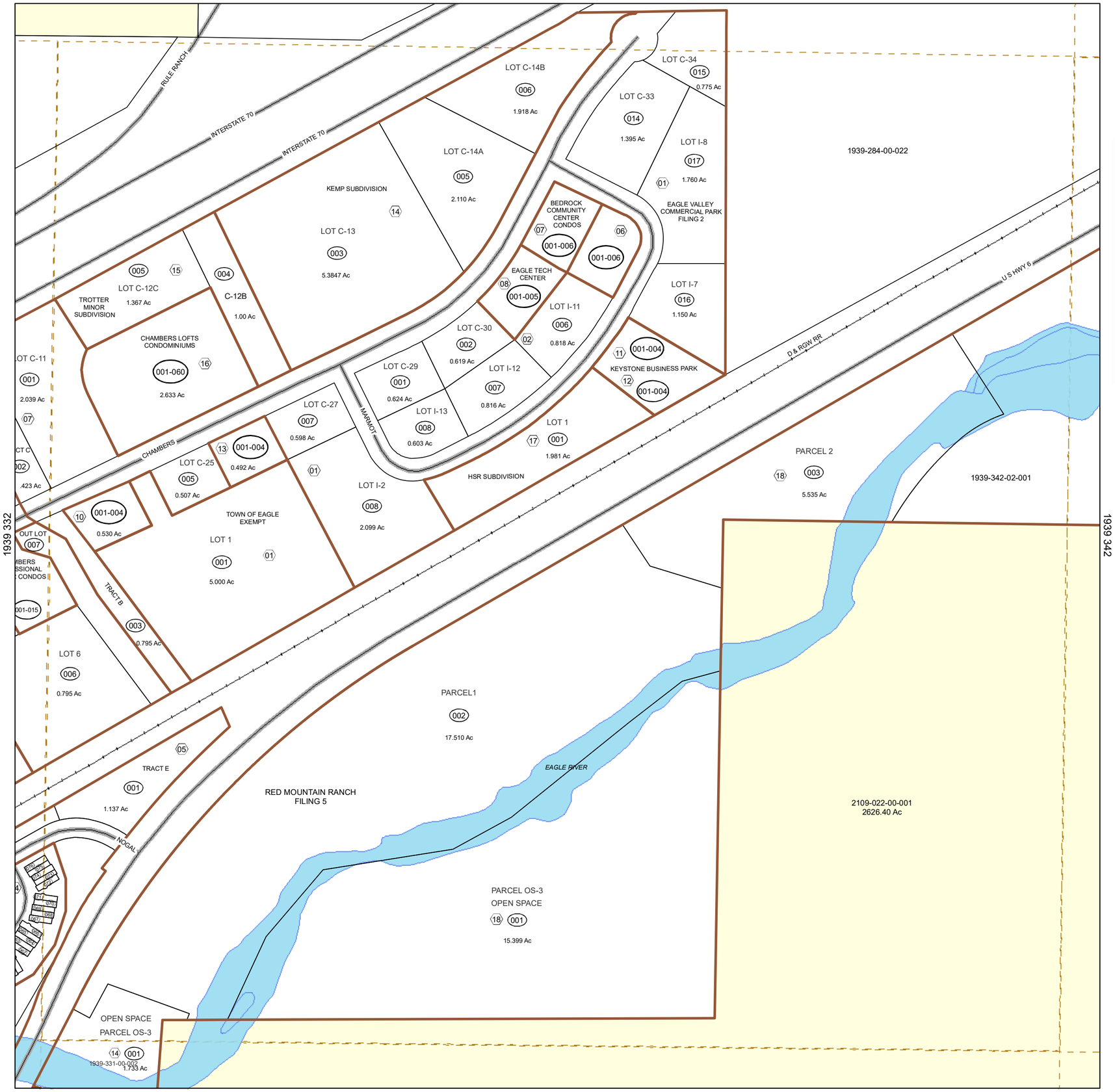

TOWNSHIP INDEX

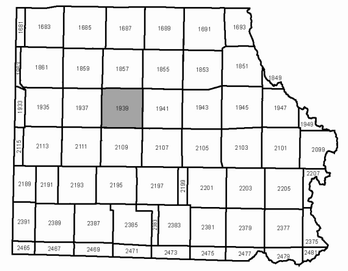

SECTION INDEX

6	5	4	3	2	1
7	8	9	10	11	12
18	17	16	15	14	13
19	20	21	22	23	24
30	29	28	27	26	25
31	32	33	34	35	36

N
W E
S

- Railroad Track
- Road Right Of Way
- Creeks
- Rivers & Lakes
- Parcel Boundary
- Subdivison
- Quarter Section

Public Lands

- State
- BLM
- USFS
- Wilderness

1939 334

250 125 0 250 Feet

1:2,390

THIS MAP HAS BEEN PREPARED FOR EAGLE COUNTY ASSESSMENT PURPOSES ONLY. USE OF THIS MAP SHOULD BE FOR GENERAL & INFORMATIONAL PURPOSE ONLY. EAGLE COUNTY DOES NOT WARRENT THE ACCURACY OF THE INFORMATION CONTAINED HEREIN.
THIS MAP WAS LAST UPDATED: Date: 11/12/2020

1939 331
T4S R84W SEC 33 NE 1/4

1939 332
T4S R84W SEC 33 NW 1/4

EAGLE COUNTY

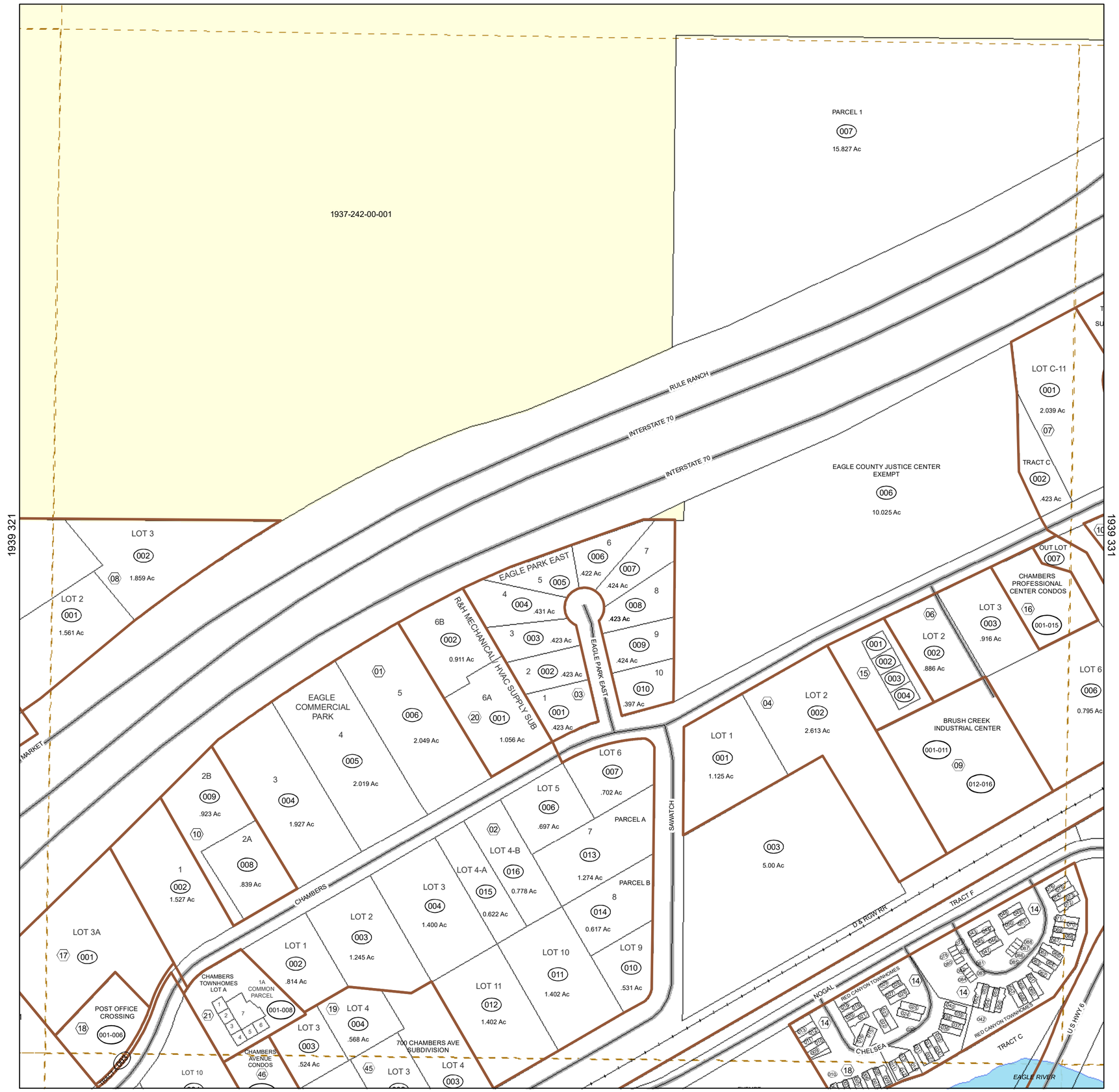

1939 333

250 125 0 250 Feet

1:2,340

THIS MAP HAS BEEN PREPARED FOR EAGLE COUNTY ASSESSMENT PURPOSES ONLY. USE OF THIS MAP SHOULD BE FOR GENERAL & INFORMATIONAL PURPOSE ONLY. EAGLE COUNTY DOES NOT WARRENT THE ACCURACY OF THE INFORMATION CONTAINED HEREIN. THIS MAP WAS LAST UPDATED: Date: 11/6/2018

TOWNSHIP INDEX

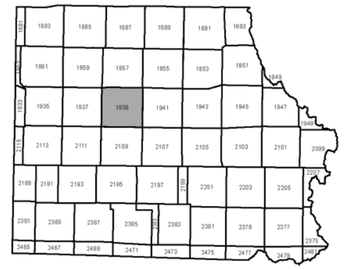

SECTION INDEX

6	5	4	3	2	1
7	8	9	10	11	12
18	17	16	15	14	13
19	20	21	22	23	24
30	29	28	27	26	25
31	32	33	34	35	36

N
W E
S

- Railroad Track
- Road Right Of Way
- Creeks
- Rivers & Lakes
- Parcel Boundary
- Subdivison
- Quarter Section

Public Lands

- State
- BLM
- USFS
- Wilderness

1939 332
T4S R84W SEC 33 NW 1/4

1939 333
T4S R84W SEC 33 SW 1/4

1939 332

1939 324

1939 334

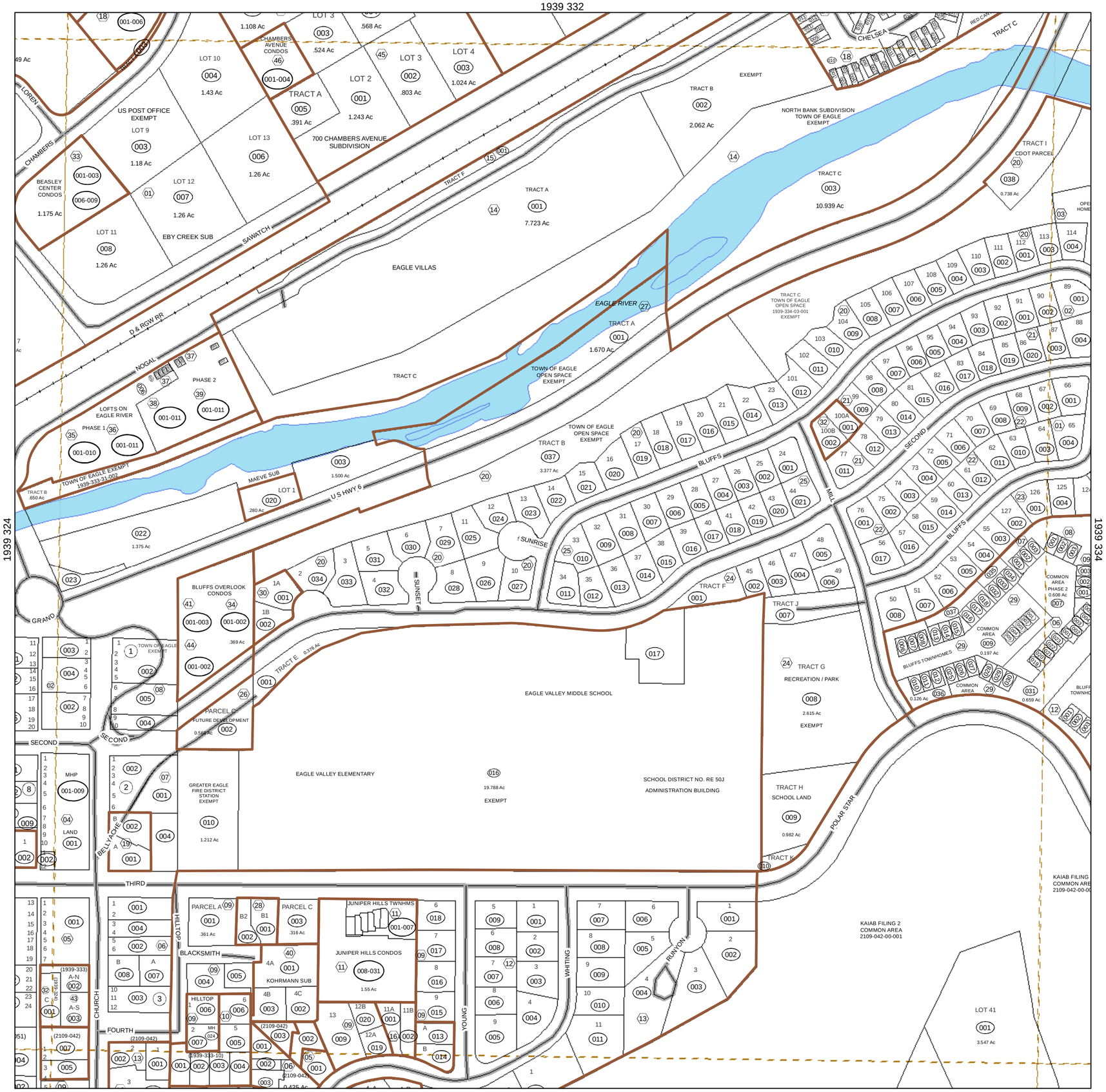

2109 042

250 125 0 250 Feet

1:2,390

THIS MAP HAS BEEN PREPARED FOR EAGLE COUNTY ASSESSMENT PURPOSES ONLY. USE OF THIS MAP SHOULD BE FOR GENERAL & INFORMATIONAL PURPOSE ONLY. EAGLE COUNTY DOES NOT WARRENT THE ACCURACY OF THE INFORMATION CONTAINED HEREIN.
THIS MAP WAS LAST UPDATED: Date: 11/28/2016

EAGLE COUNTY

TOWNSHIP INDEX

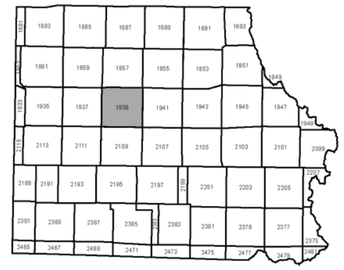

SECTION INDEX

6	5	4	3	2	1
7	8	9	10	11	12
18	17	16	15	14	13
19	20	21	22	23	24
30	29	28	27	26	25
31	32	33	34	35	36

N
W E
S

- Railroad Track
- Road Right Of Way
- Creeks
- Rivers & Lakes
- Parcel Boundary
- Subdivison
- Quarter Section

Public Lands

- State
- BLM
- USFS
- Wilderness

1939 333
T4S R84W SEC 33 SW 1/4

1939 334
T4S R84W SEC 33 SE 1/4

1939 331

1939 333

OPEN SPACE
PARCEL OS-3

US HWY 6

EAGLE RIVER

14 001
1939-331-00-002
1.733 Ac

TRACT C
TOWN OF EAGLE
OPEN SPACE
EXEMPT
001
3.758 Ac

TRACT I
CDOT PARCEL

TRACT D
OPEN SPACE / PARK
HOMEOWNERS ASSOC
002
0.933 Ac

SECOND BLUFFS

COMMON AREA
PHASE 2
0.608 Ac

COMMON AREA
PHASE 4
2.779 Ac

BLUFFS
TOWNHOMES

031
0.659 Ac

KAIAB FILING 2
COMMON AREA
2109-042-00-001

POLAR STAR

KAIBAB

21

2109-022-00-001

2109-041-01-012

2109-041-01-011

2109-041-01-010

2109-041-01-009

KAIBAB COMMOM AREA
2109-041-01-008

2109-041-01-007

2109 041

250 125 0 250 Feet

1:2,390

THIS MAP HAS BEEN PREPARED FOR EAGLE COUNTY ASSESSMENT PURPOSES ONLY. USE OF THIS MAP SHOULD BE FOR GENERAL & INFORMATIONAL PURPOSE ONLY. EAGLE COUNTY DOES NOT WARRENT THE ACCURACY OF THE INFORMATION CONTAINED HEREIN.
THIS MAP WAS LAST UPDATED: Date: 11/12/2020

EAGLE COUNTY

TOWNSHIP INDEX

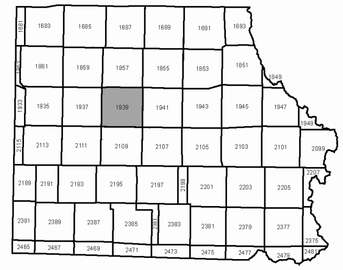

SECTION INDEX

6	5	4	3	2	1
7	8	9	10	11	12
18	17	16	15	14	13
19	20	21	22	23	24
30	29	28	27	26	25
31	32	33	34	35	36

N
W E
S

- Railroad Track
- Road Right Of Way
- Creeks
- Rivers & Lakes
- Parcel Boundary
- Subdivison
- Quarter Section

Public Lands

- State
- BLM
- USFS
- Wilderness

1939 334
T4S R84W SEC 33 SE 1/4

1939 342
T4S R84W SEC 34 NW 1/4

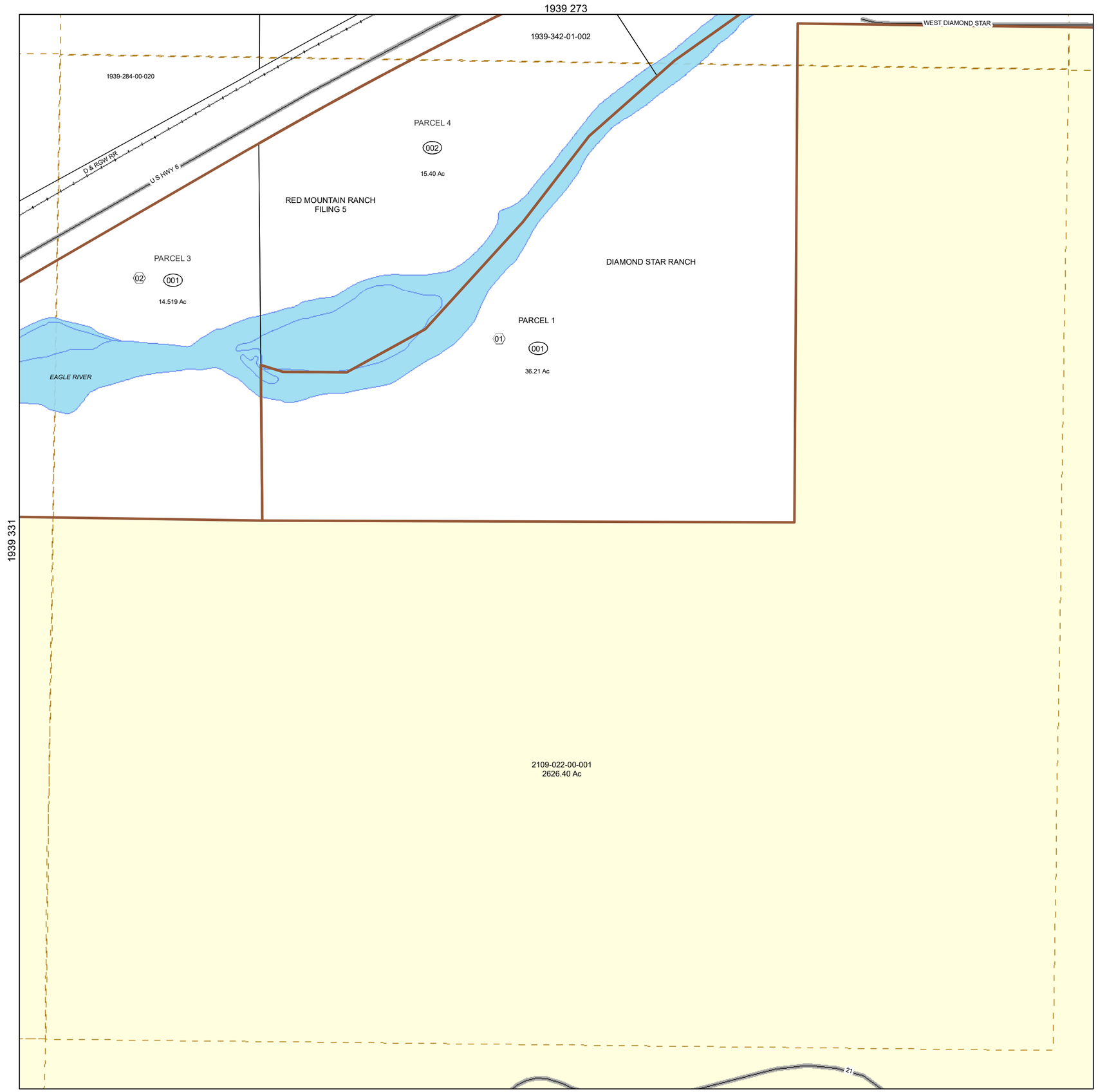

EAGLE COUNTY

TOWNSHIP INDEX

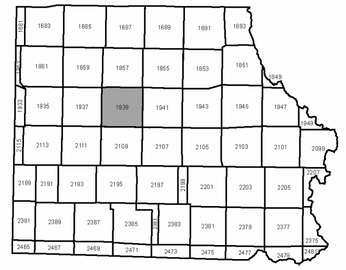

SECTION INDEX

6	5	4	3	2	1
7	8	9	10	11	12
18	17	16	15	14	13
19	20	21	22	23	24
30	29	28	27	26	25
31	32	33	34	35	36

N
W E
S

- Railroad Track
- Road Right Of Way
- Creeks
- Rivers & Lakes
- Parcel Boundary
- Subdivison
- Quarter Section

Public Lands

- State
- BLM
- USFS
- Wilderness

THIS MAP HAS BEEN PREPARED FOR EAGLE COUNTY ASSESSMENT PURPOSES ONLY. USE OF THIS MAP SHOULD BE FOR GENERAL & INFORMATIONAL PURPOSE ONLY. EAGLE COUNTY DOES NOT WARRENT THE ACCURACY OF THE INFORMATION CONTAINED HEREIN.
THIS MAP WAS LAST UPDATED: Date: 11/12/2020

250 125 0 250 Feet

1:2,390

1939 342
T4S R84W SEC 34 NW 1/4

1941
T4S R83W

1855

1939

1943

2107

CITY & COUNTY OF DENVER (EXEMPT)

1855-344-00-001

CITY & COUNTY OF DENVER (EXEMPT)

EAGLE COUNTY (EXEMPT)

SEE MAP 1941 06

SEE MAP 1941 10

SEE MAP 1941 111

SEE MAP 1941 122

SEE MAP 1941 15

SEE MAP 1941 21

SEE MAP 1941 20

SEE MAP 1941 22

SEE MAP 1939 244

SEE MAP 1939 251

SEE MAP 1941 28

SEE MAP 1941 27

SEE MAP 1941 26

SEE MAP 1939 25

SEE MAP 1941 31

SEE MAP 1941 33

SEE MAP 1941 342

SEE MAP 1941 341

SEE MAP 1941 351

SEE MAP 1941 352

SEE MAP 1941 344

SEE MAP 1941 353

SEE MAP 1941 36

SEE MAP 1943 312

SEE MAP 1943 313

SEE MAP 2107 06

SEE MAP 2107 05

SEE MAP 2107 04

SEE MAP 2107 03

SEE MAP 2107 02

SEE MAP 2107 01

SEE MAP 2107 011

SEE MAP 2105 06

MH 001-004

CITY & CO OF DENVER

184.56 Ac

84.0 Ac

EAGLE COUNTY

TOWNSHIP INDEX

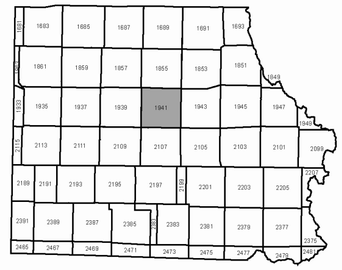

SECTION INDEX

6	5	4	3	2	1
7	8	9	10	11	12
18	17	16	15	14	13
19	20	21	22	23	24
30	29	28	27	26	25
31	32	33	34	35	36

N

W E

S

Railroad Track

Road Right Of Way

Creeks

Rivers & Lakes

Parcel Boundary

Section Lines

Township Boundary

Gov't Tract & Lots

Public Lands

STA

BLM

USFS

Wilderness

1 0.5 0 1 Miles

1:29,100

THIS MAP HAS BEEN PREPARED FOR EAGLE COUNTY ASSESSMENT PURPOSES ONLY. USE OF THIS MAP SHOULD BE FOR GENERAL & INFORMATIONAL PURPOSE ONLY. EAGLE COUNTY DOES NOT WARRENT THE ACCURACY OF THE INFORMATION CONTAINED HEREIN
THIS MAP WAS LAST UPDATED: Date: 4/20/2021

1941
T4S R83W

1941 06
T4S R83W Section 6

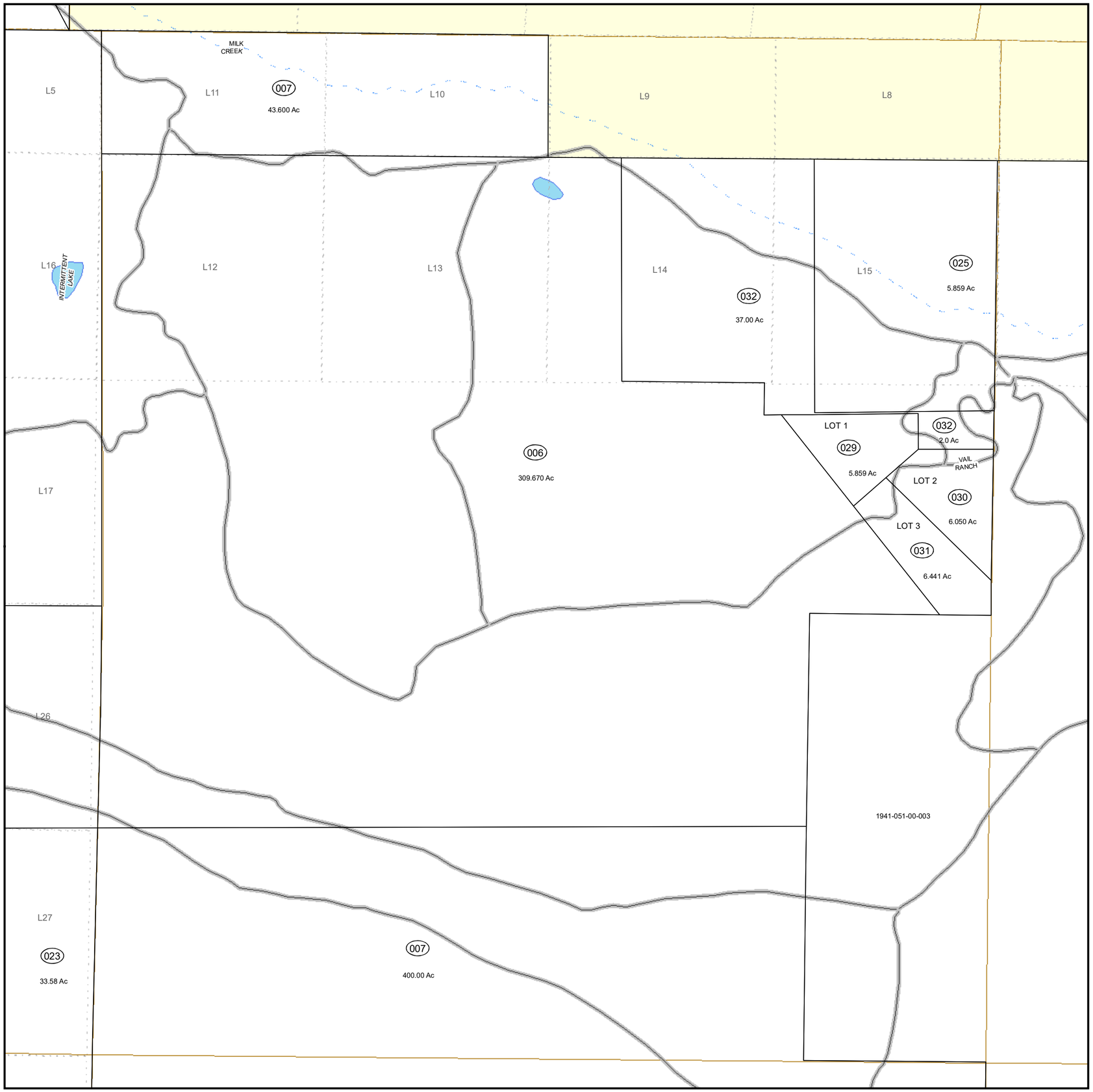

TOWNSHIP INDEX

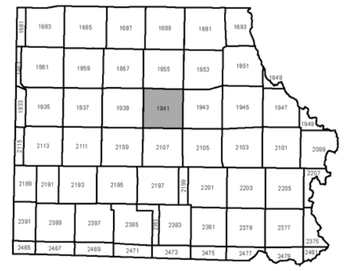

SECTION INDEX

6	5	4	3	2	1
7	8	9	10	11	12
18	17	16	15	14	13
19	20	21	22	23	24
30	29	28	27	26	25
31	32	33	34	35	36

N
W E
S

- Railroad Track
- Road Right Of Way
- creeks
- Rivers & Lakes
- Section Lines
- Gov't Tract & Lots
- Parcel Boundary
- Towns

Public Lands

- State
- BLM
- USFS
- Wilderness

THIS MAP HAS BEEN PREPARED FOR EAGLE COUNTY ASSESSMENT PURPOSES ONLY. USE OF THIS MAP SHOULD BE FOR GENERAL & INFORMATIONAL PURPOSE ONLY. EAGLE COUNTY DOES NOT WARRENT THE ACCURACY OF THE INFORMATION CONTAINED HEREIN
THIS MAP WAS LAST UPDATED: Date: 1/29/2018

500 250 0 500 Feet

1:5,340

1941 06
T4S R83W Section 6

1941 10
T4S R83W Section 10

1941

CITY & COUNTY OF DENVER
1941-033-00-002
EXEMPT

Cor 5
T42

Cor 6
T42

L1

L2

L3

L4

L5

L6

L7

2

Cor 1
T46

3

CITY & COUNTY OF DENVER
1941-103-00-010
EXEMPT

T46

7

8

6

Cor 1
T50

CITY & COUNTY OF DENVER
1941-161-00-035
EXEMPT

EAGLE COUNTY LANDFILL
1941-104-00-002
EXEMPT

8552A

8552B

8551B

49

HWY 131

ALKALI CREEK C

ALKALI CREEK

UTE CREEK

1941

1941

THIS MAP HAS BEEN PREPARED FOR EAGLE COUNTY ASSESSMENT PURPOSES ONLY. USE OF THIS MAP SHOULD BE FOR GENERAL & INFORMATIONAL PURPOSE ONLY. EAGLE COUNTY DOES NOT WARRENT THE ACCURACY OF THE INFORMATION CONTAINED HEREIN

500 250 0 500 Feet

1:4,780

EAGLE COUNTY

TOWNSHIP INDEX

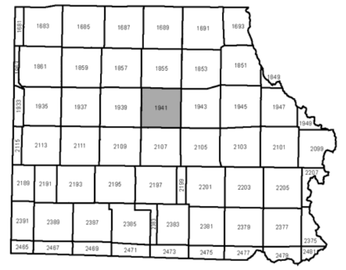

SECTION INDEX

6	5	4	3	2	1
7	8	9	10	11	12
18	17	16	15	14	13
19	20	21	22	23	24
30	29	28	27	26	25
31	32	33	34	35	36

N
W E
S

- Railroad Track
- Road Right Of Way
- creeks
- Rivers & Lakes
- Section Lines
- Gov't Tract & Lots
- Parcel Boundary
- Towns

Public Lands

- State
- BLM
- USFS
- Wilderness

1941 10
T4S R83W Section 10

1941_111
T4S R83W SEC 11 NE 1/4

EAGLE COUNTY LANDFILL
PART OF
1941-112-00-001
EXEMPT

EAGLE RIVER
WATER & SANITATION DISTRICT
1941-111-00-003
25.00 Ac
EXEMPT

UTE CREEK STORAGE PUD

LOT 4
003
15.00 Ac

02

LOT 2
002
10.105 Ac

02
LOT 1
001
2.205 Ac

04

1941-111-00-001
8.966 Ac

1941-111-00-002
3.352 Ac

UTE CREEK

1941 122

TOWNSHIP INDEX

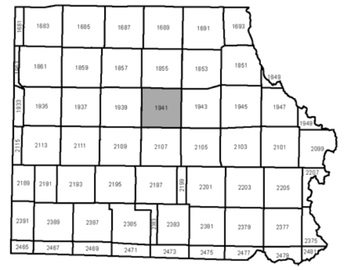

SECTION INDEX

6	5	4	3	2	1
7	8	9	10	11	12
18	17	16	15	14	13
19	20	21	22	23	24
30	29	28	27	26	25
31	32	33	34	35	36

N
W E
S

- Railroad Track
- Road Right Of Way
- Creeks
- Rivers & Lakes
- Parcel Boundary
- Subdivison
- Quarter Section

Public Lands

- State
- BLM
- USFS
- Wilderness

THIS MAP HAS BEEN PREPARED FOR EAGLE COUNTY ASSESSMENT PURPOSES ONLY. USE OF THIS MAP SHOULD BE FOR GENERAL & INFORMATIONAL PURPOSE ONLY. EAGLE COUNTY DOES NOT WARRENT THE ACCURACY OF THE INFORMATION CONTAINED HEREIN.

250 125 0 250 Feet

1:2,370

1941_111
T4S R83W SEC 11 NE 1/4

1941 122
T4S R83W SEC 12 NW 1/4



TOWNSHIP INDEX

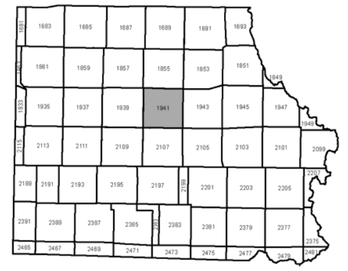

SECTION INDEX

6	5	4	3	2	1
7	8	9	10	11	12
18	17	16	15	14	13
19	20	21	22	23	24
30	29	28	27	26	25
31	32	33	34	35	36

N
W E
S

- Railroad Track
- Road Right Of Way
- Creeks
- Rivers & Lakes
- Parcel Boundary
- Subdivison
- Quarter Section

Public Lands

- State
- BLM
- USFS
- Wilderness

THIS MAP HAS BEEN PREPARED FOR EAGLE COUNTY ASSESSMENT PURPOSES ONLY. USE OF THIS MAP SHOULD BE FOR GENERAL & INFORMATIONAL PURPOSE ONLY. EAGLE COUNTY DOES NOT WARRENT THE ACCURACY OF THE INFORMATION CONTAINED HEREIN.

250 125 0 250 Feet

1:2,370

1941 122
T4S R83W SEC 12 NW 1/4

1941 15
T4S R83W Section 15

1941 10

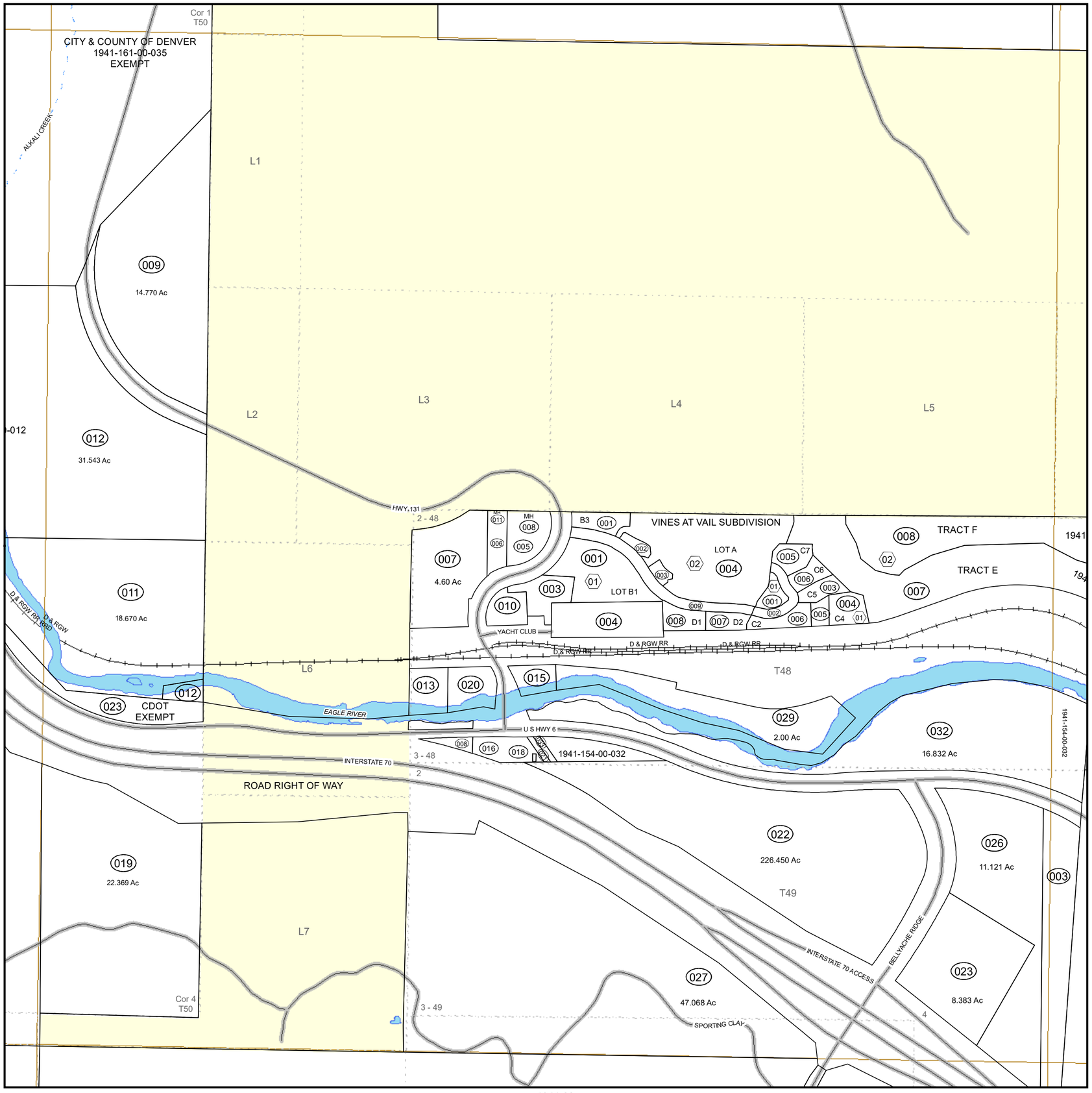

1941 22

500 250 0 500 Feet

1:4,750

TOWNSHIP INDEX

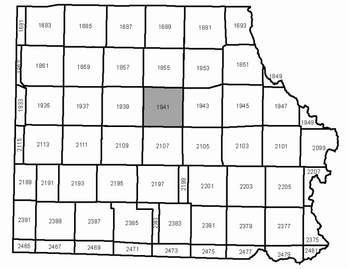

SECTION INDEX

6	5	4	3	2	1
7	8	9	10	11	12
18	17	16	15	14	13
19	20	21	22	23	24
30	29	28	27	26	25
31	32	33	34	35	36

N
W E
S

Railroad Track
Road Right Of Way
creeks
Rivers & Lakes
Section Lines
Gov't Tract & Lots
Parcel Boundary
Towns

Public Lands

State
BLM
USFS
Wilderness

THIS MAP HAS BEEN PREPARED FOR EAGLE COUNTY ASSESSMENT PURPOSES ONLY. USE OF THIS MAP SHOULD BE FOR GENERAL & INFORMATIONAL PURPOSE ONLY. EAGLE COUNTY DOES NOT WARRENT THE ACCURACY OF THE INFORMATION CONTAINED HEREIN
THIS MAP WAS LAST UPDATED: Date: 3/24/2021

1941 15
T4S R83W Section 15

1941 20
T4S R83W Section 20

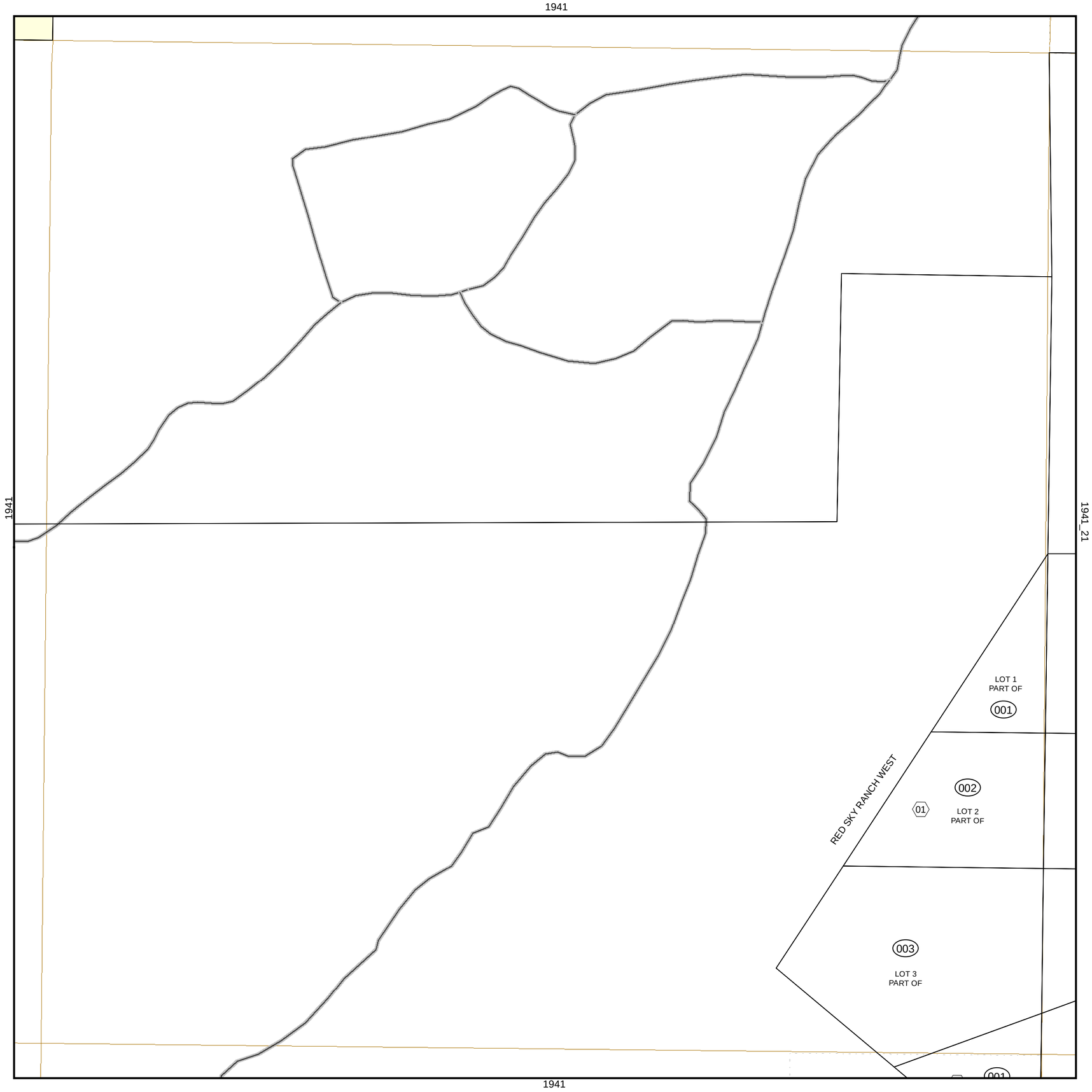

TOWNSHIP INDEX

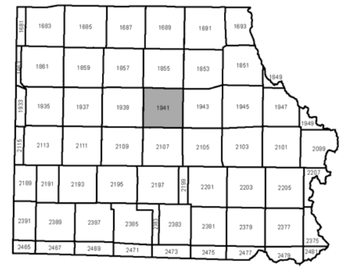

SECTION INDEX

6	5	4	3	2	1
7	8	9	10	11	12
18	17	16	15	14	13
19	20	21	22	23	24
30	29	28	27	26	25
31	32	33	34	35	36

N
W E
S

- Railroad Track
- Road Right Of Way
- creeks
- Rivers & Lakes
- Section Lines
- Gov't Tract & Lots
- Parcel Boundary
- Towns

Public Lands

- State
- BLM
- USFS
- Wilderness

THIS MAP HAS BEEN PREPARED FOR EAGLE COUNTY ASSESSMENT PURPOSES ONLY. USE OF THIS MAP SHOULD BE FOR GENERAL & INFORMATIONAL PURPOSE ONLY. EAGLE COUNTY DOES NOT WARRENT THE ACCURACY OF THE INFORMATION CONTAINED HEREIN

500 250 0 500 Feet

1:4,710

1941 20
T4S R83W Section 20

1941 21
T4S R83W Section 21

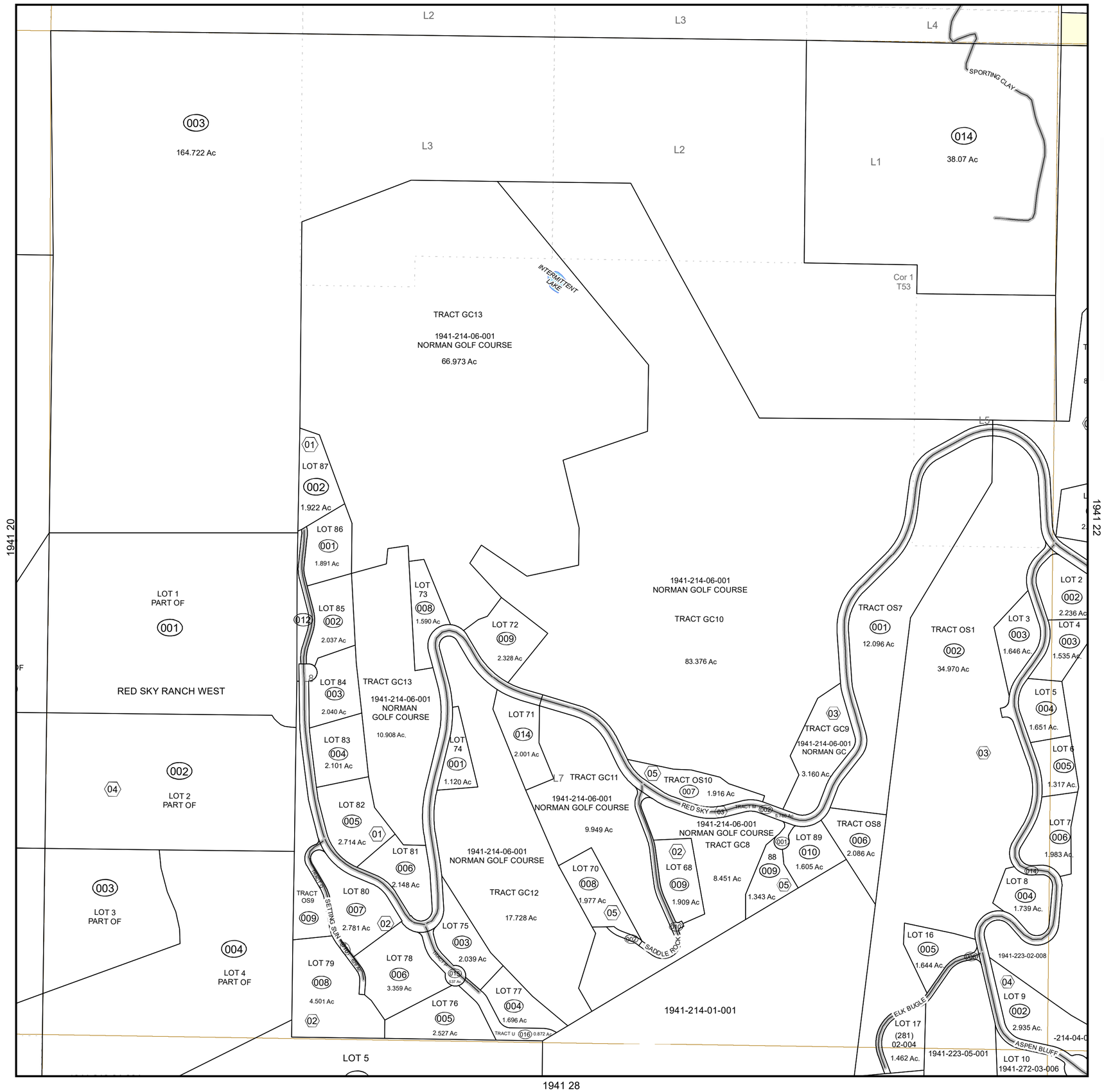

THIS MAP HAS BEEN PREPARED FOR EAGLE COUNTY ASSESSMENT PURPOSES ONLY. USE OF THIS MAP SHOULD BE FOR GENERAL & INFORMATIONAL PURPOSE ONLY. EAGLE COUNTY DOES NOT WARRENT THE ACCURACY OF THE INFORMATION CONTAINED HEREIN
THIS MAP WAS LAST UPDATED: Date: 1/14/2020

500 250 0 500 Feet

1:4,740

EAGLE COUNTY

TOWNSHIP INDEX

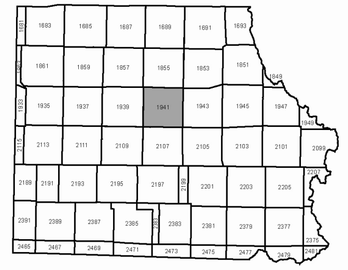

SECTION INDEX

6	5	4	3	2	1
7	8	9	10	11	12
18	17	16	15	14	13
19	20	21	22	23	24
30	29	28	27	26	25
31	32	33	34	35	36

N
W E
S

- Railroad Track
- Road Right Of Way
- creeks
- Rivers & Lakes
- Section Lines
- Gov't Tract & Lots
- Parcel Boundary
- Towns

Public Lands

- State
- BLM
- USFS
- Wilderness

1941 21
T4S R83W Section 21

1941 22
T4S R83W Section 22

1941 15

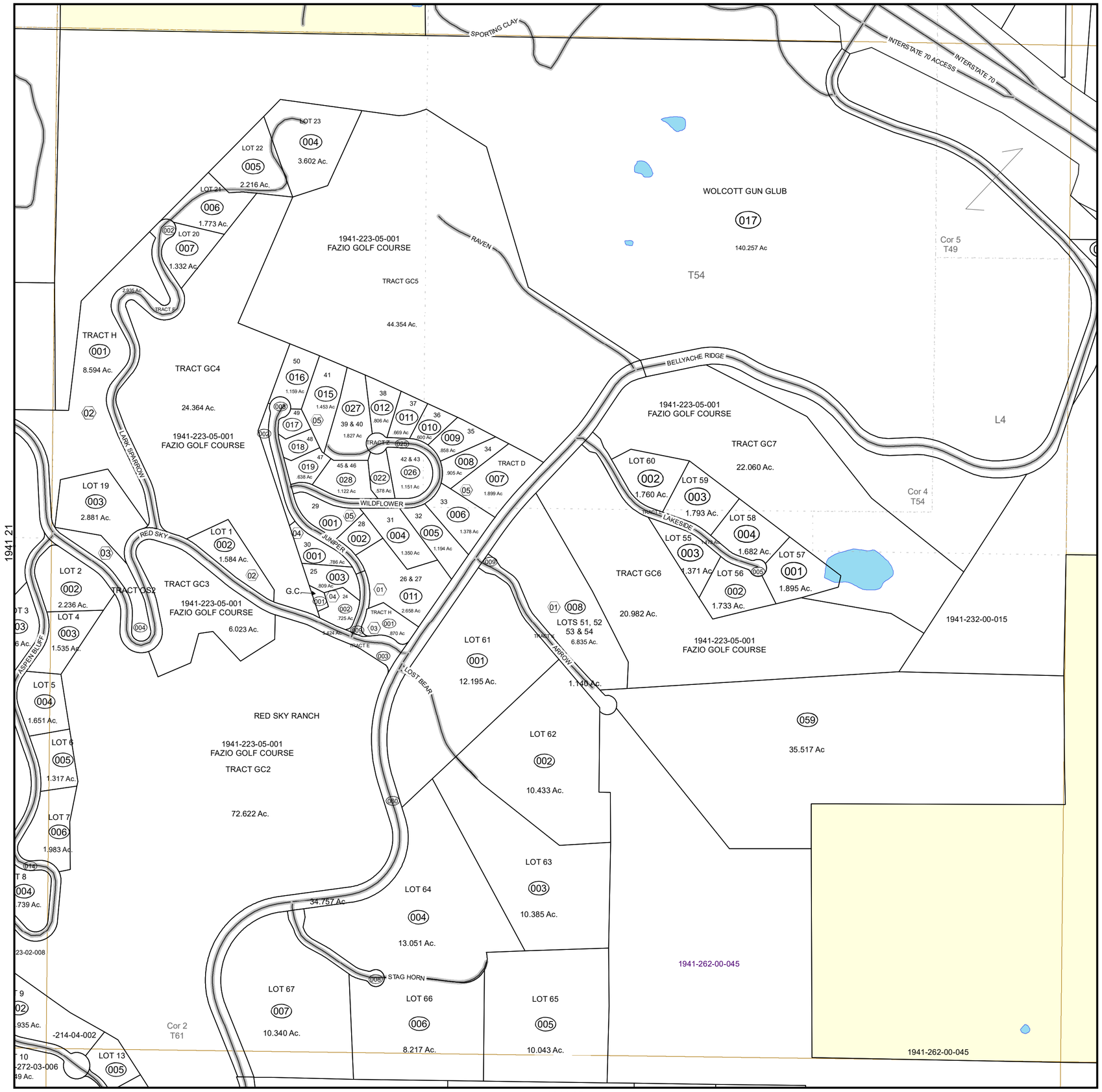

TOWNSHIP INDEX

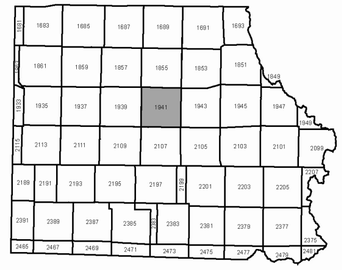

SECTION INDEX

6	5	4	3	2	1
7	8	9	10	11	12
18	17	16	15	14	13
19	20	21	22	23	24
30	29	28	27	26	25
31	32	33	34	35	36

N
W E
S

- Railroad Track
- Road Right Of Way
- creeks
- Rivers & Lakes
- Section Lines
- Gov't Tract & Lots
- Parcel Boundary
- Towns

Public Lands

- State
- BLM
- USFS
- Wilderness

THIS MAP HAS BEEN PREPARED FOR EAGLE COUNTY ASSESSMENT PURPOSES ONLY. USE OF THIS MAP SHOULD BE FOR GENERAL & INFORMATIONAL PURPOSE ONLY. EAGLE COUNTY DOES NOT WARRENT THE ACCURACY OF THE INFORMATION CONTAINED HEREIN
THIS MAP WAS LAST UPDATED: Date: 1/14/2020

500 250 0 500 Feet

1:4,730

1941 22
T4S R83W Section 22

1941 26
T4S R83W Section 26

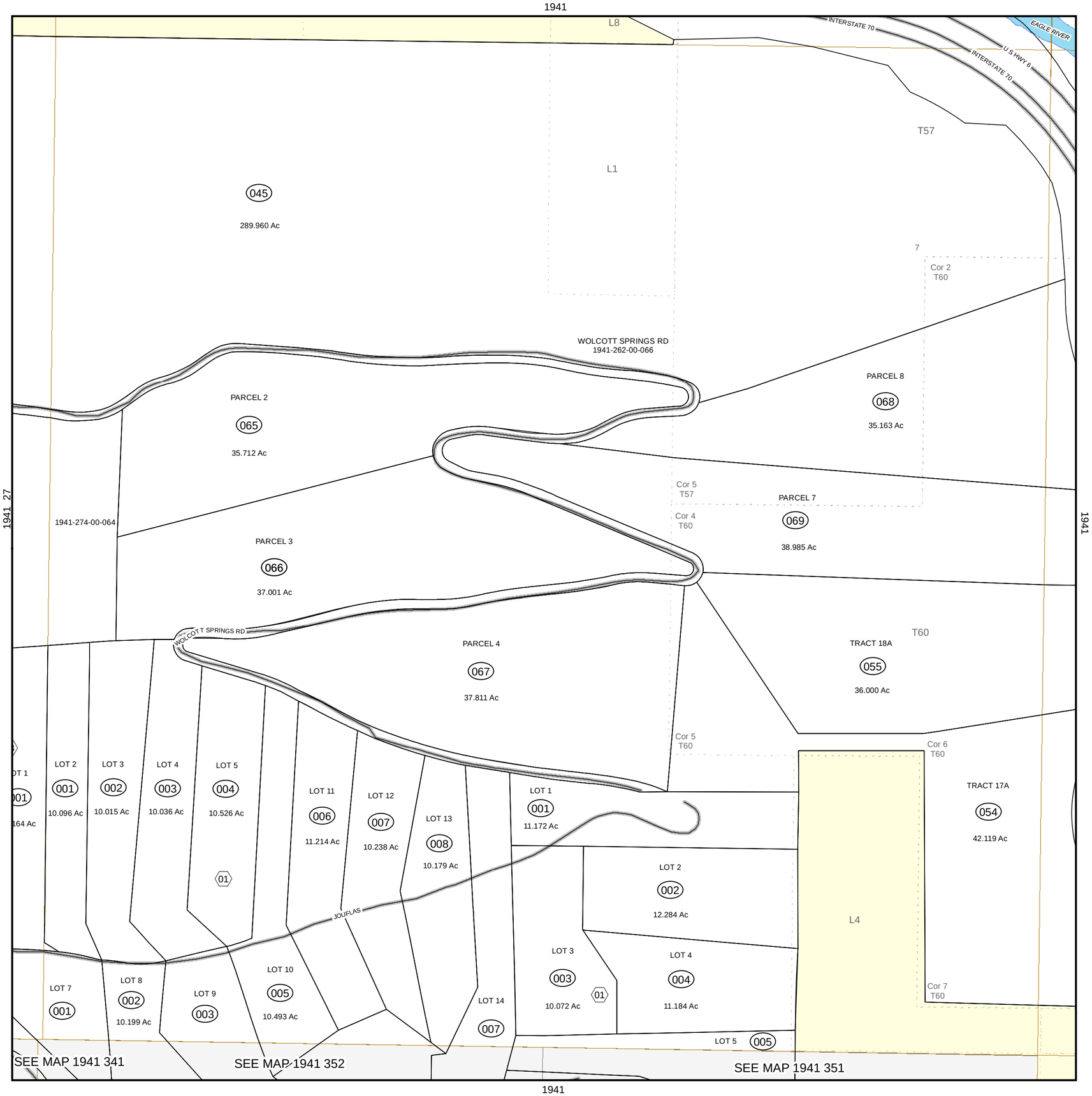

THIS MAP HAS BEEN PREPARED FOR EAGLE COUNTY ASSESSMENT PURPOSES ONLY. USE OF THIS MAP SHOULD BE FOR GENERAL & INFORMATIONAL PURPOSE ONLY. EAGLE COUNTY DOES NOT WARRENT THE ACCURACY OF THE INFORMATION CONTAINED HEREIN

500 250 0 500 Feet

1:4,720

EAGLE COUNTY

TOWNSHIP INDEX

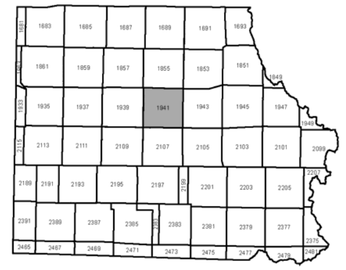

SECTION INDEX

6	5	4	3	2	1
7	8	9	10	11	12
18	17	16	15	14	13
19	20	21	22	23	24
30	29	28	27	26	25
31	32	33	34	35	36

N
W E
S

- Railroad Track
- Road Right Of Way
- creeks
- Rivers & Lakes
- Section Lines
- Gov't Tract & Lots
- Parcel Boundary
- Towns

Public Lands

- State
- BLM
- USFS
- Wilderness

1941 26
T4S R83W Section 26

1941 27
T4S R83W Section 27

1941 22

1941 28

1941 26

1.095 Ac.
LOT 11
005
ASPEN BLUFF
LOT 13
005
LOT 14
004
LOT 15
003
OT 10
41-272-03-006
2.749 Ac.
RSE
Cor 2
T61
10.340 Ac.
8.217 Ac.
10.043 Ac.
1941-262-00-045
LOT 3
003
10.029 Ac
02
LOT 2
002
14.889 Ac
WOLCOTT SPRINGS
LOT 2
002
10.003 Ac
LOT 3
003
15.090 Ac
00
TRACT A-1
047
36.243 Ac
01
1941-262-00-045
C1
1941-223-05-001
INTERMITTENT LAKE
02
LOT 1
001
10.100 Ac
01
LOT 1
001
10.016 Ac
PARCEL D
LOT 1
001
12.535 Ac
PARCEL D
LOT 3
003
12.535 Ac
WOLCOTT SPRINGS RD
LOT 3
003
12.472 Ac
PARCEL D
LOT 2
002
10.500 Ac
04
LOT 2
002
10.048 Ac
IRON OAKS
SUBDIVISION
LOTS 2, 3 & 4
006
30.410 Ac
PARCEL 1
064
35.043 Ac
LOT 1
001
13.000 Ac
LOT 13
001
35.157 Ac
LOT 12
002
35.575 Ac
01
LOT 10
003
35.775 Ac
01
TRAVIS CREEK
SUBDIVISION
LOT 1
001
10.005 Ac
LOT 1
001
10.009 Ac
02
LOT 2
002
15.012 Ac
03
LOT 1
001
10.164 Ac
LOT 2
001
10.096 Ac
DELIA
SUBDIVISION
LOT 3
003
10.004 Ac
BELLYACHE RIDGE
LOT 11
005
35.623 Ac
JOUFLAS RANCHES
LOT 4
004
38.986 Ac
JOUFLAS
03
LOT 6
002
10.009 Ac
LOT 7
001
1941-342-01-005
1941-342-01-001
1941-341-03-001
1941-341-03-002
01

THIS MAP HAS BEEN PREPARED FOR EAGLE COUNTY ASSESSMENT PURPOSES ONLY. USE OF THIS MAP SHOULD BE FOR GENERAL & INFORMATIONAL PURPOSE ONLY. EAGLE COUNTY DOES NOT WARRENT THE ACCURACY OF THE INFORMATION CONTAINED HEREIN
THIS MAP WAS LAST UPDATED: Date: 1/29/2018

500 250 0 500 Feet

1:4,730

EAGLE COUNTY

TOWNSHIP INDEX

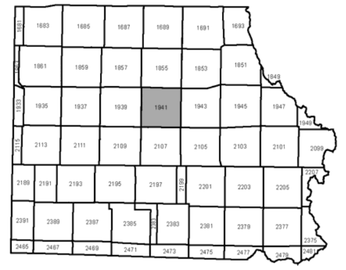

SECTION INDEX

6	5	4	3	2	1
7	8	9	10	11	12
18	17	16	15	14	13
19	20	21	22	23	24
30	29	28	27	26	25
31	32	33	34	35	36

N
W E
S

- Railroad Track
- Road Right Of Way
- creeks
- Rivers & Lakes
- Section Lines
- Gov't Tract & Lots
- Parcel Boundary
- Towns

Public Lands

- State
- BLM
- USFS
- Wilderness

1941 27
T4S R83W Section 27

1941 28
T4S R83W Section 28

1941_21

1941_27

1941_33

1941

1941-213-04-004

LOT 5
001
35.501 Ac

1941-214-01-001

LOT 17
(281)
02-004
1.462 Ac.

1941-223-05-001

LOT 10
1941-272-03-006
2.749 Ac.

1.095 Ac.

ASPEN BLUFF

LOT 18
003
2.753 Ac.

1941-223-05-001
FAZIO GOLF COURSE

TRACT GC1
83.291 Ac.

LOT 6
002
35.501 Ac

RED SKY RANCH WEST

LOT 16
001
35.549 Ac

LOT 7
003
35.501 Ac

LOT 8
004
35.501 Ac

JOUFLAS RANCHES

LOT 15
002
35.272 Ac

INTERMITTENT LAKE

LOT 14
003
35.125 Ac

Cor 1
T63

Cor 1
T62

Cor 8
T63

T62

1941-332-00-001

LOT 20
002
35.623 Ac

LOT 25
004
35.720 Ac

LOT 21
001
35.447 Ac

LOT 22
001
35.604 Ac

1941-331-01-001

SEE MAP 1941 342

THIS MAP HAS BEEN PREPARED FOR EAGLE COUNTY ASSESSMENT PURPOSES ONLY. USE OF THIS MAP SHOULD BE FOR GENERAL & INFORMATIONAL PURPOSE ONLY. EAGLE COUNTY DOES NOT WARRENT THE ACCURACY OF THE INFORMATION CONTAINED HEREIN

500 250 0 500 Feet

1:4,740

TOWNSHIP INDEX

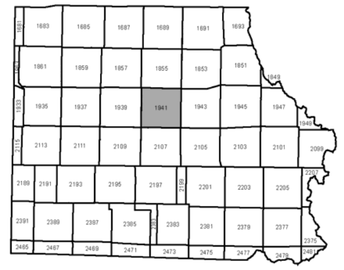

SECTION INDEX

6	5	4	3	2	1
7	8	9	10	11	12
18	17	16	15	14	13
19	20	21	22	23	24
30	29	28	27	26	25
31	32	33	34	35	36

N
W E
S

- Railroad Track
- Road Right Of Way
- creeks
- Rivers & Lakes
- Section Lines
- Gov't Tract & Lots
- Parcel Boundary
- Towns

Public Lands

- State
- BLM
- USFS
- Wilderness

1941 28
T4S R83W Section 28

1941 31
T4S R83W Section 31

1941

4

PARCEL 23

002

37.5 Ac

INTERMITTENT LAKE

PARCEL 24

003

102.5 Ac

DIAMOND S RANCH
1941-322-00-001

ROYAL ELK

PARCEL 25

001

100 Ac

DIAMOND S RANCH

1939

1941

1941-292-00-021

PARCEL 22 (PART OF)

001

01

20.00 Ac

L13

023

119.530 Ac

2107_06

500 250 0 500 Feet

1:4,750

THIS MAP HAS BEEN PREPARED FOR EAGLE COUNTY ASSESSMENT PURPOSES ONLY. USE OF THIS MAP SHOULD BE FOR GENERAL & INFORMATIONAL PURPOSE ONLY. EAGLE COUNTY DOES NOT WARRENT THE ACCURACY OF THE INFORMATION CONTAINED HEREIN

EAGLE COUNTY

TOWNSHIP INDEX

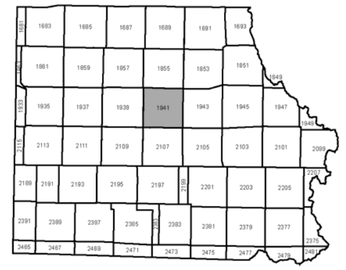

SECTION INDEX

6	5	4	3	2	1
7	8	9	10	11	12
18	17	16	15	14	13
19	20	21	22	23	24
30	29	28	27	26	25
31	32	33	34	35	36

N
W E
S

- Railroad Track
- Road Right Of Way
- creeks
- Rivers & Lakes
- Section Lines
- Gov't Tract & Lots
- Parcel Boundary
- Towns

Public Lands

- State
- BLM
- USFS
- Wilderness

1941 31
T4S R83W Section 31

1941 33
T4S R83W Section 33

1941_28

6

35.604 Ac

1941-331-01-001

1941-331-01-003

LOT 24

001

35.623 Ac

LOT 23

002

35.340 Ac

1941-342-01-004

SEE MAP 1941 342

001

689.380 Ac

1941

1941

BELLYACHE II SUBDIVISION

35.487 Ac
(LOT 8)

LOTS 8 & 9

01

005

35.483 Ac
(LOT 9)

LOT 5

BELLYACHE RIDGE

01 LOT 1

001

35.502 Ac

LOT 7

004

35.493 Ac

LOT 6

2107-041-01-003

LOT 3

2107-041-01-001

2107_04

500 250 0 500 Feet

1:4,750

THIS MAP HAS BEEN PREPARED FOR EAGLE COUNTY ASSESSMENT PURPOSES ONLY. USE OF THIS MAP SHOULD BE FOR GENERAL & INFORMATIONAL PURPOSE ONLY. EAGLE COUNTY DOES NOT WARRENT THE ACCURACY OF THE INFORMATION CONTAINED HEREIN

EAGLE COUNTY

TOWNSHIP INDEX

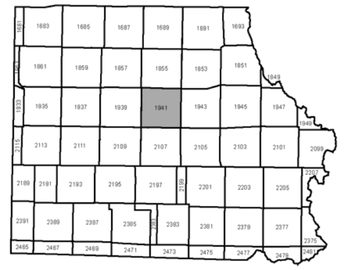

SECTION INDEX

6	5	4	3	2	1
7	8	9	10	11	12
18	17	16	15	14	13
19	20	21	22	23	24
30	29	28	27	26	25
31	32	33	34	35	36

N
W E
S

- Railroad Track
- Road Right Of Way
- creeks
- Rivers & Lakes
- Section Lines
- Gov't Tract & Lots
- Parcel Boundary
- Towns

Public Lands

- State
- BLM
- USFS
- Wilderness

1941 33
T4S R83W Section 33

1941_341
T4S R83W SEC 34 NE 1/4

EAGLE COUNTY

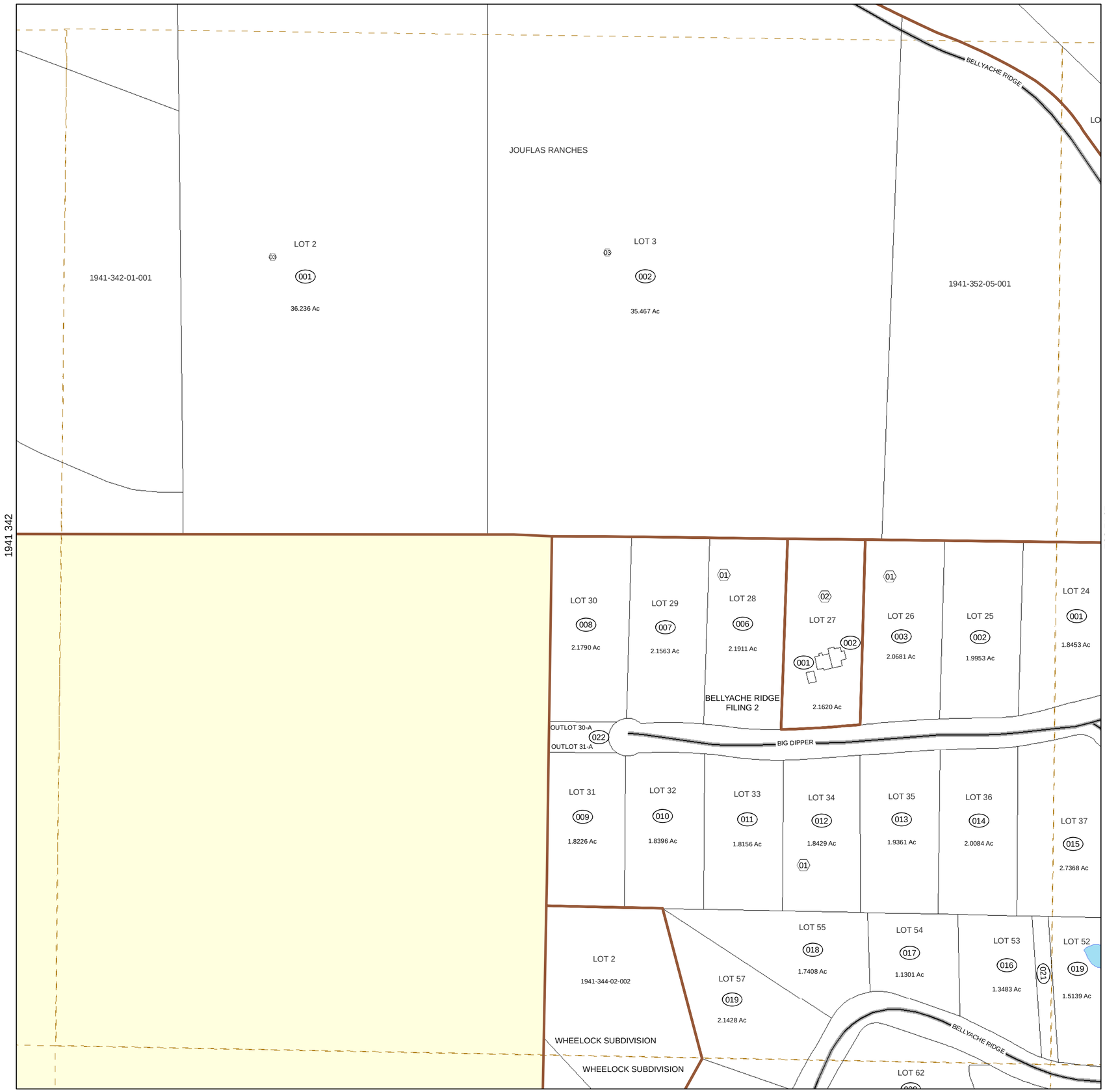

250 125 0 250 Feet

1:2,340

THIS MAP HAS BEEN PREPARED FOR EAGLE COUNTY ASSESSMENT PURPOSES ONLY. USE OF THIS MAP SHOULD BE FOR GENERAL & INFORMATIONAL PURPOSE ONLY. EAGLE COUNTY DOES NOT WARRENT THE ACCURACY OF THE INFORMATION CONTAINED HEREIN.

TOWNSHIP INDEX

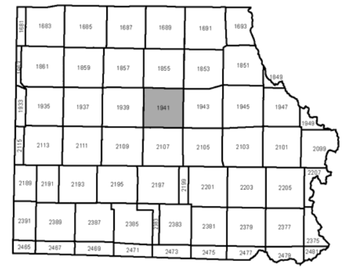

SECTION INDEX

6	5	4	3	2	1
7	8	9	10	11	12
18	17	16	15	14	13
19	20	21	22	23	24
30	29	28	27	26	25
31	32	33	34	35	36

N
W E
S

- Railroad Track
- Road Right Of Way
- Creeks
- Rivers & Lakes
- Parcel Boundary
- Subdivison
- Quarter Section

Public Lands

- State
- BLM
- USFS
- Wilderness

1941_341
T4S R83W SEC 34 NE 1/4

1941_342
T4S R83W SEC 34 NW 1/4

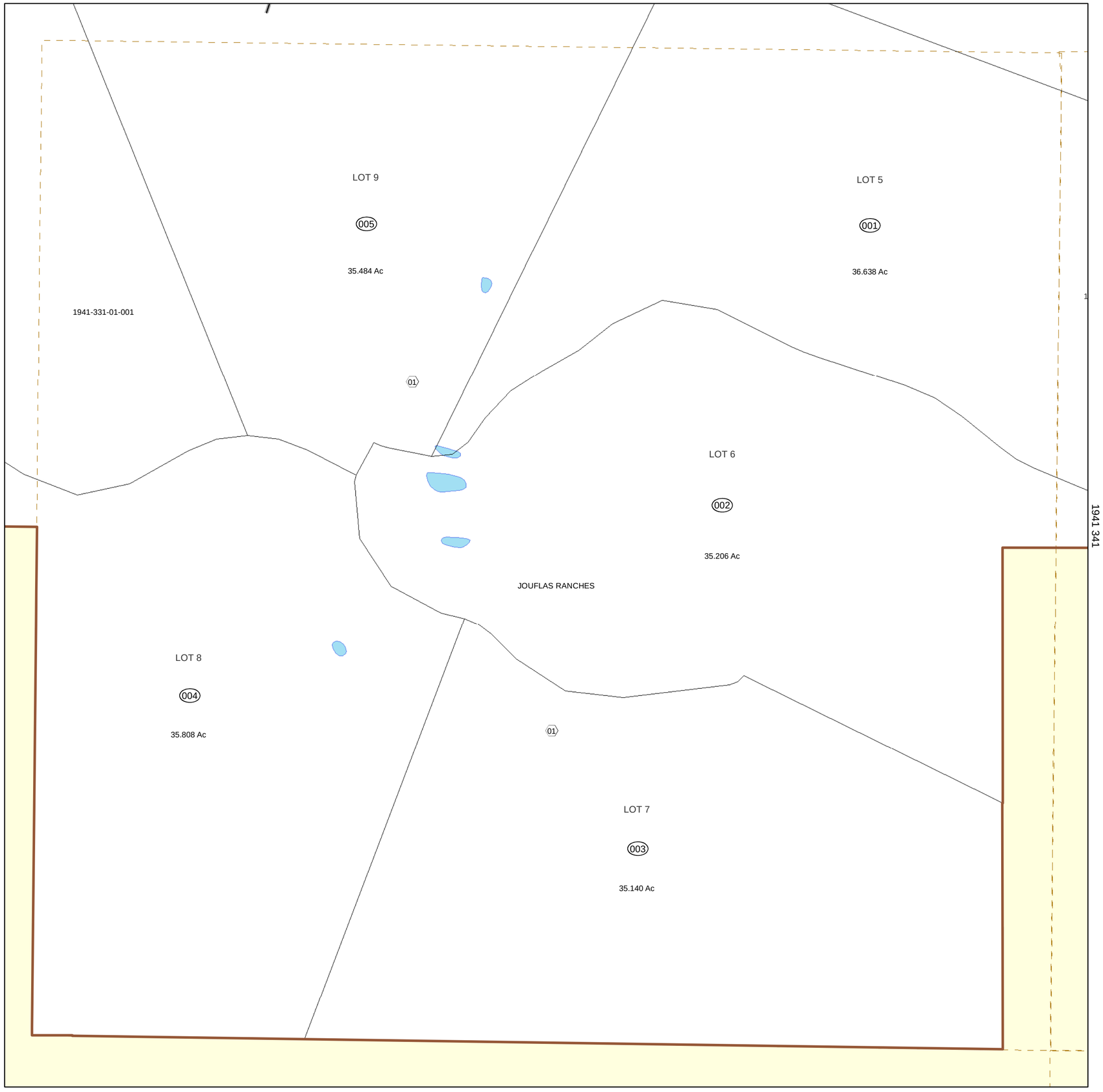

TOWNSHIP INDEX

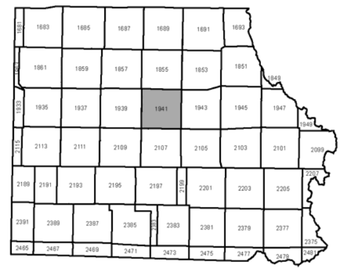

SECTION INDEX

6	5	4	3	2	1
7	8	9	10	11	12
18	17	16	15	14	13
19	20	21	22	23	24
30	29	28	27	26	25
31	32	33	34	35	36

N
W E
S

- Railroad Track
- Road Right Of Way
- Creeks
- Rivers & Lakes
- Parcel Boundary
- Subdivison
- Quarter Section

Public Lands

- State
- BLM
- USFS
- Wilderness

THIS MAP HAS BEEN PREPARED FOR EAGLE COUNTY ASSESSMENT PURPOSES ONLY. USE OF THIS MAP SHOULD BE FOR GENERAL & INFORMATIONAL PURPOSE ONLY. EAGLE COUNTY DOES NOT WARRENT THE ACCURACY OF THE INFORMATION CONTAINED HEREIN.

250 125 0 250 Feet

1:2,380

1941_342
T4S R83W SEC 34 NW 1/4

1941_344
T4S R83W SEC 34 SE 1/4

1941 341

WHEELOCK SUBDIVISION

WHEELOCK SUBDIVISION

LOT 1
001
1.62 Ac

02

LOT 2
002
5.08 Ac

LOT 58
001
1.7160 Ac

LOT 59
002
1.7224 Ac

01

LOT 60
003
1.5013 Ac

LOT 62
008
1.6588 Ac

LOT 63
007
1.9356 Ac

01

LOT 65
009
2.0482 Ac

LOT 66
010
2.5702 Ac

LOT 64
006
2.5344 Ac

1941-34

1941-344-

BELLYACHE RIDGE
FILING 2

BELLYACHE RIDGE

BELLYACHE RIDGE
FILING 2
GREEN BELT AREA
EXEMPT
001
55.6782 Ac

013

01

61-A
004
0.5351 Ac

LOT 61
005
1.9106 Ac

1941 353

TOWNSHIP INDEX

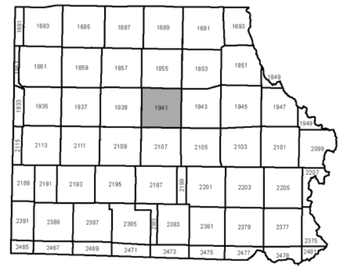

SECTION INDEX

6	5	4	3	2	1
7	8	9	10	11	12
18	17	16	15	14	13
19	20	21	22	23	24
30	29	28	27	26	25
31	32	33	34	35	36

N
W E
S

- Railroad Track
- Road Right Of Way
- Creeks
- Rivers & Lakes
- Parcel Boundary
- Subdivison
- Quarter Section

Public Lands

- State
- BLM
- USFS
- Wilderness

THIS MAP HAS BEEN PREPARED FOR EAGLE COUNTY ASSESSMENT PURPOSES ONLY. USE OF THIS MAP SHOULD BE FOR GENERAL & INFORMATIONAL PURPOSE ONLY. EAGLE COUNTY DOES NOT WARRENT THE ACCURACY OF THE INFORMATION CONTAINED HEREIN.

250 125 0 250 Feet

1:2,420

1941_344
T4S R83W SEC 34 SE 1/4

1941_351
T4S R83W SEC 35 NE 1/4

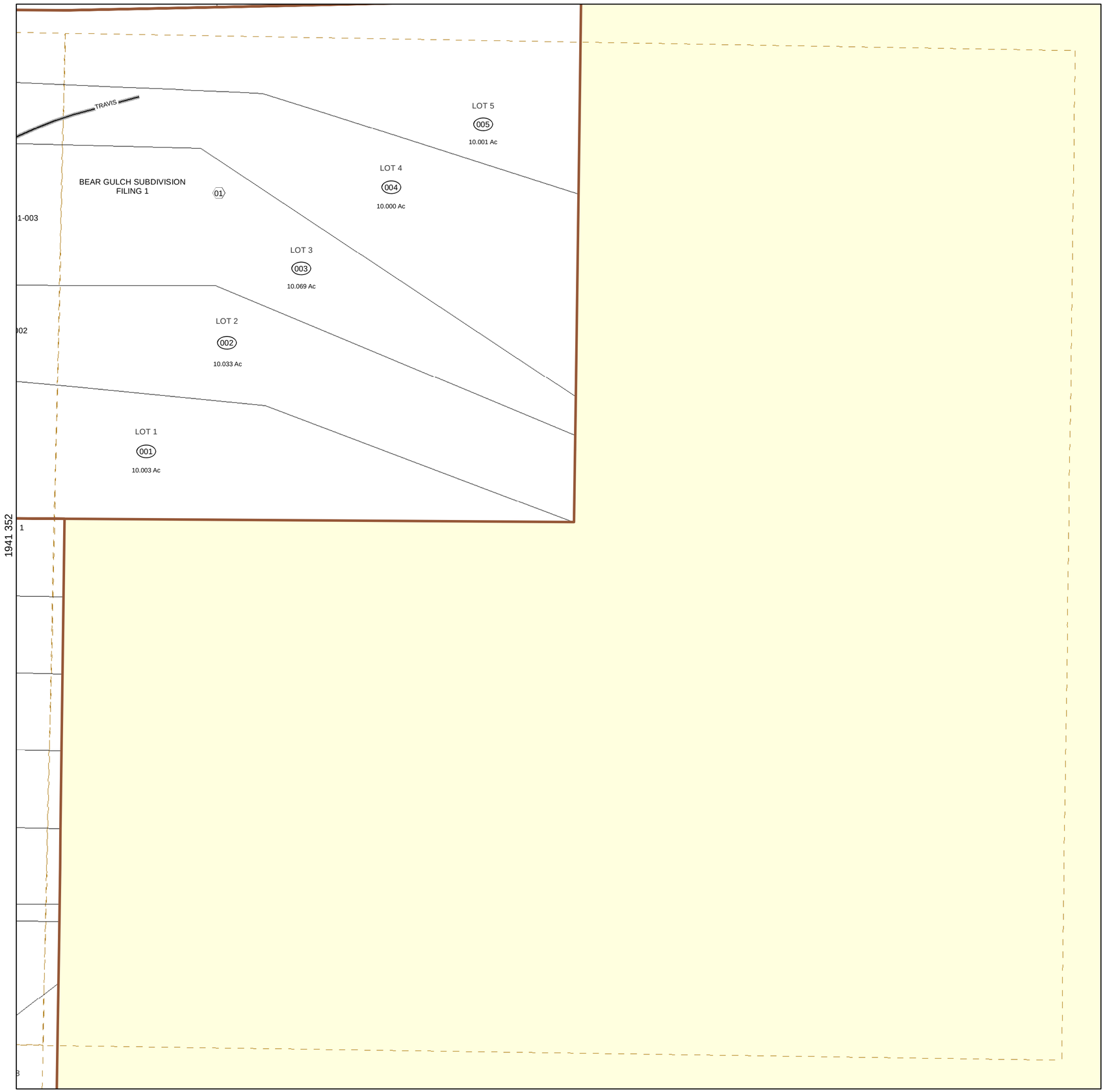

EAGLE COUNTY

TOWNSHIP INDEX

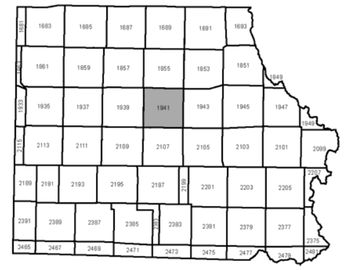

SECTION INDEX

6	5	4	3	2	1
7	8	9	10	11	12
18	17	16	15	14	13
19	20	21	22	23	24
30	29	28	27	26	25
31	32	33	34	35	36

N
W E
S

- Railroad Track
- Road Right Of Way
- Creeks
- Rivers & Lakes
- Parcel Boundary
- Subdivison
- Quarter Section

Public Lands

- State
- BLM
- USFS
- Wilderness

THIS MAP HAS BEEN PREPARED FOR EAGLE COUNTY ASSESSMENT PURPOSES ONLY. USE OF THIS MAP SHOULD BE FOR GENERAL & INFORMATIONAL PURPOSE ONLY. EAGLE COUNTY DOES NOT WARRENT THE ACCURACY OF THE INFORMATION CONTAINED HEREIN.

250 125 0 250 Feet

1:2,360

1941_351
T4S R83W SEC 35 NE 1/4

1941 352
T4S R83W SEC 35 NW 1/4

EAGLE COUNTY

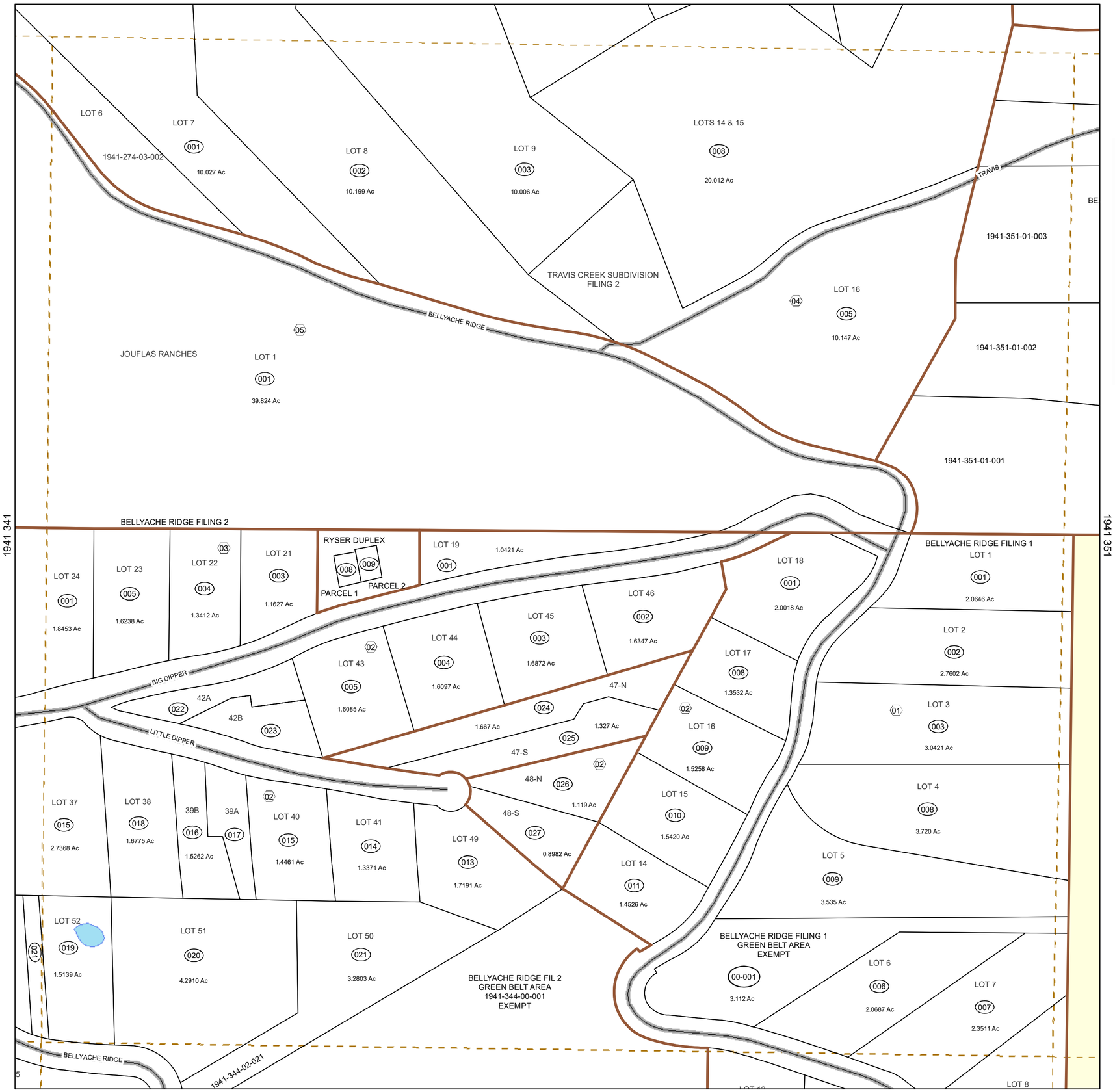

1941 353

250 125 0 250 Feet

1:2,380

THIS MAP HAS BEEN PREPARED FOR EAGLE COUNTY ASSESSMENT PURPOSES ONLY. USE OF THIS MAP SHOULD BE FOR GENERAL & INFORMATIONAL PURPOSE ONLY. EAGLE COUNTY DOES NOT WARRENT THE ACCURACY OF THE INFORMATION CONTAINED HEREIN. THIS MAP WAS LAST UPDATED: Date: 11/9/2020

TOWNSHIP INDEX

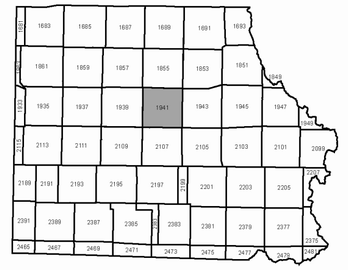

SECTION INDEX

6	5	4	3	2	1
7	8	9	10	11	12
18	17	16	15	14	13
19	20	21	22	23	24
30	29	28	27	26	25
31	32	33	34	35	36

N
W E
S

- Railroad Track
- Road Right Of Way
- Creeks
- Rivers & Lakes
- Parcel Boundary
- Subdivison
- Quarter Section

Public Lands

- State
- BLM
- USFS
- Wilderness

1941 352
T4S R83W SEC 35 NW 1/4

1941_353
T4S R83W SEC 35 SW 1/4

1941 352

1941 344

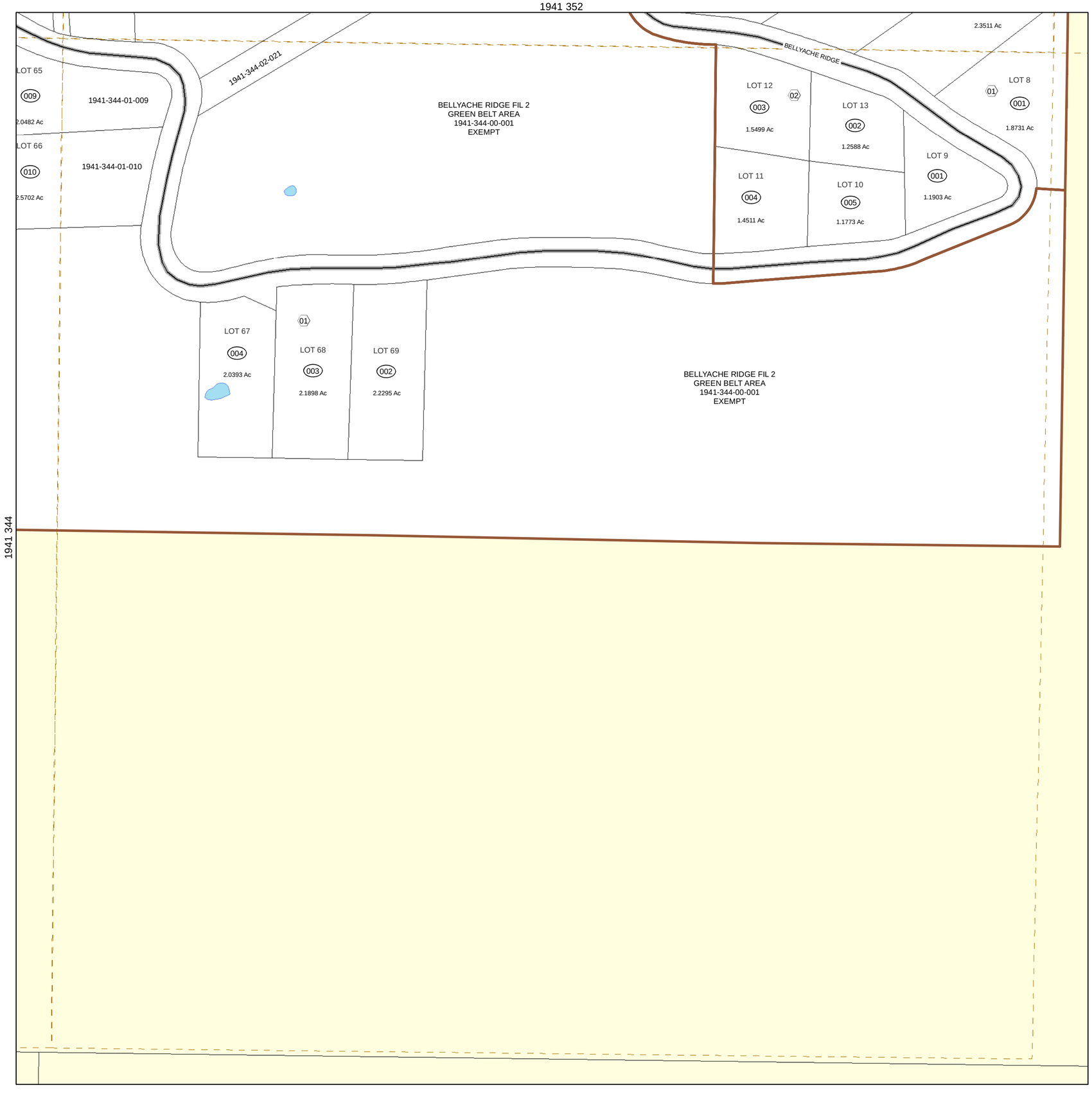

EAGLE COUNTY

TOWNSHIP INDEX

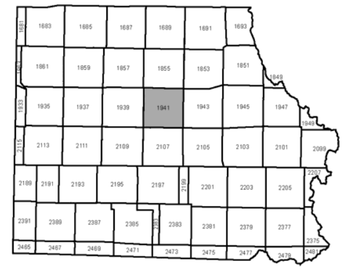

SECTION INDEX

6	5	4	3	2	1
7	8	9	10	11	12
18	17	16	15	14	13
19	20	21	22	23	24
30	29	28	27	26	25
31	32	33	34	35	36

N
W E
S

- Railroad Track
- Road Right Of Way
- Creeks
- Rivers & Lakes
- Parcel Boundary
- Subdivison
- Quarter Section

Public Lands

- State
- BLM
- USFS
- Wilderness

THIS MAP HAS BEEN PREPARED FOR EAGLE COUNTY ASSESSMENT PURPOSES ONLY. USE OF THIS MAP SHOULD BE FOR GENERAL & INFORMATIONAL PURPOSE ONLY. EAGLE COUNTY DOES NOT WARRENT THE ACCURACY OF THE INFORMATION CONTAINED HEREIN.

250 125 0 250 Feet

1:2,400

1941_353
T4S R83W SEC 35 SW 1/4

1941 36
T4S R83W Section 36



2107 01

THIS MAP HAS BEEN PREPARED FOR EAGLE COUNTY ASSESSMENT PURPOSES ONLY. USE OF THIS MAP SHOULD BE FOR GENERAL & INFORMATIONAL PURPOSE ONLY. EAGLE COUNTY DOES NOT WARRENT THE ACCURACY OF THE INFORMATION CONTAINED HEREIN

500 250 0 500 Feet

1:5,470

EAGLE COUNTY

TOWNSHIP INDEX

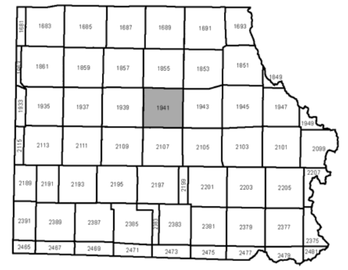

SECTION INDEX

6	5	4	3	2	1
7	8	9	10	11	12
18	17	16	15	14	13
19	20	21	22	23	24
30	29	28	27	26	25
31	32	33	34	35	36

N
W E
S

- Railroad Track
- Road Right Of Way
- creeks
- Rivers & Lakes
- Section Lines
- Gov't Tract & Lots
- Parcel Boundary
- Towns

Public Lands

- State
- BLM
- USFS
- Wilderness

1941 36
T4S R83W Section 36

1943
T4S R82W

1853

1941

1945

2105

1853-141-00-002

1943-282-00-001

1943-341-00-001

BERLAIMONT ESTATES

LOT 12 LOT 11 LOT 13 LOT 10

SEE MAP 1941 36
SEE MAP 1943 312
SEE MAP 1943 311
SEE MAP 1943 32
SEE MAP 1943 313
SEE MAP 1943 323
SEE MAP 1943 314
SEE MAP 1943 334
SEE MAP 1943 343
SEE MAP 1943 352
SEE MAP 1943 351
SEE MAP 1943 354
SEE MAP 1943 353
SEE MAP 2107 01
SEE MAP 2107 011
SEE MAP 2105 062
SEE MAP 2105 06
SEE MAP 2105 052
SEE MAP 2105 051
SEE MAP 2105 042
SEE MAP 2105 041
SEE MAP 2105 032
SEE MAP 2105 031
SEE MAP 2105 02
SEE MAP 2105 021
SEE MAP 1943 36
SEE MAP 2105 01

2105-031-01-032
2105-022-00-006

1 0.5 0 1 Miles

1:31,310

THIS MAP HAS BEEN PREPARED FOR EAGLE COUNTY ASSESSMENT PURPOSES ONLY. USE OF THIS MAP SHOULD BE FOR GENERAL & INFORMATIONAL PURPOSE ONLY. EAGLE COUNTY DOES NOT WARRENT THE ACCURACY OF THE INFORMATION CONTAINED HEREIN

EAGLE COUNTY

TOWNSHIP INDEX

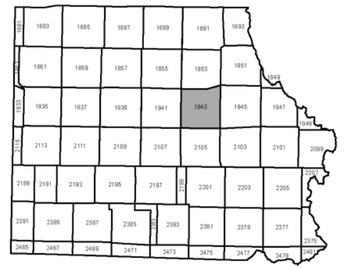

SECTION INDEX

6	5	4	3	2	1
7	8	9	10	11	12
18	17	16	15	14	13
19	20	21	22	23	24
30	29	28	27	26	25
31	32	33	34	35	36

N
W E
S

- Railroad Track
- Road Right Of Way
- Creeks
- Rivers & Lakes
- Parcel Boundary
- Section Lines
- Township Boundary
- Gov't Tract & Lots

Public Lands

- STA
- BLM
- USFS
- Wilderness

1943
T4S R82W

1943 311
T4S R82W SEC 31 NE 1/4

EAGLE COUNTY

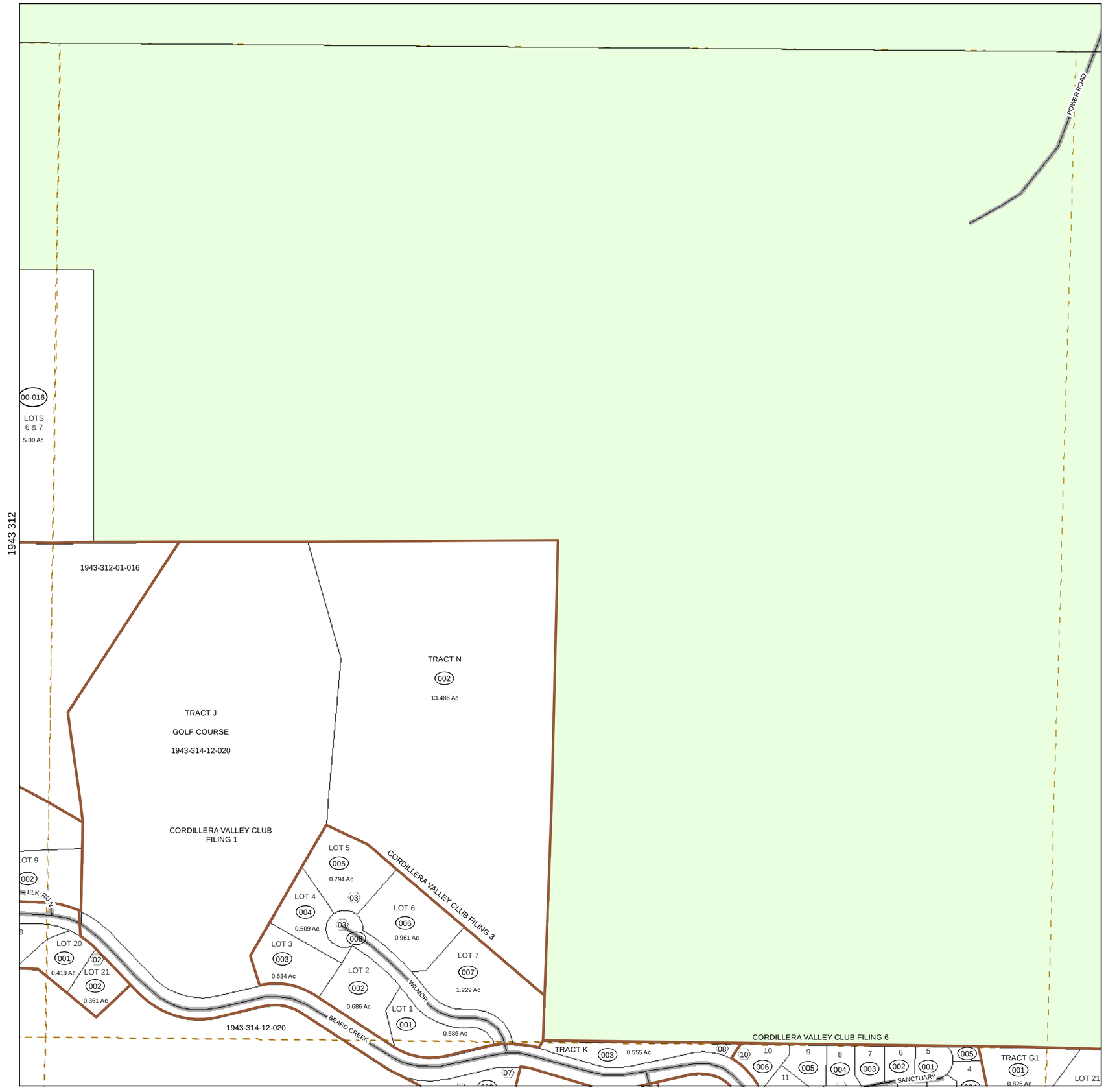

1943 314

250 125 0 250 Feet

1:2,440

THIS MAP HAS BEEN PREPARED FOR EAGLE COUNTY ASSESSMENT PURPOSES ONLY. USE OF THIS MAP SHOULD BE FOR GENERAL & INFORMATIONAL PURPOSE ONLY. EAGLE COUNTY DOES NOT WARRENT THE ACCURACY OF THE INFORMATION CONTAINED HEREIN.

TOWNSHIP INDEX

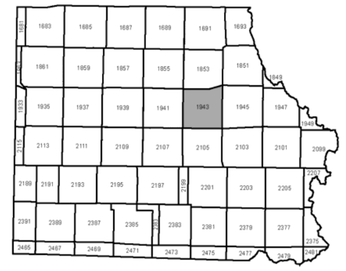

SECTION INDEX

6	5	4	3	2	1
7	8	9	10	11	12
18	17	16	15	14	13
19	20	21	22	23	24
30	29	28	27	26	25
31	32	33	34	35	36

N
W E
S

- Railroad Track
- Road Right Of Way
- Creeks
- Rivers & Lakes
- Parcel Boundary
- Subdivison
- Quarter Section

Public Lands

- State
- BLM
- USFS
- Wilderness

1943 311
T4S R82W SEC 31 NE 1/4

1943 312
T4S R82W SEC 31 NW 1/4

EAGLE COUNTY

UNITED STATES FOREST SERVICE

SPRING CREEK

00-016
LOTS
6 & 7
5.00 Ac

1943 311

LOT 6
006
1.464 Ac

LOT 1
001
1.608 Ac

LOT 7
007
2.033 Ac

LOT 5
005
0.932 Ac

LOT 2
002
0.862 Ac

TRACT O
016
12.433 Ac

018

LOT 4
004
0.916 Ac

LOT 3
003
0.871 Ac

CORDILLERA VALLEY CLUB
FILING 2

LOT 10
010
1.183 Ac

LOT 8
008
1.559 Ac

LOT 9
009
0.953 Ac

TRACT S
015
1.366 Ac

SPRING CREEK

LOT 11
011
0.746 Ac

LOT 12
012
0.934 Ac

LOT 13
013
1.094 Ac

LOT 14
014
1.403 Ac

LOT 10
003
1.191 Ac

LOT 8
001
1.067 Ac

ELK RUN

LOT 9
002
0.915 Ac

LOT 16
002
0.571 Ac

LOT 15
001
0.634 Ac

LOT 17
003

LOT 18
004
0.355 Ac

LOT 19
005
0.428 Ac

LOT 20
001
0.419 Ac

TRACT H
GOLF COURSE
1943-314-12-020
187.909 Ac

CORDILLERA VALLEY CLUB
FILING 9 / LEGACY TRAIL

BEARD CREEK

LOT 13
001
0.300 Ac

LOT 14
002
0.356 Ac

LOT 15
003
0.439 Ac

LOT 16
004
0.385 Ac

LOT 17
005
0.397 Ac

PINNACLE
0.377 Ac

LOT 12
011

LOT 1
009

LOT 2

CORDILLERA VALLEY CLUB
FILING 2
TRACT V

1943 313

250 125 0 250 Feet

1:2,560

THIS MAP HAS BEEN PREPARED FOR EAGLE COUNTY ASSESSMENT PURPOSES ONLY. USE OF THIS MAP SHOULD BE FOR GENERAL & INFORMATIONAL PURPOSE ONLY. EAGLE COUNTY DOES NOT WARRENT THE ACCURACY OF THE INFORMATION CONTAINED HEREIN.

TOWNSHIP INDEX

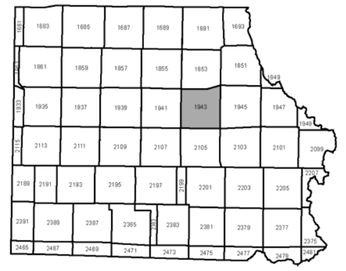

SECTION INDEX

6	5	4	3	2	1
7	8	9	10	11	12
18	17	16	15	14	13
19	20	21	22	23	24
30	29	28	27	26	25
31	32	33	34	35	36

N
W E
S

- Railroad Track
- Road Right Of Way
- Creeks
- Rivers & Lakes
- Parcel Boundary
- Subdivison
- Quarter Section

Public Lands

- State
- BLM
- USFS
- Wilderness

1943 312
T4S R82W SEC 31 NW 1/4

1943 313
T4S R82W SEC 31 SW 1/4

1943 312

CORDILLERA VALLEY CLUB FILING 2
TRACT V
002
8.815 Ac

CORDILLERA VALLEY CLUB FILING 9 / LEGACY TRAIL
TRACT H
GOLF COURSE
1943-314-12-020
187.909 Ac

LOT 13 001 0.300 Ac
LOT 14 002 0.356 Ac
LOT 15 003 0.439 Ac
LOT 16 004 0.385 Ac
LOT 17 005 0.397 Ac
PINNACLE
LOT 12 013 0.501 Ac
LOT 9 014 0.377 Ac
LOT 11 008 0.613 Ac
LOT 10 009 0.401 Ac
LOT 1 009 0.435 Ac
LOT 2 008 0.483 Ac
LOT 3 007 0.479 Ac
LOT 4 010
LOT 5 011 0.766 Ac
LOT 6 004 0.522 Ac
LOT 7 003 0.453 Ac
LOT 8 002
CORDILLERA VALLEY CLUB FIL 4
LOT 6 006
LOT 7 007
LOT 4 004
LOT 5 005
LOT 3 003
LOT 2 002 09
LOT 1 001
BEARD CREEK
TIMBER SPRINGS
HILLCREST

CORDILLERA VALLEY CLUB FILING 9 / LEGACY TRAIL
TRACT H
GOLF COURSE
1943-314-12-020
187.909 Ac

INTERSTATE 70
INTERSTATE 70
D&RGW RR

EAGLE RIVER WATER & SAN DIST EXEMPT
TRACT W-1 004 5.680 Ac
TRACT W-2 002 7.314 Ac
PARCEL A 01 018 4.499 Ac
EAGLE CREST 1 EAGLE RIVER WATER & SAN DIST EXEMPT
TRACT X-1 003 13.530 Ac
LAKE CREEK AFFORDABLE HOUSING EXEMPT
COTTONWOOD FIL 1 EAGLE RIVER WATER & SAN DIST EXEMPT
TRACT Z 001 7.842 Ac
LAKE CREEK VILLAGE 4.954 Ac
TRACT X-2 003 16.431 Ac
00-003 .780 Ac
00-007 .424 Ac
LOT 1 001 .699 Ac
STILLWATER PUD
EAGLE RIVER
U S HWY 6
1943-313-12-001
LOT 1 001 .735 Ac
LOT 2 002
LOT 1

1943 314

2105 062

250 125 0 250 Feet

1:2,580

THIS MAP HAS BEEN PREPARED FOR EAGLE COUNTY ASSESSMENT PURPOSES ONLY. USE OF THIS MAP SHOULD BE FOR GENERAL & INFORMATIONAL PURPOSE ONLY. EAGLE COUNTY DOES NOT WARRENT THE ACCURACY OF THE INFORMATION CONTAINED HEREIN. THIS MAP WAS LAST UPDATED: Date: 3/8/2021

EAGLE COUNTY

TOWNSHIP INDEX

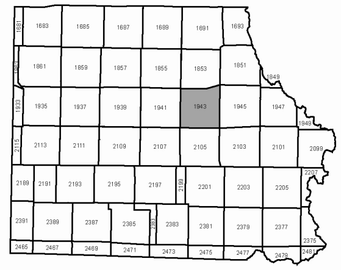

SECTION INDEX

6	5	4	3	2	1
7	8	9	10	11	12
18	17	16	15	14	13
19	20	21	22	23	24
30	29	28	27	26	25
31	32	33	34	35	36

N
W E
S

- Railroad Track
- Road Right Of Way
- Creeks
- Rivers & Lakes
- Parcel Boundary
- Subdivison
- Quarter Section

Public Lands
- State
- BLM
- USFS
- Wilderness

1943 313
T4S R82W SEC 31 SW 1/4

1943_314
T4S R82W SEC 31 SE 1/4

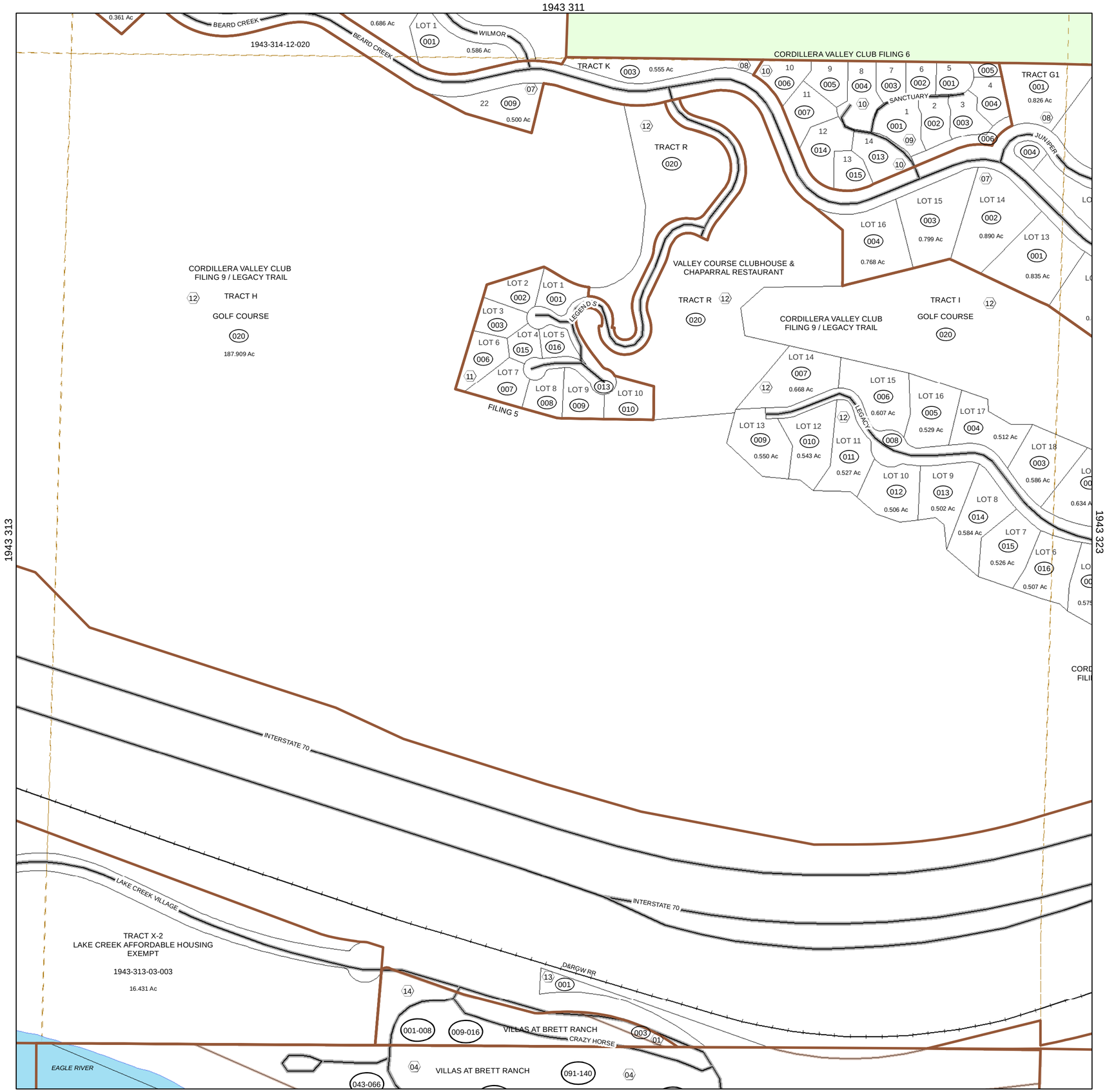

TOWNSHIP INDEX

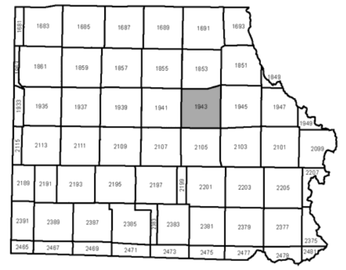

SECTION INDEX

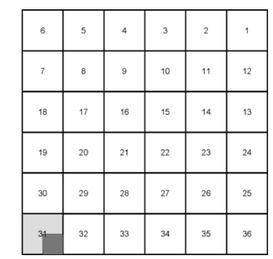

N
W E
S

- Railroad Track
- Road Right Of Way
- Creeks
- Rivers & Lakes
- Parcel Boundary
- Subdivison
- Quarter Section

Public Lands

- State
- BLM
- USFS
- Wilderness

THIS MAP HAS BEEN PREPARED FOR EAGLE COUNTY ASSESSMENT PURPOSES ONLY. USE OF THIS MAP SHOULD BE FOR GENERAL & INFORMATIONAL PURPOSE ONLY. EAGLE COUNTY DOES NOT WARRENT THE ACCURACY OF THE INFORMATION CONTAINED HEREIN.

250 125 0 250 Feet

1:2,440

1943_314
T4S R82W SEC 31 SE 1/4

1943 32
T4S R82W Section 32

1943

POWER ROAD

POWER ROAD

2105-022-00-005

1943-210-00-001

BEARD CREEK

POWER ROAD

POWER ROAD

SEE MAP 1943 311

003

36.410 Ac

001

39.50 Ac

SMR

012

002

5.00 Ac

009

6.25 Ac

010

5.00 Ac

1943

JUNIPER

BEARD CREEK

FALL CREEK

JUNIPER RIDGE

SEE MAP 1943 314

LEGACY

SEE MAP 1943 323

D&RGW RR

INTERSTATE 70

INTERSTATE 70

SEE MAP 2105 052

SEE MAP 2105 051

MOONRIDGE

BERRY CREEK

SEE MAP 2105 042

THIS MAP HAS BEEN PREPARED FOR EAGLE COUNTY ASSESSMENT PURPOSES ONLY. USE OF THIS MAP SHOULD BE FOR GENERAL & INFORMATIONAL PURPOSE ONLY. EAGLE COUNTY DOES NOT WARRENT THE ACCURACY OF THE INFORMATION CONTAINED HEREIN

500 250 0 500 Feet

1:4,950

EAGLE COUNTY

TOWNSHIP INDEX

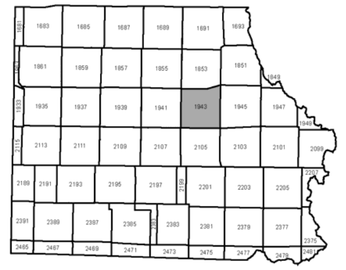

SECTION INDEX

6	5	4	3	2	1
7	8	9	10	11	12
18	17	16	15	14	13
19	20	21	22	23	24
30	29	28	27	26	25
31	32	33	34	35	36

N

W E

S

- Railroad Track
- Road Right Of Way
- creeks
- Rivers & Lakes
- Section Lines
- Gov't Tract & Lots
- Parcel Boundary
- Towns

Public Lands

- State
- BLM
- USFS
- Wilderness

1943 32
T4S R82W Section 32

1943 323
T4S R82W SEC 32 SW 1/4

EAGLE COUNTY

TRACT G1
001
0.826 Ac
08
004
LOT 21
012
1.358 Ac
LOT 20
013
1.653 Ac
JUNIPER
LOT 19
009
1.048 Ac
LOT 17
011
0.678 Ac
LOT 18
010
0.904 Ac
CORDILLERA VALLEY CLUB
FILING 1
TRACT E1
02
014
12.296 Ac
1943-322-00-002
LOT 8
008
0.999 Ac
LOT 7
007
0.984 Ac
BEARD CREEK
LOTS 11, 12 & 13
012
2.703 Ac
LOT 10
03
005
0.886 Ac
LOT 9
004
0.839 Ac
004
1.000 Ac
005
21.870 Ac
TRACT I
GOLF COURSE
1943-314-12-020
003
TRACT D
LOT 3
004
LOT 4
005
LOT 5
006
07
010
FALL CREEK
LOT 6
007
LOT 2
002
0.507 Ac
LOT 7
008
JUNIPER RIDGE
015
LOT 6
006
1.894 Ac
LOT 5
005
0.938 Ac
LOT 1
001
0.522 Ac
02
017
LOT 4
004
0.788 Ac
LOT 2
002
0.569 Ac
LOT 3
003
0.862 Ac
11
001
2.037 Ac
DAUPHINIAS
PARACEL
06
LOT 1
001
3.493 Ac
MH
013
NEWMAN
SUBDIVISION
LOT 5
007
5.376 Ac
01
08
001
3.199 Ac
HENDERSON / SNYDER
PARCEL
SOUTH SCOTTSVILLE
LOT 18
003
0.586 Ac
LOT 19
001
0.634 Ac
LOT 20
002
0.601 Ac
LOT 21
003
0.778 Ac
10
LOT 22
004
0.876 Ac
LEGACY
1943 314
T 7
LOT 6
016
0.507 Ac
09
LOT 5
005
0.575 Ac
LOT 4
004
0.569 Ac
LOT 3
003
0.549 Ac
LOT 2
002
0.498 Ac
LOT 1
001
0.507 Ac
07
OPEN SPACE
009
CORDILLERA VALLEY CLUB
FILING 9 / LEGACY TRAIL
TRACT H
GOLF COURSE
1943-314-12-020
187.909 Ac
010
03
TRACT B
07
OPEN SPACE
013
7.283 Ac
TRACT D
OPEN SPACE
02
020
6.557 Ac
04
TRACT C
OPEN SPACE
002
1.895 Ac
LOT 1
01
001
6.471 Ac
TRACT A
OPEN SPACE
001
0.763 Ac
D&RGW RR
INTERSTATE 70
INTERSTATE 70

2105 052

250 125 0 250 Feet

1:2,440

THIS MAP HAS BEEN PREPARED FOR EAGLE COUNTY ASSESSMENT PURPOSES ONLY. USE OF THIS MAP SHOULD BE FOR GENERAL & INFORMATIONAL PURPOSE ONLY. EAGLE COUNTY DOES NOT WARRENT THE ACCURACY OF THE INFORMATION CONTAINED HEREIN.
THIS MAP WAS LAST UPDATED: Date: 8/19/2020

TOWNSHIP INDEX

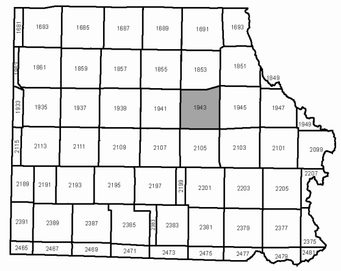

SECTION INDEX

6	5	4	3	2	1
7	8	9	10	11	12
18	17	16	15	14	13
19	20	21	22	23	24
30	29	28	27	26	25
31	32	33	34	35	36

N
W E
S

- Railroad Track
- Road Right Of Way
- Creeks
- Rivers & Lakes
- Parcel Boundary
- Subdivison
- Quarter Section

Public Lands

- State
- BLM
- USFS
- Wilderness

1943 323
T4S R82W SEC 32 SW 1/4

1943 334
T4S R82W SEC 33 SE 1/4

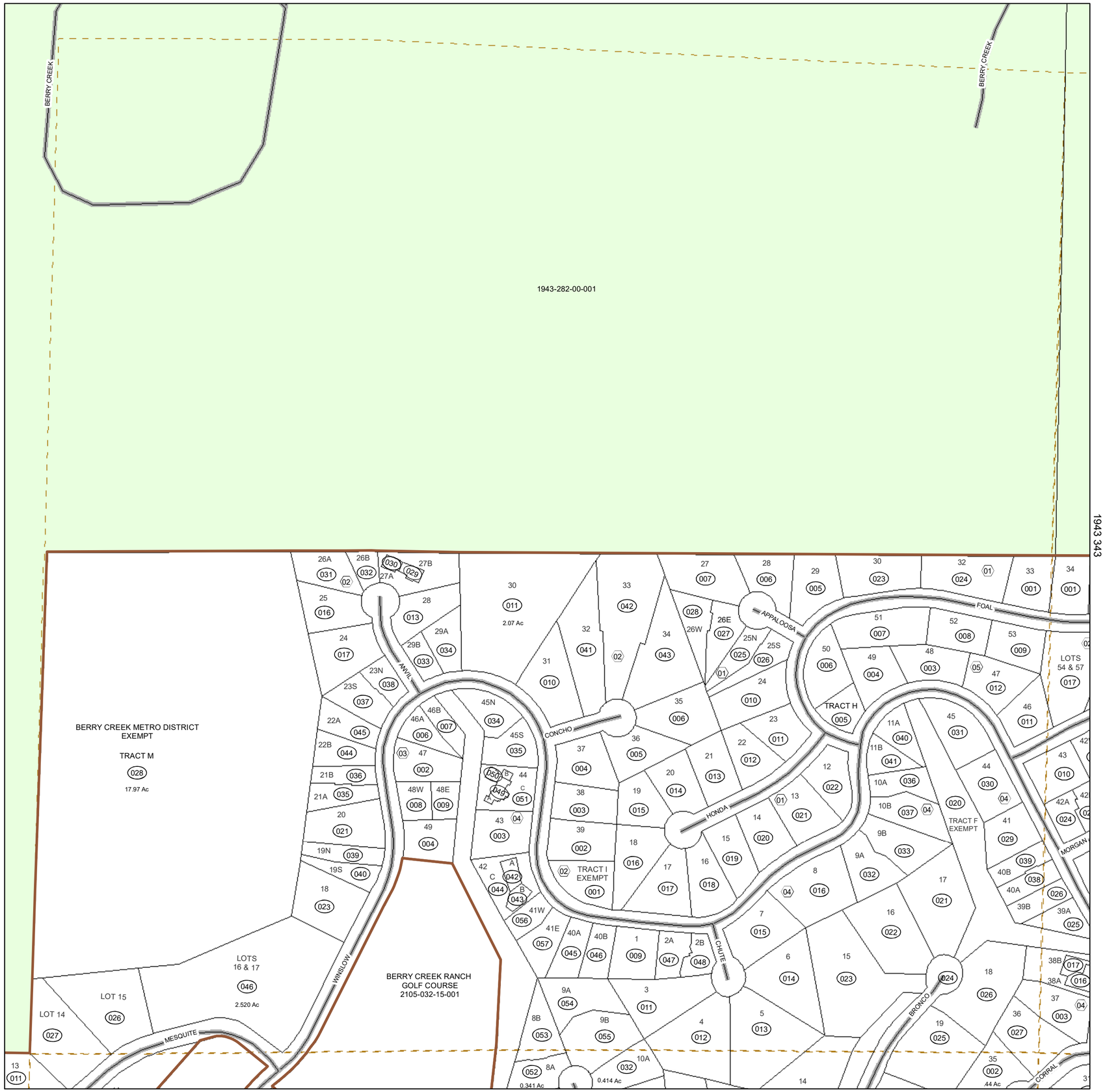

1943 343

TOWNSHIP INDEX

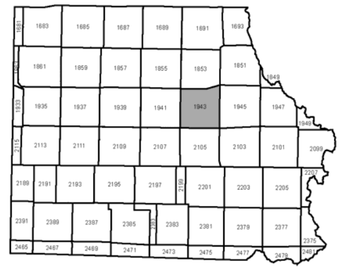

SECTION INDEX

6	5	4	3	2	1
7	8	9	10	11	12
18	17	16	15	14	13
19	20	21	22	23	24
30	29	28	27	26	25
31	32	33	34	35	36

N
W E
S

- Railroad Track
- Road Right Of Way
- Creeks
- Rivers & Lakes
- Parcel Boundary
- Subdivison
- Quarter Section

Public Lands

- State
- BLM
- USFS
- Wilderness

2105 041

250 125 0 250 Feet

1:2,450

THIS MAP HAS BEEN PREPARED FOR EAGLE COUNTY ASSESSMENT PURPOSES ONLY. USE OF THIS MAP SHOULD BE FOR GENERAL & INFORMATIONAL PURPOSE ONLY. EAGLE COUNTY DOES NOT WARRENT THE ACCURACY OF THE INFORMATION CONTAINED HEREIN. THIS MAP WAS LAST UPDATED: Date: 8/29/2018

1943 334
T4S R82W SEC 33 SE 1/4

1943 343
T4S R82W SEC 34 SW 1/4

EAGLE COUNTY

1853-141-00-001

DEAD BUCK RESERVOIR

1943 334

BERRY CREEK RANCH FILING 4

BERRY CREEK METRO DISTRICT EXEMPT

TRACT E

8.49 Ac

LOTS 54 & 57

0.37 Ac

.38 Ac

.379 Ac

FOAL

WINSLOW

MORGAN

TACK

CORRAL

SADDLE

FILLY

PALOMINO

2105 032

250 125 0 250 Feet

1:2,380

THIS MAP HAS BEEN PREPARED FOR EAGLE COUNTY ASSESSMENT PURPOSES ONLY. USE OF THIS MAP SHOULD BE FOR GENERAL & INFORMATIONAL PURPOSE ONLY. EAGLE COUNTY DOES NOT WARRENT THE ACCURACY OF THE INFORMATION CONTAINED HEREIN. THIS MAP WAS LAST UPDATED: Date: 6/11/2020

TOWNSHIP INDEX

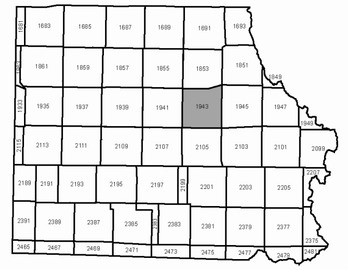

SECTION INDEX

6	5	4	3	2	1
7	8	9	10	11	12
18	17	16	15	14	13
19	20	21	22	23	24
30	29	28	27	26	25
31	32	33	34	35	36

N W E S

- Railroad Track
- Road Right Of Way
- Creeks
- Rivers & Lakes
- Parcel Boundary
- Subdivison
- Quarter Section

Public Lands

- State
- BLM
- USFS
- Wilderness

1943 343
T4S R82W SEC 34 SW 1/4

1943 351
T4S R82W SEC 35 NE 1/4

EAGLE COUNTY

TOWN OF AVON EXMEPT

TRACT J
018
18.52 Ac
01

WILDRIDGE SUBDIVISION

MINERVINI SUB

WILDRIDGE SUBDIVISION

TOWN OF AVON EXMEPT

TRACT K
001
143.010 Ac

WILDRIDGE SUBDIVISION

1943-354-01-002

WILDRIDGE POINT SUB

1943 352

1943 354

250 125 0 250 Feet

1:2,470

THIS MAP HAS BEEN PREPARED FOR EAGLE COUNTY ASSESSMENT PURPOSES ONLY. USE OF THIS MAP SHOULD BE FOR GENERAL & INFORMATIONAL PURPOSE ONLY. EAGLE COUNTY DOES NOT WARRENT THE ACCURACY OF THE INFORMATION CONTAINED HEREIN.
THIS MAP WAS LAST UPDATED: Date: 10/17/2017

TOWNSHIP INDEX

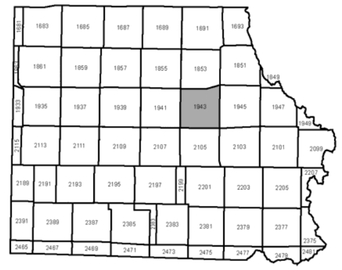

SECTION INDEX

6	5	4	3	2	1
7	8	9	10	11	12
18	17	16	15	14	13
19	20	21	22	23	24
30	29	28	27	26	25
31	32	33	34	35	36

N
W E
S

- Railroad Track
- Road Right Of Way
- Creeks
- Rivers & Lakes
- Parcel Boundary
- Subdivison
- Quarter Section

Public Lands
- State
- BLM
- USFS
- Wilderness

1943 351
T4S R82W SEC 35 NE 1/4

1943 352
T4S R82W SEC 35 NW 1/4

EAGLE COUNTY

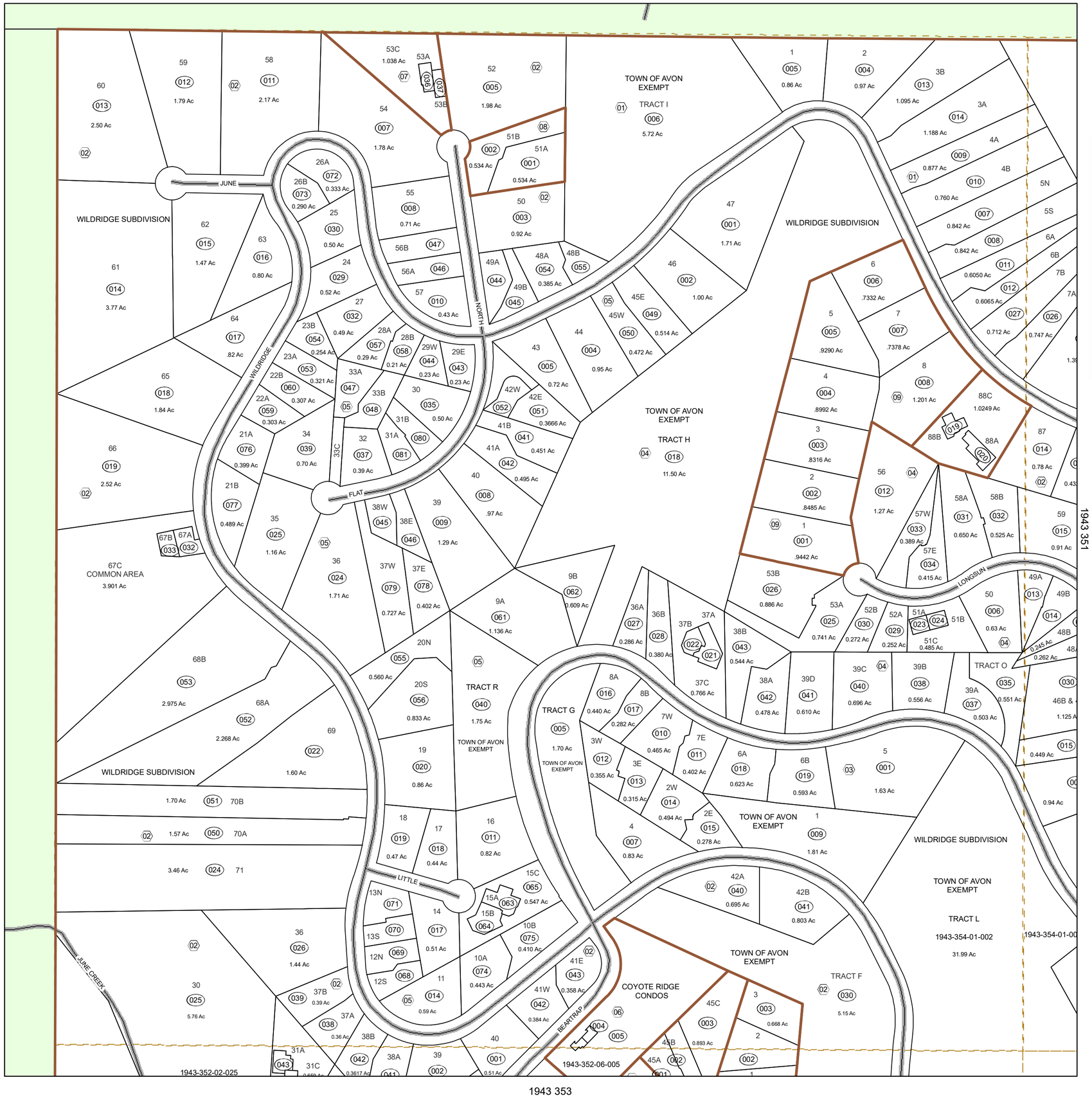

TOWNSHIP INDEX

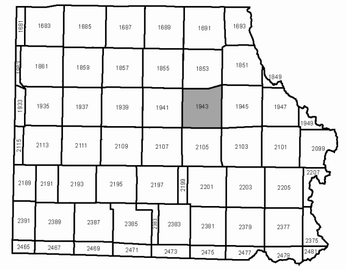

SECTION INDEX

6	5	4	3	2	1
7	8	9	10	11	12
18	17	16	15	14	13
19	20	21	22	23	24
30	29	28	27	26	25
31	32	33	34	35	36

N
W E
S

- Railroad Track
- Road Right Of Way
- Creeks
- Rivers & Lakes
- Parcel Boundary
- Subdivison
- Quarter Section

Public Lands

- State
- BLM
- USFS
- Wilderness

250 125 0 250 Feet

1:2,490

THIS MAP HAS BEEN PREPARED FOR EAGLE COUNTY ASSESSMENT PURPOSES ONLY. USE OF THIS MAP SHOULD BE FOR GENERAL & INFORMATIONAL PURPOSE ONLY. EAGLE COUNTY DOES NOT WARRENT THE ACCURACY OF THE INFORMATION CONTAINED HEREIN. THIS MAP WAS LAST UPDATED: Date: 10/13/2020

1943 352
T4S R82W SEC 35 NW 1/4

1943 353
T4S R82W SEC 35 SW 1/4

1943 352

1943 354

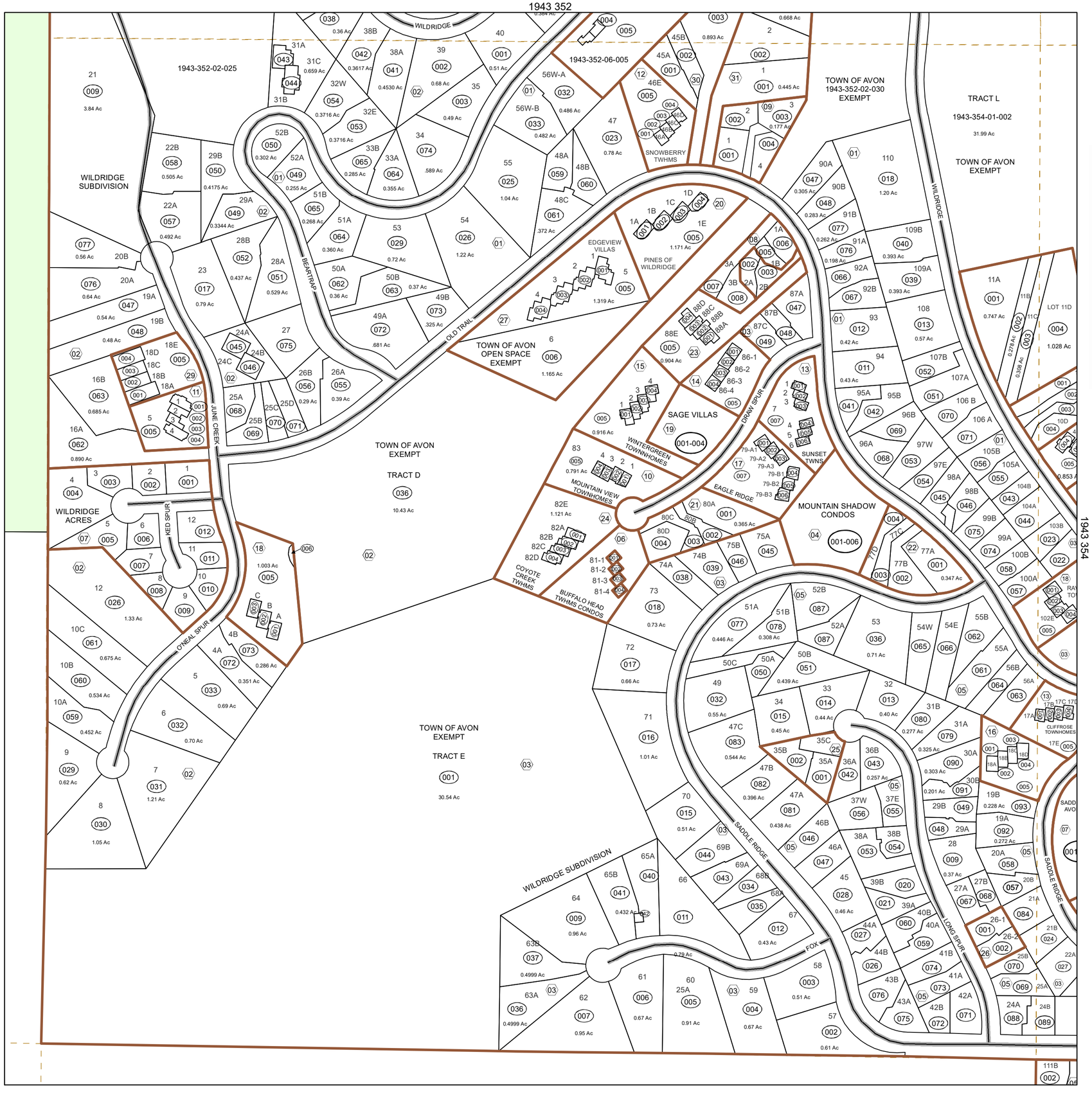

1943 354

TOWNSHIP INDEX

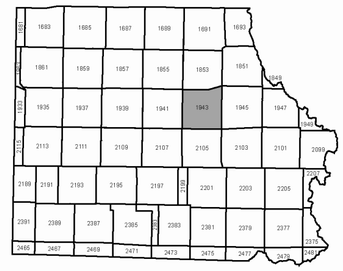

SECTION INDEX

6	5	4	3	2	1
7	8	9	10	11	12
18	17	16	15	14	13
19	20	21	22	23	24
30	29	28	27	26	25
31	32	33	34	35	36

N
W E
S

- Railroad Track
- Road Right Of Way
- Creeks
- Rivers & Lakes
- Parcel Boundary
- Subdivison
- Quarter Section

Public Lands

- State
- BLM
- USFS
- Wilderness

THIS MAP HAS BEEN PREPARED FOR EAGLE COUNTY ASSESSMENT PURPOSES ONLY. USE OF THIS MAP SHOULD BE FOR GENERAL & INFORMATIONAL PURPOSE ONLY. EAGLE COUNTY DOES NOT WARRENT THE ACCURACY OF THE INFORMATION CONTAINED HEREIN.
THIS MAP WAS LAST UPDATED: Date: 7/3/2019

250 125 0 250 Feet

1:2,430

1943 353
T4S R82W SEC 35 SW 1/4

1943 354
T4S R82W SEC 35 SE 1/4

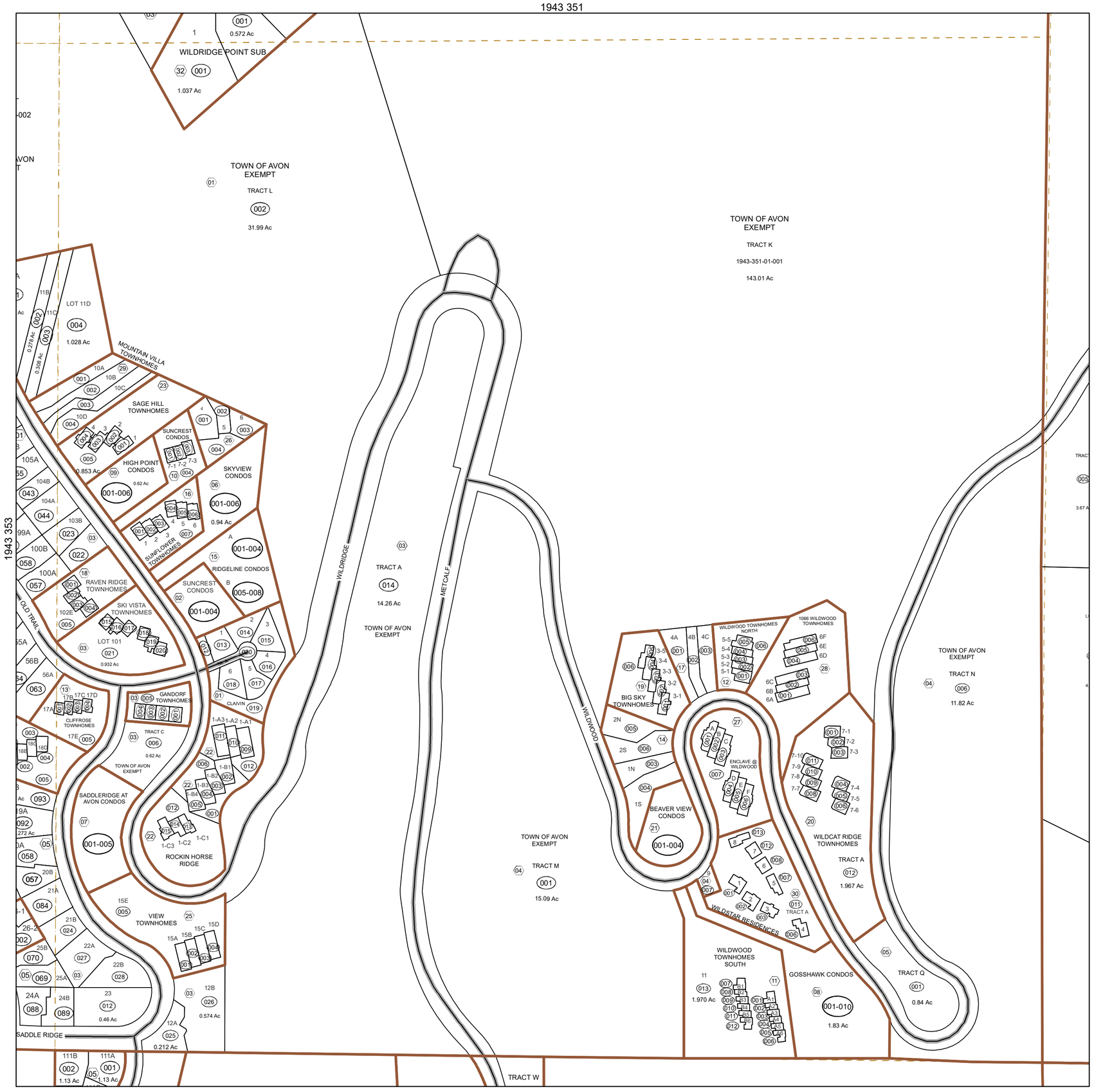

250 125 0 250 Feet

1:2,450

THIS MAP HAS BEEN PREPARED FOR EAGLE COUNTY ASSESSMENT PURPOSES ONLY. USE OF THIS MAP SHOULD BE FOR GENERAL & INFORMATIONAL PURPOSE ONLY. EAGLE COUNTY DOES NOT WARRENT THE ACCURACY OF THE INFORMATION CONTAINED HEREIN. THIS MAP WAS LAST UPDATED: Date: 7/3/2019

EAGLE COUNTY

TOWNSHIP INDEX

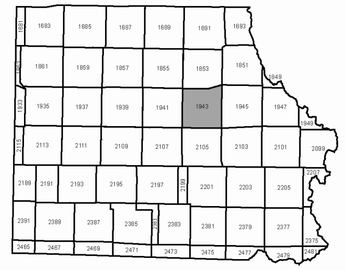

SECTION INDEX

6	5	4	3	2	1
7	8	9	10	11	12
18	17	16	15	14	13
19	20	21	22	23	24
30	29	28	27	26	25
31	32	33	34	35	36

N
W E
S

- Railroad Track
- Road Right Of Way
- Creeks
- Rivers & Lakes
- Parcel Boundary
- Subdivison
- Quarter Section

Public Lands

- State
- BLM
- USFS
- Wilderness

1943 354
T4S R82W SEC 35 SE 1/4

1943 36
T4S R82W Section 36

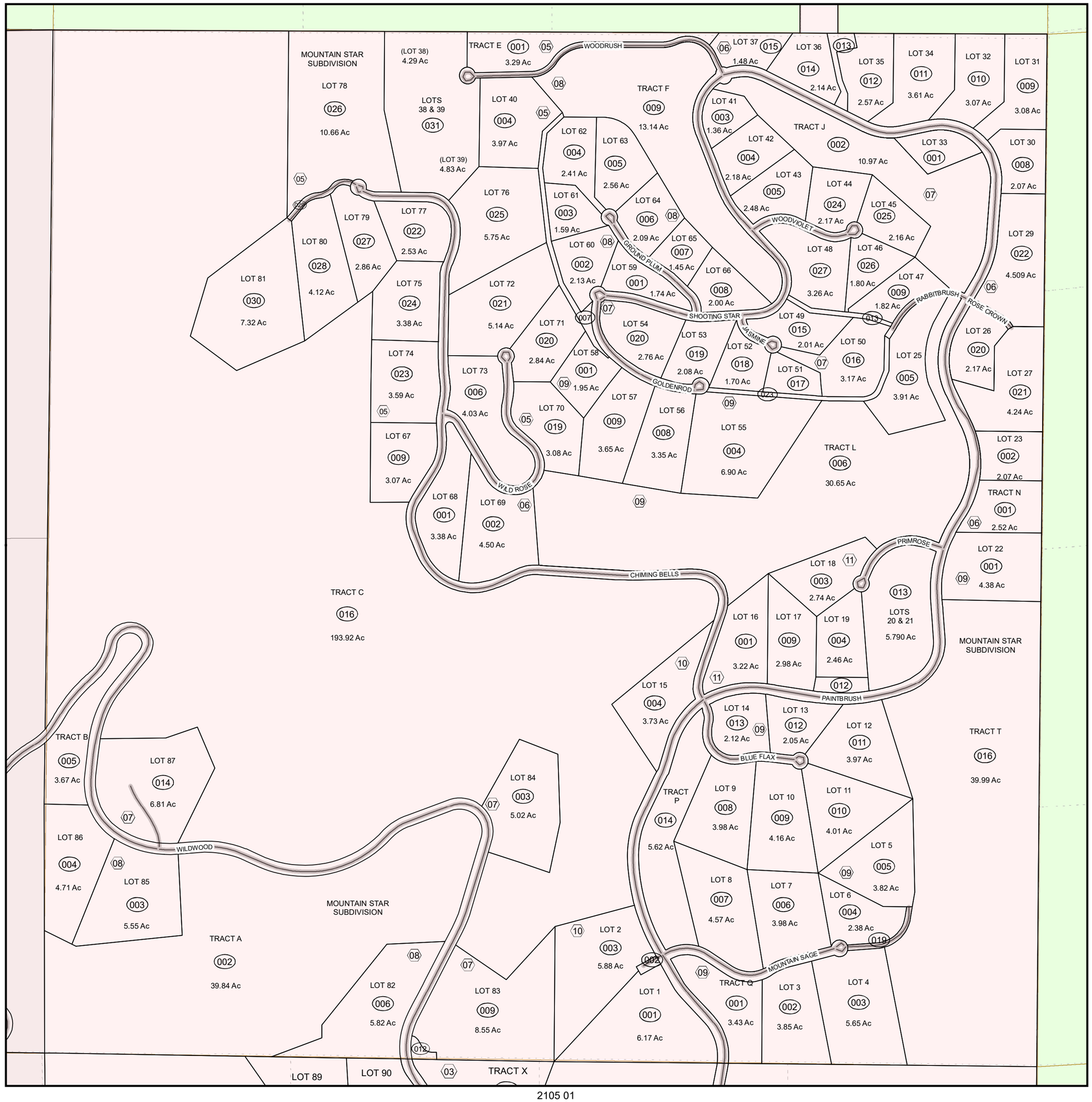

2105 01

500 250 0 500 Feet

1:4,920

THIS MAP HAS BEEN PREPARED FOR EAGLE COUNTY ASSESSMENT PURPOSES ONLY. USE OF THIS MAP SHOULD BE FOR GENERAL & INFORMATIONAL PURPOSE ONLY. EAGLE COUNTY DOES NOT WARRENT THE ACCURACY OF THE INFORMATION CONTAINED HEREIN

THIS MAP WAS LAST UPDATED: Date: 7/2/2020

EAGLE COUNTY

TOWNSHIP INDEX

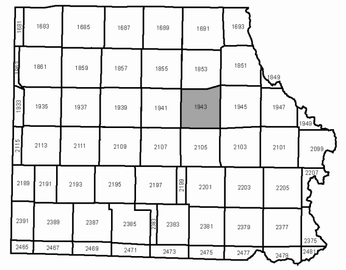

SECTION INDEX

6	5	4	3	2	1
7	8	9	10	11	12
18	17	16	15	14	13
19	20	21	22	23	24
30	29	28	27	26	25
31	32	33	34	35	36

N
W E
S

- Railroad Track
- Road Right Of Way
- creeks
- Rivers & Lakes
- Section Lines
- Gov't Tract & Lots
- Parcel Boundary
- Towns

Public Lands

- State
- BLM
- USFS
- Wilderness

1943 36
T4S R82W Section 36

1945
T4S R81W

1851

1943

1947

2103

WHITE RIVER NATIONAL FOREST

1853-141-00-002

IMP 001

IMP 006

SEE MAP 1943 36

SEE MAP 2105 01

THIS MAP HAS BEEN PREPARED FOR EAGLE COUNTY ASSESSMENT PURPOSES ONLY. USE OF THIS MAP SHOULD BE FOR GENERAL & INFORMATIONAL PURPOSE ONLY. EAGLE COUNTY DOES NOT WARRENT THE ACCURACY OF THE INFORMATION CONTAINED HEREIN
THIS MAP WAS LAST UPDATED: Date: 4/3/2017

1 0.5 0 1 Miles

1:31,310

EAGLE COUNTY

TOWNSHIP INDEX

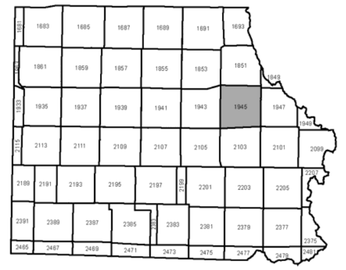

SECTION INDEX

6	5	4	3	2	1
7	8	9	10	11	12
18	17	16	15	14	13
19	20	21	22	23	24
30	29	28	27	26	25
31	32	33	34	35	36

N
W E
S

- Railroad Track
- Road Right Of Way
- Creeks
- Rivers & Lakes
- Parcel Boundary
- Section Lines
- Township Boundary
- Gov't Tract & Lots

Public Lands

- STA
- BLM
- USFS
- Wilderness

1945
T4S R81W

1947
T4S R80W

1849

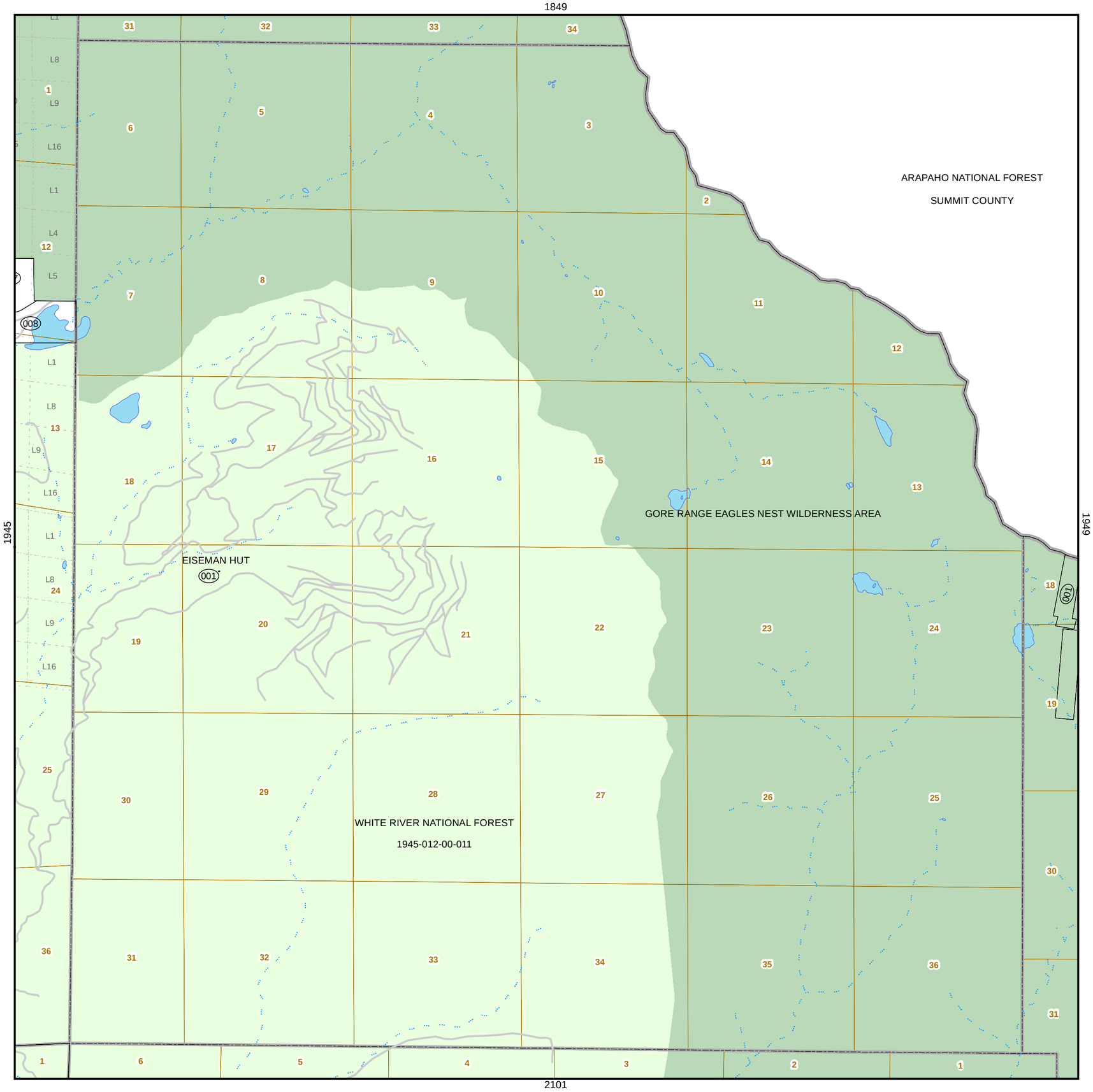

EAGLE COUNTY

TOWNSHIP INDEX

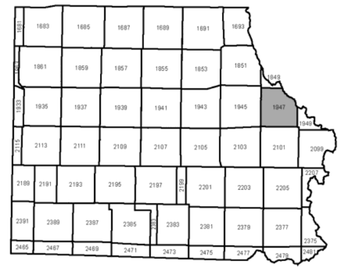

SECTION INDEX

6	5	4	3	2	1
7	8	9	10	11	12
18	17	16	15	14	13
19	20	21	22	23	24
30	29	28	27	26	25
31	32	33	34	35	36

N
W E
S

- Railroad Track
- Road Right Of Way
- Creeks
- Rivers & Lakes
- Parcel Boundary
- Section Lines
- Township Boundary
- Gov't Tract & Lots

Public Lands

- STA
- BLM
- USFS
- Wilderness

1 0.5 0 1 Miles

1:28,250

THIS MAP HAS BEEN PREPARED FOR EAGLE COUNTY ASSESSMENT PURPOSES ONLY. USE OF THIS MAP SHOULD BE FOR GENERAL & INFORMATIONAL PURPOSE ONLY. EAGLE COUNTY DOES NOT WARRENT THE ACCURACY OF THE INFORMATION CONTAINED HEREIN

1947
T4S R80W

1949
T4S R79W

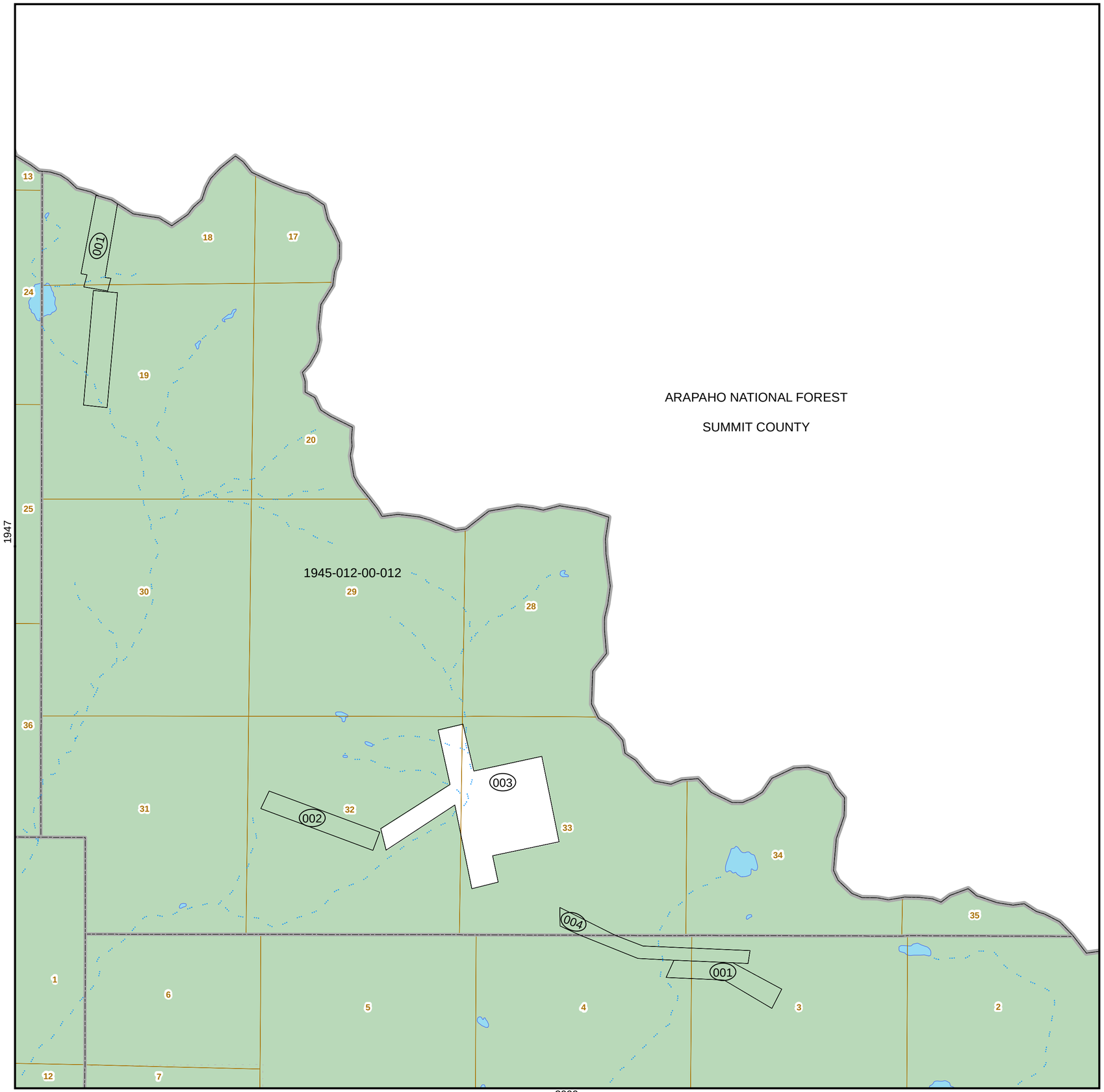

2099

1 0.5 0 1 Miles

1:22,360

THIS MAP HAS BEEN PREPARED FOR EAGLE COUNTY ASSESSMENT PURPOSES ONLY. USE OF THIS MAP SHOULD BE FOR GENERAL & INFORMATIONAL PURPOSE ONLY. EAGLE COUNTY DOES NOT WARRENT THE ACCURACY OF THE INFORMATION CONTAINED HEREIN

EAGLE COUNTY

TOWNSHIP INDEX

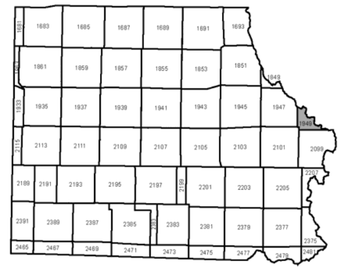

SECTION INDEX

6	5	4	3	2	1
7	8	9	10	11	12
18	17	16	15	14	13
19	20	21	22	23	24
30	29	28	27	26	25
31	32	33	34	35	36

N
W E
S

- Railroad Track
- Road Right Of Way
- Creeks
- Rivers & Lakes
- Parcel Boundary
- Section Lines
- Township Boundary
- Gov't Tract & Lots

Public Lands

- STA
- BLM
- USFS
- Wilderness

1949
T4S R79W

2099
T5S R79W

1949

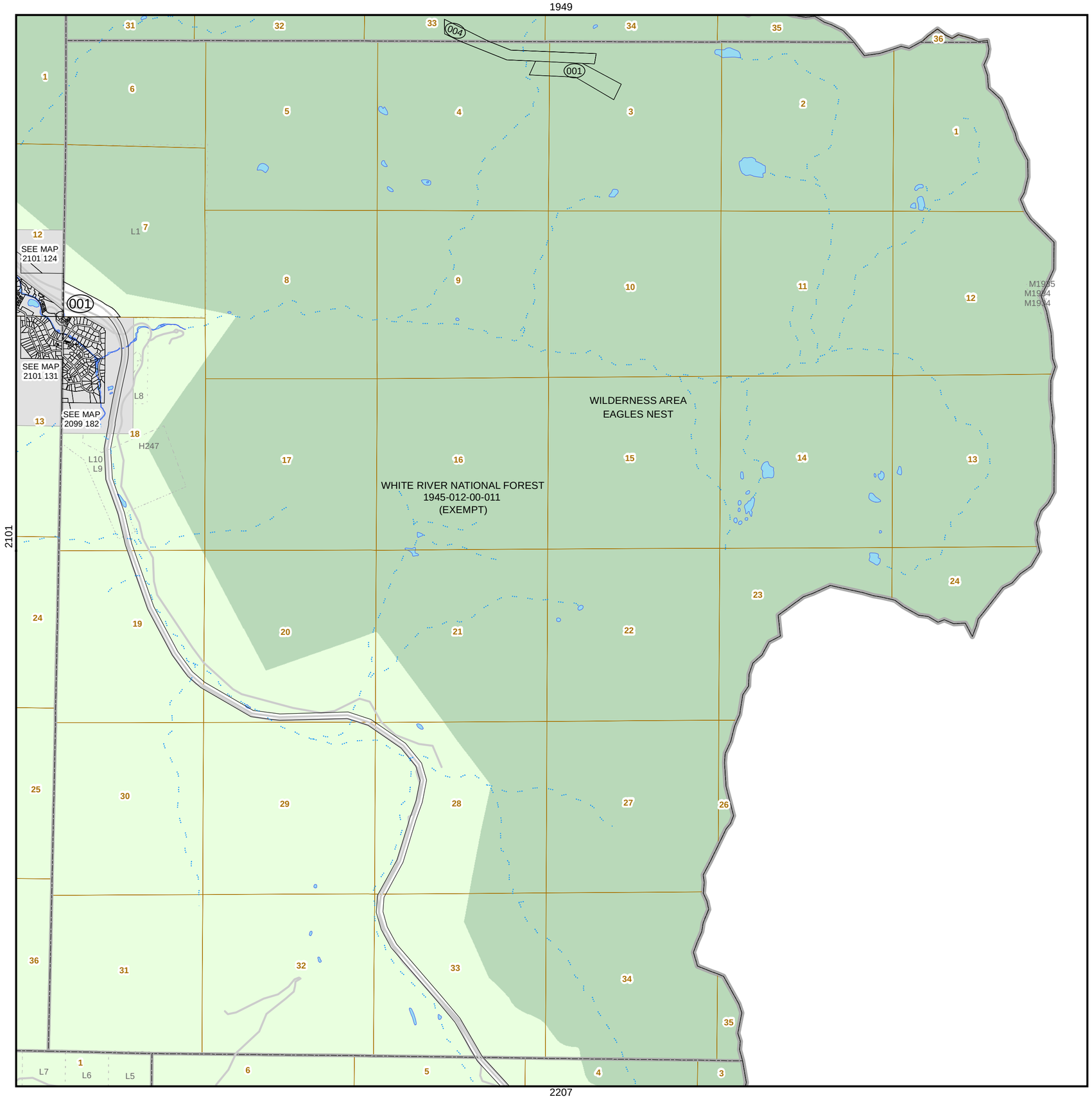

TOWNSHIP INDEX

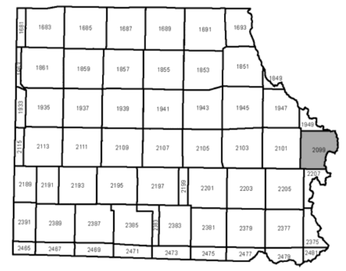

SECTION INDEX

6	5	4	3	2	1
7	8	9	10	11	12
18	17	16	15	14	13
19	20	21	22	23	24
30	29	28	27	26	25
31	32	33	34	35	36

N
W E
S

- Railroad Track
- Road Right Of Way
- Creeks
- Rivers & Lakes
- Parcel Boundary
- Section Lines
- Township Boundary
- Gov't Tract & Lots

Public Lands

- STA
- BLM
- USFS
- Wilderness

1 0.5 0 1 Miles

1:27,700

THIS MAP HAS BEEN PREPARED FOR EAGLE COUNTY ASSESSMENT PURPOSES ONLY. USE OF THIS MAP SHOULD BE FOR GENERAL & INFORMATIONAL PURPOSE ONLY. EAGLE COUNTY DOES NOT WARRENT THE ACCURACY OF THE INFORMATION CONTAINED HEREIN

2099
T5S R79W

2099 182
T5S R79W SEC 18 NW 1/4

EAGLE COUNTY

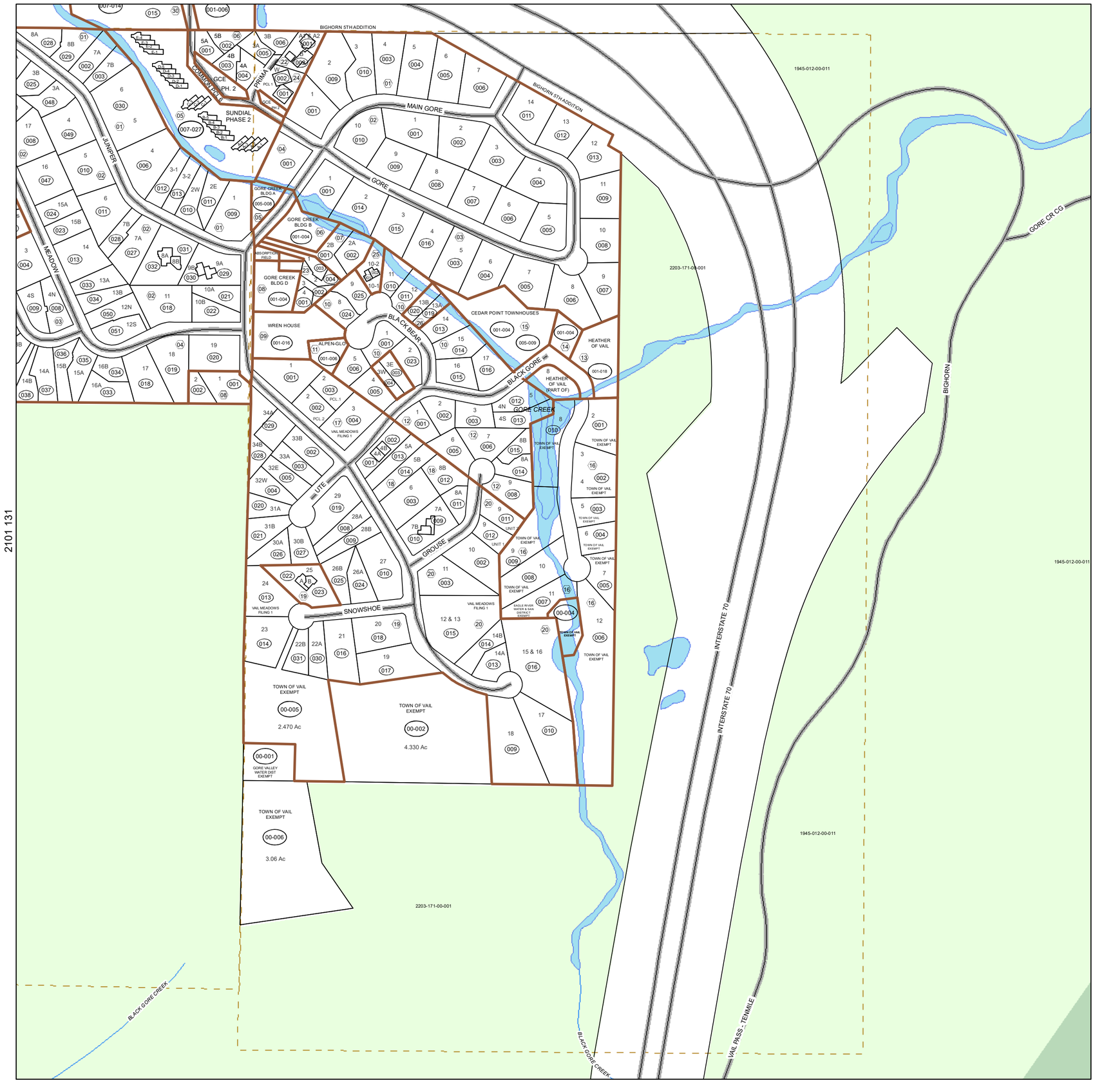

TOWNSHIP INDEX

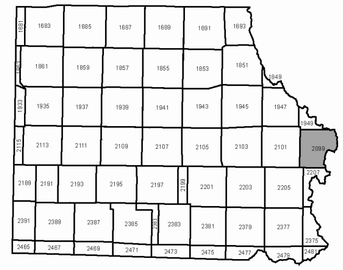

SECTION INDEX

6	5	4	3	2	1
7	8	9	10	11	12
18	17	16	15	14	13
19	20	21	22	23	24
30	29	28	27	26	25
31	32	33	34	35	36

N
W E
S

- Railroad Track
- Road Right Of Way
- Creeks
- Rivers & Lakes
- Parcel Boundary
- Subdivison
- Quarter Section

Public Lands

- State
- BLM
- USFS
- Wilderness

THIS MAP HAS BEEN PREPARED FOR EAGLE COUNTY ASSESSMENT PURPOSES ONLY. USE OF THIS MAP SHOULD BE FOR GENERAL & INFORMATIONAL PURPOSE ONLY. EAGLE COUNTY DOES NOT WARRENT THE ACCURACY OF THE INFORMATION CONTAINED HEREIN.
THIS MAP WAS LAST UPDATED: Date: 1/27/2021

250 125 0 250 Feet

1:3,180

2099 182
T5S R79W SEC 18 NW 1/4

2101
T5S R80W

1947

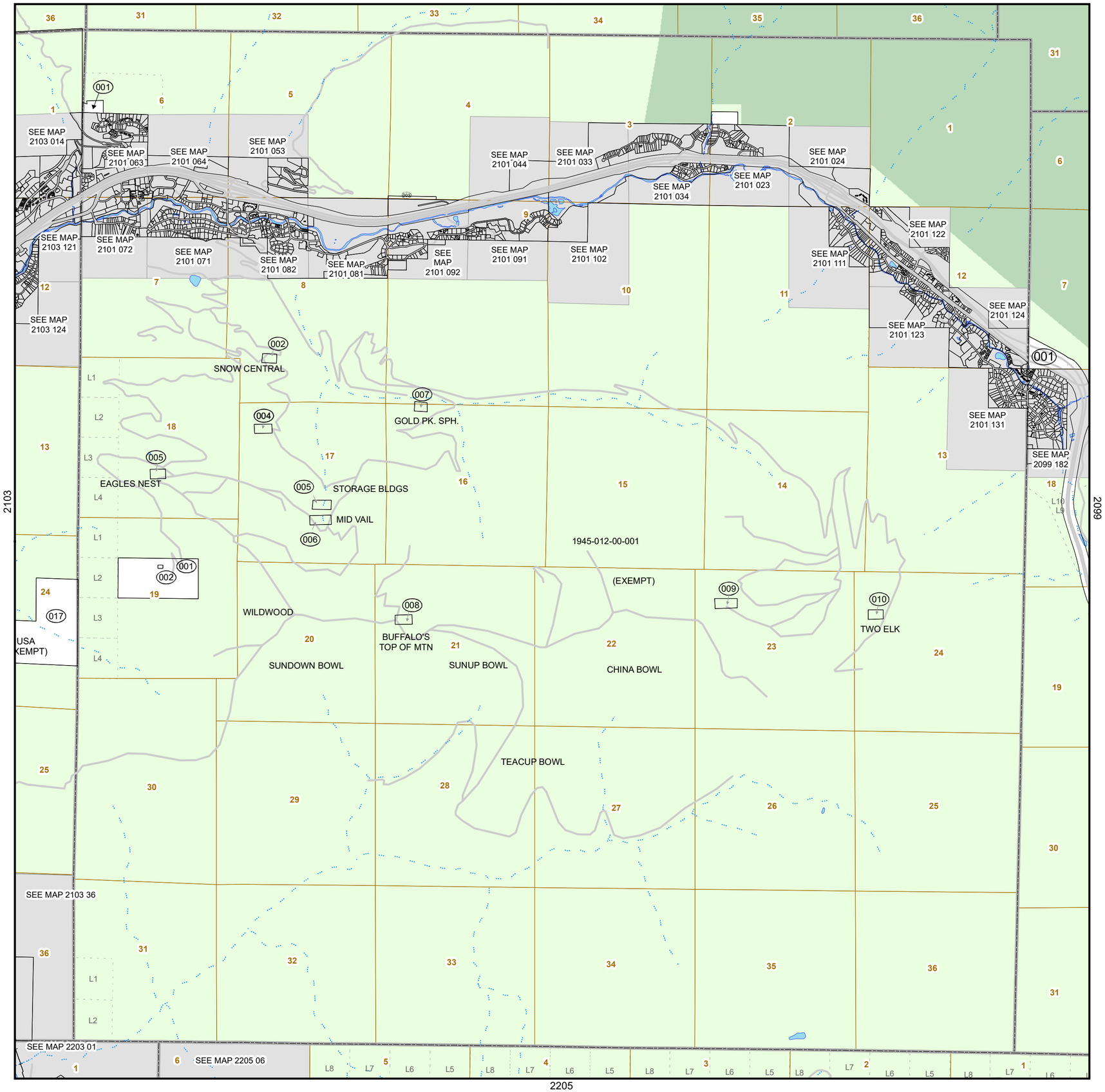

TOWNSHIP INDEX

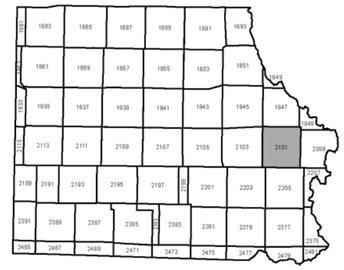

SECTION INDEX

6	5	4	3	2	1
7	8	9	10	11	12
18	17	16	15	14	13
19	20	21	22	23	24
30	29	28	27	26	25
31	32	33	34	35	36

N
W E
S

- Railroad Track
- Road Right Of Way
- Creeks
- Rivers & Lakes
- Parcel Boundary
- Section Lines
- Township Boundary
- Gov't Tract & Lots

Public Lands

- STA
- BLM
- USFS
- Wilderness

THIS MAP HAS BEEN PREPARED FOR EAGLE COUNTY ASSESSMENT PURPOSES ONLY. USE OF THIS MAP SHOULD BE FOR GENERAL & INFORMATIONAL PURPOSE ONLY. EAGLE COUNTY DOES NOT WARRENT THE ACCURACY OF THE INFORMATION CONTAINED HEREIN

THIS MAP WAS LAST UPDATED: Date: 10/20/2017

1 0.5 0 1 Miles

1:29,820

2101
T5S R80W

2101 023
T5S R80W SEC 2 SW 1/4

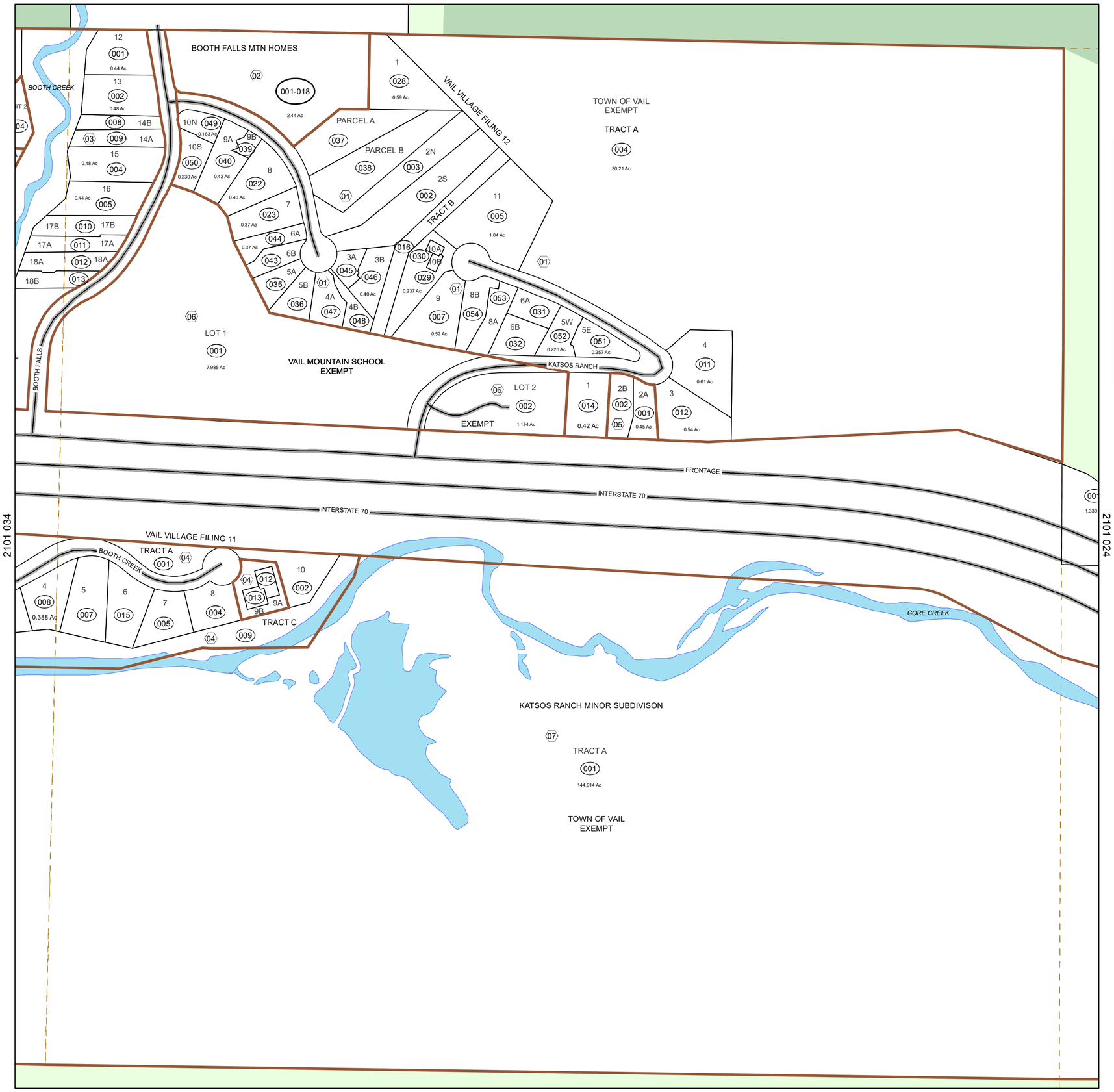

TOWNSHIP INDEX

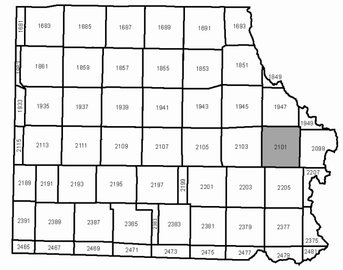

SECTION INDEX

6	5	4	3	2	1
7	8	9	10	11	12
18	17	16	15	14	13
19	20	21	22	23	24
30	29	28	27	26	25
31	32	33	34	35	36

N
W E
S

- Railroad Track
- Road Right Of Way
- Creeks
- Rivers & Lakes
- Parcel Boundary
- Subdivison
- Quarter Section

Public Lands

- State
- BLM
- USFS
- Wilderness

THIS MAP HAS BEEN PREPARED FOR EAGLE COUNTY ASSESSMENT PURPOSES ONLY. USE OF THIS MAP SHOULD BE FOR GENERAL & INFORMATIONAL PURPOSE ONLY. EAGLE COUNTY DOES NOT WARRENT THE ACCURACY OF THE INFORMATION CONTAINED HEREIN.
THIS MAP WAS LAST UPDATED: Date: 6/20/2019

250 125 0 250 Feet

1:2,360

2101 023
T5S R80W SEC 2 SW 1/4

2101 024
T5S R80W SEC 2 SE 1/4

1945-012-00-011

001
1.330 Ac

TOWN OF VAIL
EXEMPT

2101 023

FRONTAGE

LOT 1
03
001
5.397 Ac

EAST VAIL WORKFORCE
HOUSING SUBDIVISON

TRACT A
002
17.915 Ac

GORE CREEK

INTERSTATE 70

INTERSTATE 70 ACCESS

INTERSTATE 70 ACCESS

INTERSTATE 70

TOWN OF VAIL
EXEMPT

2101-023-07-001

KATSOS RANCH
MINOR SUBDIVISON

LOT 1
02
001
11.087 Ac

TOWN OF VAIL
EXEMPT

PITKIN CREEK TOWNHOUSES
01
4.81 Ac

FALL LINE

BIGHORN

5
003

A
001
B
C

2101 111

250 125 0 250 Feet

1:2,370

THIS MAP HAS BEEN PREPARED FOR EAGLE COUNTY ASSESSMENT PURPOSES ONLY. USE OF THIS MAP SHOULD BE FOR GENERAL & INFORMATIONAL PURPOSE ONLY. EAGLE COUNTY DOES NOT WARRENT THE ACCURACY OF THE INFORMATION CONTAINED HEREIN.
THIS MAP WAS LAST UPDATED: Date: 10/20/2017

EAGLE COUNTY

TOWNSHIP INDEX

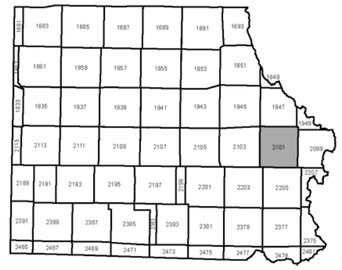

SECTION INDEX

6	5	4	3	2	1
7	8	9	10	11	12
18	17	16	15	14	13
19	20	21	22	23	24
30	29	28	27	26	25
31	32	33	34	35	36

N
W E
S

- Railroad Track
- Road Right Of Way
- Creeks
- Rivers & Lakes
- Parcel Boundary
- Subdivison
- Quarter Section

Public Lands

- State
- BLM
- USFS
- Wilderness

2101 024
T5S R80W SEC 2 SE 1/4

2101 033
T5S R80W SEC 3 SW 1/4

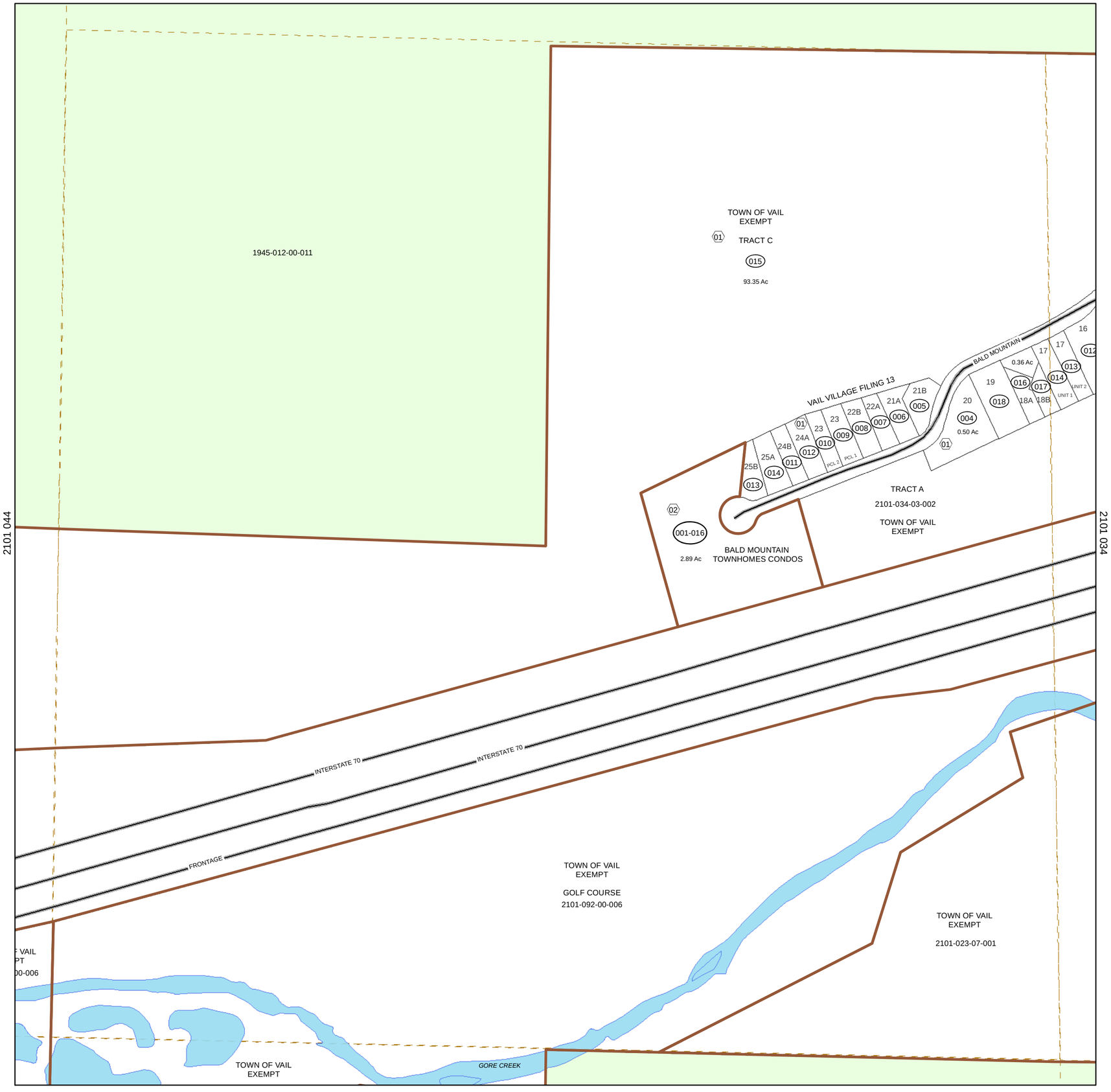

2101 102

250 125 0 250 Feet

1:2,390

THIS MAP HAS BEEN PREPARED FOR EAGLE COUNTY ASSESSMENT PURPOSES ONLY. USE OF THIS MAP SHOULD BE FOR GENERAL & INFORMATIONAL PURPOSE ONLY. EAGLE COUNTY DOES NOT WARRENT THE ACCURACY OF THE INFORMATION CONTAINED HEREIN.

TOWNSHIP INDEX

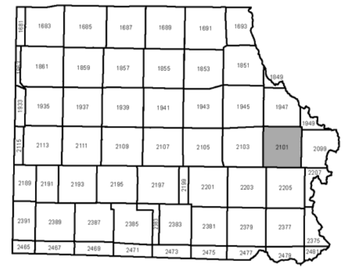

SECTION INDEX

6	5	4	3	2	1
7	8	9	10	11	12
18	17	16	15	14	13
19	20	21	22	23	24
30	29	28	27	26	25
31	32	33	34	35	36

N
W E
S

- Railroad Track
- Road Right Of Way
- Creeks
- Rivers & Lakes
- Parcel Boundary
- Subdivison
- Quarter Section

Public Lands

- State
- BLM
- USFS
- Wilderness

2101 033
T5S R80W SEC 3 SW 1/4

2101 034
T5S R80W SEC 3 SE 1/4

EAGLE COUNTY

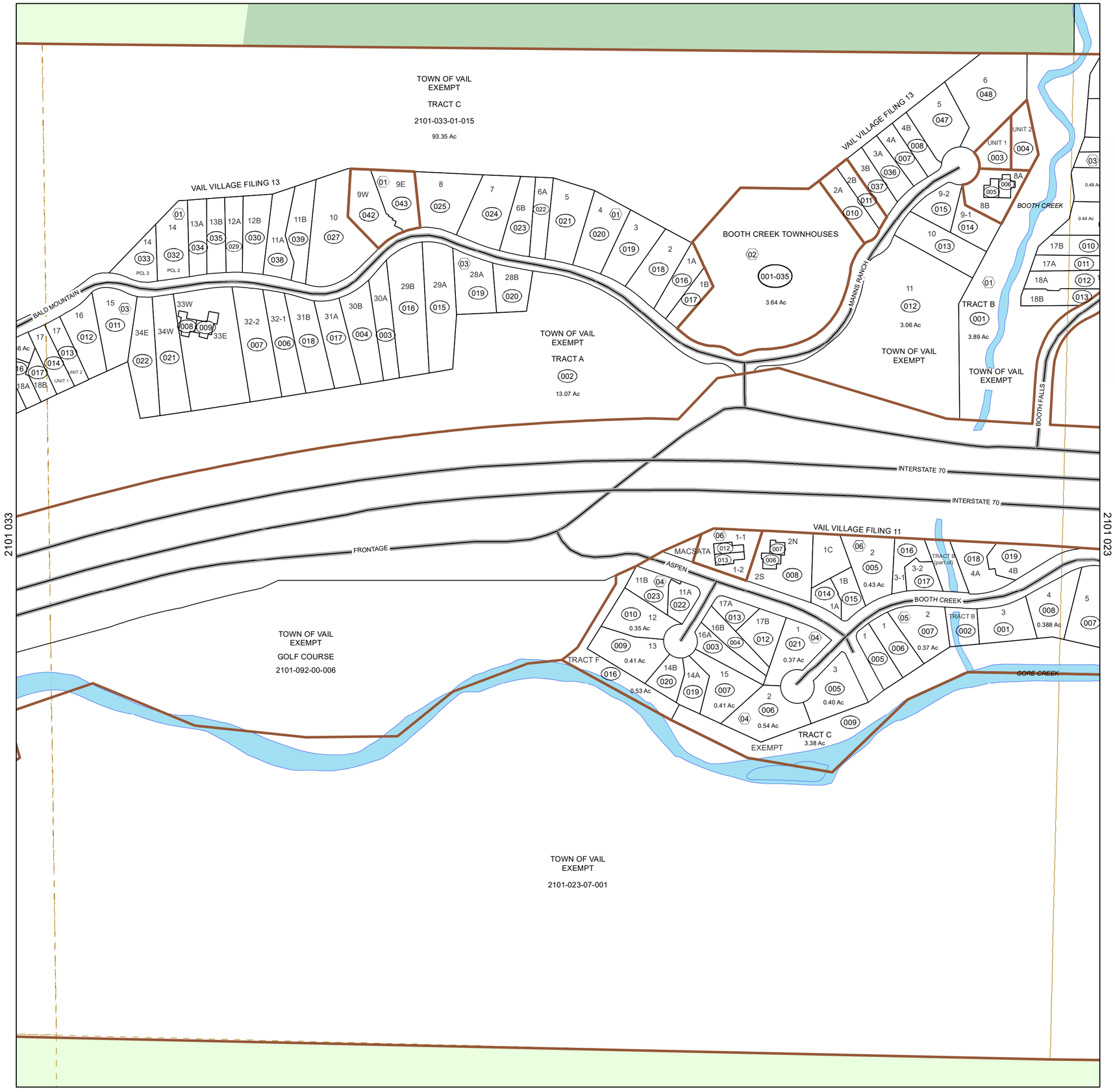

TOWNSHIP INDEX

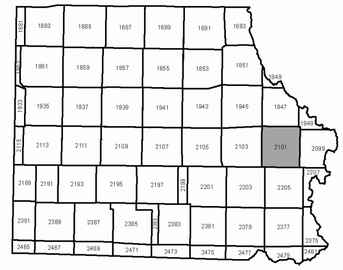

SECTION INDEX

6	5	4	3	2	1
7	8	9	10	11	12
18	17	16	15	14	13
19	20	21	22	23	24
30	29	28	27	26	25
31	32	33	34	35	36

N
W E
S

- Railroad Track
- Road Right Of Way
- Creeks
- Rivers & Lakes
- Parcel Boundary
- Subdivison
- Quarter Section

Public Lands

- State
- BLM
- USFS
- Wilderness

THIS MAP HAS BEEN PREPARED FOR EAGLE COUNTY ASSESSMENT PURPOSES ONLY. USE OF THIS MAP SHOULD BE FOR GENERAL & INFORMATIONAL PURPOSE ONLY. EAGLE COUNTY DOES NOT WARRENT THE ACCURACY OF THE INFORMATION CONTAINED HEREIN.
THIS MAP WAS LAST UPDATED: Date: 3/11/2020

250 125 0 250 Feet

1:2,430

2101 034
T5S R80W SEC 3 SE 1/4

2101_044
T5S R80W SEC 4 SE 1/4

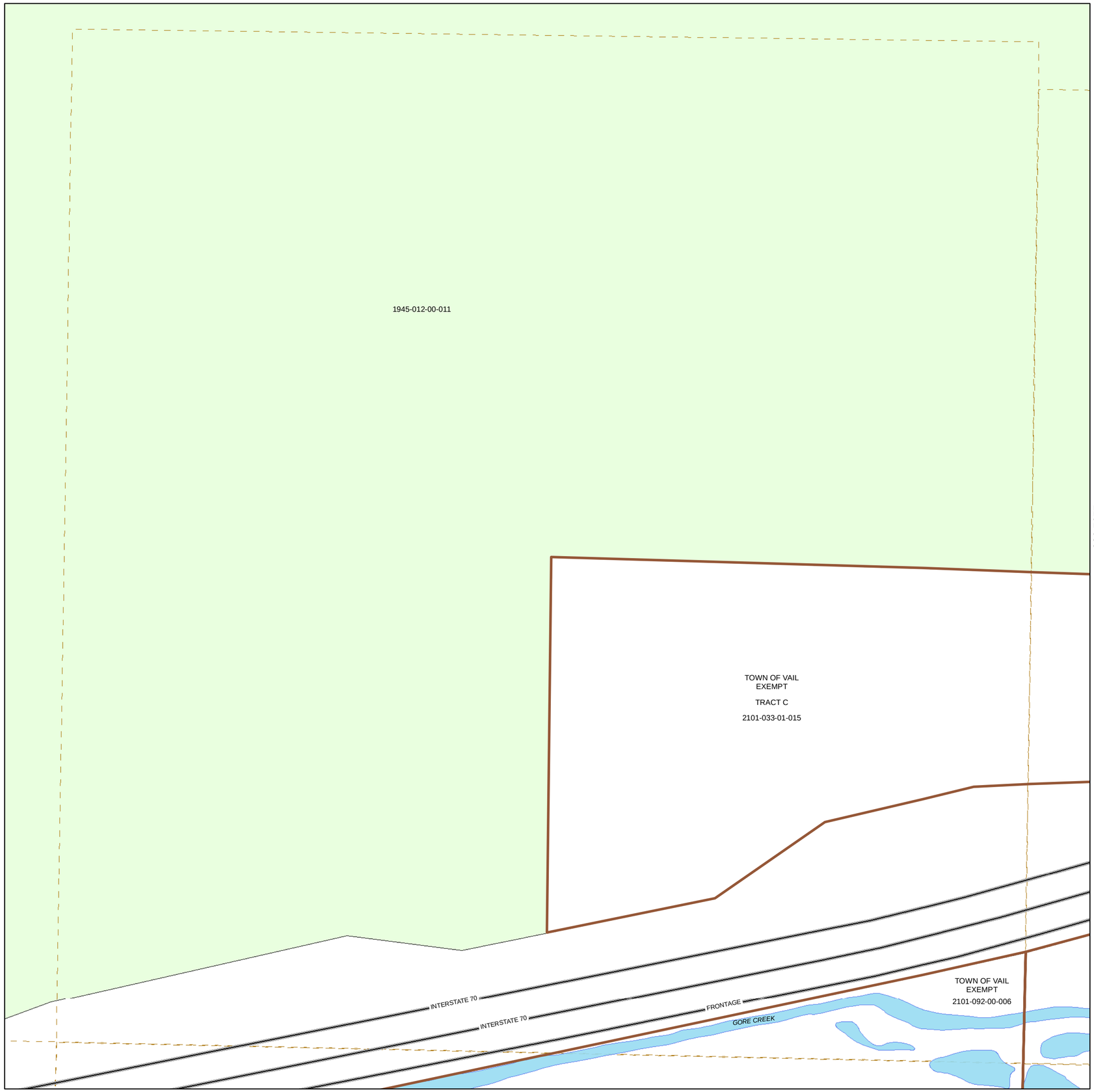

TOWNSHIP INDEX

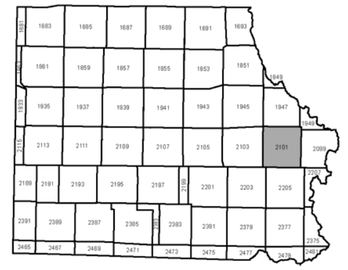

SECTION INDEX

6	5	4	3	2	1
7	8	9	10	11	12
18	17	16	15	14	13
19	20	21	22	23	24
30	29	28	27	26	25
31	32	33	34	35	36

N
W E
S

- Railroad Track
- Road Right Of Way
- Creeks
- Rivers & Lakes
- Parcel Boundary
- Subdivison
- Quarter Section

Public Lands

- State
- BLM
- USFS
- Wilderness

2101 091

250 125 0 250 Feet

1:2,480

THIS MAP HAS BEEN PREPARED FOR EAGLE COUNTY ASSESSMENT PURPOSES ONLY. USE OF THIS MAP SHOULD BE FOR GENERAL & INFORMATIONAL PURPOSE ONLY. EAGLE COUNTY DOES NOT WARRENT THE ACCURACY OF THE INFORMATION CONTAINED HEREIN.

2101_044
T5S R80W SEC 4 SE 1/4

2101 053
T5S R80W SEC 5 SW 1/4

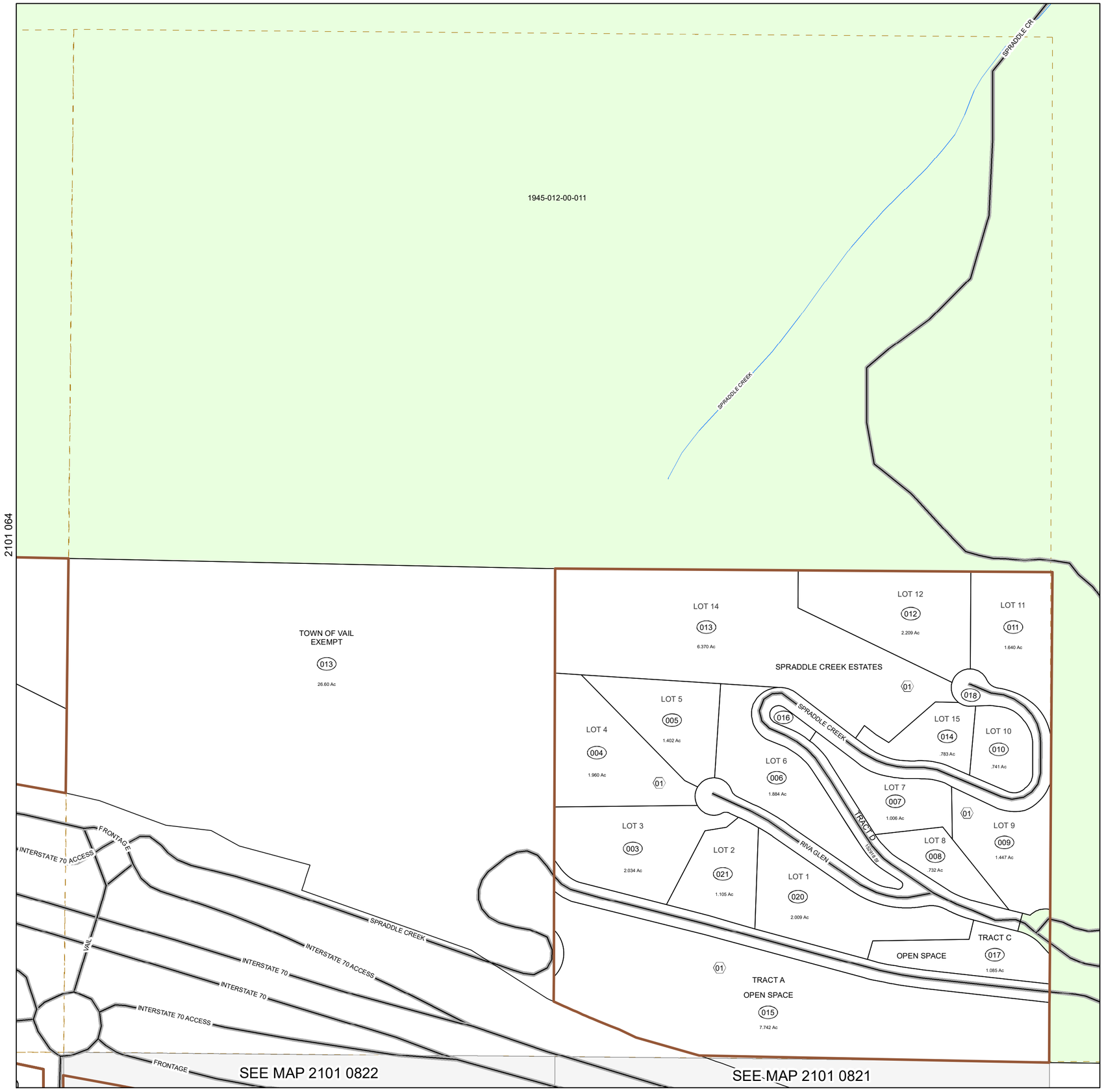

EAGLE COUNTY

TOWNSHIP INDEX

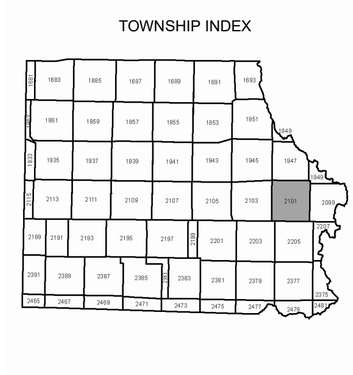

SECTION INDEX

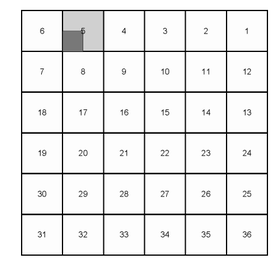



Railroad Track
Road Right Of Way
Creeks
Rivers & Lakes
Parcel Boundary
Subdivison
Quarter Section
Public Lands
State
BLM
USFS
Wilderness

THIS MAP HAS BEEN PREPARED FOR EAGLE COUNTY ASSESSMENT PURPOSES ONLY. USE OF THIS MAP SHOULD BE FOR GENERAL & INFORMATIONAL PURPOSE ONLY. EAGLE COUNTY DOES NOT WARRENT THE ACCURACY OF THE INFORMATION CONTAINED HEREIN. THIS MAP WAS LAST UPDATED: Date: 9/20/2019

2101 053
T5S R80W SEC 5 SW 1/4

2101 063
T5S R80W SEC 6 SW 1/4

EAGLE COUNTY

VAIL POTATO PATCH

ERWSD EXEMPT
00-007
LOT 24
2.9 Ac

REDSANDSTONE-MUDDY PASS

1 — 014 — 0.74 Ac
2 — 090 — 0.689 Ac
3 — 089 — 0.398 Ac
4C
7A — 043
7B — 082
8 — 009 — 0.596 Ac
01
9A — 073
9B — 074
10C — 072
10B — 071
10A — 070
11C
11B — 046
11A — 045
12A
12B — 039
12C — 040
13B — 081
13A
13C — 062
14 — 063 — 0.699 Ac
15 — 0.795 Ac — 067
15W — 066
15E
16 — 001 — 1.20 Ac
17 — 027 — 0.82 Ac
01
4A — 084
4B — 083
5 — 091 — 0.409 Ac
6 — 092 — 0.349 Ac
32B — 079 — .295 Ac
32A — 080 — .437 Ac
31B — 086 — 0.241
31A — 085 — 0.241
30 — 075 — 0.407 Ac
29 — 076 — 0.538 Ac
28A — 049
28B — 050
28C
27 — 021 — 0.50 Ac
26B — 068
26A — 069
25A — 064
25B — 065
24 — 024 — 0.49 Ac
23W — 077
23E — 078
22 — 035
TRACT B
034
2.86 Ac
01
24
21B — 002
21A — 001
053
18-2
054
18-1
041
20A
042
20B
19W — 060
19E — 059

TOWN OF VAIL EXEMPT
TRACT A
016
11.71 Ac

RED SANDSTONE

P6 — 008
P5 — 007
P1 — 001
P2 — 002
P3 — 003
P4 — 004
20
23 — 001 — 002 — 003
21 — 004 — 005 — 006
22 — 007 — 008 — 009
19
001-015
025
031
POTATO PATCH TOWNHOMES CONDOS
770 POTATO PATCH DRIVE CONDOS

33 — 032 — 0.79 Ac

TRACT D
033
3.26 Ac

TOWN OF VAIL EXEMPT

02 — 10 — 002 — 1.11 Ac
11 — 001 — 0.71 Ac
12 — 012 — 0.66 Ac

02 — 5B — 025
018
3W
3E
019
4 — 006 — 0.54 Ac
5A — 026

TRACT C
02
004
17.861 Ac

TOWN OF VAIL EXEMPT

6
VAIL PT

POTATO PATCH

VAIL VIEW
RED SANDSTONE

BLDG B
010-018
RED SANDSTONE CREEK CONDOS
20
001-009
BLDG A
SANDSTONE PARK CONDOS
05
001-016
1.541 Ac

018-026
06
043-047
038-042
033-037
027-028
029-030
031-032
015-017
06

7A — 014
7B — 015
5 — 002
6-1
6-2 — 008 — 009
15
SANDY
4A — 012
4B — 013
3A — 010
3B — 011
2
005
0.34 Ac
15
1 — 006 — 0.90 Ac

POTATO PATCH CLUB CONDOS
001-014
00-002
1.349 Ac

2103 014

2101 064

8A
IMP SCHOOL
010
013
RED SANDSTONE ELEMENTARY SCHOOL EXEMPT
4.30 Ac
8B — 011 — 1.00 Ac
02

TRACT C
009

SUN VAIL CONDOS
063
038-049
025-037
013-024
16
001-012
SUN VAIL GARAGE BLDG
29
001-015
050-062
02
023

VAIL VILLAGE FILING 9
1 — 001
2A — 002
2B — 003
3A — 004
3B — 005
UNIT 1 — 006
UNIT 2 — 007
03
5 — 008
6 — 009
7 — 010
8 — 011
9 — 012
10 — 013
11 — 014
12A — 015
12B — 016

SPRUCE

FRONTAGE
INTERSTATE 70
INTERSTATE 70

THE LION
33
001-068
1.569 Ac
001-016
05
VAIL SPA CONDOS
17
001-058

LIONSHEAD
MARK LODGE
LIONSHEAD PENTHOUSES
LION SQUARE NORTH CONDOS

FIRST CHAIR SUBDIVISION
08 — 012 — 0.27 Ac
LOT 2 — 31 — 002
LOT 1 — 001
LANDMARK-VAIL CONDOS
30
001-086
MONTANEROS CONDOS
09
001-048
04 — 18 — 001 — 004-018
004
08

FIRST WESTWIND CONDOS
12
001-035
TRACT C — 015 M
002
001-046
055-061
13
LOT 1 — 26 — 001 — 2.848 Ac
ARRABELLE — 27 — 001-028
ARRABELLE — 28 — 001-037
001-022

VANTAGE POINT CONDO INTERVALS
10
001-038
LOT 1A — 08 — 016
VANTAGE POINT — 017
LOT 2A
018-019
K
014
001-018
220-02
03
026-034
08
041-043
022
14
001-020
TRACT C
2101-071
03
001-034
09

TRACT E
002
07
LIONSHEAD
001-027
11
003
TREETOP CONDOS
04
001-031
TRACT B
GORE CREEK

REDSTONE CREEK
COTTONWOOD PARK TWNHM CONDOS
001-007
03
02
001-015
ASPEN TREE CONDOS
SANDSTONE 70 CONDOS
04
002
01
001-067
01
068
-065
43
S
3

2101 072

250 125 0 250 Feet

1:2,480

THIS MAP HAS BEEN PREPARED FOR EAGLE COUNTY ASSESSMENT PURPOSES ONLY. USE OF THIS MAP SHOULD BE FOR GENERAL & INFORMATIONAL PURPOSE ONLY. EAGLE COUNTY DOES NOT WARRENT THE ACCURACY OF THE INFORMATION CONTAINED HEREIN. THIS MAP WAS LAST UPDATED: Date: 1/26/2021

TOWNSHIP INDEX

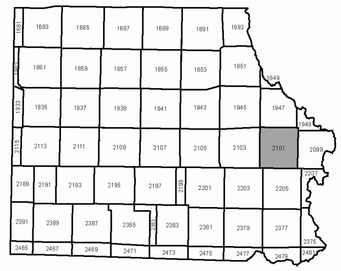

SECTION INDEX

6	5	4	3	2	1
7	8	9	10	11	12
18	17	16	15	14	13
19	20	21	22	23	24
30	29	28	27	26	25
31	32	33	34	35	36

N
W E
S

- Railroad Track
- Road Right Of Way
- Creeks
- Rivers & Lakes
- Parcel Boundary
- Subdivison
- Quarter Section

Public Lands
- State
- BLM
- USFS
- Wilderness

2101 063
T5S R80W SEC 6 SW 1/4

2101 064
T5S R80W SEC 6 SE 1/4

EAGLE COUNTY

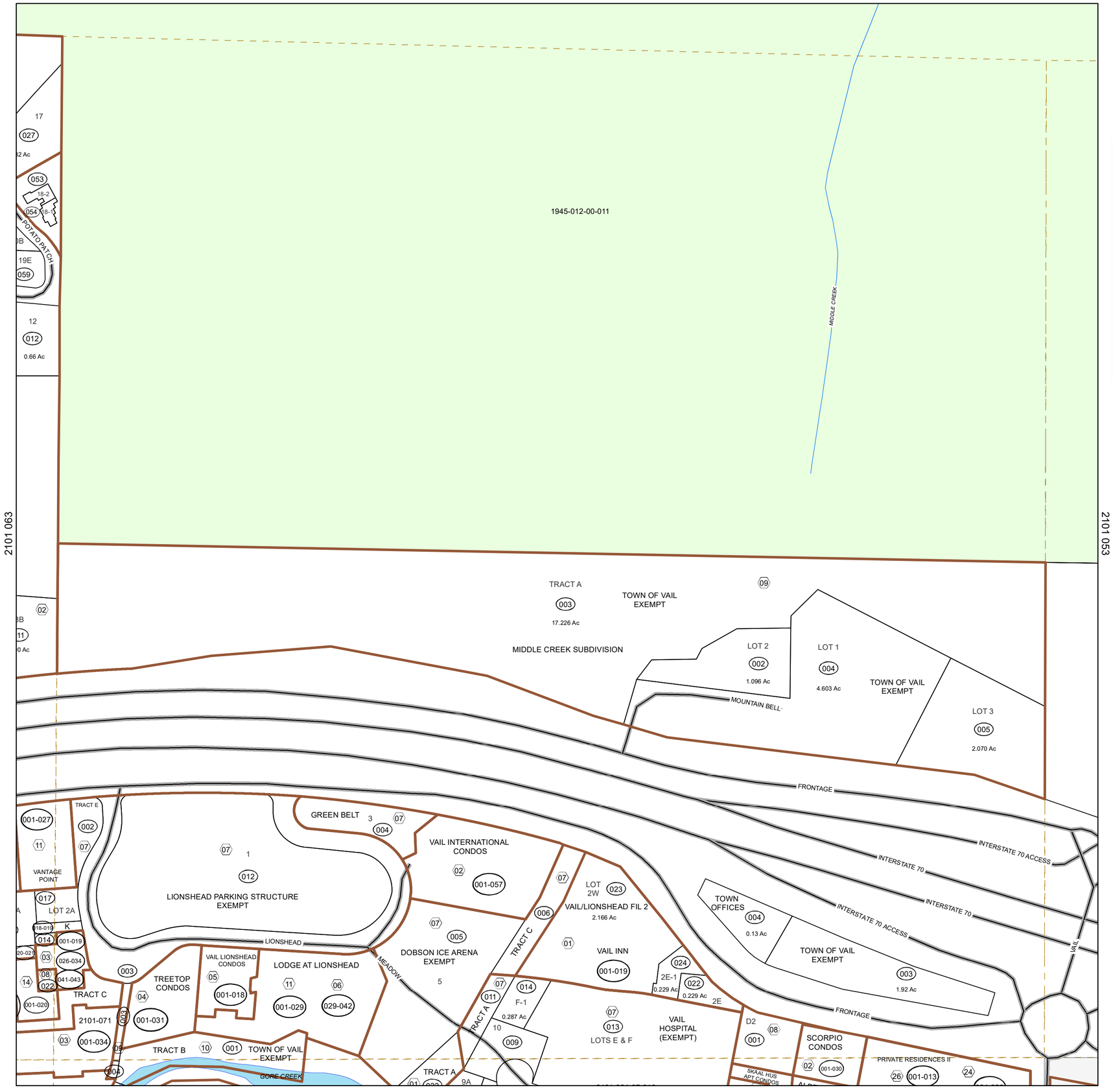

2101 071

250 125 0 250 Feet

1:2,430

THIS MAP HAS BEEN PREPARED FOR EAGLE COUNTY ASSESSMENT PURPOSES ONLY. USE OF THIS MAP SHOULD BE FOR GENERAL & INFORMATIONAL PURPOSE ONLY. EAGLE COUNTY DOES NOT WARRENT THE ACCURACY OF THE INFORMATION CONTAINED HEREIN.
THIS MAP WAS LAST UPDATED: Date: 7/7/2020

TOWNSHIP INDEX

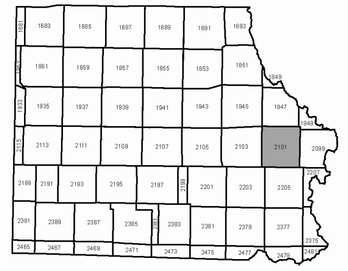

SECTION INDEX

6	5	4	3	2	1
7	8	9	10	11	12
18	17	16	15	14	13
19	20	21	22	23	24
30	29	28	27	26	25
31	32	33	34	35	36

N
W E
S

- Railroad Track
- Road Right Of Way
- Creeks
- Rivers & Lakes
- Parcel Boundary
- Subdivison
- Quarter Section

Public Lands

- State
- BLM
- USFS
- Wilderness

2101 064
T5S R80W SEC 6 SE 1/4

2101 071
T5S R80W SEC 7 NE 1/4



TOWNSHIP INDEX

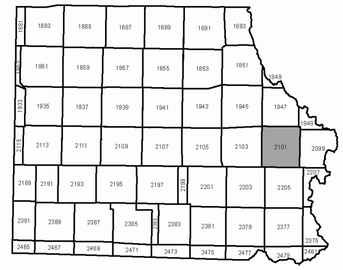

SECTION INDEX

6	5	4	3	2	1
7	8	9	10	11	12
18	17	16	15	14	13
19	20	21	22	23	24
30	29	28	27	26	25
31	32	33	34	35	36

N
W E
S

- Railroad Track
- Road Right Of Way
- Creeks
- Rivers & Lakes
- Parcel Boundary
- Subdivison
- Quarter Section

Public Lands

- State
- BLM
- USFS
- Wilderness

THIS MAP HAS BEEN PREPARED FOR EAGLE COUNTY ASSESSMENT PURPOSES ONLY. USE OF THIS MAP SHOULD BE FOR GENERAL & INFORMATIONAL PURPOSE ONLY. EAGLE COUNTY DOES NOT WARRENT THE ACCURACY OF THE INFORMATION CONTAINED HEREIN.
THIS MAP WAS LAST UPDATED: Date: 2/26/2021

250 125 0 250 Feet

1:2,370

2101 071
T5S R80W SEC 7 NE 1/4

2101 072
T5S R80W SEC 7 NW 1/4

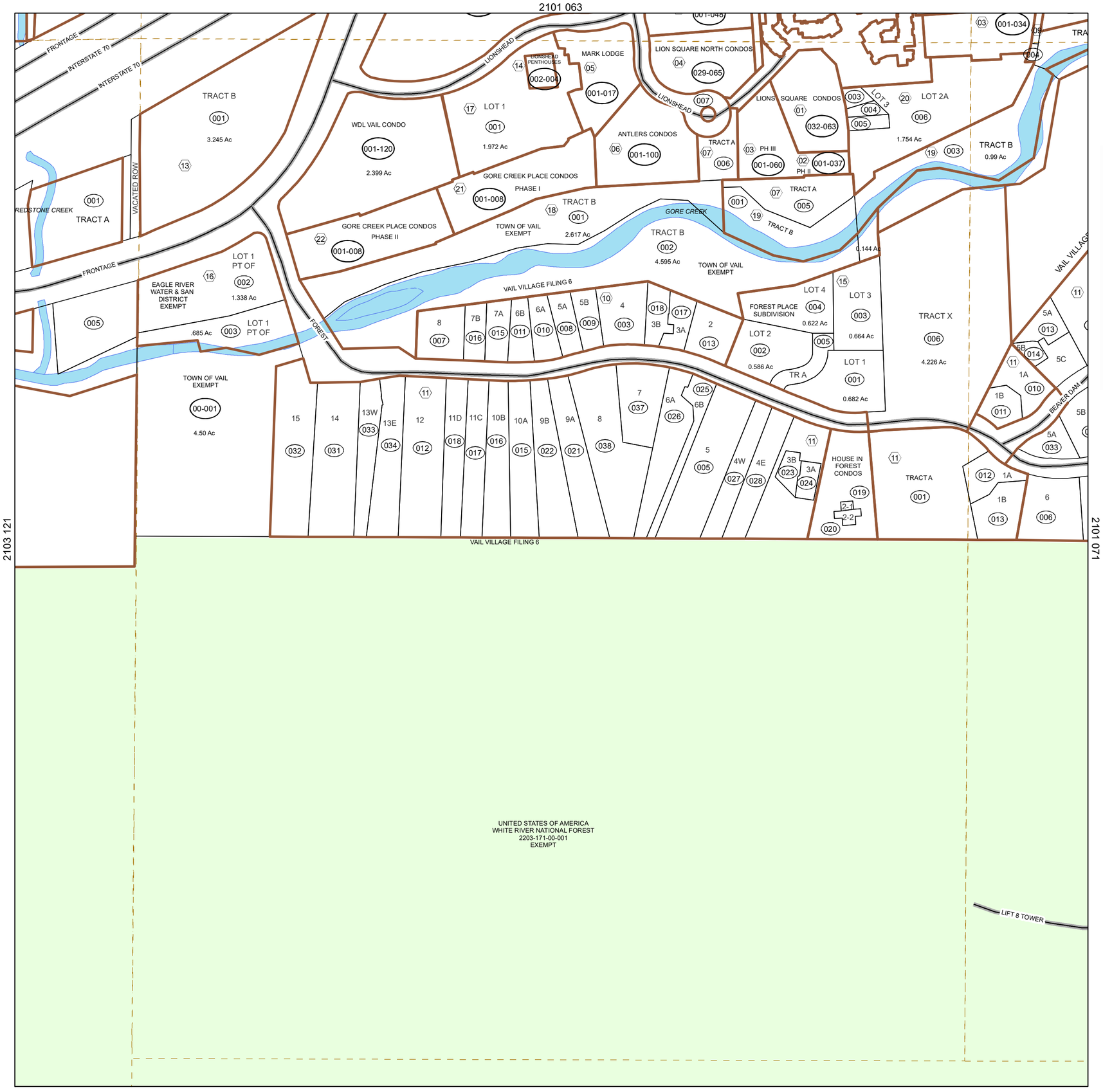

EAGLE COUNTY

TOWNSHIP INDEX

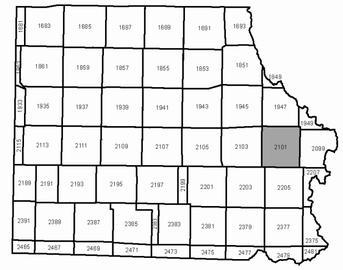

SECTION INDEX

6	5	4	3	2	1
7	8	9	10	11	12
18	17	16	15	14	13
19	20	21	22	23	24
30	29	28	27	26	25
31	32	33	34	35	36

N
W E
S

- Railroad Track
- Road Right Of Way
- Creeks
- Rivers & Lakes
- Parcel Boundary
- Subdivison
- Quarter Section

Public Lands

- State
- BLM
- USFS
- Wilderness

THIS MAP HAS BEEN PREPARED FOR EAGLE COUNTY ASSESSMENT PURPOSES ONLY. USE OF THIS MAP SHOULD BE FOR GENERAL & INFORMATIONAL PURPOSE ONLY. EAGLE COUNTY DOES NOT WARRENT THE ACCURACY OF THE INFORMATION CONTAINED HEREIN.
THIS MAP WAS LAST UPDATED: Date: 3/5/2020

250 125 0 250 Feet

1:2,360

2101 072
T5S R80W SEC 7 NW 1/4

2101 081
T5S R80W SEC 8 NE 1/4



TOWNSHIP INDEX

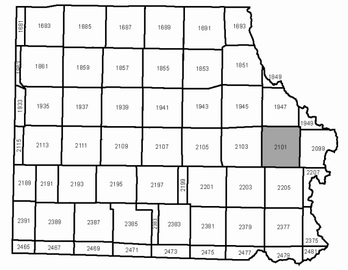

SECTION INDEX

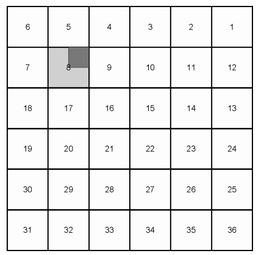

N
W E
S

Railroad Track
Road Right Of Way
Creeks
Rivers & Lakes
Parcel Boundary
Subdivison
Quarter Section
Public Lands
State
BLM
USFS
Wilderness

THIS MAP HAS BEEN PREPARED FOR EAGLE COUNTY ASSESSMENT PURPOSES ONLY. USE OF THIS MAP SHOULD BE FOR GENERAL & INFORMATIONAL PURPOSE ONLY. EAGLE COUNTY DOES NOT WARRENT THE ACCURACY OF THE INFORMATION CONTAINED HEREIN. THIS MAP WAS LAST UPDATED: Date: 10/1/2019

250 125 0 250 Feet

1:2,350

2101 081
T5S R80W SEC 8 NE 1/4

2101 082
T5S R80W SEC 8 NW 1/4

2101 053

2101 071

2101 081

SEE MAP 2101 0822

SEE MAP 2101 0821

INTERSTATE 70 ACCESS

INTERSTATE 70

FRONTAGE

VILLAGE CENTER

MEADOW

BRIDGE

GORE CREEK

BEAVER DAM

WILLOW

WILLOW BRIDGE

WALL

VAIL VALLEY

HANSON RANCH

FOREST

GORE CREEK

MILL CREEK

MAIN VAIL

MILL CR

VAIL VILLAGE FILING 1

CHALETS AT THE LODGE AT VAIL

001-013

FRONT DOOR LODGE AND RESORT SUBDIVISION

TRACT A

003

6.018 Ac

TRACT E EXEMPT

TRACT E (PT OF)

GOLD PEAK CONDOS

PARCEL 2 ROW BK-455 PG-0934

GOLDEN PEAK SKI BASE & REC DISTRICT PARCEL

PARCEL 1

2101-081-09-006

47.133 Ac

2203-171-00-001

TOWNSHIP INDEX

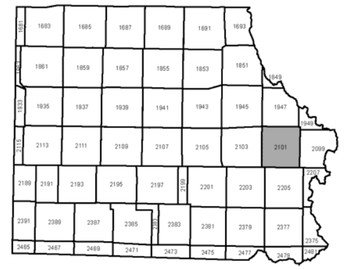

SECTION INDEX

6	5	4	3	2	1
7	8	9	10	11	12
18	17	16	15	14	13
19	20	21	22	23	24
30	29	28	27	26	25
31	32	33	34	35	36

N

W E

S

- Railroad Track
- Road Right Of Way
- Creeks
- Rivers & Lakes
- Parcel Boundary
- Subdivison
- Quarter Section

Public Lands

- State
- BLM
- USFS
- Wilderness

THIS MAP HAS BEEN PREPARED FOR EAGLE COUNTY ASSESSMENT PURPOSES ONLY. USE OF THIS MAP SHOULD BE FOR GENERAL & INFORMATIONAL PURPOSE ONLY. EAGLE COUNTY DOES NOT WARRENT THE ACCURACY OF THE INFORMATION CONTAINED HEREIN.
THIS MAP WAS LAST UPDATED: Date: 6/19/2018

250 125 0 250 Feet

1:2,369

2101 082
T5S R80W SEC 8 NW 1/4

2101 0821
T5S R80W SEC 8 NE 1/4 NW 1/4



EAGLE COUNTY

TOWNSHIP INDEX

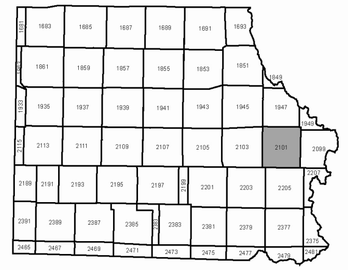

SECTION INDEX

6	5	4	3	2	1
7	8	9	10	11	12
18	17	16	15	14	13
19	20	21	22	23	24
30	29	28	27	26	25
31	32	33	34	35	36

N
W E
S

- Road Right Of Way
- Creeks
- Rivers & Lakes
- Parcel Boundary
- Subdbdy

Public Lands

- State
- BLM
- USFS
- Wilderness

THIS MAP HAS BEEN PREPARED FOR EAGLE COUNTY ASSESSMENT PURPOSES ONLY. USE OF THIS MAP SHOULD BE FOR GENERAL & INFORMATIONAL PURPOSE ONLY. EAGLE COUNTY DOES NOT WARRENT THE ACCURACY OF THE INFORMATION CONTAINED HEREIN
THIS MAP WAS LAST UPDATED: Date: 6/17/2019

150 75 0 150 Feet

1:1,190

2101 0821
T5S R80W SEC 8 NE 1/4 NW 1/4

2101 0822
T5S R80W SEC 8 NW 1/4 NW 1/4

EAGLE COUNTY



2101 0821

2467 0833

TOWNSHIP INDEX

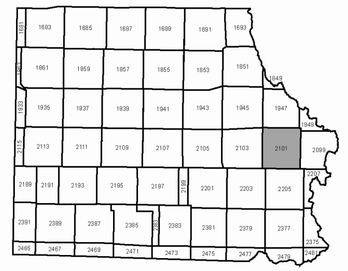

SECTION INDEX

6	5	4	3	2	1
7	8	9	10	11	12
18	17	16	15	14	13
19	20	21	22	23	24
30	29	28	27	26	25
31	32	33	34	35	36

N
W E
S

- Road Right Of Way
- Creeks
- Rivers & Lakes
- Parcel Boundary
- Subdbdy

Public Lands

- State
- BLM
- USFS
- Wilderness

150 75 0 150 Feet

1:1,180

THIS MAP HAS BEEN PREPARED FOR EAGLE COUNTY ASSESSMENT PURPOSES ONLY. USE OF THIS MAP SHOULD BE FOR GENERAL & INFORMATIONAL PURPOSE ONLY. EAGLE COUNTY DOES NOT WARRENT THE ACCURACY OF THE INFORMATION CONTAINED HEREIN
THIS MAP WAS LAST UPDATED: Date: 3/9/2021

2101 0822
T5S R80W SEC 8 NW 1/4 NW 1/4

2101 091
T5S R80W SEC 9 NE 1/4

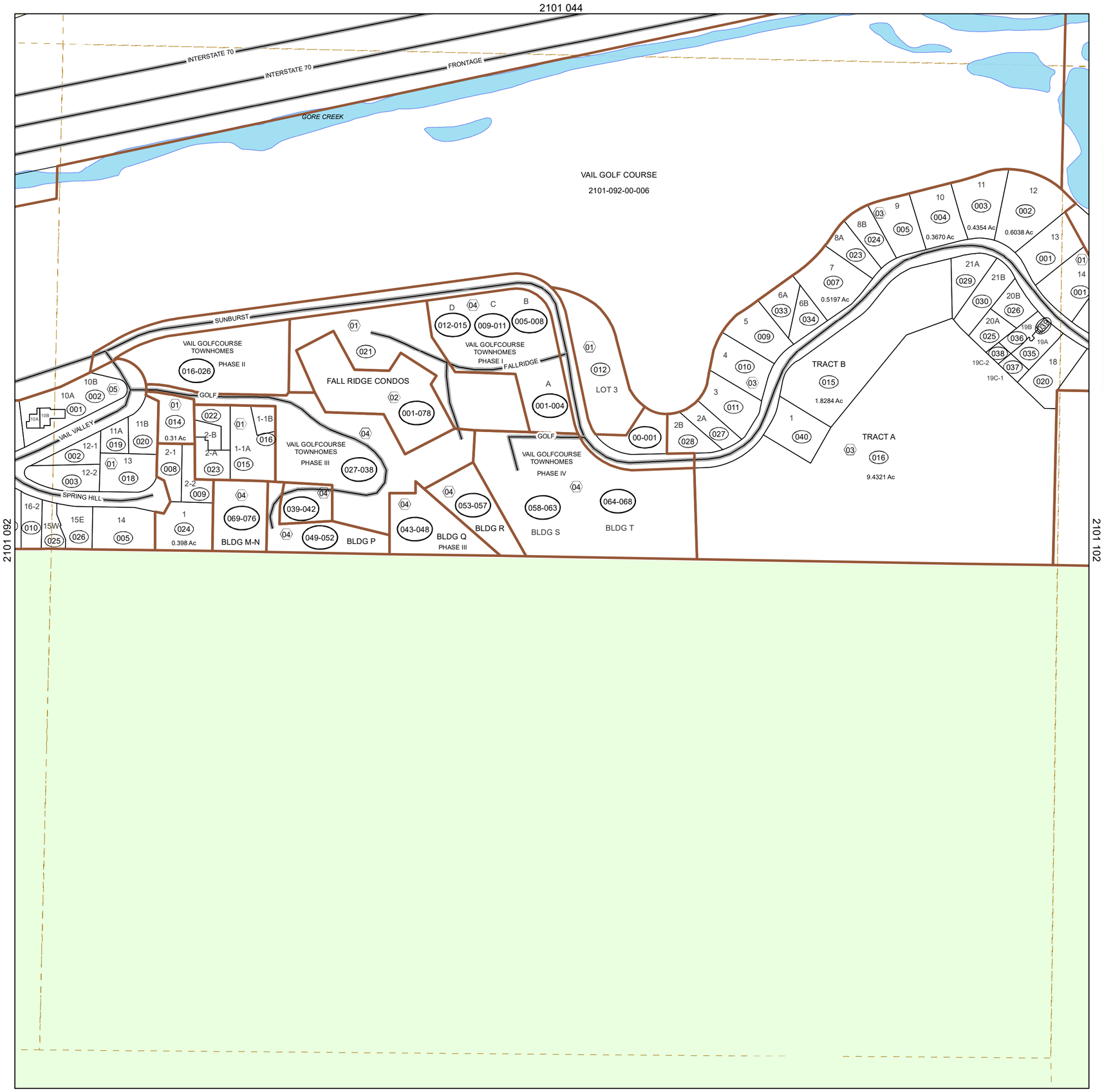

TOWNSHIP INDEX

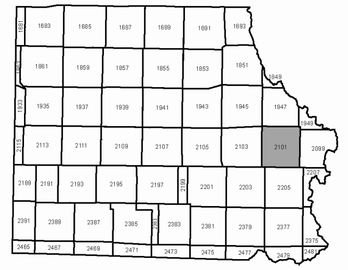

SECTION INDEX

6	5	4	3	2	1
7	8	9	10	11	12
18	17	16	15	14	13
19	20	21	22	23	24
30	29	28	27	26	25
31	32	33	34	35	36

N
W E
S

- Railroad Track
- Road Right Of Way
- Creeks
- Rivers & Lakes
- Parcel Boundary
- Subdivison
- Quarter Section

Public Lands

- State
- BLM
- USFS
- Wilderness

THIS MAP HAS BEEN PREPARED FOR EAGLE COUNTY ASSESSMENT PURPOSES ONLY. USE OF THIS MAP SHOULD BE FOR GENERAL & INFORMATIONAL PURPOSE ONLY. EAGLE COUNTY DOES NOT WARRENT THE ACCURACY OF THE INFORMATION CONTAINED HEREIN.
THIS MAP WAS LAST UPDATED: Date: 7/14/2020

250 125 0 250 Feet

1:2,370

2101 091
T5S R80W SEC 9 NE 1/4

2101 092
T5S R80W SEC 9 NW 1/4

EAGLE COUNTY

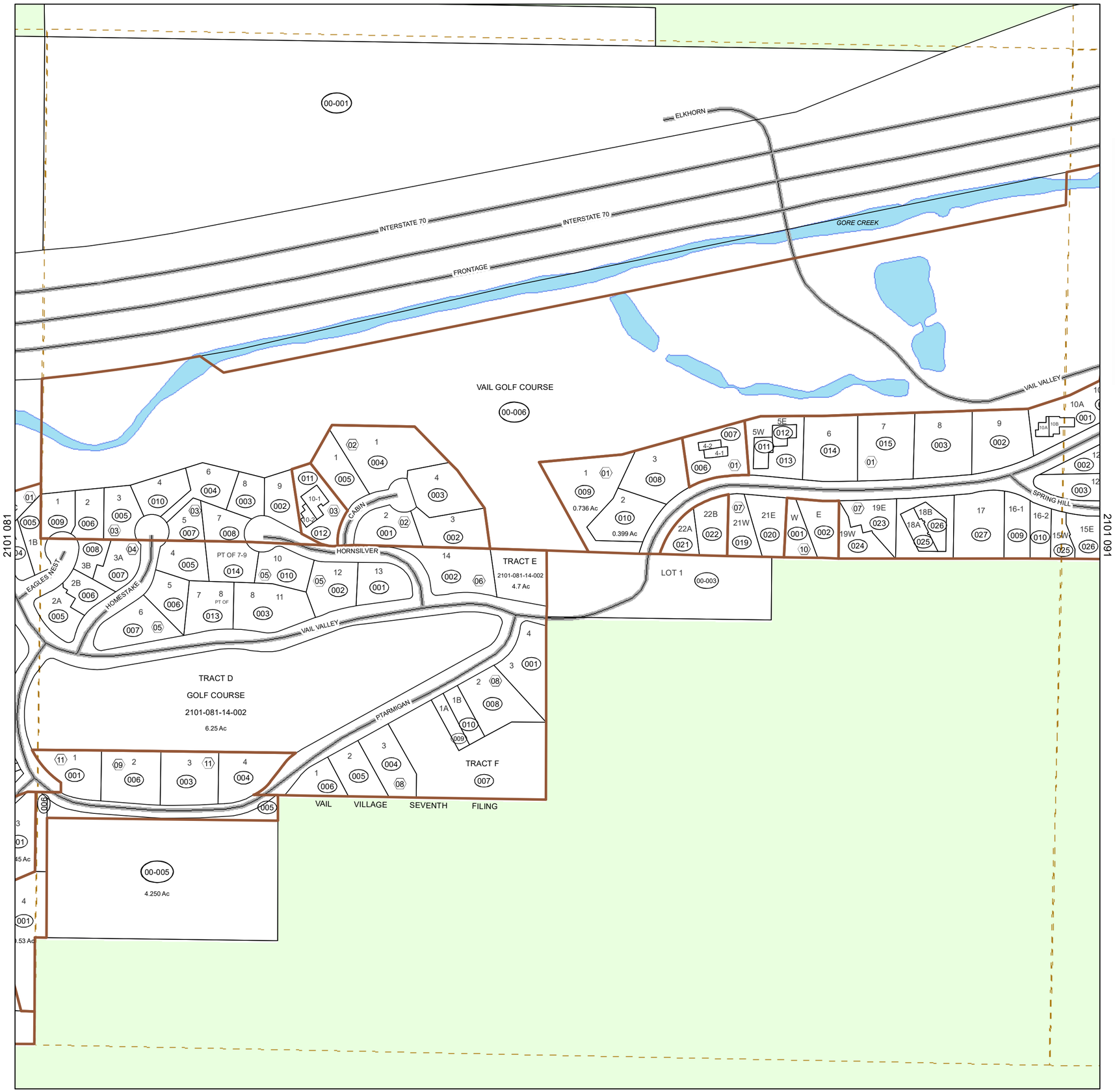

TOWNSHIP INDEX

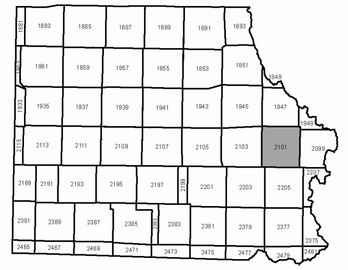

SECTION INDEX

6	5	4	3	2	1
7	8	9	10	11	12
18	17	16	15	14	13
19	20	21	22	23	24
30	29	28	27	26	25
31	32	33	34	35	36

N
W E
S

- Railroad Track
- Road Right Of Way
- Creeks
- Rivers & Lakes
- Parcel Boundary
- Subdivison
- Quarter Section

Public Lands

- State
- BLM
- USFS
- Wilderness

THIS MAP HAS BEEN PREPARED FOR EAGLE COUNTY ASSESSMENT PURPOSES ONLY. USE OF THIS MAP SHOULD BE FOR GENERAL & INFORMATIONAL PURPOSE ONLY. EAGLE COUNTY DOES NOT WARRENT THE ACCURACY OF THE INFORMATION CONTAINED HEREIN.
THIS MAP WAS LAST UPDATED: Date: 2/1/2021

250 125 0 250 Feet

1:2,370

2101 092
T5S R80W SEC 9 NW 1/4

2101_102
T5S R80W SEC 10 NW 1/4

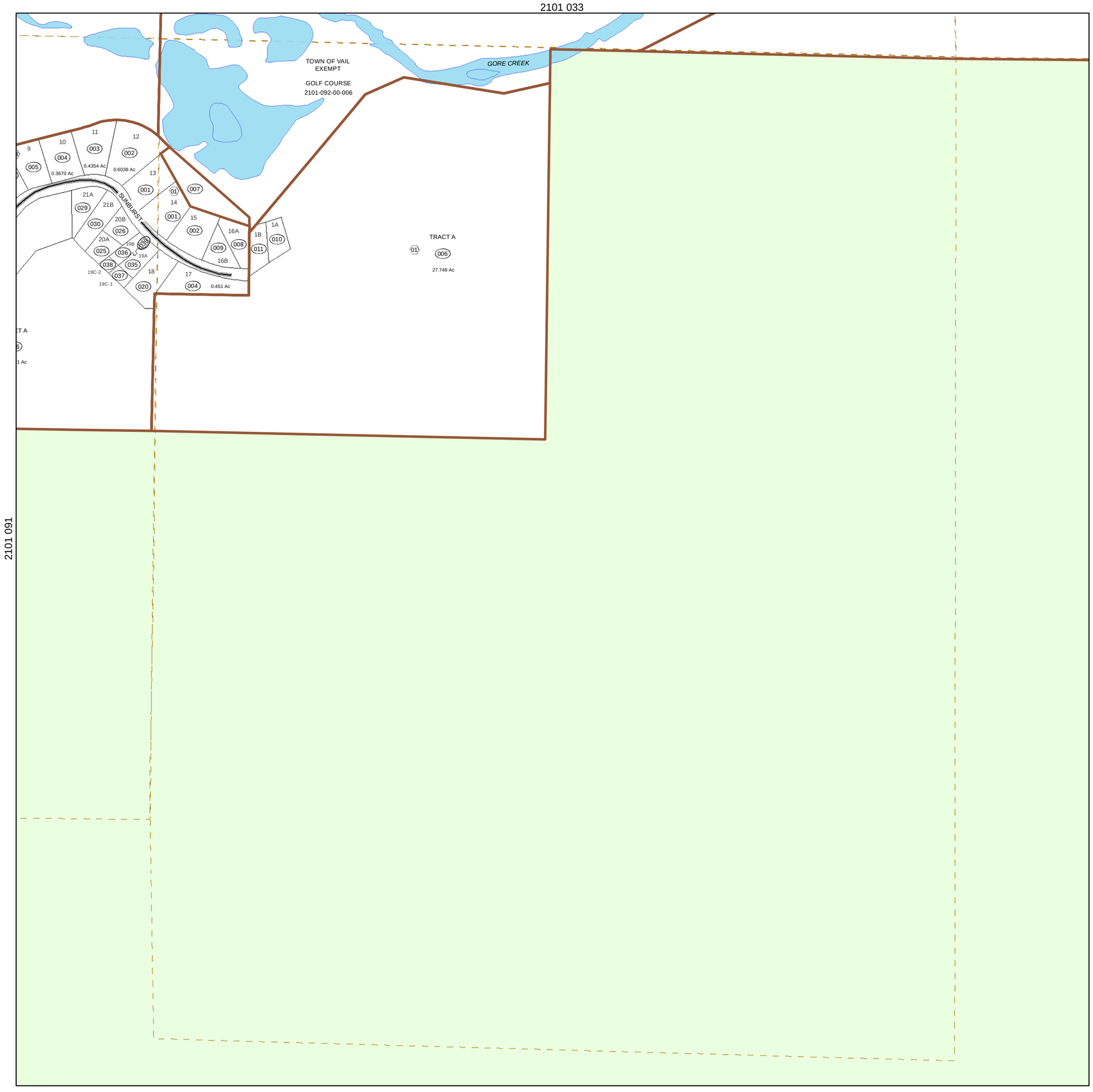

EAGLE COUNTY

TOWNSHIP INDEX

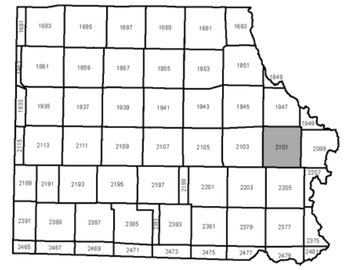

SECTION INDEX

6	5	4	3	2	1
7	8	9	10	11	12
18	17	16	15	14	13
19	20	21	22	23	24
30	29	28	27	26	25
31	32	33	34	35	36

N
W E
S

- Railroad Track
- Road Right Of Way
- Creeks
- Rivers & Lakes
- Parcel Boundary
- Subdivison
- Quarter Section

Public Lands

- State
- BLM
- USFS
- Wilderness

THIS MAP HAS BEEN PREPARED FOR EAGLE COUNTY ASSESSMENT PURPOSES ONLY. USE OF THIS MAP SHOULD BE FOR GENERAL & INFORMATIONAL PURPOSE ONLY. EAGLE COUNTY DOES NOT WARRENT THE ACCURACY OF THE INFORMATION CONTAINED HEREIN.

250 125 0 250 Feet

1:3,010

2101_102
T5S R80W SEC 10 NW 1/4

2101 111
T5S R80W SEC 11 NE 1/4

2101 024

2101 122

2101-123-00

INTERSTATE 70 ACCESS

FALL LINE

INTERSTATE 70

PARCEL A

PITKIN CREEK

PHASE I
BLDGS 1 THRU 5
001-056

PITKIN CREEK
PARK CONDOS

PHASE II
BLDG'S 6, 8 & 9
057-084

PHASE III
BLDG 7
085-115

PITKIN CREEK
PARK CONDOS

PHASE III
BLDG'S 10, 11, 12 & 13
001-045

TRACT A

0.449 Ac

0.479 Ac

0.386 Ac

0.49 Ac

0.49 Ac

BRIDGE

BIGHORN

GORE CREEK

SPRUCE

LUPINE

WILLOW

2101-111-19-014

2101-111-19-015

TOWN OF VAIL
EXEMPT

AVALANCHE HAZARD

TOWN OF VAIL
EXEMPT

TOWN OF VAIL
EXEMPT

VAIL-TEX DUPLEX

00-004

MIDDLE GORE CREEK C

250 125 0 250 Feet

1:3,010

THIS MAP HAS BEEN PREPARED FOR EAGLE COUNTY ASSESSMENT PURPOSES ONLY. USE OF THIS MAP SHOULD BE FOR GENERAL & INFORMATIONAL PURPOSE ONLY. EAGLE COUNTY DOES NOT WARRENT THE ACCURACY OF THE INFORMATION CONTAINED HEREIN.
THIS MAP WAS LAST UPDATED: Date: 9/9/2019

EAGLE COUNTY

TOWNSHIP INDEX

SECTION INDEX

6	5	4	3	2	1
7	8	9	10	11	12
18	17	16	15	14	13
19	20	21	22	23	24
30	29	28	27	26	25
31	32	33	34	35	36

N
W E
S

- Railroad Track
- Road Right Of Way
- Creeks
- Rivers & Lakes
- Parcel Boundary
- Subdivison
- Quarter Section

Public Lands

- State
- BLM
- USFS
- Wilderness

2101 111
T5S R80W SEC 11 NE 1/4

2101 122
T5S R80W SEC 12 NW 1/4

EAGLE COUNTY

TOWNSHIP INDEX

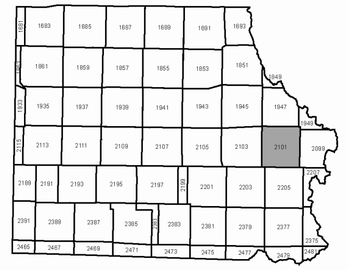

SECTION INDEX

6	5	4	3	2	1
7	8	9	10	11	12
18	17	16	15	14	13
19	20	21	22	23	24
30	29	28	27	26	25
31	32	33	34	35	36

N
W E
S

- Railroad Track
- Road Right Of Way
- Creeks
- Rivers & Lakes
- Parcel Boundary
- Subdivison
- Quarter Section

Public Lands

- State
- BLM
- USFS
- Wilderness

2101 123

250 125 0 250 Feet

1:2,360

THIS MAP HAS BEEN PREPARED FOR EAGLE COUNTY ASSESSMENT PURPOSES ONLY. USE OF THIS MAP SHOULD BE FOR GENERAL & INFORMATIONAL PURPOSE ONLY. EAGLE COUNTY DOES NOT WARRENT THE ACCURACY OF THE INFORMATION CONTAINED HEREIN.
THIS MAP WAS LAST UPDATED: Date: 1/31/2019

2101 122
T5S R80W SEC 12 NW 1/4

2101 123
T5S R80W SEC 12 SW 1/4

2101 122

2101 124

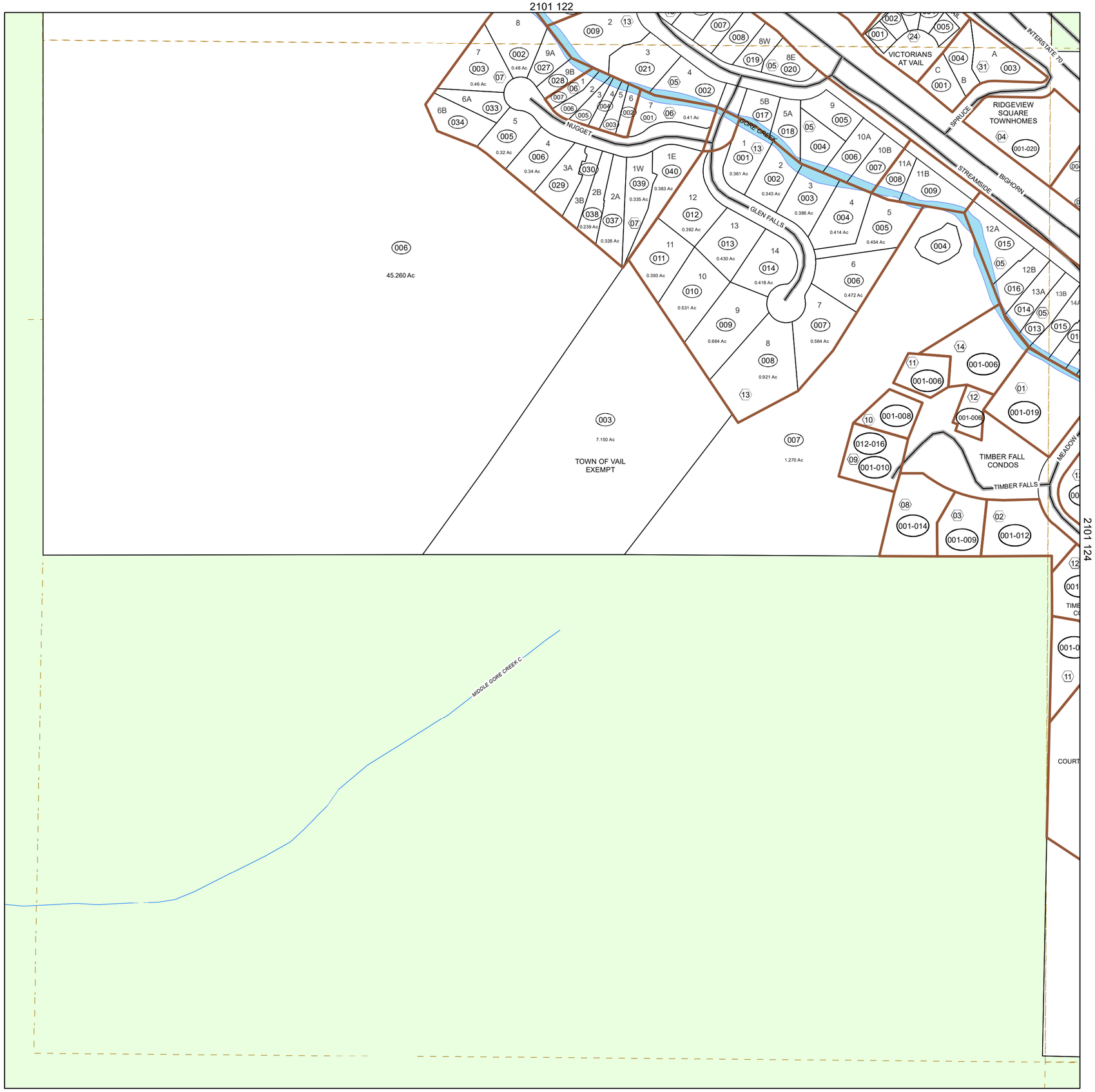

TOWNSHIP INDEX

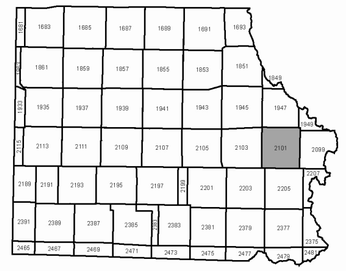

SECTION INDEX

6	5	4	3	2	1
7	8	9	10	11	12
18	17	16	15	14	13
19	20	21	22	23	24
30	29	28	27	26	25
31	32	33	34	35	36

N
W E
S

- Railroad Track
- Road Right Of Way
- Creeks
- Rivers & Lakes
- Parcel Boundary
- Subdivison
- Quarter Section

Public Lands

- State
- BLM
- USFS
- Wilderness

THIS MAP HAS BEEN PREPARED FOR EAGLE COUNTY ASSESSMENT PURPOSES ONLY. USE OF THIS MAP SHOULD BE FOR GENERAL & INFORMATIONAL PURPOSE ONLY. EAGLE COUNTY DOES NOT WARRENT THE ACCURACY OF THE INFORMATION CONTAINED HEREIN.
THIS MAP WAS LAST UPDATED: Date: 10/17/2019

250 125 0 250 Feet

1:2,370

2101 123
T5S R80W SEC 12 SW 1/4

2101 124
T5S R80W SEC 12 SE 1/4



250 125 0 250 Feet

1:2,370

THIS MAP HAS BEEN PREPARED FOR EAGLE COUNTY ASSESSMENT PURPOSES ONLY. USE OF THIS MAP SHOULD BE FOR GENERAL & INFORMATIONAL PURPOSE ONLY. EAGLE COUNTY DOES NOT WARRENT THE ACCURACY OF THE INFORMATION CONTAINED HEREIN.

EAGLE COUNTY

TOWNSHIP INDEX

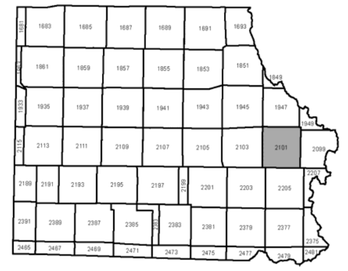

SECTION INDEX

6	5	4	3	2	1
7	8	9	10	11	12
18	17	16	15	14	13
19	20	21	22	23	24
30	29	28	27	26	25
31	32	33	34	35	36

N
W E
S

- Railroad Track
- Road Right Of Way
- Creeks
- Rivers & Lakes
- Parcel Boundary
- Subdivison
- Quarter Section

Public Lands

- State
- BLM
- USFS
- Wilderness

2101 124
T5S R80W SEC 12 SE 1/4

2101 131
T5S R80W SEC 13 NE 1/4

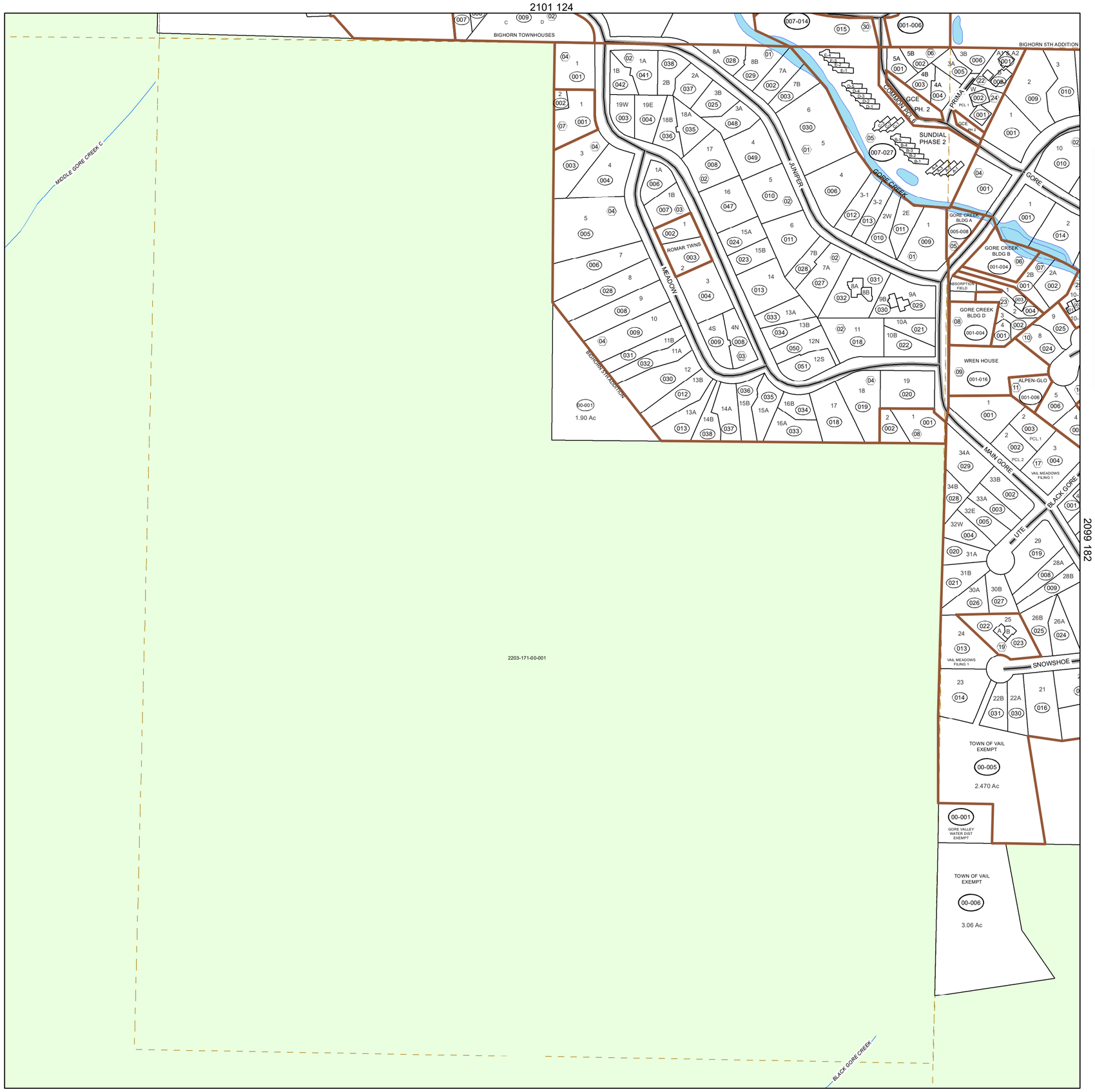

EAGLE COUNTY

TOWNSHIP INDEX

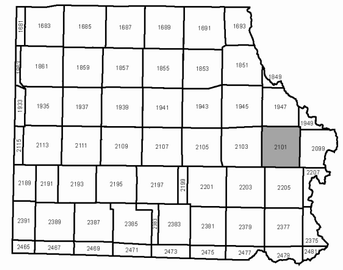

SECTION INDEX

6	5	4	3	2	1
7	8	9	10	11	12
18	17	16	15	14	13
19	20	21	22	23	24
30	29	28	27	26	25
31	32	33	34	35	36

N
W E
S

- Railroad Track
- Road Right Of Way
- Creeks
- Rivers & Lakes
- Parcel Boundary
- Subdivison
- Quarter Section

Public Lands

- State
- BLM
- USFS
- Wilderness

THIS MAP HAS BEEN PREPARED FOR EAGLE COUNTY ASSESSMENT PURPOSES ONLY. USE OF THIS MAP SHOULD BE FOR GENERAL & INFORMATIONAL PURPOSE ONLY. EAGLE COUNTY DOES NOT WARRENT THE ACCURACY OF THE INFORMATION CONTAINED HEREIN.
THIS MAP WAS LAST UPDATED: Date: 6/18/2019

250 125 0 250 Feet

1:3,000

2101 131
T5S R80W SEC 13 NE 1/4

2103
T5S R81W

1945

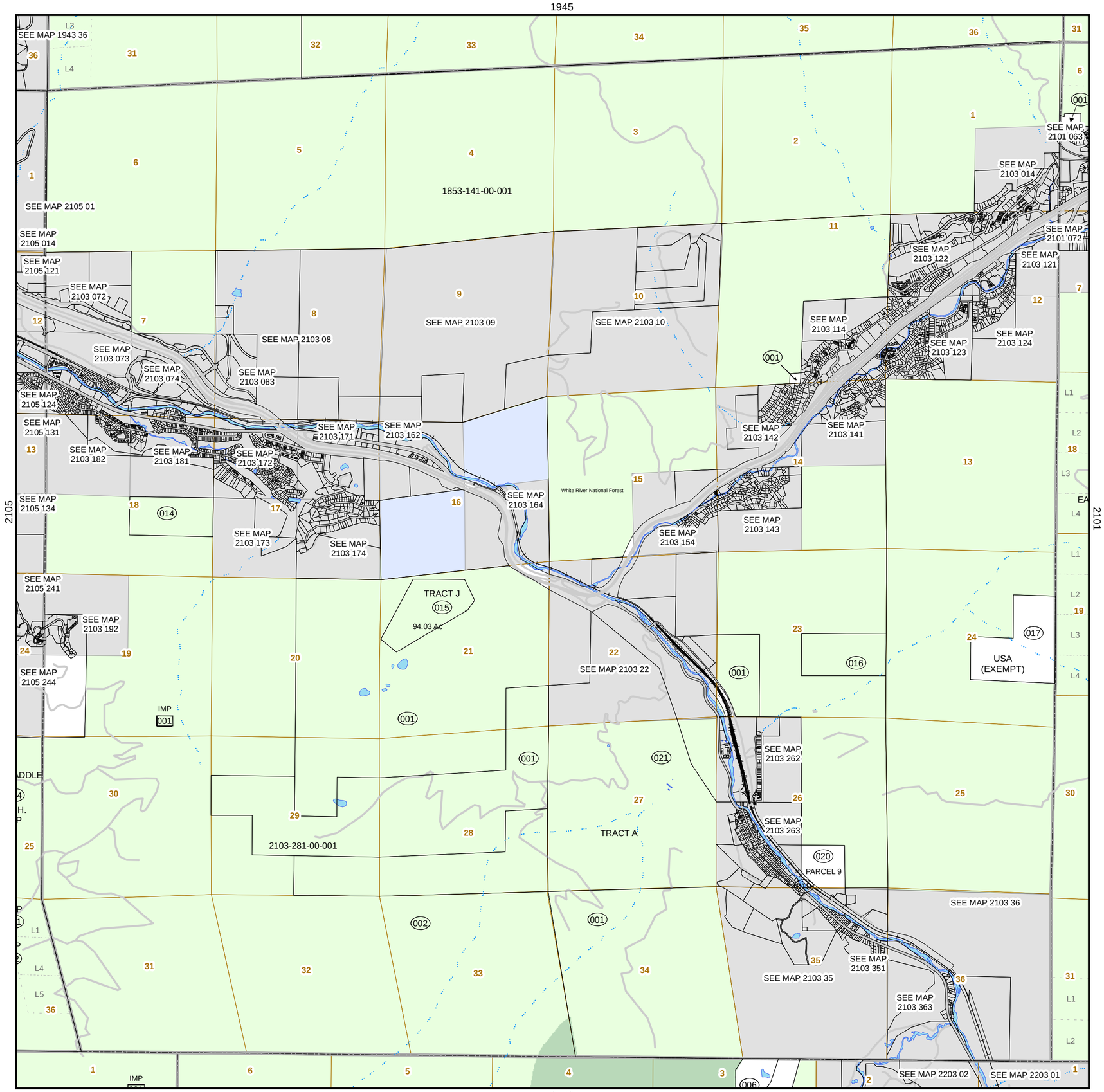

2203

1 0.5 0 1 Miles

1:29,550

THIS MAP HAS BEEN PREPARED FOR EAGLE COUNTY ASSESSMENT PURPOSES ONLY. USE OF THIS MAP SHOULD BE FOR GENERAL & INFORMATIONAL PURPOSE ONLY. EAGLE COUNTY DOES NOT WARRENT THE ACCURACY OF THE INFORMATION CONTAINED HEREIN

EAGLE COUNTY

TOWNSHIP INDEX

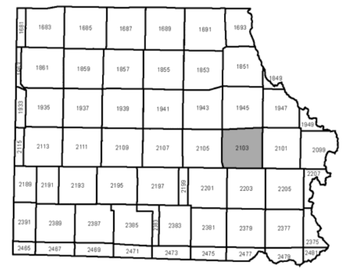

SECTION INDEX

6	5	4	3	2	1
7	8	9	10	11	12
18	17	16	15	14	13
19	20	21	22	23	24
30	29	28	27	26	25
31	32	33	34	35	36

N
W E
S

- Railroad Track
- Road Right Of Way
- Creeks
- Rivers & Lakes
- Parcel Boundary
- Section Lines
- Township Boundary
- Gov't Tract & Lots

Public Lands

- STA
- BLM
- USFS
- Wilderness

2103
T5S R81W

2103 014
T5S R81W SEC 1 SE 1/4

EAGLE COUNTY

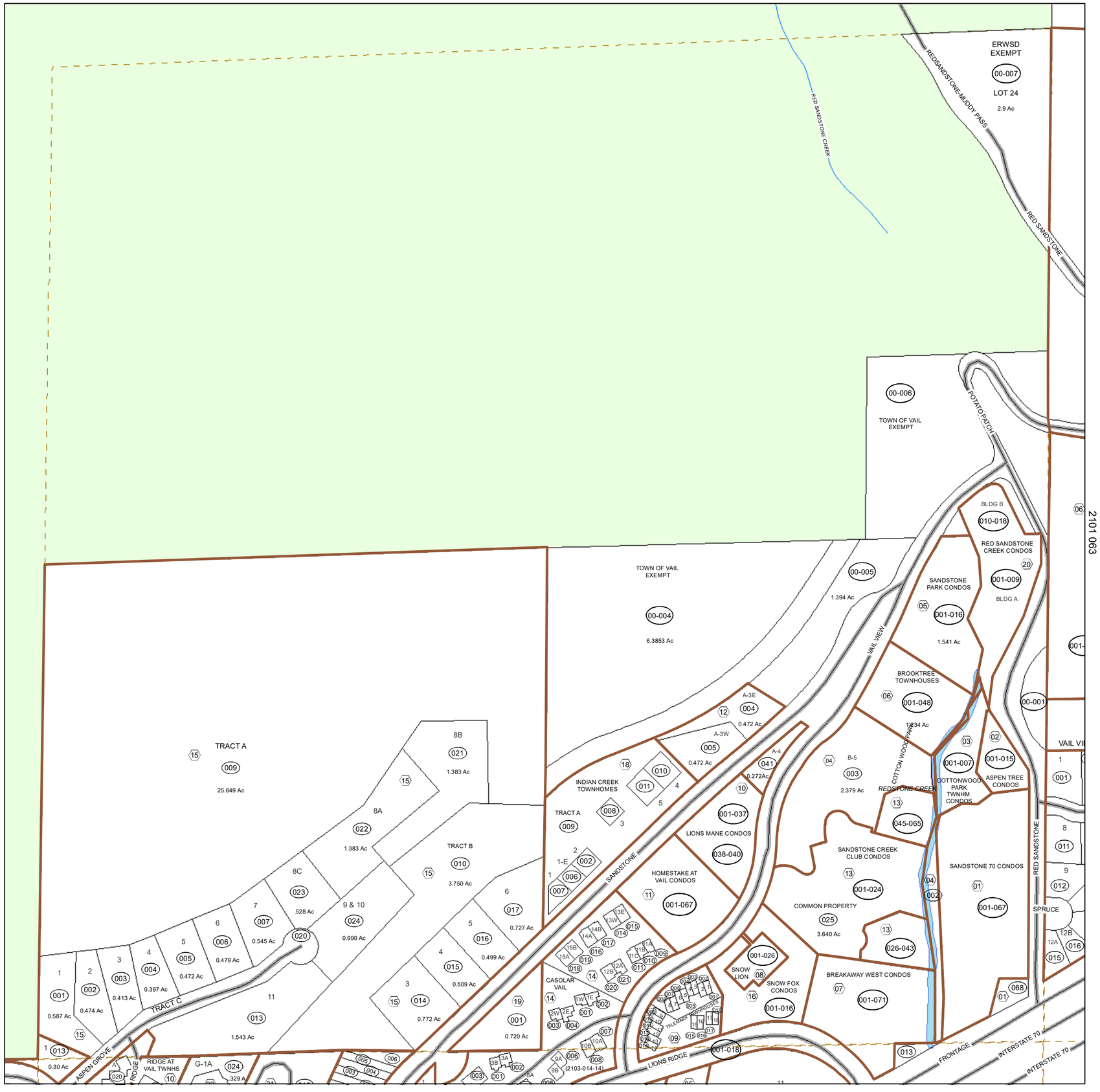

250 125 0 250 Feet

1:2,510

THIS MAP HAS BEEN PREPARED FOR EAGLE COUNTY ASSESSMENT PURPOSES ONLY. USE OF THIS MAP SHOULD BE FOR GENERAL & INFORMATIONAL PURPOSE ONLY. EAGLE COUNTY DOES NOT WARRENT THE ACCURACY OF THE INFORMATION CONTAINED HEREIN. THIS MAP WAS LAST UPDATED: Date: 2/1/2018

TOWNSHIP INDEX

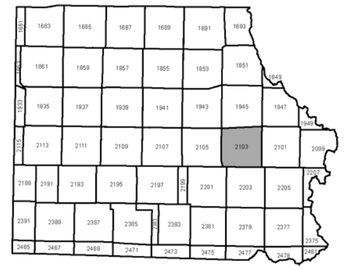

SECTION INDEX

6	5	4	3	2	1
7	8	9	10	11	12
18	17	16	15	14	13
19	20	21	22	23	24
30	29	28	27	26	25
31	32	33	34	35	36

N
W E
S

- Railroad Track
- Road Right Of Way
- Creeks
- Rivers & Lakes
- Parcel Boundary
- Subdivison
- Quarter Section

Public Lands

- State
- BLM
- USFS
- Wilderness

2103 014
T5S R81W SEC 1 SE 1/4

2103 072
T5S R81W SEC 7 NW 1/4

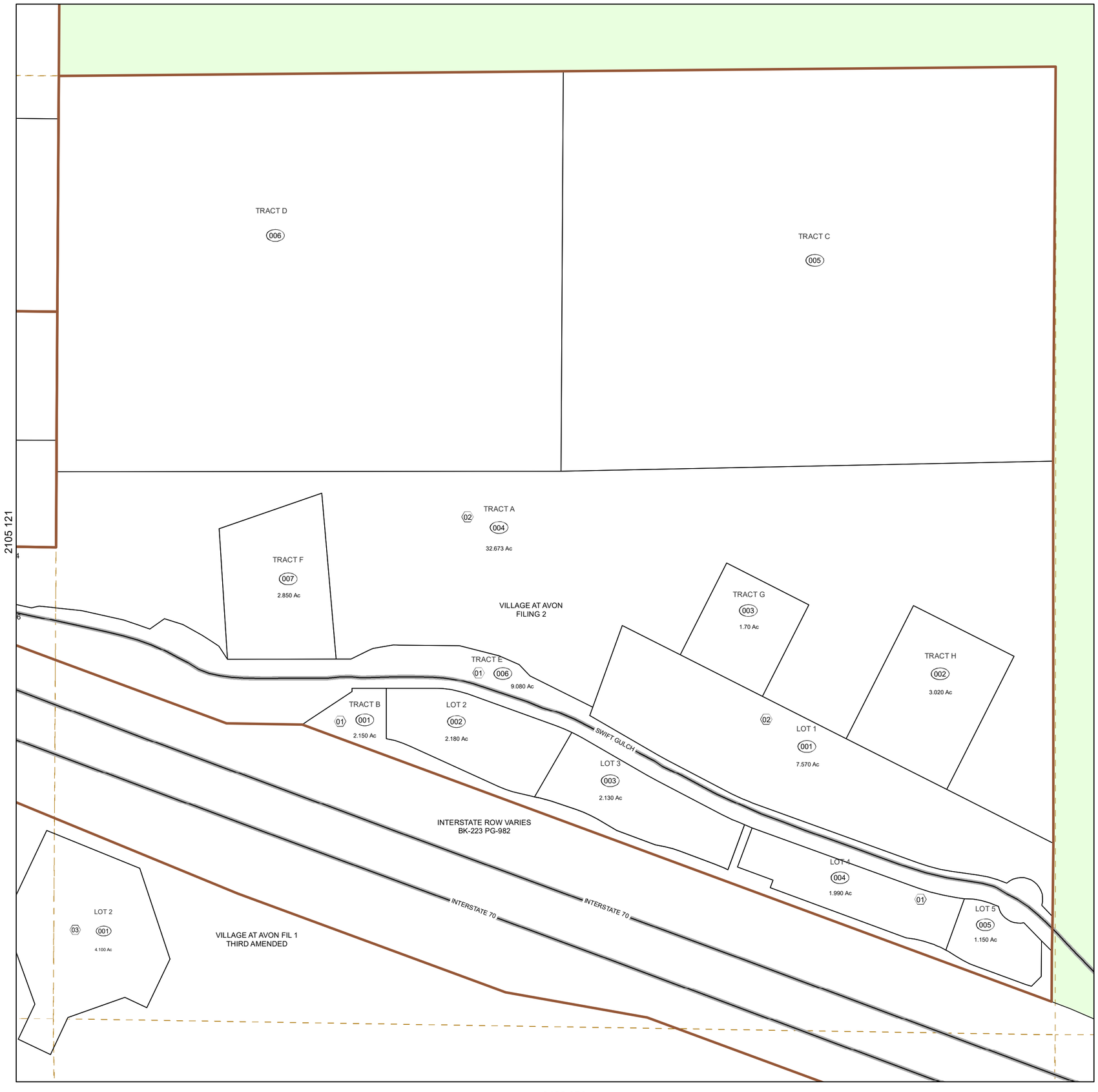

2103 073

250 125 0 250 Feet

1:2,540

THIS MAP HAS BEEN PREPARED FOR EAGLE COUNTY ASSESSMENT PURPOSES ONLY. USE OF THIS MAP SHOULD BE FOR GENERAL & INFORMATIONAL PURPOSE ONLY. EAGLE COUNTY DOES NOT WARRENT THE ACCURACY OF THE INFORMATION CONTAINED HEREIN. THIS MAP WAS LAST UPDATED: Date: 8/28/2019

EAGLE COUNTY

TOWNSHIP INDEX

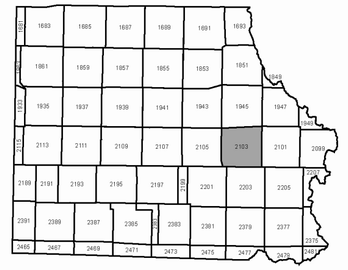

SECTION INDEX

6	5	4	3	2	1
7	8	9	10	11	12
18	17	16	15	14	13
19	20	21	22	23	24
30	29	28	27	26	25
31	32	33	34	35	36

N
W E
S

- Railroad Track
- Road Right Of Way
- Creeks
- Rivers & Lakes
- Parcel Boundary
- Subdivison
- Quarter Section

Public Lands

- State
- BLM
- USFS
- Wilderness

2103 072
T5S R81W SEC 7 NW 1/4

2103 073
T5S R81W SEC 7 SW 1/4

2103 072

2105 124

2103 074

2103 182

LOT 1
30
004
91.11 Ac

VILLAGE AT AVON FIL 1
THIRD AMENDED

INTERSTATE 70

INTERSTATE 70

D&RGW RR

BEAVER CREEK

2105-124-06-015

STONEBRIDGE

EAGLEBEND

EAGLEBEND FIL 3

TRACT A
13
021

RIVER FORGE TOWNHOMES

WHITEWATER CONDOS
09
001-006

LOT 1
001
3.00 Ac

EAGLE RIVERVIEW AFFORDABLE HOUSING CORP
(EXEMPT)

TRACT A
004
2.75 Ac

VAIL BIBLE CHURCH
(EXEMPT)

TRACT H
EXEMPT
2105-124-02-017

TRACT A
2105-124-01-025

DEER

PHEASANT

LARK

BEAR

EAGLE-VAIL

GROUSE

EAGLE RIVER

U S HWY 6

MOUNTAIN STREAM CONDOS
020-037
038-055
001-018

SUNRIVER CONDOS
037-066
001-036

TEE & SKI CONDOS
001-008

LOT 7
005
10.00 Ac

TRACT H
1.96 Ac

LOT 8
007
0.510 Ac

LOT 3
003
3.536 Ac

LOT 2
009

WILLIAM J POST

YODER

TRACT A-1

NOTTINGHAM RANCH

LOT 1
PART OF
(SPLIT BY TAX AREA)

NOTTINGHAM COTTAGES PUD

EAGLE-VAIL GOLF COURSE
2103-172-60-002
TRACT D

EAGLE-VAIL GOLF COURSE
2103-172-60-002
10.11Ac

EAGLE-VAIL METR DIST
OPEN SPACE

D & RGW RR

250 125 0 250 Feet

1:2,500

THIS MAP HAS BEEN PREPARED FOR EAGLE COUNTY ASSESSMENT PURPOSES ONLY. USE OF THIS MAP SHOULD BE FOR GENERAL & INFORMATIONAL PURPOSE ONLY. EAGLE COUNTY DOES NOT WARRENT THE ACCURACY OF THE INFORMATION CONTAINED HEREIN. THIS MAP WAS LAST UPDATED: Date: 8/28/2019

EAGLE COUNTY

TOWNSHIP INDEX

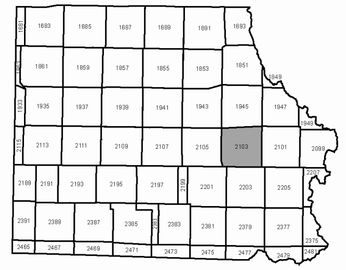

SECTION INDEX

6	5	4	3	2	1
7	8	9	10	11	12
18	17	16	15	14	13
19	20	21	22	23	24
30	29	28	27	26	25
31	32	33	34	35	36

N
W E
S

- Railroad Track
- Road Right Of Way
- Creeks
- Rivers & Lakes
- Parcel Boundary
- Subdivison
- Quarter Section

Public Lands

- State
- BLM
- USFS
- Wilderness

2103 073
T5S R81W SEC 7 SW 1/4

2103 074
T5S R81W SEC 7 SE 1/4

EAGLE COUNTY



TOWNSHIP INDEX

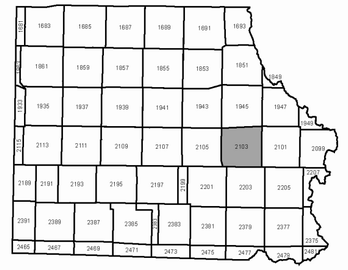

SECTION INDEX

6	5	4	3	2	1
7	8	9	10	11	12
18	17	16	15	14	13
19	20	21	22	23	24
30	29	28	27	26	25
31	32	33	34	35	36

N
W E
S

- Railroad Track
- Road Right Of Way
- Creeks
- Rivers & Lakes
- Parcel Boundary
- Subdivison
- Quarter Section

Public Lands

- State
- BLM
- USFS
- Wilderness

2103 181

250 125 0 250 Feet

1:2,440

THIS MAP HAS BEEN PREPARED FOR EAGLE COUNTY ASSESSMENT PURPOSES ONLY. USE OF THIS MAP SHOULD BE FOR GENERAL & INFORMATIONAL PURPOSE ONLY. EAGLE COUNTY DOES NOT WARRENT THE ACCURACY OF THE INFORMATION CONTAINED HEREIN.
THIS MAP WAS LAST UPDATED: Date: 8/28/2019

2103 074
T5S R81W SEC 7 SE 1/4

2103 08
T5S R81W Section 8

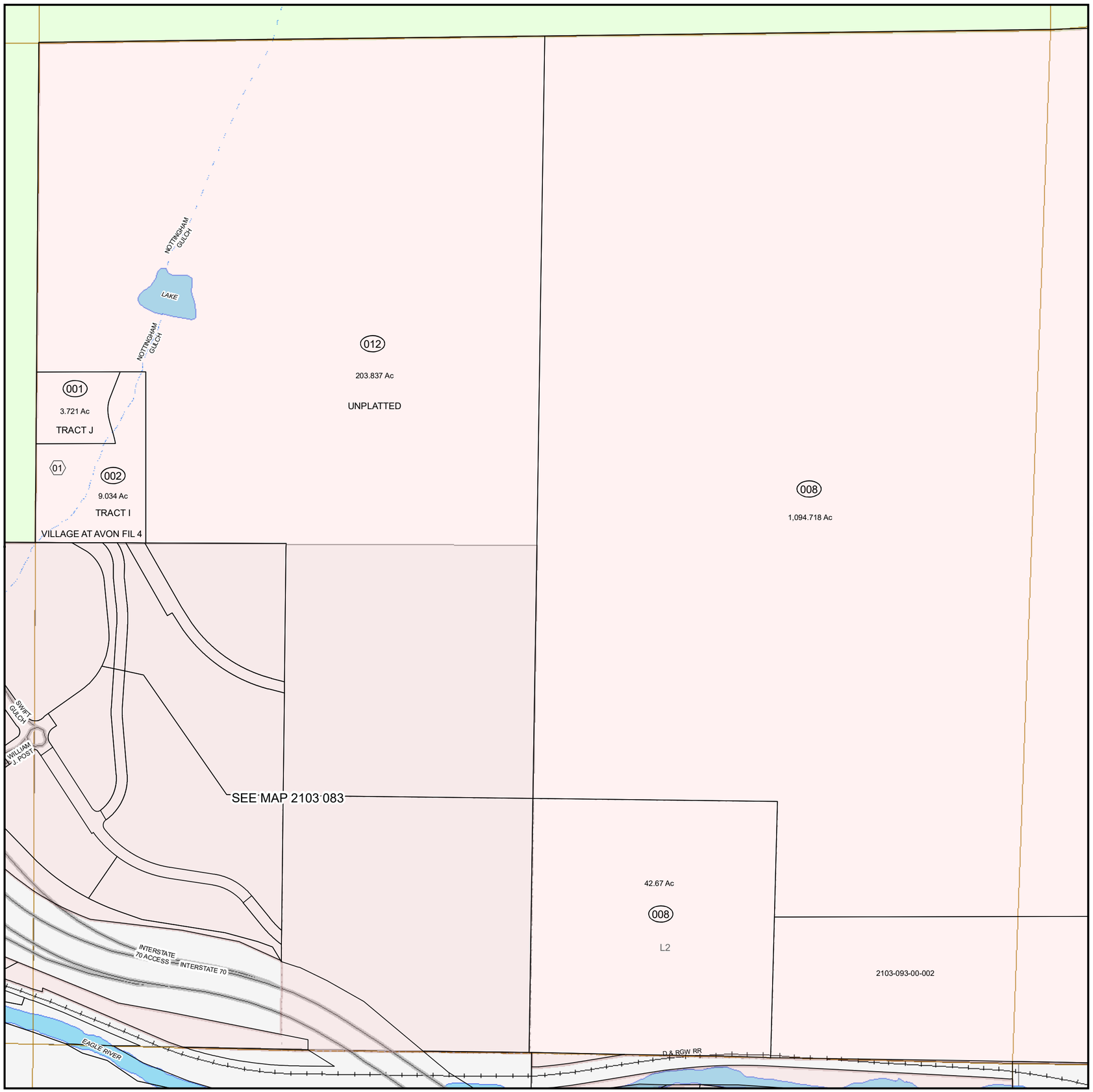

THIS MAP HAS BEEN PREPARED FOR EAGLE COUNTY ASSESSMENT PURPOSES ONLY. USE OF THIS MAP SHOULD BE FOR GENERAL & INFORMATIONAL PURPOSE ONLY. EAGLE COUNTY DOES NOT WARRENT THE ACCURACY OF THE INFORMATION CONTAINED HEREIN
THIS MAP WAS LAST UPDATED: Date: 1/29/2018

500 250 0 500 Feet

1:4,990

EAGLE COUNTY

TOWNSHIP INDEX

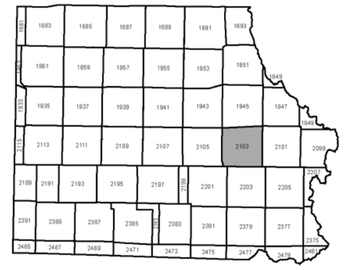

SECTION INDEX

6	5	4	3	2	1
7	8	9	10	11	12
18	17	16	15	14	13
19	20	21	22	23	24
30	29	28	27	26	25
31	32	33	34	35	36

N
W E
S

- Railroad Track
- Road Right Of Way
- creeks
- Rivers & Lakes
- Section Lines
- Gov't Tract & Lots
- Parcel Boundary
- Towns

Public Lands

- State
- BLM
- USFS
- Wilderness

2103 08
T5S R81W Section 8

2103 083
T5S R81W SEC 8 SW 1/4



2103 172

250 125 0 250 Feet

1:2,460

THIS MAP HAS BEEN PREPARED FOR EAGLE COUNTY ASSESSMENT PURPOSES ONLY. USE OF THIS MAP SHOULD BE FOR GENERAL & INFORMATIONAL PURPOSE ONLY. EAGLE COUNTY DOES NOT WARRENT THE ACCURACY OF THE INFORMATION CONTAINED HEREIN.
THIS MAP WAS LAST UPDATED: Date: 10/19/2017

EAGLE COUNTY

TOWNSHIP INDEX

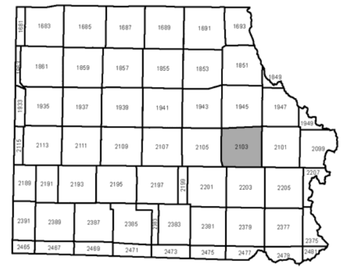

SECTION INDEX

6	5	4	3	2	1
7	8	9	10	11	12
18	17	16	15	14	13
19	20	21	22	23	24
30	29	28	27	26	25
31	32	33	34	35	36

N
W E
S

- Railroad Track
- Road Right Of Way
- Creeks
- Rivers & Lakes
- Parcel Boundary
- Subdivison
- Quarter Section

Public Lands

- State
- BLM
- USFS
- Wilderness

2103 083
T5S R81W SEC 8 SW 1/4

2103 09
T5S R81W Section 9

2103

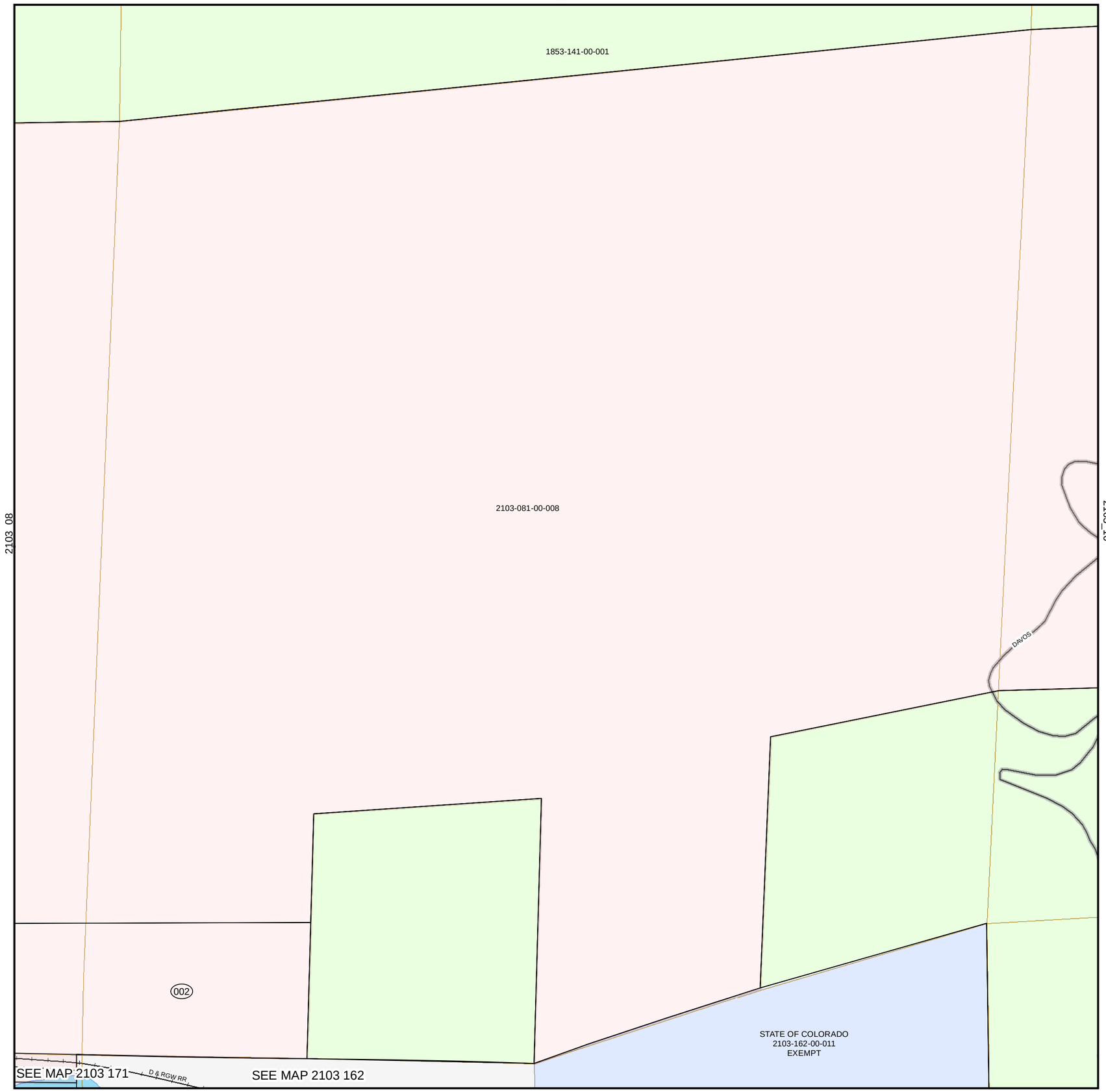

EAGLE COUNTY

TOWNSHIP INDEX

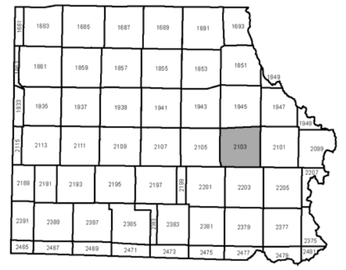

SECTION INDEX

6	5	4	3	2	1
7	8	9	10	11	12
18	17	16	15	14	13
19	20	21	22	23	24
30	29	28	27	26	25
31	32	33	34	35	36

N
W E
S

- Railroad Track
- Road Right Of Way
- creeks
- Rivers & Lakes
- Section Lines
- Gov't Tract & Lots
- Parcel Boundary
- Towns

Public Lands

- State
- BLM
- USFS
- Wilderness

THIS MAP HAS BEEN PREPARED FOR EAGLE COUNTY ASSESSMENT PURPOSES ONLY. USE OF THIS MAP SHOULD BE FOR GENERAL & INFORMATIONAL PURPOSE ONLY. EAGLE COUNTY DOES NOT WARRENT THE ACCURACY OF THE INFORMATION CONTAINED HEREIN

500 250 0 500 Feet

1:5,510

2103 09
T5S R81W Section 9

2103 10
T5S R81W Section 10

2103

1853-141-00-001

2103-081-00-008

PARCEL 46
005
35.100 Ac

PARCEL 42
001
35.100 Ac

PARCEL 43
002
35.100 Ac

PARCEL 44
003
35.100 Ac

PARCEL 45
004
35.100 Ac

BUFFEHR

GORE CREEK AROUND WEST VAIL C

DAVOS

DAVOS

2103 09

2103

SEE MAP 2103 142

2103

THIS MAP HAS BEEN PREPARED FOR EAGLE COUNTY ASSESSMENT PURPOSES ONLY. USE OF THIS MAP SHOULD BE FOR GENERAL & INFORMATIONAL PURPOSE ONLY. EAGLE COUNTY DOES NOT WARRENT THE ACCURACY OF THE INFORMATION CONTAINED HEREIN

500 250 0 500 Feet

1:5,100

EAGLE COUNTY

TOWNSHIP INDEX

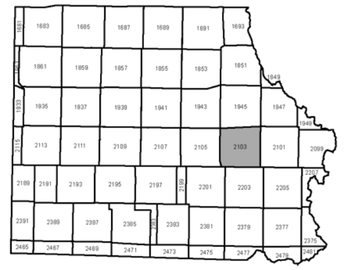

SECTION INDEX

6	5	4	3	2	1
7	8	9	10	11	12
18	17	16	15	14	13
19	20	21	22	23	24
30	29	28	27	26	25
31	32	33	34	35	36

N
W E
S

- Railroad Track
- Road Right Of Way
- creeks
- Rivers & Lakes
- Section Lines
- Gov't Tract & Lots
- Parcel Boundary
- Towns

Public Lands

- State
- BLM
- USFS
- Wilderness

2103 10
T5S R81W Section 10

2103 114
T5S R81W SEC 11 SE 1/4

EAGLE COUNTY

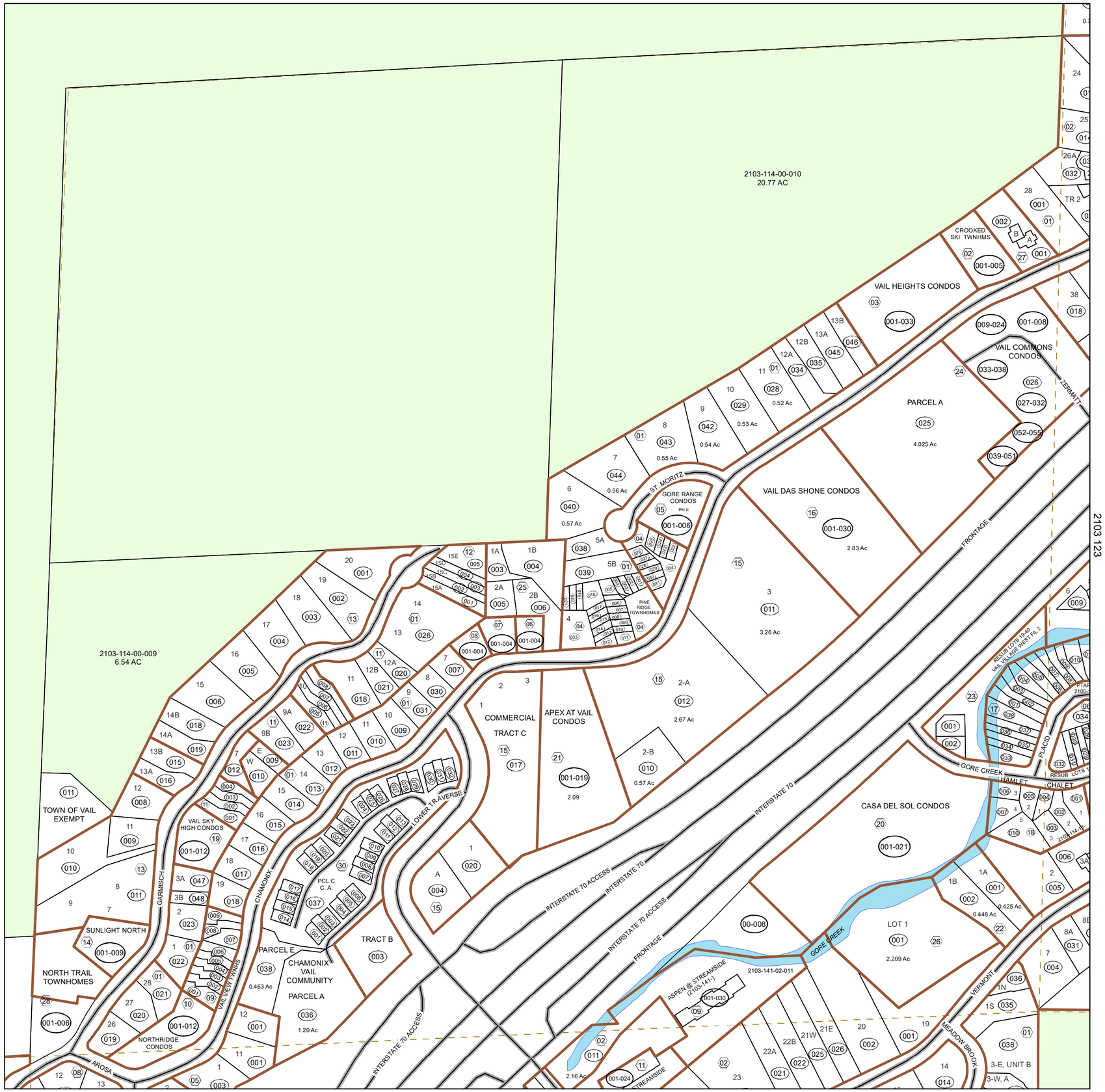

250 125 0 250 Feet

1:2,520

THIS MAP HAS BEEN PREPARED FOR EAGLE COUNTY ASSESSMENT PURPOSES ONLY. USE OF THIS MAP SHOULD BE FOR GENERAL & INFORMATIONAL PURPOSE ONLY. EAGLE COUNTY DOES NOT WARRENT THE ACCURACY OF THE INFORMATION CONTAINED HEREIN. THIS MAP WAS LAST UPDATED: Date: 1/10/2020

TOWNSHIP INDEX

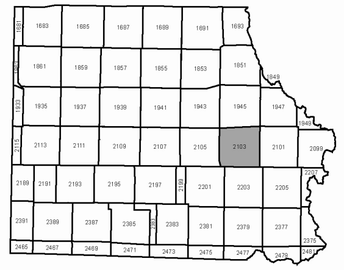

SECTION INDEX

6	5	4	3	2	1
7	8	9	10	11	12
18	17	16	15	14	13
19	20	21	22	23	24
30	29	28	27	26	25
31	32	33	34	35	36

N
W E
S

- Railroad Track
- Road Right Of Way
- Creeks
- Rivers & Lakes
- Parcel Boundary
- Subdivison
- Quarter Section

Public Lands

- State
- BLM
- USFS
- Wilderness

2103 114
T5S R81W SEC 11 SE 1/4

2103 121
T5S R81W SEC 12 NE 1/4

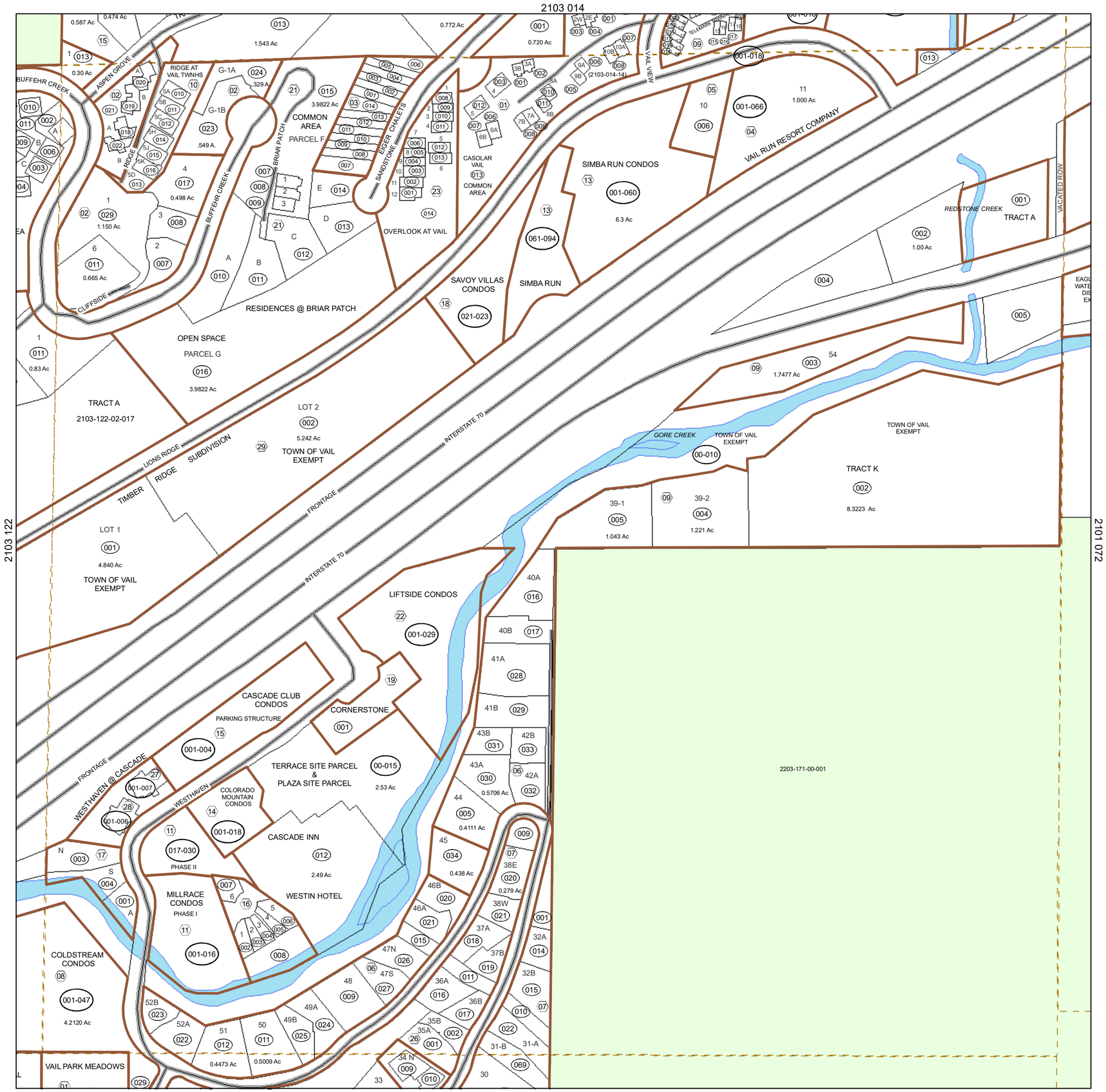

THIS MAP HAS BEEN PREPARED FOR EAGLE COUNTY ASSESSMENT PURPOSES ONLY. USE OF THIS MAP SHOULD BE FOR GENERAL & INFORMATIONAL PURPOSE ONLY. EAGLE COUNTY DOES NOT WARRENT THE ACCURACY OF THE INFORMATION CONTAINED HEREIN.
THIS MAP WAS LAST UPDATED: Date: 6/12/2018

250 125 0 250 Feet

1:2,500

EAGLE COUNTY

TOWNSHIP INDEX

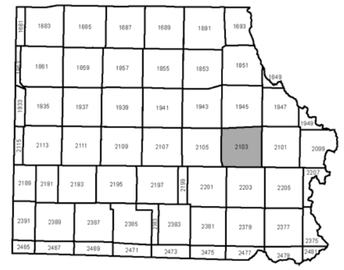

SECTION INDEX

6	5	4	3	2	1
7	8	9	10	11	12
18	17	16	15	14	13
19	20	21	22	23	24
30	29	28	27	26	25
31	32	33	34	35	36

N
W E
S

- Railroad Track
- Road Right Of Way
- Creeks
- Rivers & Lakes
- Parcel Boundary
- Subdivison
- Quarter Section

Public Lands

- State
- BLM
- USFS
- Wilderness

2103 121
T5S R81W SEC 12 NE 1/4

2103 122
T5S R81W SEC 12 NW 1/4

EAGLE COUNTY

WHITE RIVER NATIONAL FOREST

TOWN OF VAIL EXEMPT

TRACT A
OPEN SPACE
007
9.029 Ac

TRACT A
12.28 Ac
05

PHASE V
001

LOT 4
004
1.912 Ac

LOT 3
003
2.199 Ac

LOT 2
002
2.134 Ac

15
LOT 1
001
5.010 Ac

2
003
0.753 Ac

1
002
0.691 Ac

BUFFEHR CREEK

TRACT 2

PRIVATE ROAD

TRACT 1
OPEN SPACE
011
2.816 Ac

ELK MEADOWS SUB

5
005

B
010
0.603 Ac

C
011
0.735 Ac

A
006
0.476 Ac

TRACT A
11
003
0.860 Ac

PH VII
031

VALLEY CONDOS
01
001-030

TRACT D
005
4.66 Ac

001-006

007-011

PARCEL 1
COMMON AREA
005
1.612 Ac

BUFFEHR CREEK

CLIFFSIDE

ASPEN RIDGE

1
011
0.83 Ac

2
012
0.81 Ac

3
013
0.69 Ac

4
014
0.81 Ac

5A
024
0.73 Ac

5B
025

6
016
0.93 Ac

LOT 6
006

LOT 5
005

LOT 4
10
005
1.152 Ac

LOT 3
003
0.857 Ac

LOT 2
002
0.753 Ac

LOT 1
001
1.279 Ac

LOT 5
006
1.081 Ac

LOT 6
10
008
0.954 Ac

LOT 7
009
0.82 Ac

LIA ZNEIMER SUBDIVISION

02
TRACT A
017

TOWN OF VAIL
EXEMPT

LOTS
4 & 5
037
1.1 Ac

LIONS RIDGE

2103-121-29-001

1
018
3.79 Ac

USPS
VAIL POST OFFICE
EXEMPT

D-1
010

D-2
011

001-006

VAIL POINT TOWNHOMES
PH 1
001-021

PH 2

PH 3

BUFFEHR CREEK

GLACIER

MORAINE

TRACT A
028
3.512 Ac

CHATEAU
TREMONTE
TRACT A
013

0.74 Ac

CAPSTONE
TOWNHOUSES

MEADOW RIDGE

HILLSIDE CONDOS

INTERSTATE 70

FRONTAGE

GORE CREEK

EAGLE POINTE
CONDO INTERVAL
001-054
1.521 Ac

2103 121

2103 123

250 125 0 250 Feet

1:2,500

THIS MAP HAS BEEN PREPARED FOR EAGLE COUNTY ASSESSMENT PURPOSES ONLY. USE OF THIS MAP SHOULD BE FOR GENERAL & INFORMATIONAL PURPOSE ONLY. EAGLE COUNTY DOES NOT WARRENT THE ACCURACY OF THE INFORMATION CONTAINED HEREIN. THIS MAP WAS LAST UPDATED: Date: 6/26/2017

TOWNSHIP INDEX

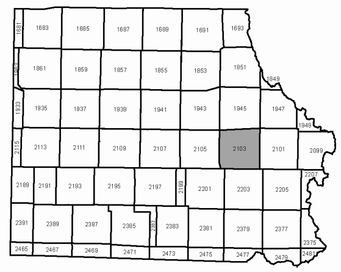

SECTION INDEX

6	5	4	3	2	1
7	8	9	10	11	12
18	17	16	15	14	13
19	20	21	22	23	24
30	29	28	27	26	25
31	32	33	34	35	36

N
W E
S

Railroad Track
Road Right Of Way
Creeks
Rivers & Lakes
Parcel Boundary
Subdivison
Quarter Section

Public Lands
State
BLM
USFS
Wilderness

2103 122
T5S R81W SEC 12 NW 1/4

2103 123
T5S R81W SEC 12 SW 1/4

2103 122

2103 114

2103 124

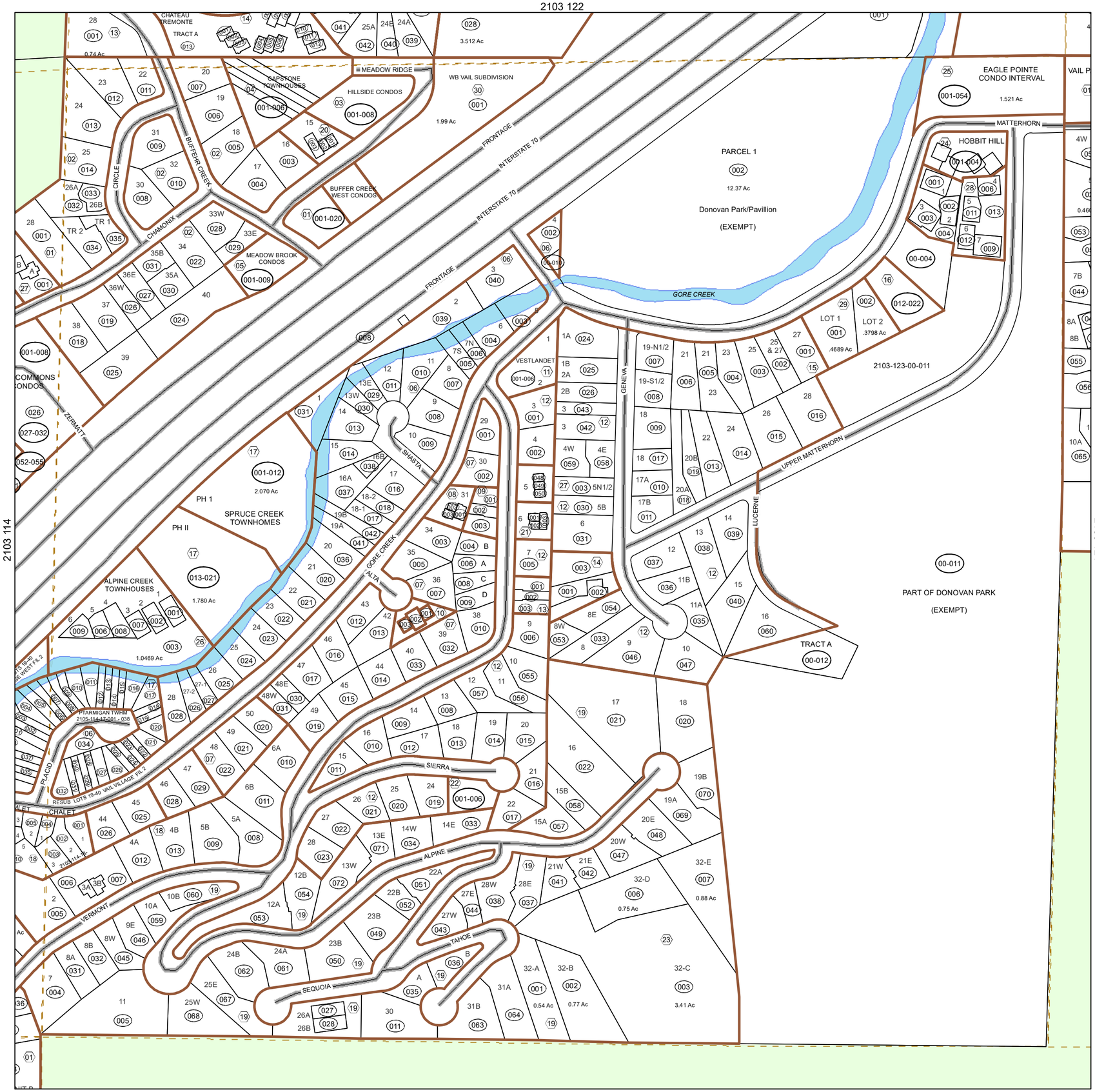

250 125 0 250 Feet

1:2,520

THIS MAP HAS BEEN PREPARED FOR EAGLE COUNTY ASSESSMENT PURPOSES ONLY. USE OF THIS MAP SHOULD BE FOR GENERAL & INFORMATIONAL PURPOSE ONLY. EAGLE COUNTY DOES NOT WARRENT THE ACCURACY OF THE INFORMATION CONTAINED HEREIN. THIS MAP WAS LAST UPDATED: Date: 2/23/2021

EAGLE COUNTY

TOWNSHIP INDEX

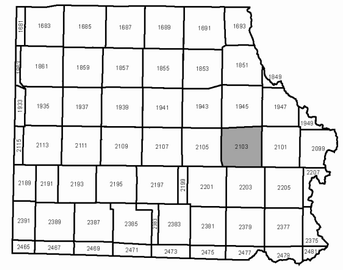

SECTION INDEX

6	5	4	3	2	1
7	8	9	10	11	12
18	17	16	15	14	13
19	20	21	22	23	24
30	29	28	27	26	25
31	32	33	34	35	36

N
W E
S

- Railroad Track
- Road Right Of Way
- Creeks
- Rivers & Lakes
- Parcel Boundary
- Subdivison
- Quarter Section

Public Lands

- State
- BLM
- USFS
- Wilderness

2103 123
T5S R81W SEC 12 SW 1/4

2103 124
T5S R81W SEC 12 SE 1/4

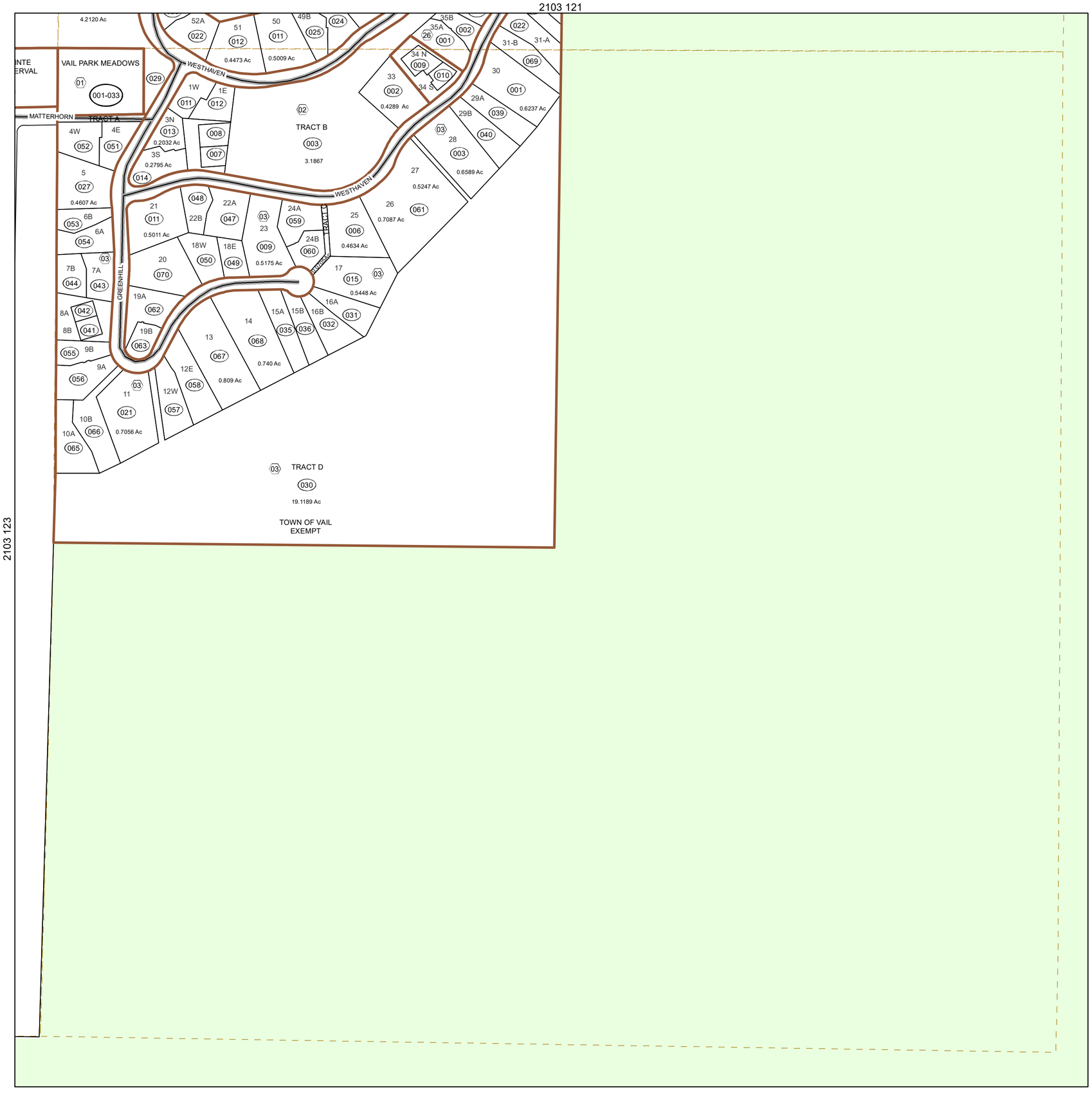

THIS MAP HAS BEEN PREPARED FOR EAGLE COUNTY ASSESSMENT PURPOSES ONLY. USE OF THIS MAP SHOULD BE FOR GENERAL & INFORMATIONAL PURPOSE ONLY. EAGLE COUNTY DOES NOT WARRENT THE ACCURACY OF THE INFORMATION CONTAINED HEREIN.
THIS MAP WAS LAST UPDATED: Date: 9/9/2020

250 125 0 250 Feet

1:2,520

EAGLE COUNTY

TOWNSHIP INDEX

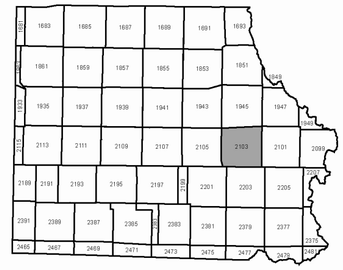

SECTION INDEX

6	5	4	3	2	1
7	8	9	10	11	12
18	17	16	15	14	13
19	20	21	22	23	24
30	29	28	27	26	25
31	32	33	34	35	36

N
W E
S

- Railroad Track
- Road Right Of Way
- Creeks
- Rivers & Lakes
- Parcel Boundary
- Subdivison
- Quarter Section

Public Lands

- State
- BLM
- USFS
- Wilderness

2103 124
T5S R81W SEC 12 SE 1/4

2103 141
T5S R81W SEC 14 NE 1/4

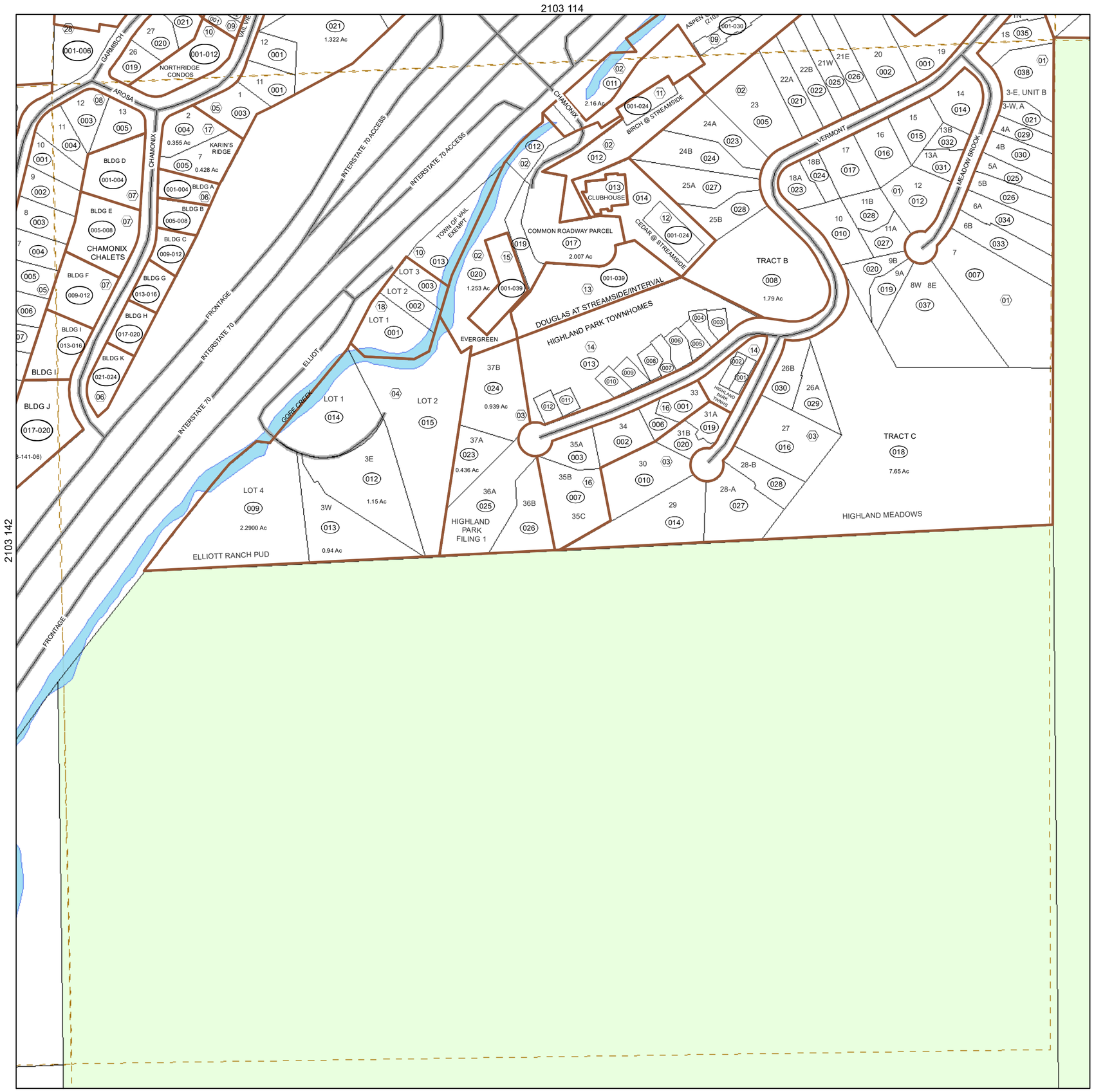

TOWNSHIP INDEX

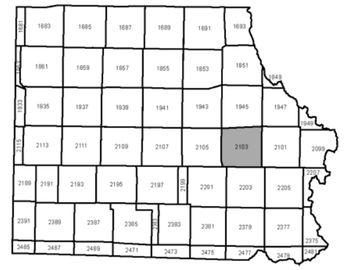

SECTION INDEX

6	5	4	3	2	1
7	8	9	10	11	12
18	17	16	15	14	13
19	20	21	22	23	24
30	29	28	27	26	25
31	32	33	34	35	36

N
W E
S

- Railroad Track
- Road Right Of Way
- Creeks
- Rivers & Lakes
- Parcel Boundary
- Subdivison
- Quarter Section

Public Lands

- State
- BLM
- USFS
- Wilderness

250 125 0 250 Feet

1:2,510

THIS MAP HAS BEEN PREPARED FOR EAGLE COUNTY ASSESSMENT PURPOSES ONLY. USE OF THIS MAP SHOULD BE FOR GENERAL & INFORMATIONAL PURPOSE ONLY. EAGLE COUNTY DOES NOT WARRENT THE ACCURACY OF THE INFORMATION CONTAINED HEREIN.
THIS MAP WAS LAST UPDATED: Date: 11/28/2017

2103 141
T5S R81W SEC 14 NE 1/4

2103 142
T5S R81W SEC 14 NW 1/4

EAGLE COUNTY

TOWNSHIP INDEX

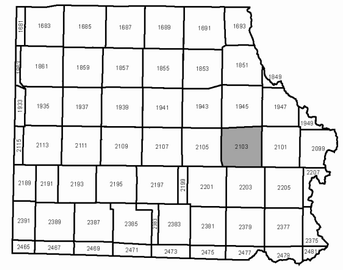

SECTION INDEX

6	5	4	3	2	1
7	8	9	10	11	12
18	17	16	15	14	13
19	20	21	22	23	24
30	29	28	27	26	25
31	32	33	34	35	36

N
W E
S

- Railroad Track
- Road Right Of Way
- Creeks
- Rivers & Lakes
- Parcel Boundary
- Subdivison
- Quarter Section

Public Lands

- State
- BLM
- USFS
- Wilderness

2103 141

2103 143

250 125 0 250 Feet

1:2,510

THIS MAP HAS BEEN PREPARED FOR EAGLE COUNTY ASSESSMENT PURPOSES ONLY. USE OF THIS MAP SHOULD BE FOR GENERAL & INFORMATIONAL PURPOSE ONLY. EAGLE COUNTY DOES NOT WARRENT THE ACCURACY OF THE INFORMATION CONTAINED HEREIN. THIS MAP WAS LAST UPDATED: Date: 2/19/2021

2103 142
T5S R81W SEC 14 NW 1/4

2103 143
T5S R81W SEC 14 SW 1/4

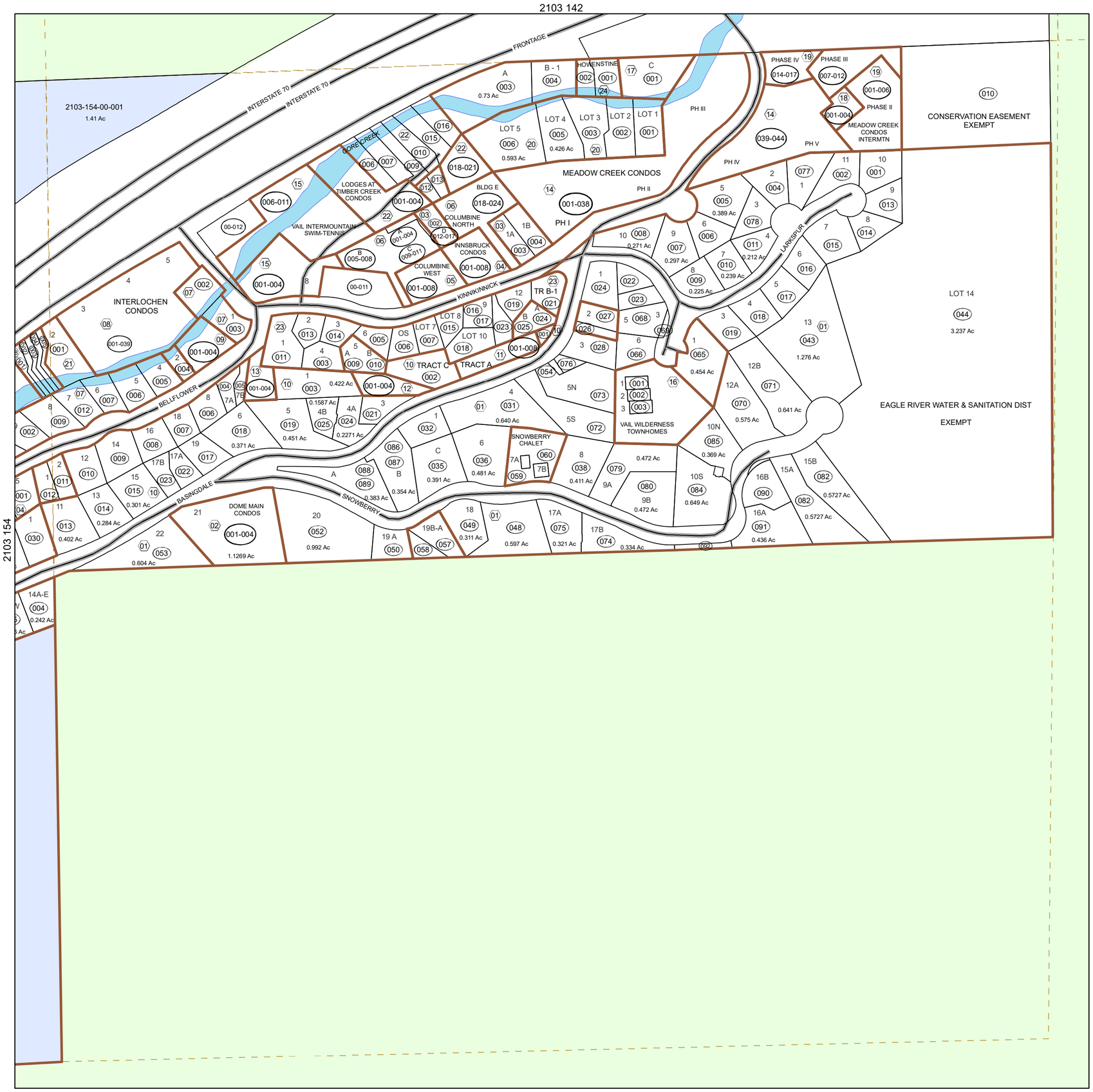

THIS MAP HAS BEEN PREPARED FOR EAGLE COUNTY ASSESSMENT PURPOSES ONLY. USE OF THIS MAP SHOULD BE FOR GENERAL & INFORMATIONAL PURPOSE ONLY. EAGLE COUNTY DOES NOT WARRENT THE ACCURACY OF THE INFORMATION CONTAINED HEREIN.
THIS MAP WAS LAST UPDATED: Date: 2/27/2020

250 125 0 250 Feet

1:2,490

EAGLE COUNTY

TOWNSHIP INDEX

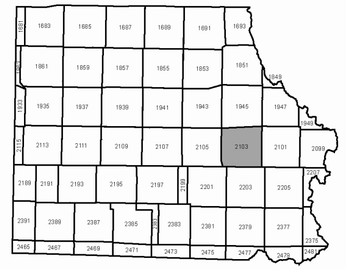

SECTION INDEX

6	5	4	3	2	1
7	8	9	10	11	12
18	17	16	15	14	13
19	20	21	22	23	24
30	29	28	27	26	25
31	32	33	34	35	36

N
W E
S

- Railroad Track
- Road Right Of Way
- Creeks
- Rivers & Lakes
- Parcel Boundary
- Subdivison
- Quarter Section

Public Lands

- State
- BLM
- USFS
- Wilderness

2103 143
T5S R81W SEC 14 SW 1/4

2103 154
T5S R81W SEC 15 SE 1/4



TOWNSHIP INDEX

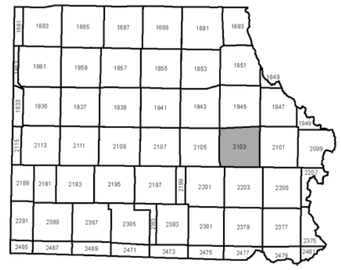

SECTION INDEX

6	5	4	3	2	1
7	8	9	10	11	12
18	17	16	15	14	13
19	20	21	22	23	24
30	29	28	27	26	25
31	32	33	34	35	36

N
W E
S

- Railroad Track
- Road Right Of Way
- Creeks
- Rivers & Lakes
- Parcel Boundary
- Subdivison
- Quarter Section

Public Lands

- State
- BLM
- USFS
- Wilderness

250 125 0 250 Feet

1:2,520

THIS MAP HAS BEEN PREPARED FOR EAGLE COUNTY ASSESSMENT PURPOSES ONLY. USE OF THIS MAP SHOULD BE FOR GENERAL & INFORMATIONAL PURPOSE ONLY. EAGLE COUNTY DOES NOT WARRENT THE ACCURACY OF THE INFORMATION CONTAINED HEREIN.
THIS MAP WAS LAST UPDATED: Date: 12/12/2017

2103 154
T5S R81W SEC 15 SE 1/4

2103 162
T5S R81W SEC 16 NW 1/4



EAGLE COUNTY

TOWNSHIP INDEX

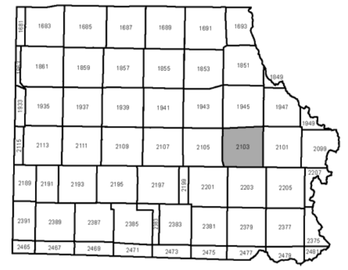

SECTION INDEX

6	5	4	3	2	1
7	8	9	10	11	12
18	17	16	15	14	13
19	20	21	22	23	24
30	29	28	27	26	25
31	32	33	34	35	36

N
W E
S

- Railroad Track
- Road Right Of Way
- Creeks
- Rivers & Lakes
- Subdivison
- Quarter Section

Public Lands

- State
- BLM
- USFS
- Wilderness

THIS MAP HAS BEEN PREPARED FOR EAGLE COUNTY ASSESSMENT PURPOSES ONLY. USE OF THIS MAP SHOULD BE FOR GENERAL & INFORMATIONAL PURPOSE ONLY. EAGLE COUNTY DOES NOT WARRENT THE ACCURACY OF THE INFORMATION CONTAINED HEREIN.

250 125 0 250 Feet

1:2,460

2103 162
T5S R81W SEC 16 NW 1/4

2103 164
T5S R81W SEC 16 SE 1/4

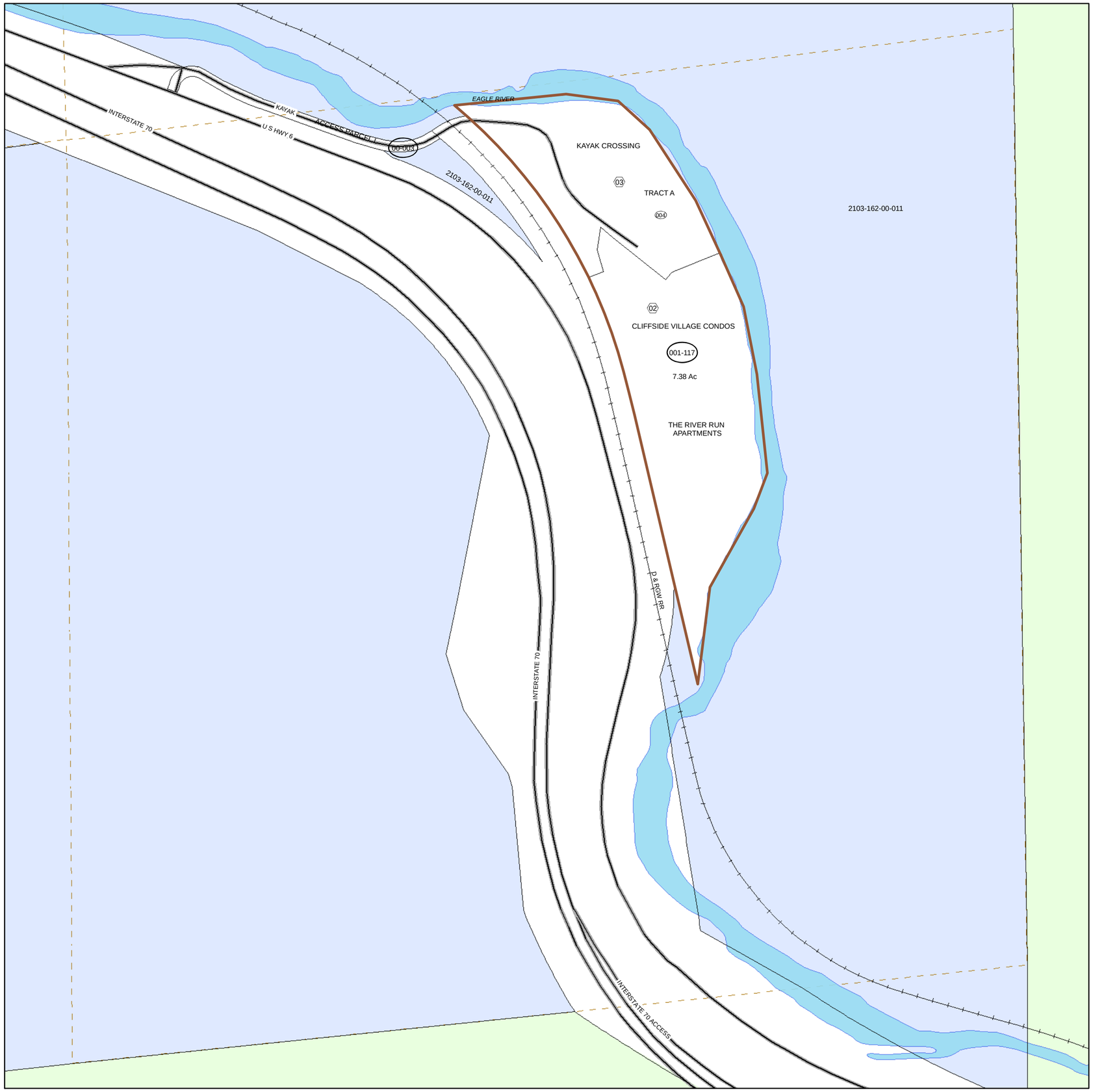

TOWNSHIP INDEX

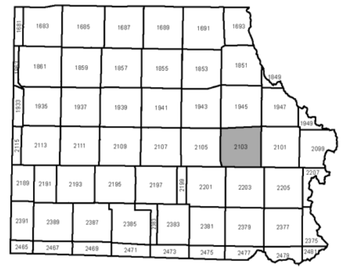

SECTION INDEX

6	5	4	3	2	1
7	8	9	10	11	12
18	17	16	15	14	13
19	20	21	22	23	24
30	29	28	27	26	25
31	32	33	34	35	36

N
W E
S

- Railroad Track
- Road Right Of Way
- Creeks
- Rivers & Lakes
- Parcel Boundary
- Subdivison
- Quarter Section

Public Lands

- State
- BLM
- USFS
- Wilderness

THIS MAP HAS BEEN PREPARED FOR EAGLE COUNTY ASSESSMENT PURPOSES ONLY. USE OF THIS MAP SHOULD BE FOR GENERAL & INFORMATIONAL PURPOSE ONLY. EAGLE COUNTY DOES NOT WARRENT THE ACCURACY OF THE INFORMATION CONTAINED HEREIN.

250 125 0 250 Feet

1:2,620

2103 164
T5S R81W SEC 16 SE 1/4

2103 171
T5S R81W SEC 17 NE 1/4



250 125 0 250 Feet

1:2,400

THIS MAP HAS BEEN PREPARED FOR EAGLE COUNTY ASSESSMENT PURPOSES ONLY. USE OF THIS MAP SHOULD BE FOR GENERAL & INFORMATIONAL PURPOSE ONLY. EAGLE COUNTY DOES NOT WARRENT THE ACCURACY OF THE INFORMATION CONTAINED HEREIN. THIS MAP WAS LAST UPDATED: Date: 9/18/2017

EAGLE COUNTY

TOWNSHIP INDEX

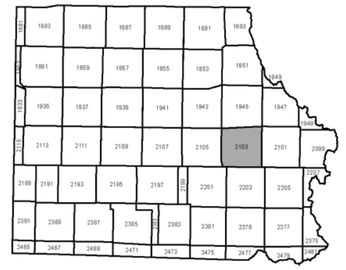

SECTION INDEX

6	5	4	3	2	1
7	8	9	10	11	12
18	17	16	15	14	13
19	20	21	22	23	24
30	29	28	27	26	25
31	32	33	34	35	36

N
W E
S

- Railroad Track
- Road Right Of Way
- Creeks
- Rivers & Lakes
- Parcel Boundary
- Subdivison
- Quarter Section

Public Lands

- State
- BLM
- USFS
- Wilderness

2103 171
T5S R81W SEC 17 NE 1/4

2103 172
T5S R81W SEC 17 NW 1/4

EAGLE COUNTY

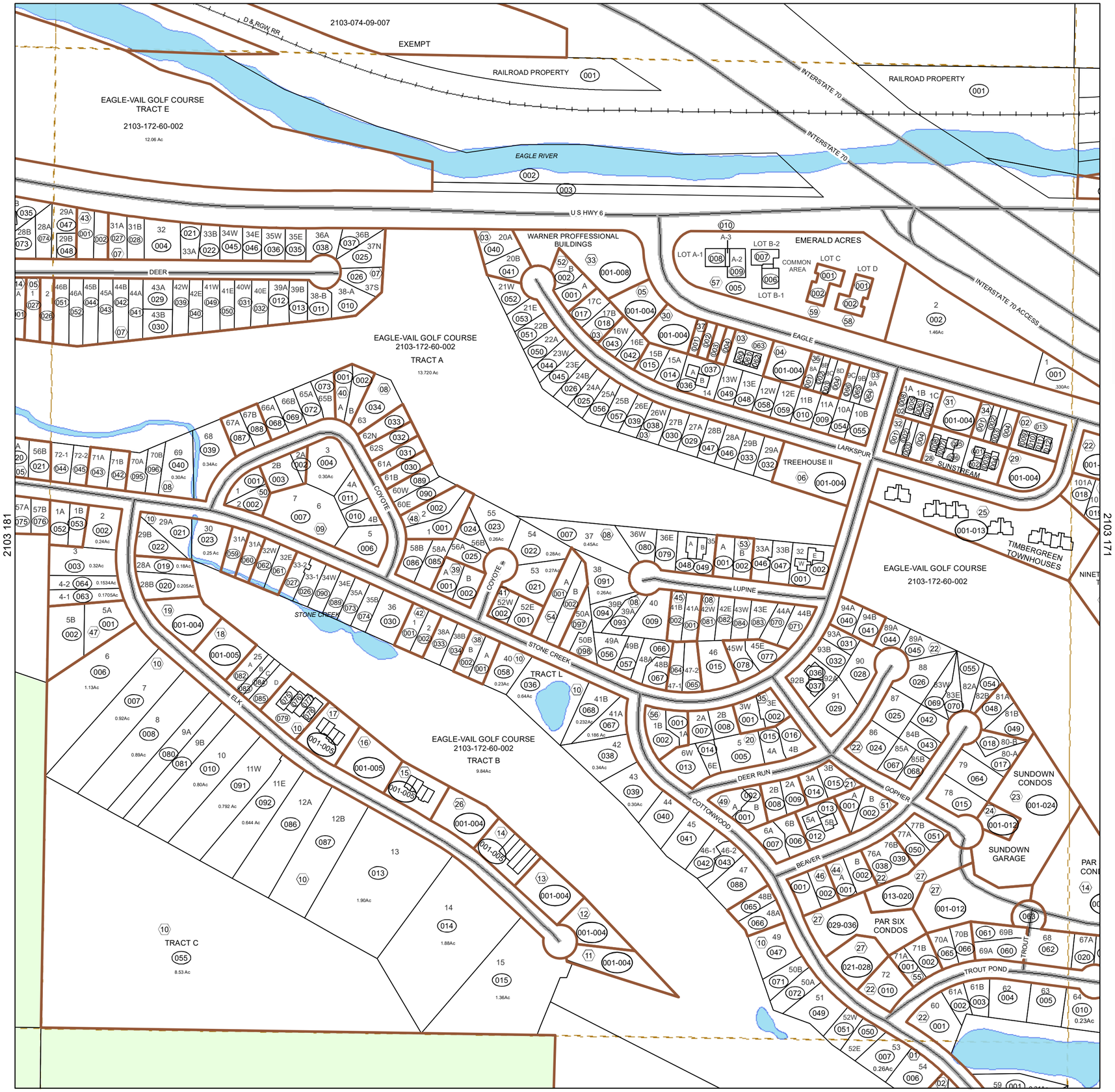

TOWNSHIP INDEX

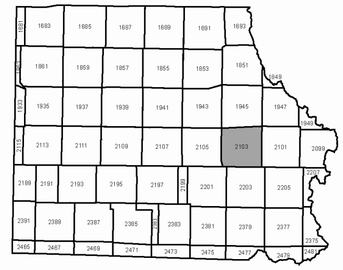

SECTION INDEX

6	5	4	3	2	1
7	8	9	10	11	12
18	17	16	15	14	13
19	20	21	22	23	24
30	29	28	27	26	25
31	32	33	34	35	36

N
W E
S

- Railroad Track
- Road Right Of Way
- Creeks
- Rivers & Lakes
- Parcel Boundary
- Subdivison
- Quarter Section

Public Lands

- State
- BLM
- USFS
- Wilderness

2103 173

250 125 0 250 Feet

1:2,440

THIS MAP HAS BEEN PREPARED FOR EAGLE COUNTY ASSESSMENT PURPOSES ONLY. USE OF THIS MAP SHOULD BE FOR GENERAL & INFORMATIONAL PURPOSE ONLY. EAGLE COUNTY DOES NOT WARRENT THE ACCURACY OF THE INFORMATION CONTAINED HEREIN. THIS MAP WAS LAST UPDATED: Date: 3/16/2021

2103 172
T5S R81W SEC 17 NW 1/4

2103_173
T5S R81W SEC 17 SW 1/4

2103 172

2103 174

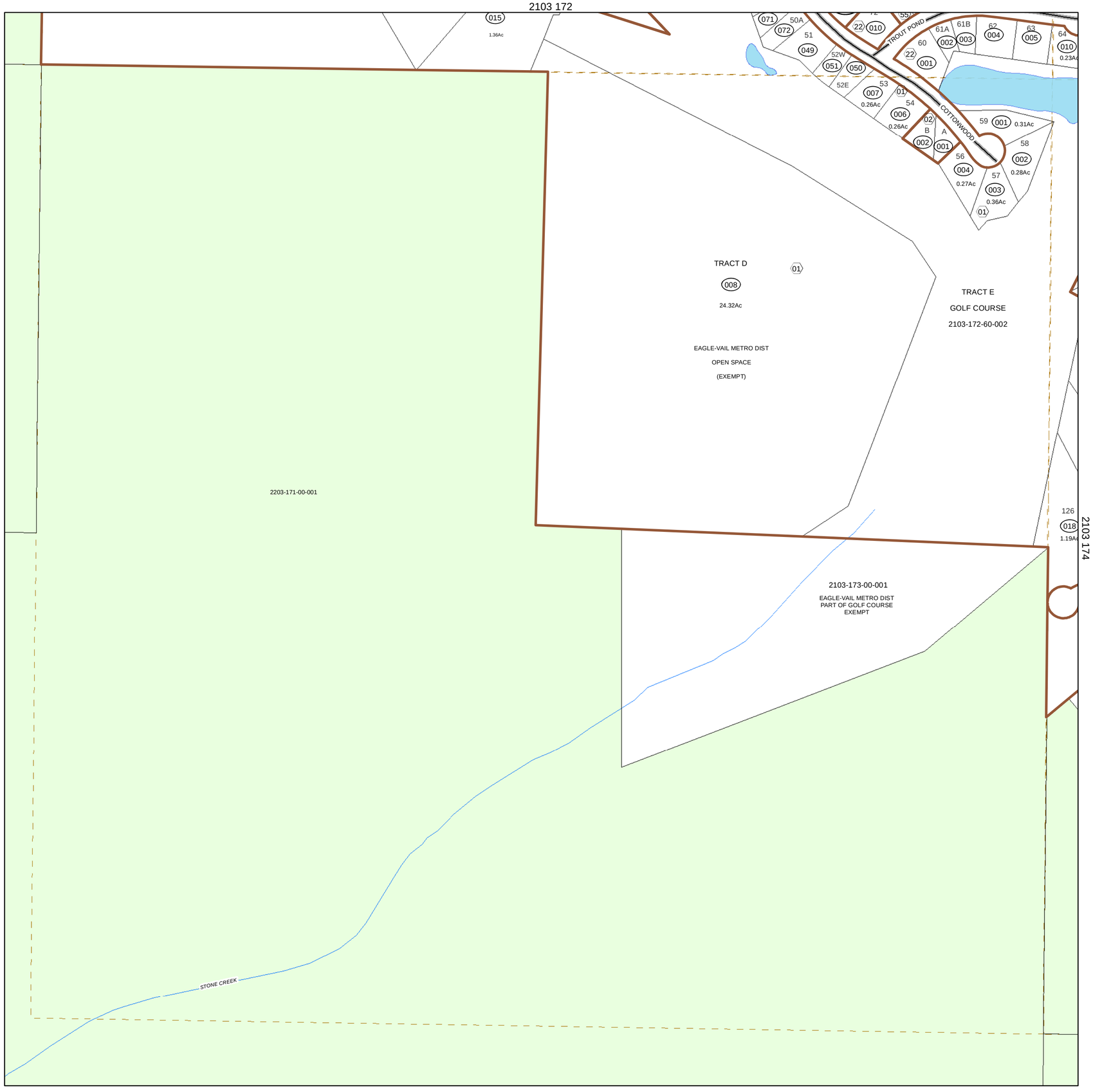

TOWNSHIP INDEX

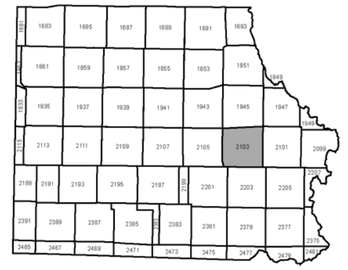

SECTION INDEX

6	5	4	3	2	1
7	8	9	10	11	12
18	17	16	15	14	13
19	20	21	22	23	24
30	29	28	27	26	25
31	32	33	34	35	36

N
W E
S

- Railroad Track
- Road Right Of Way
- Creeks
- Rivers & Lakes
- Parcel Boundary
- Subdivison
- Quarter Section

Public Lands

- State
- BLM
- USFS
- Wilderness

THIS MAP HAS BEEN PREPARED FOR EAGLE COUNTY ASSESSMENT PURPOSES ONLY. USE OF THIS MAP SHOULD BE FOR GENERAL & INFORMATIONAL PURPOSE ONLY. EAGLE COUNTY DOES NOT WARRENT THE ACCURACY OF THE INFORMATION CONTAINED HEREIN.

250 125 0 250 Feet

1:2,450

2103_173
T5S R81W SEC 17 SW 1/4

2103 174
T5S R81W SEC 17 SE 1/4

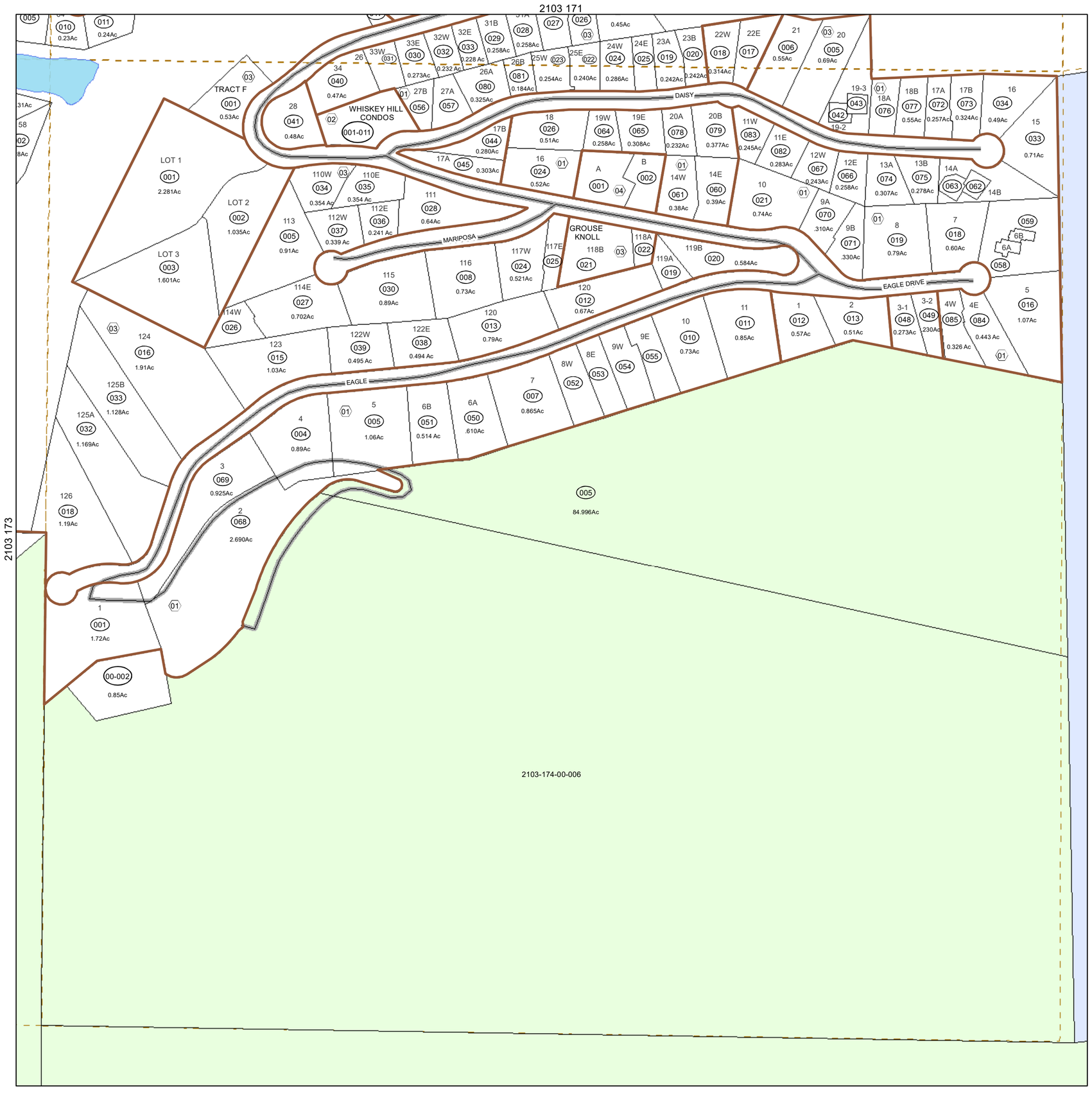

EAGLE COUNTY

TOWNSHIP INDEX

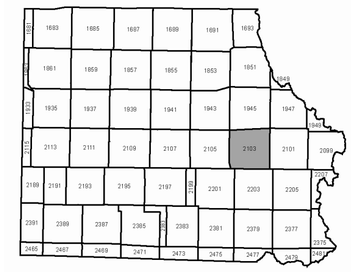

SECTION INDEX

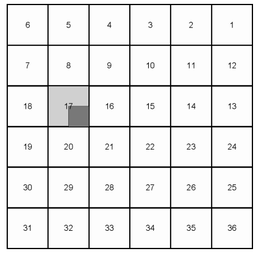



Railroad Track
Road Right Of Way
Creeks
Rivers & Lakes
Parcel Boundary
Subdivison
Quarter Section
Public Lands
State
BLM
USFS
Wilderness

THIS MAP HAS BEEN PREPARED FOR EAGLE COUNTY ASSESSMENT PURPOSES ONLY. USE OF THIS MAP SHOULD BE FOR GENERAL & INFORMATIONAL PURPOSE ONLY. EAGLE COUNTY DOES NOT WARRENT THE ACCURACY OF THE INFORMATION CONTAINED HEREIN. THIS MAP WAS LAST UPDATED: Date: 12/18/2018

250 125 0 250 Feet

1:2,420

2103 174
T5S R81W SEC 17 SE 1/4

2103 181
T5S R81W SEC 18 NE 1/4

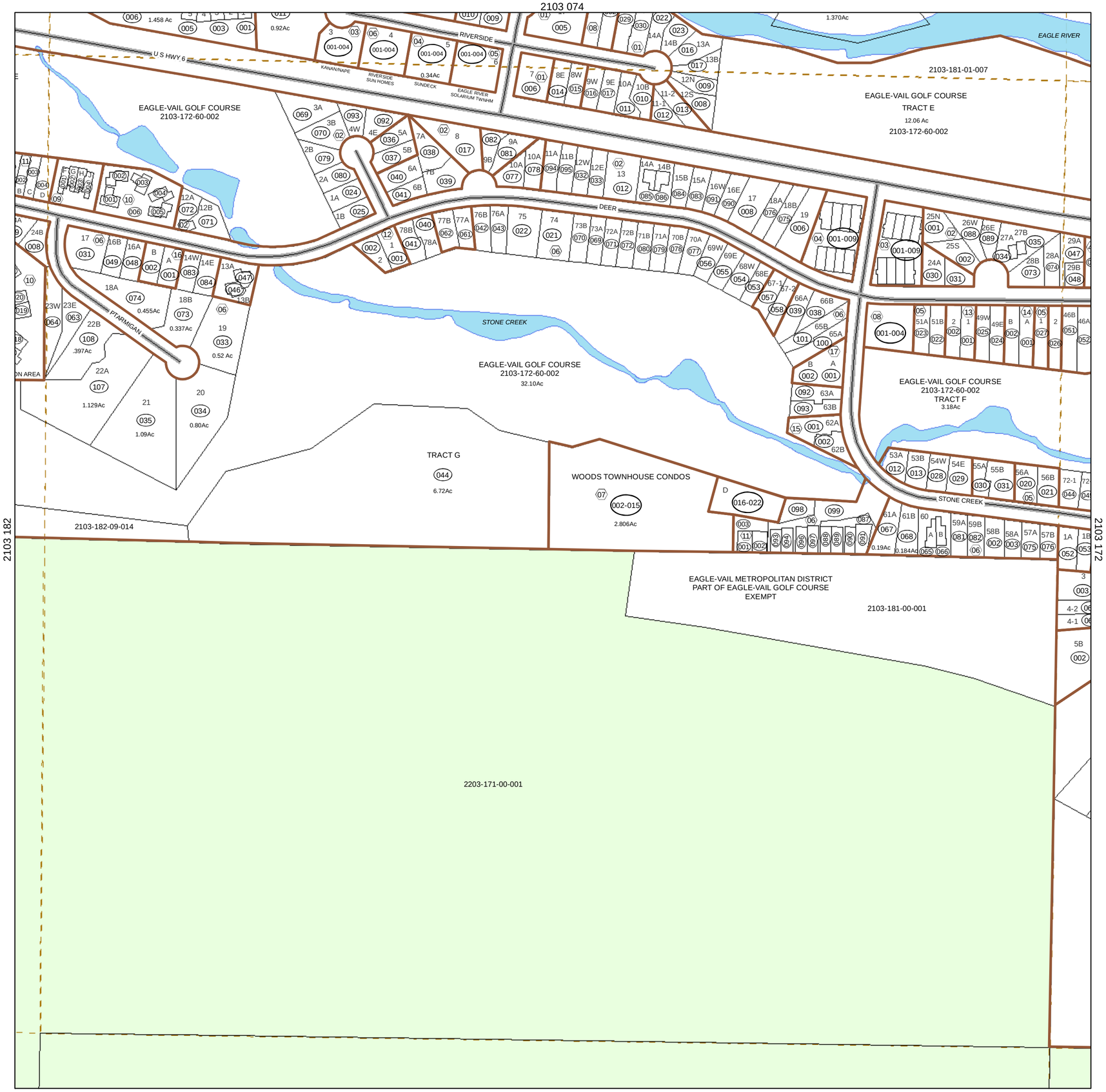

EAGLE COUNTY

TOWNSHIP INDEX

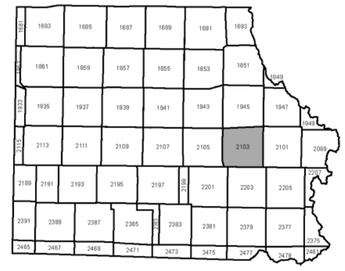

SECTION INDEX

6	5	4	3	2	1
7	8	9	10	11	12
18	17	16	15	14	13
19	20	21	22	23	24
30	29	28	27	26	25
31	32	33	34	35	36

N
W E
S

- Railroad Track
- Road Right Of Way
- Creeks
- Rivers & Lakes
- Subdivison
- Quarter Section

Public Lands

- State
- BLM
- USFS
- Wilderness

THIS MAP HAS BEEN PREPARED FOR EAGLE COUNTY ASSESSMENT PURPOSES ONLY. USE OF THIS MAP SHOULD BE FOR GENERAL & INFORMATIONAL PURPOSE ONLY. EAGLE COUNTY DOES NOT WARRENT THE ACCURACY OF THE INFORMATION CONTAINED HEREIN.

250 125 0 250 Feet

1:2,450

2103 181
T5S R81W SEC 18 NE 1/4

2103 182
T5S R81W SEC 18 NW 1/4

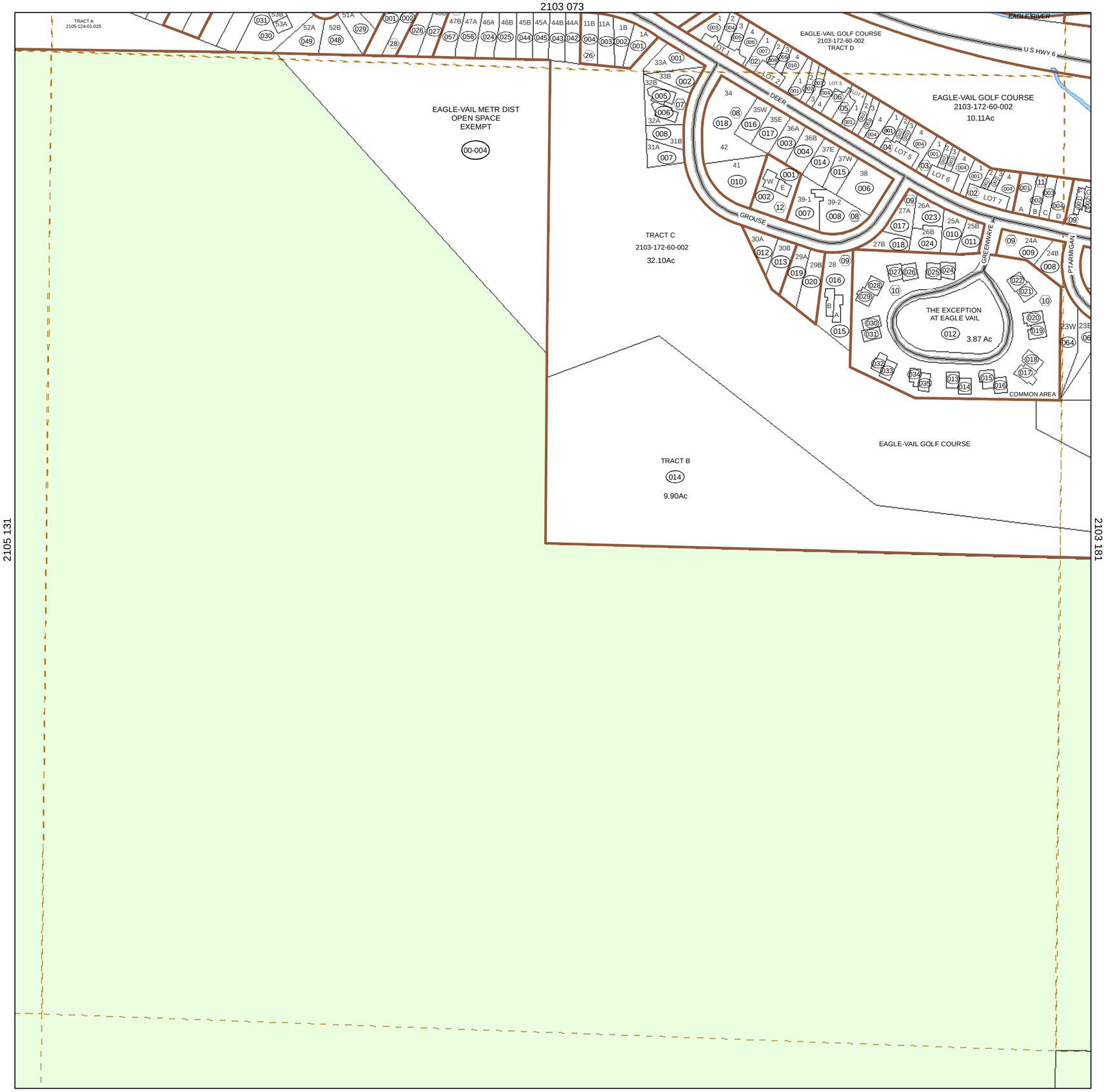

TOWNSHIP INDEX

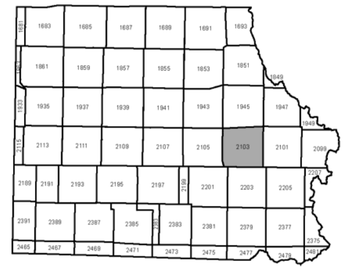

SECTION INDEX

6	5	4	3	2	1
7	8	9	10	11	12
18	17	16	15	14	13
19	20	21	22	23	24
30	29	28	27	26	25
31	32	33	34	35	36

N
W E
S

- Railroad Track
- Road Right Of Way
- Creeks
- Rivers & Lakes
- Subdivison
- Quarter Section

Public Lands

- State
- BLM
- USFS
- Wilderness

THIS MAP HAS BEEN PREPARED FOR EAGLE COUNTY ASSESSMENT PURPOSES ONLY. USE OF THIS MAP SHOULD BE FOR GENERAL & INFORMATIONAL PURPOSE ONLY. EAGLE COUNTY DOES NOT WARRENT THE ACCURACY OF THE INFORMATION CONTAINED HEREIN.

250 125 0 250 Feet

1:2,460

2103 182
T5S R81W SEC 18 NW 1/4

2103_192
T5S R81W SEC 19 NW 1/4

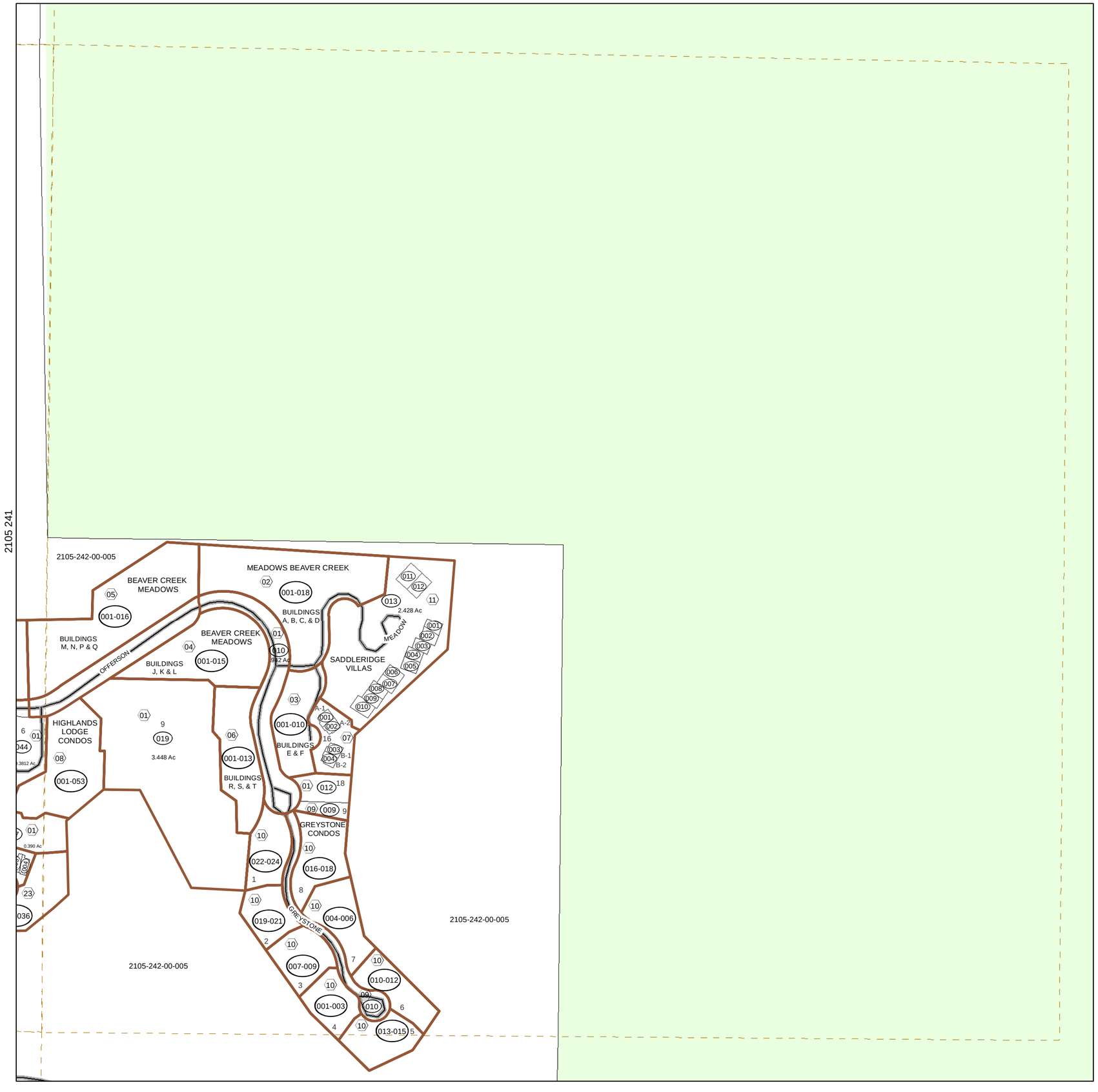

TOWNSHIP INDEX

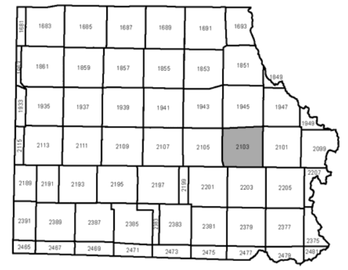

SECTION INDEX

6	5	4	3	2	1
7	8	9	10	11	12
18	17	16	15	14	13
19	20	21	22	23	24
30	29	28	27	26	25
31	32	33	34	35	36

N
W E
S

- Railroad Track
- Road Right Of Way
- Creeks
- Rivers & Lakes
- Parcel Boundary
- Subdivison
- Quarter Section

Public Lands

- State
- BLM
- USFS
- Wilderness

THIS MAP HAS BEEN PREPARED FOR EAGLE COUNTY ASSESSMENT PURPOSES ONLY. USE OF THIS MAP SHOULD BE FOR GENERAL & INFORMATIONAL PURPOSE ONLY. EAGLE COUNTY DOES NOT WARRENT THE ACCURACY OF THE INFORMATION CONTAINED HEREIN.

250 125 0 250 Feet

1:2,450

2103_192
T5S R81W SEC 19 NW 1/4

2103 22
T5S R81W Section 22



TOWNSHIP INDEX

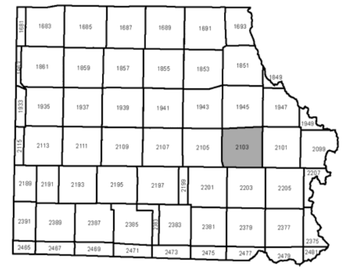

SECTION INDEX

6	5	4	3	2	1
7	8	9	10	11	12
18	17	16	15	14	13
19	20	21	22	23	24
30	29	28	27	26	25
31	32	33	34	35	36

N
W E
S

- Railroad Track
- Road Right Of Way
- creeks
- Rivers & Lakes
- Section Lines
- Gov't Tract & Lots
- Parcel Boundary
- Towns

Public Lands

- State
- BLM
- USFS
- Wilderness

THIS MAP HAS BEEN PREPARED FOR EAGLE COUNTY ASSESSMENT PURPOSES ONLY. USE OF THIS MAP SHOULD BE FOR GENERAL & INFORMATIONAL PURPOSE ONLY. EAGLE COUNTY DOES NOT WARRENT THE ACCURACY OF THE INFORMATION CONTAINED HEREIN

500 250 0 500 Feet

1:5,070

2103 22
T5S R81W Section 22

2103 262
T5S R81W SEC 26 NW 1/4

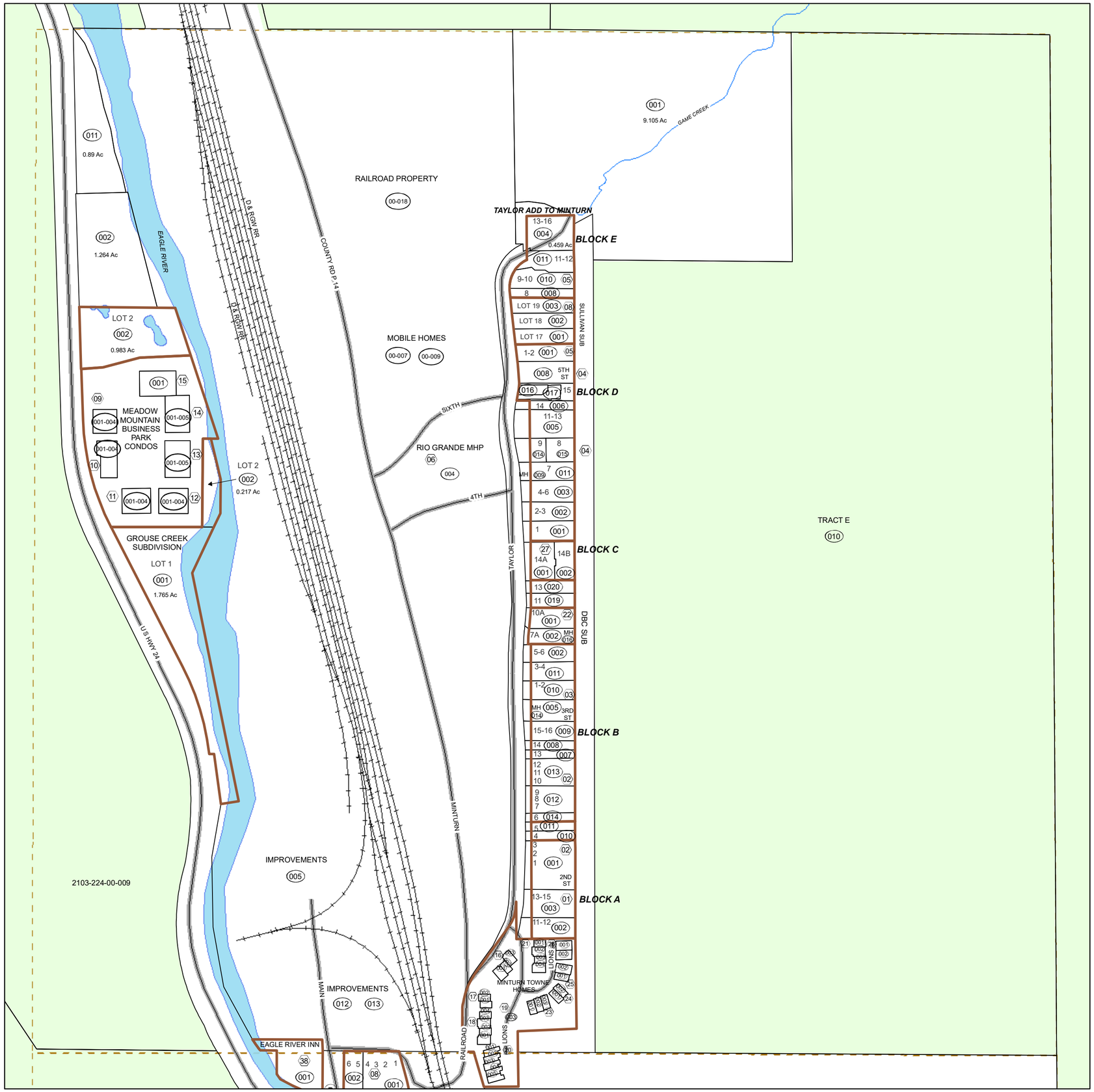

2103 263

250 125 0 250 Feet

1:2,490

THIS MAP HAS BEEN PREPARED FOR EAGLE COUNTY ASSESSMENT PURPOSES ONLY. USE OF THIS MAP SHOULD BE FOR GENERAL & INFORMATIONAL PURPOSE ONLY. EAGLE COUNTY DOES NOT WARRENT THE ACCURACY OF THE INFORMATION CONTAINED HEREIN. THIS MAP WAS LAST UPDATED: Date: 12/14/2020

EAGLE COUNTY

TOWNSHIP INDEX

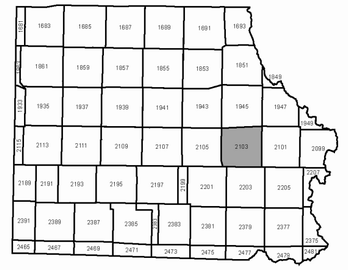

SECTION INDEX

6	5	4	3	2	1
7	8	9	10	11	12
18	17	16	15	14	13
19	20	21	22	23	24
30	29	28	27	26	25
31	32	33	34	35	36

N
W E
S

- Railroad Track
- Road Right Of Way
- Creeks
- Rivers & Lakes
- Parcel Boundary
- Subdivison
- Quarter Section

Public Lands

- State
- BLM
- USFS
- Wilderness

2103 262

T5S R81W SEC 26 NW 1/4

2103 263
T5S R81W SEC 26 SW 1/4

2103 262

EAGLE RIVER INN

RAILROAD

U S HWY 24

BOOCO'S ADDITION

BOOCO'S 2ND ADDITION

BOOCO'S ADDITION

TOLEDO

EAGLE RIVER

ROWORKS

NORMAN

HARRISON

BOULDER

BAULDAUF ADDITION

PINE

NELSON

MEADOW

MAIN

EAGLE RIVER ENCLAVE

D & RGW RR

LOT 1

LOT 2

PT OF

009
1.12Ac

2103-263-00-021

2103-271-00-021

013
39.929Ac

2103-351-00-001

H BURNETT TRACT
16.782Ac

2103-271-00-021

016
2.905Ac

014
2.135Ac

PARCEL 2
2103-352-00-006

PARCEL 1

TRACT B
2103-352-00-005

GROUSE BAR RANCH

THIS MAP HAS BEEN PREPARED FOR EAGLE COUNTY ASSESSMENT PURPOSES ONLY. USE OF THIS MAP SHOULD BE FOR GENERAL & INFORMATIONAL PURPOSE ONLY. EAGLE COUNTY DOES NOT WARRENT THE ACCURACY OF THE INFORMATION CONTAINED HEREIN.
THIS MAP WAS LAST UPDATED: Date: 12/14/2020

250 125 0 250 Feet

1:2,490

EAGLE COUNTY

TOWNSHIP INDEX

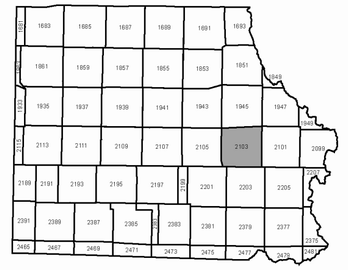

SECTION INDEX

6	5	4	3	2	1
7	8	9	10	11	12
18	17	16	15	14	13
19	20	21	22	23	24
30	29	28	27	26	25
31	32	33	34	35	36

N
W E
S

- Railroad Track
- Road Right Of Way
- Creeks
- Rivers & Lakes
- Parcel Boundary
- Subdivison
- Quarter Section

Public Lands

- State
- BLM
- USFS
- Wilderness

2103 263
T5S R81W SEC 26 SW 1/4

2103 35
T5S R81W Section 35

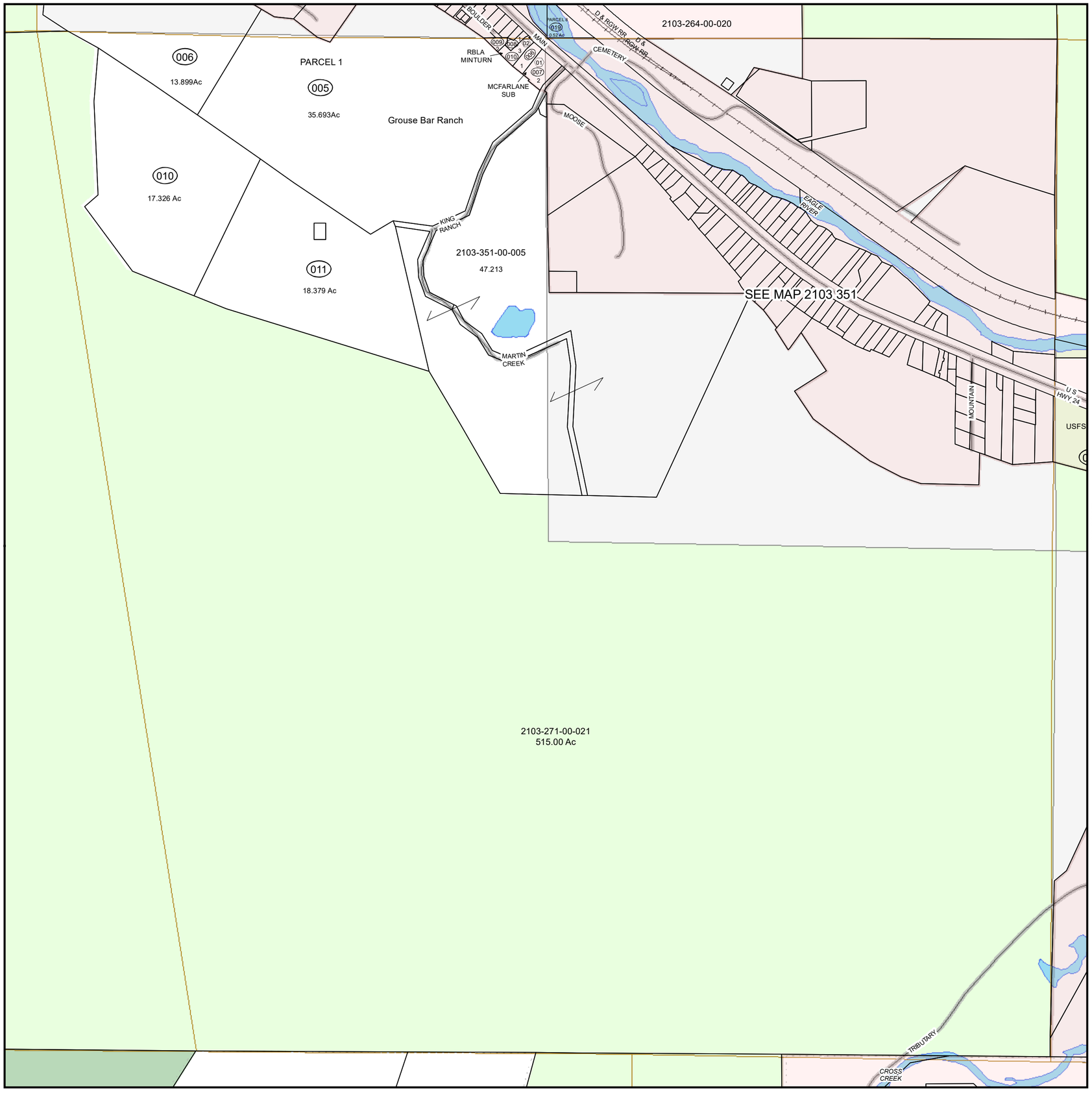

THIS MAP HAS BEEN PREPARED FOR EAGLE COUNTY ASSESSMENT PURPOSES ONLY. USE OF THIS MAP SHOULD BE FOR GENERAL & INFORMATIONAL PURPOSE ONLY. EAGLE COUNTY DOES NOT WARRENT THE ACCURACY OF THE INFORMATION CONTAINED HEREIN
THIS MAP WAS LAST UPDATED: Date: 1/30/2019

500 250 0 500 Feet

1:5,020

EAGLE COUNTY

TOWNSHIP INDEX

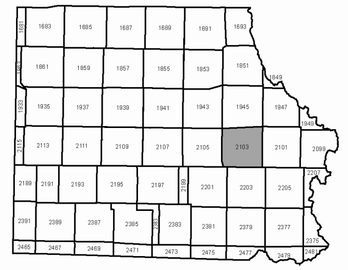

SECTION INDEX

6	5	4	3	2	1
7	8	9	10	11	12
18	17	16	15	14	13
19	20	21	22	23	24
30	29	28	27	26	25
31	32	33	34	35	36

N
W E
S

- Railroad Track
- Road Right Of Way
- creeks
- Rivers & Lakes
- Section Lines
- Gov't Tract & Lots
- Parcel Boundary
- Towns

Public Lands

- State
- BLM
- USFS
- Wilderness

2103 35
T5S R81W Section 35

2103 351
T5S R81W SEC 35 NE 1/4

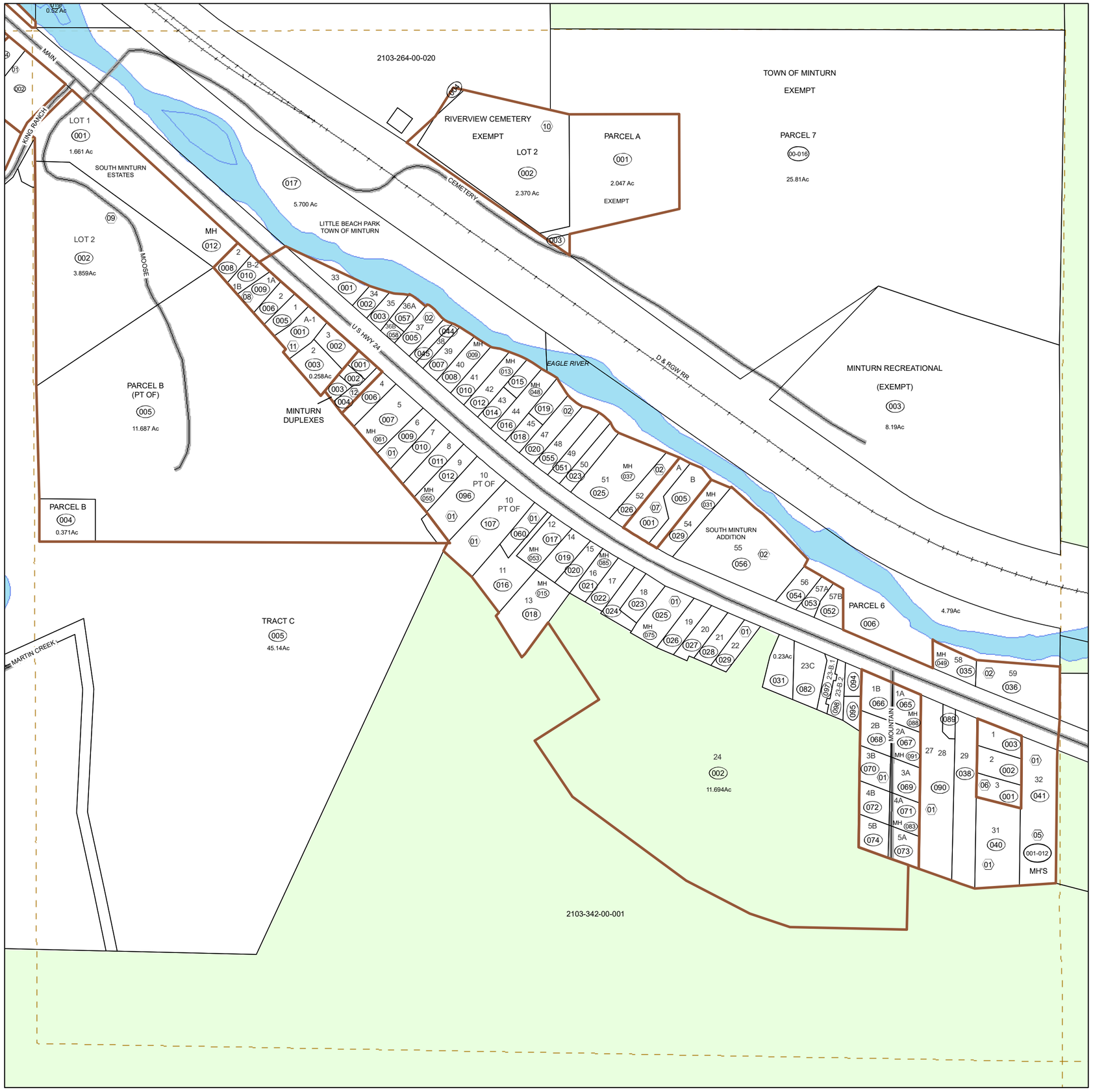

TOWNSHIP INDEX

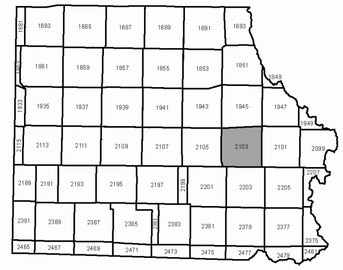

SECTION INDEX

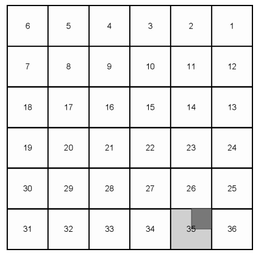

N
W E
S

- Railroad Track
- Road Right Of Way
- Creeks
- Rivers & Lakes
- Parcel Boundary
- Subdivison
- Quarter Section

Public Lands

- State
- BLM
- USFS
- Wilderness

THIS MAP HAS BEEN PREPARED FOR EAGLE COUNTY ASSESSMENT PURPOSES ONLY. USE OF THIS MAP SHOULD BE FOR GENERAL & INFORMATIONAL PURPOSE ONLY. EAGLE COUNTY DOES NOT WARRENT THE ACCURACY OF THE INFORMATION CONTAINED HEREIN. THIS MAP WAS LAST UPDATED: Date: 10/29/2020

250 125 0 250 Feet

1:2,490

2103 351
T5S R81W SEC 35 NE 1/4

2103 36
T5S R81W Section 36

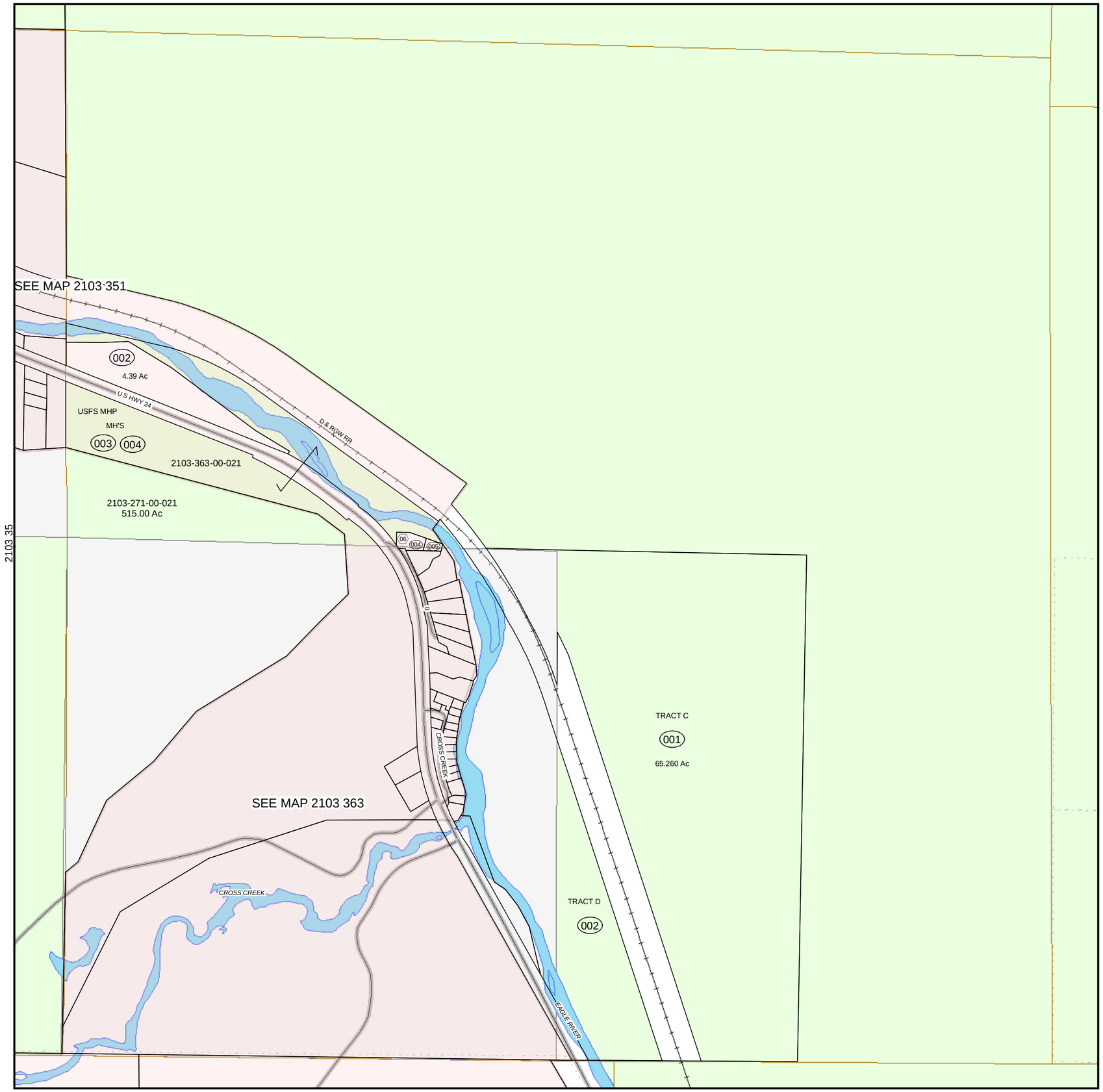

THIS MAP HAS BEEN PREPARED FOR EAGLE COUNTY ASSESSMENT PURPOSES ONLY. USE OF THIS MAP SHOULD BE FOR GENERAL & INFORMATIONAL PURPOSE ONLY. EAGLE COUNTY DOES NOT WARRENT THE ACCURACY OF THE INFORMATION CONTAINED HEREIN

500 250 0 500 Feet

1:4,960

EAGLE COUNTY

TOWNSHIP INDEX

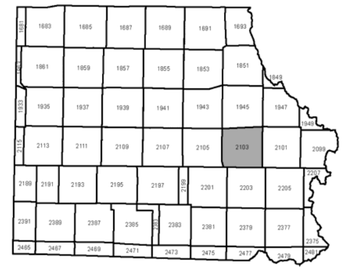

SECTION INDEX

6	5	4	3	2	1
7	8	9	10	11	12
18	17	16	15	14	13
19	20	21	22	23	24
30	29	28	27	26	25
31	32	33	34	35	36

N
W E
S

- Railroad Track
- Road Right Of Way
- creeks
- Rivers & Lakes
- Section Lines
- Gov't Tract & Lots
- Parcel Boundary
- Towns

Public Lands

- State
- BLM
- USFS
- Wilderness

2103 36
T5S R81W Section 36

2103 363
T5S R84W SEC 36 SW 1/4

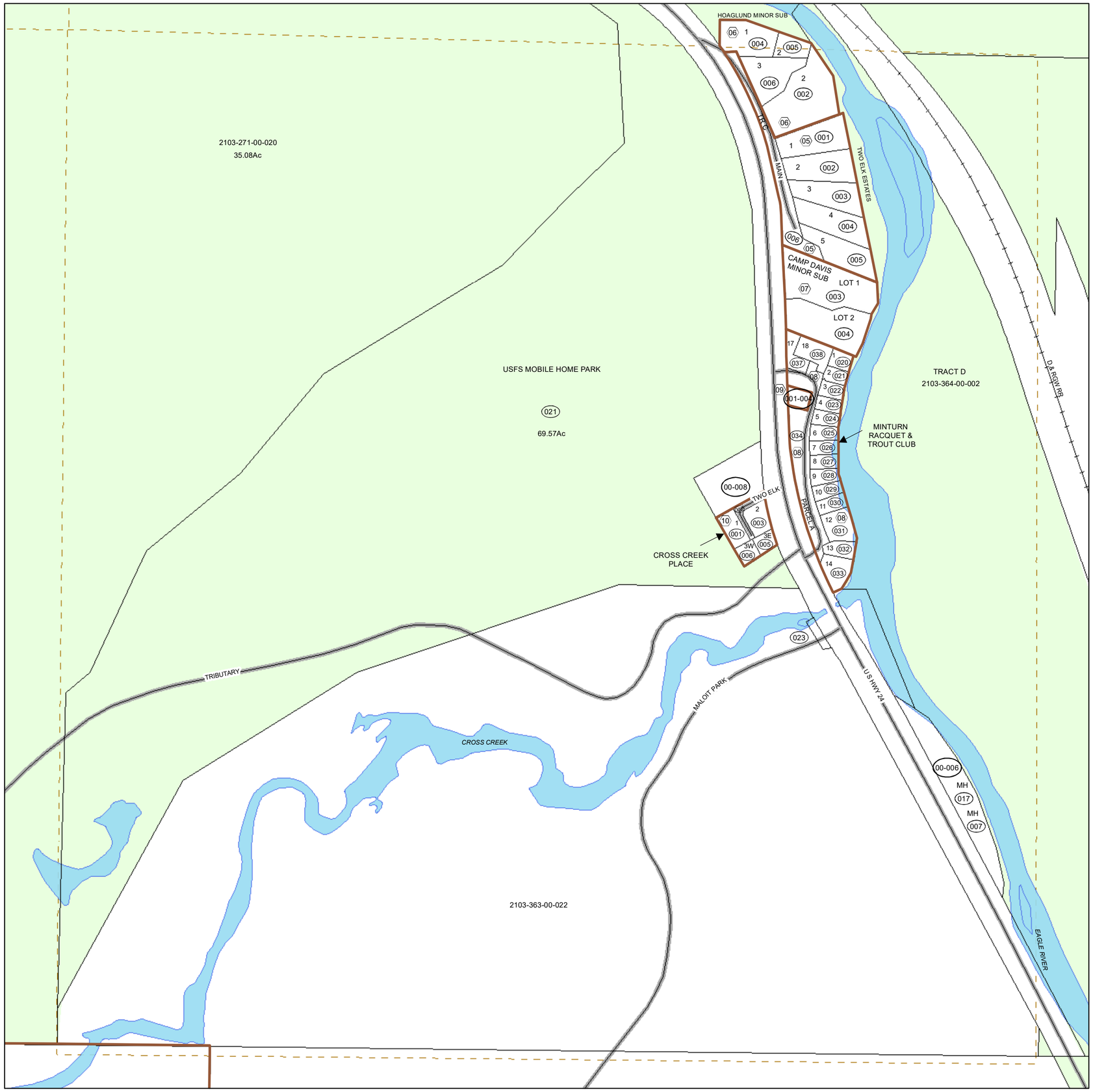

THIS MAP HAS BEEN PREPARED FOR EAGLE COUNTY ASSESSMENT PURPOSES ONLY. USE OF THIS MAP SHOULD BE FOR GENERAL & INFORMATIONAL PURPOSE ONLY. EAGLE COUNTY DOES NOT WARRENT THE ACCURACY OF THE INFORMATION CONTAINED HEREIN.
THIS MAP WAS LAST UPDATED: Date: 2/27/2019

250 125 0 250 Feet

1:2,510

EAGLE COUNTY

TOWNSHIP INDEX

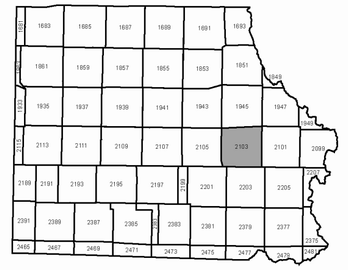

SECTION INDEX

6	5	4	3	2	1
7	8	9	10	11	12
18	17	16	15	14	13
19	20	21	22	23	24
30	29	28	27	26	25
31	32	33	34	35	36

N
W E
S

- Railroad Track
- Road Right Of Way
- Creeks
- Rivers & Lakes
- Parcel Boundary
- Subdivison
- Quarter Section

Public Lands

- State
- BLM
- USFS
- Wilderness

2103 363
T5S R84W SEC 36 SW 1/4

2105
T5S R82W

1943

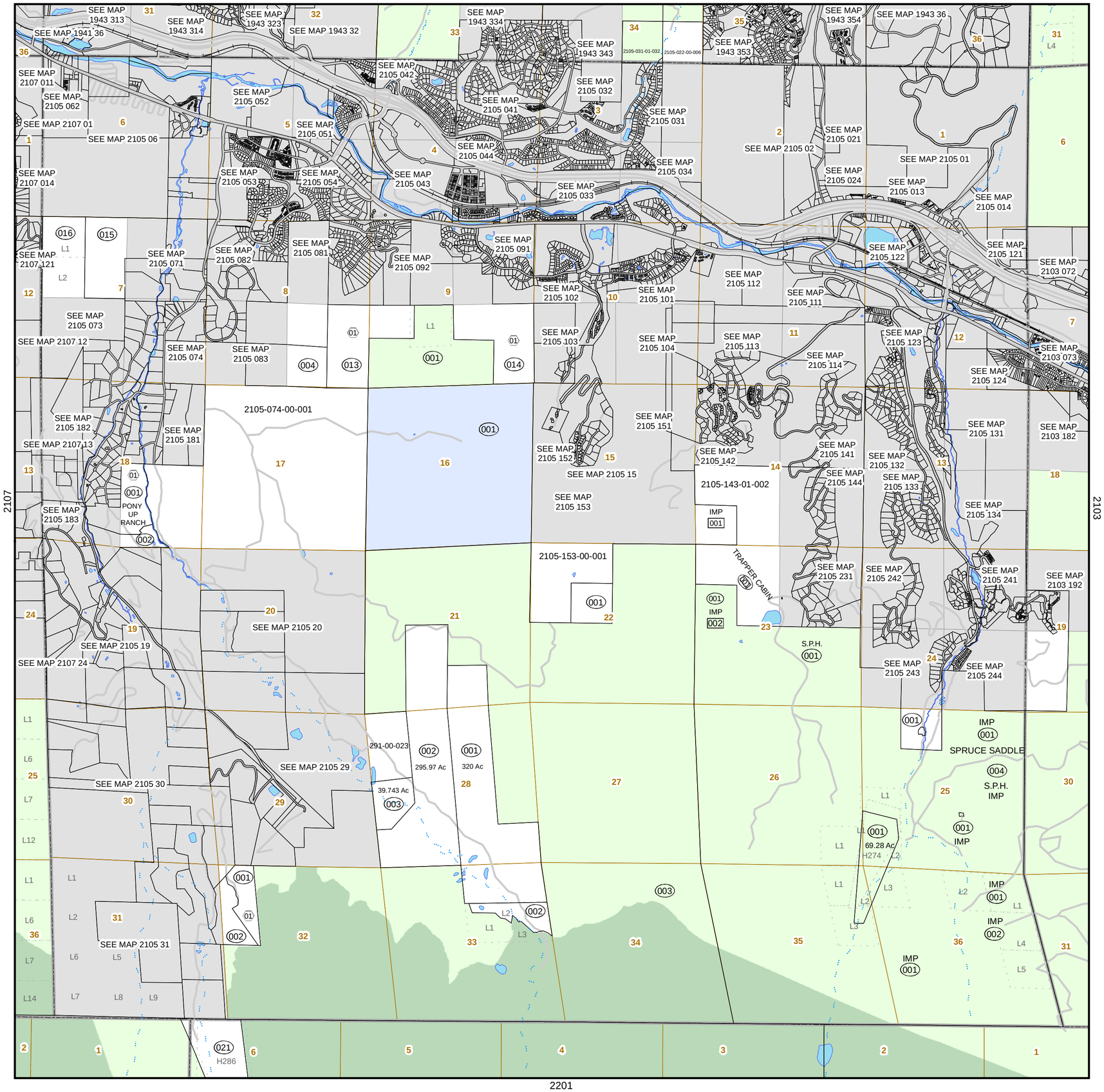

THIS MAP HAS BEEN PREPARED FOR EAGLE COUNTY ASSESSMENT PURPOSES ONLY. USE OF THIS MAP SHOULD BE FOR GENERAL & INFORMATIONAL PURPOSE ONLY. EAGLE COUNTY DOES NOT WARRENT THE ACCURACY OF THE INFORMATION CONTAINED HEREIN

1 0.5 0 1 Miles

1:29,630

EAGLE COUNTY

TOWNSHIP INDEX

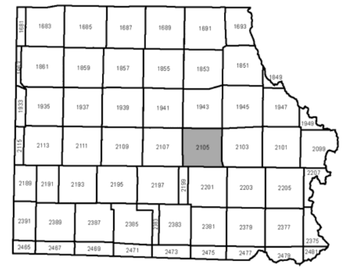

SECTION INDEX

6	5	4	3	2	1
7	8	9	10	11	12
18	17	16	15	14	13
19	20	21	22	23	24
30	29	28	27	26	25
31	32	33	34	35	36

N
W E
S

- Railroad Track
- Road Right Of Way
- Creeks
- Rivers & Lakes
- Parcel Boundary
- Section Lines
- Township Boundary
- Gov't Tract & Lots

Public Lands

- STA
- BLM
- USFS
- Wilderness

2105
T5S R82W

2105 01
T5S R82W Section 1

1943_36

SEE MAP 1943 354

8.55 Ac

6.17 Ac

3.85 Ac

012

LOT 89
002
4.21 Ac

LOT 90
001
3.03 Ac

03

TRACT X
001
4.60 Ac

WILDWOOD

02

003

PAINTBRUSH

LOT 91
003
17.19 Ac

01

01

02

TRACT Z
001
7.51 Ac

L4

L3

L2

L1

MOUNTAIN STAR SUBDIVISION FILING 2

TRACT V
002
254.54 Ac

02

TRACT W
003
156.26 Ac

SEE MAP 2105 021

BUCK CREEK

2105 02

2103

SEE MAP 2105 024

SEE MAP 2105 013

SEE MAP 2105 014

MOUNTAIN STAR

NOTTINGHAM

INTERSTATE 70

INTERSTATE 70

BEAVER CREEK

INTERSTATE 70 ACCESS

INTERSTATE 70 ACCESS

SWIFT GULCH

SEE MAP 2105 111

SEE MAP 2105 122

SEE MAP 2105 121

SEE MAP 2103 072

THIS MAP HAS BEEN PREPARED FOR EAGLE COUNTY ASSESSMENT PURPOSES ONLY. USE OF THIS MAP SHOULD BE FOR GENERAL & INFORMATIONAL PURPOSE ONLY. EAGLE COUNTY DOES NOT WARRENT THE ACCURACY OF THE INFORMATION CONTAINED HEREIN

500 250 0 500 Feet

1:4,720

EAGLE COUNTY

TOWNSHIP INDEX

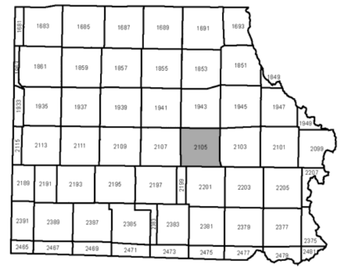

SECTION INDEX

6	5	4	3	2	1
7	8	9	10	11	12
18	17	16	15	14	13
19	20	21	22	23	24
30	29	28	27	26	25
31	32	33	34	35	36

N
W E
S

- Railroad Track
- Road Right Of Way
- creeks
- Rivers & Lakes
- Section Lines
- Gov't Tract & Lots
- Parcel Boundary
- Towns

Public Lands

- State
- BLM
- USFS
- Wilderness

2105 01
T5S R82W Section 1

2105 013
T5S R82W SEC 1 SW 1/4

EAGLE COUNTY

TRACT BB

2105-021-04-001

155.695 Ac

TRACT W

2105-012-01-003

156.26 Ac

MOUNTAIN STAR

2105 024

2105 014

TRACT B

2105-014-01-004

77.06 Ac

TOWN OF AVON

EXEMPT

ALPENHAUS TOWNHOMES

70-A

011

0.217 Ac

45

003

01

0.59 Ac

CHAMBERTIN TOWNHOUSES

OUTLOT A

OUTLOT B

OUTLOT C

NIGHTSTAR RESIDENCES

001-007

SUNNYSIDE AT AVON

COMMON PARCEL 7

RUSHMER TOWNHOUSES

LA VIE BONNIE TWNS

SHERWOOD MEADOWS

001-020

NOTTINGHAM

SONNEN HALDE CONDOS

001-008

009-016

BALAS/WEST CONDOS

001-009

BALAS TOWNHOUSE CONDOS

001-008

TRACT V

0.30 Ac

0.70 Ac

0.53 Ac

0.54 Ac

BUCK CREEK

BUCK CREEK SUB FILING 2

LOT 1A

001

2.068 Ac

INTERSTATE 70

BEAVER CREEK

ALPENFLORA CONDOS

001-012

LAKIN'S BEL LAGO CONDOS

001-010

0.69 Ac

016-025

BLDG A

BUCK

001-015

BLDG B

CREEK

026-035

BLDG C

CONDOS

16

006

0.65 Ac

001-022

BEAVER BENCH CONDOS

TRACT G

PARK

2105-122-03-018

AVON VILLAS CONDOS

001-006

BEAVER CREEK BLVD TWNS

001-004

012-017

INTERSTATE 70 ACCESS

AVON LAKE VILLAS

2105 122

250 125 0 250 Feet

1:2,420

THIS MAP HAS BEEN PREPARED FOR EAGLE COUNTY ASSESSMENT PURPOSES ONLY. USE OF THIS MAP SHOULD BE FOR GENERAL & INFORMATIONAL PURPOSE ONLY. EAGLE COUNTY DOES NOT WARRENT THE ACCURACY OF THE INFORMATION CONTAINED HEREIN. THIS MAP WAS LAST UPDATED: Date: 10/2/2019

TOWNSHIP INDEX

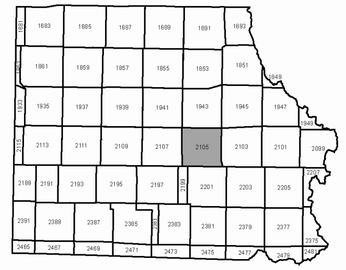

SECTION INDEX

6	5	4	3	2	1
7	8	9	10	11	12
18	17	16	15	14	13
19	20	21	22	23	24
30	29	28	27	26	25
31	32	33	34	35	36

N

W E

S

- Railroad Track
- Road Right Of Way
- Creeks
- Rivers & Lakes
- Parcel Boundary
- Subdivison
- Quarter Section

Public Lands

- State
- BLM
- USFS
- Wilderness

2105 013
T5S R82W SEC 1 SW 1/4

2105 014
T5S R82W SEC 1 SE 1/4



2105 121

250 125 0 250 Feet

1:2,340

THIS MAP HAS BEEN PREPARED FOR EAGLE COUNTY ASSESSMENT PURPOSES ONLY. USE OF THIS MAP SHOULD BE FOR GENERAL & INFORMATIONAL PURPOSE ONLY. EAGLE COUNTY DOES NOT WARRENT THE ACCURACY OF THE INFORMATION CONTAINED HEREIN. THIS MAP WAS LAST UPDATED: Date: 1/6/2017

EAGLE COUNTY

TOWNSHIP INDEX

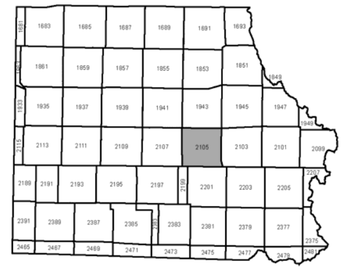

SECTION INDEX

6	5	4	3	2	1
7	8	9	10	11	12
18	17	16	15	14	13
19	20	21	22	23	24
30	29	28	27	26	25
31	32	33	34	35	36

N
W E
S

- Railroad Track
- Road Right Of Way
- Creeks
- Rivers & Lakes
- Parcel Boundary
- Subdivison
- Quarter Section

Public Lands

- State
- BLM
- USFS
- Wilderness

2105 014
T5S R82W SEC 1 SE 1/4

2105 02
T5S R82W Section 2

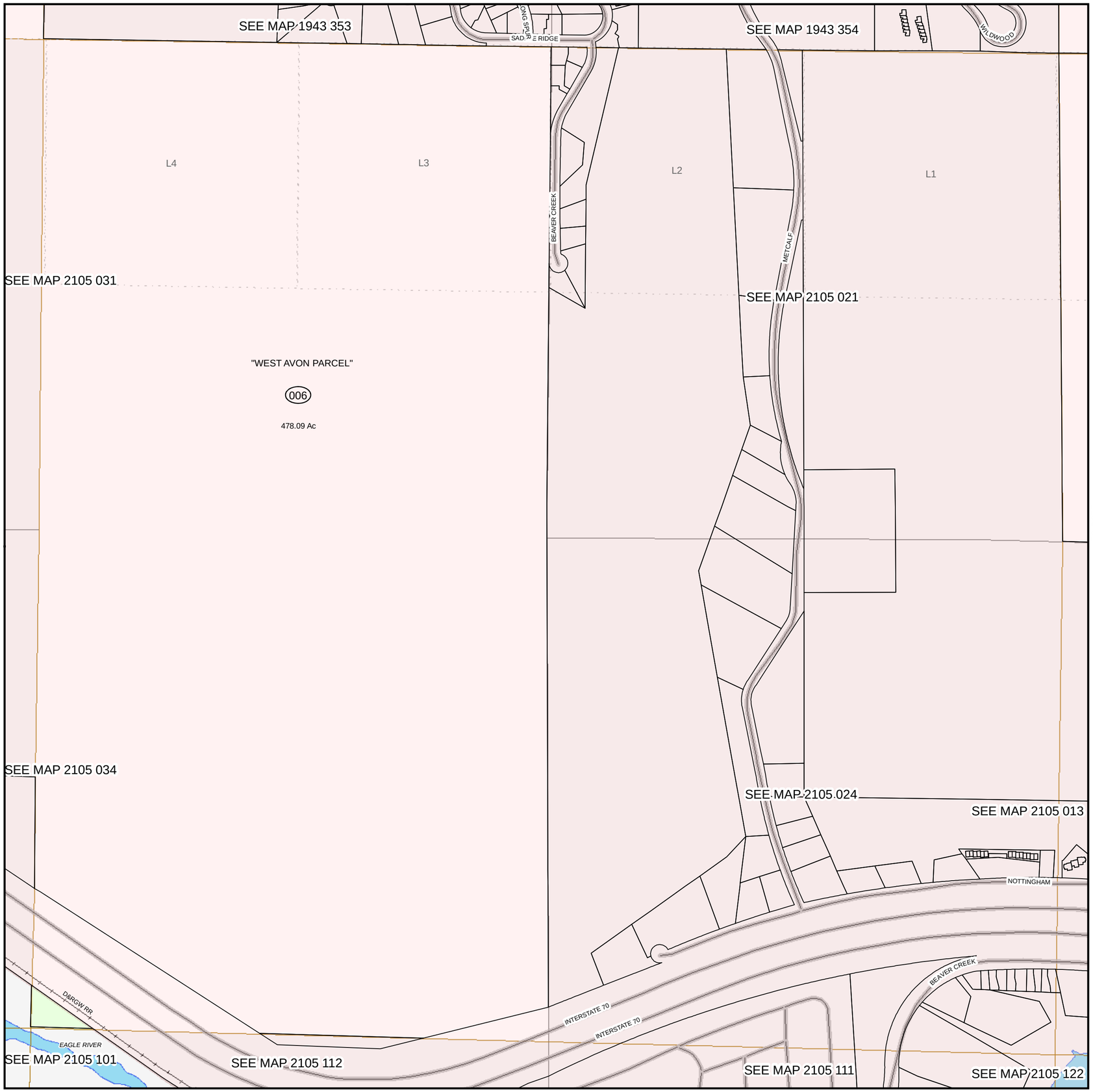

EAGLE COUNTY

TOWNSHIP INDEX

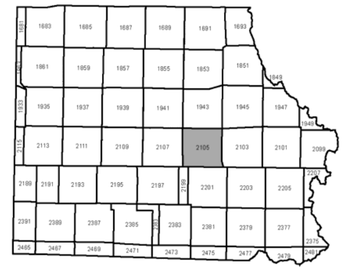

SECTION INDEX

6	5	4	3	**2**	1
7	8	9	10	11	12
18	17	16	15	14	13
19	20	21	22	23	24
30	29	28	27	26	25
31	32	33	34	35	36

N
W E
S

- Railroad Track
- Road Right Of Way
- creeks
- Rivers & Lakes
- Section Lines
- Gov't Tract & Lots
- Parcel Boundary
- Towns

Public Lands

- State
- BLM
- USFS
- Wilderness

THIS MAP HAS BEEN PREPARED FOR EAGLE COUNTY ASSESSMENT PURPOSES ONLY. USE OF THIS MAP SHOULD BE FOR GENERAL & INFORMATIONAL PURPOSE ONLY. EAGLE COUNTY DOES NOT WARRENT THE ACCURACY OF THE INFORMATION CONTAINED HEREIN

500 250 0 500 Feet

1:4,810

2105 02
T5S R82W Section 2

2105 021
T5S R82W SEC 2 NE 1/4

1943 354

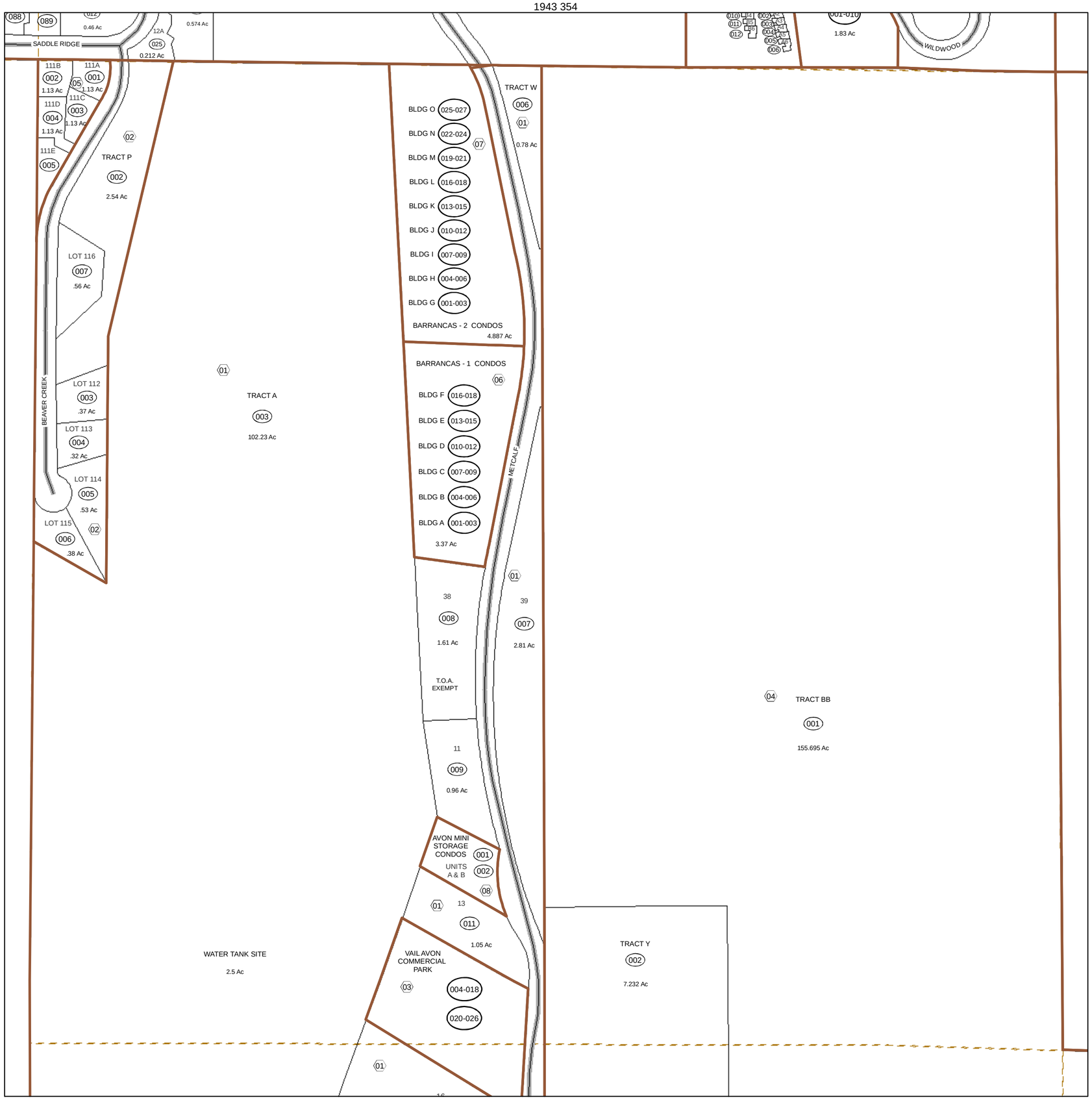

2105 024

250 125 0 250 Feet

1:2,400

THIS MAP HAS BEEN PREPARED FOR EAGLE COUNTY ASSESSMENT PURPOSES ONLY. USE OF THIS MAP SHOULD BE FOR GENERAL & INFORMATIONAL PURPOSE ONLY. EAGLE COUNTY DOES NOT WARRENT THE ACCURACY OF THE INFORMATION CONTAINED HEREIN.
THIS MAP WAS LAST UPDATED: Date: 12/14/2016

EAGLE COUNTY

TOWNSHIP INDEX

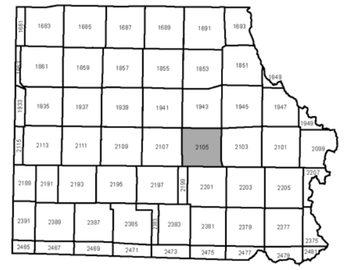

SECTION INDEX

6	5	4	3	2	1
7	8	9	10	11	12
18	17	16	15	14	13
19	20	21	22	23	24
30	29	28	27	26	25
31	32	33	34	35	36

N
W E
S

- Railroad Track
- Road Right Of Way
- Creeks
- Rivers & Lakes
- Parcel Boundary
- Subdivison
- Quarter Section

Public Lands

- State
- BLM
- USFS
- Wilderness

2105 021
T5S R82W SEC 2 NE 1/4

2105_024
T5S R82W SEC 2 SE 1/4

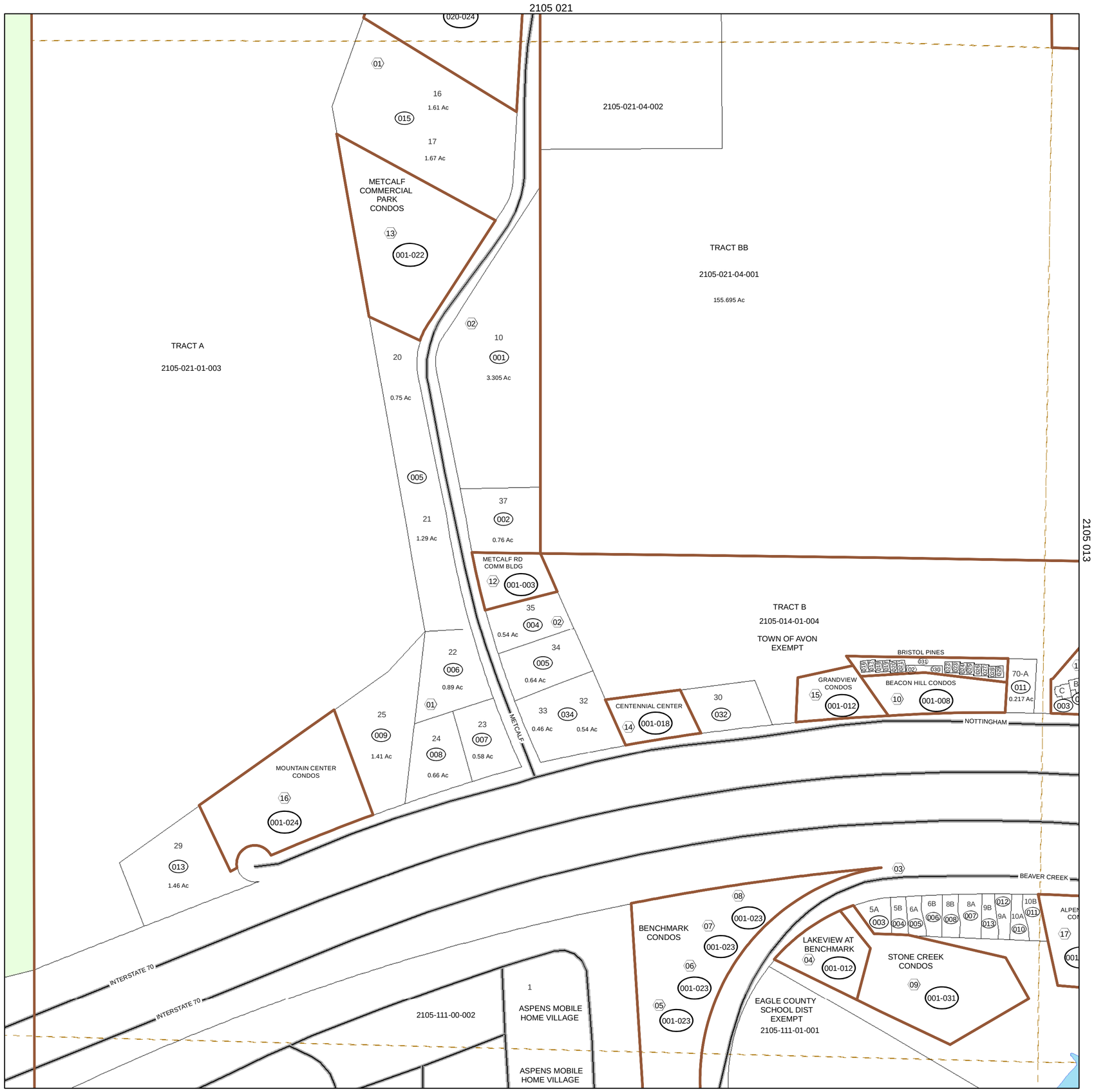

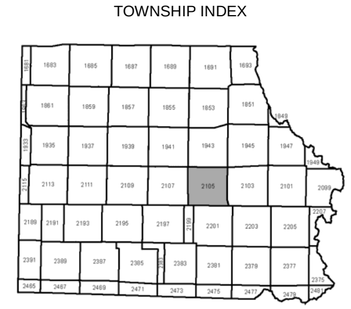

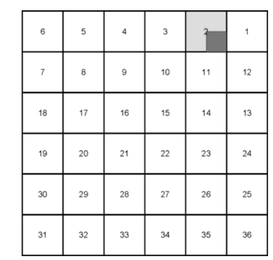



Railroad Track
Road Right Of Way
Creeks
Rivers & Lakes
Parcel Boundary
Subdivison
Quarter Section

Public Lands

State
BLM
USFS
Wilderness

250 125 0 250 Feet

1:2,410

THIS MAP HAS BEEN PREPARED FOR EAGLE COUNTY ASSESSMENT PURPOSES ONLY. USE OF THIS MAP SHOULD BE FOR GENERAL & INFORMATIONAL PURPOSE ONLY. EAGLE COUNTY DOES NOT WARRENT THE ACCURACY OF THE INFORMATION CONTAINED HEREIN.

2105_024
T5S R82W SEC 2 SE 1/4

2105 031
T5S R82W SEC 3 NE 1/4

EAGLE COUNTY

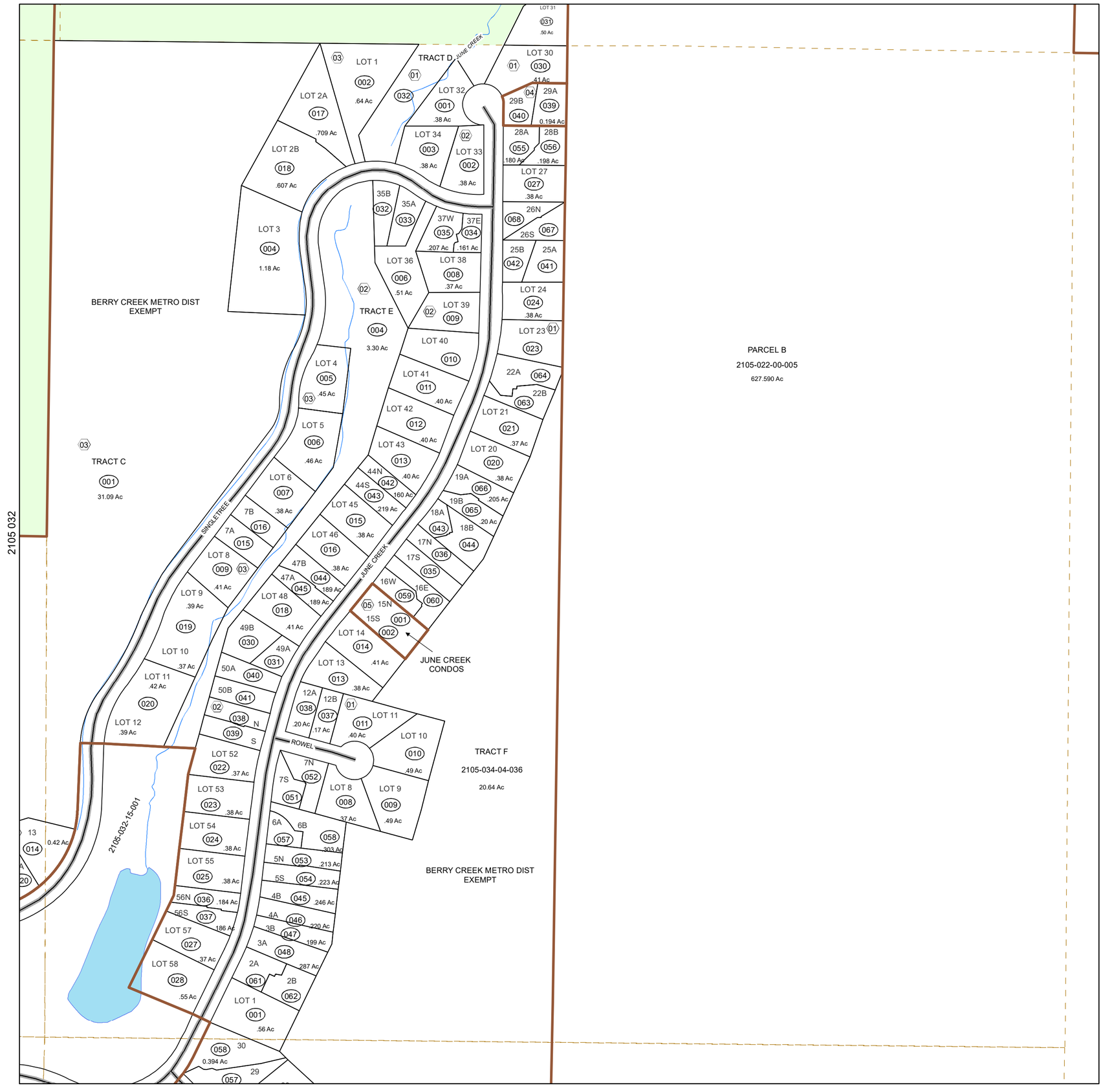

250 125 0 250 Feet

1:2,360

THIS MAP HAS BEEN PREPARED FOR EAGLE COUNTY ASSESSMENT PURPOSES ONLY. USE OF THIS MAP SHOULD BE FOR GENERAL & INFORMATIONAL PURPOSE ONLY. EAGLE COUNTY DOES NOT WARRENT THE ACCURACY OF THE INFORMATION CONTAINED HEREIN. THIS MAP WAS LAST UPDATED: Date: 10/30/2019

TOWNSHIP INDEX

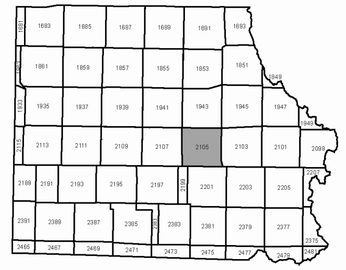

SECTION INDEX

6	5	4	3	2	1
7	8	9	10	11	12
18	17	16	15	14	13
19	20	21	22	23	24
30	29	28	27	26	25
31	32	33	34	35	36

N
W E
S

- Railroad Track
- Road Right Of Way
- Creeks
- Rivers & Lakes
- Parcel Boundary
- Subdivison
- Quarter Section

Public Lands

- State
- BLM
- USFS
- Wilderness

2105 031
T5S R82W SEC 3 NE 1/4

2105 032
T5S R82W SEC 3 NW 1/4

1943 343

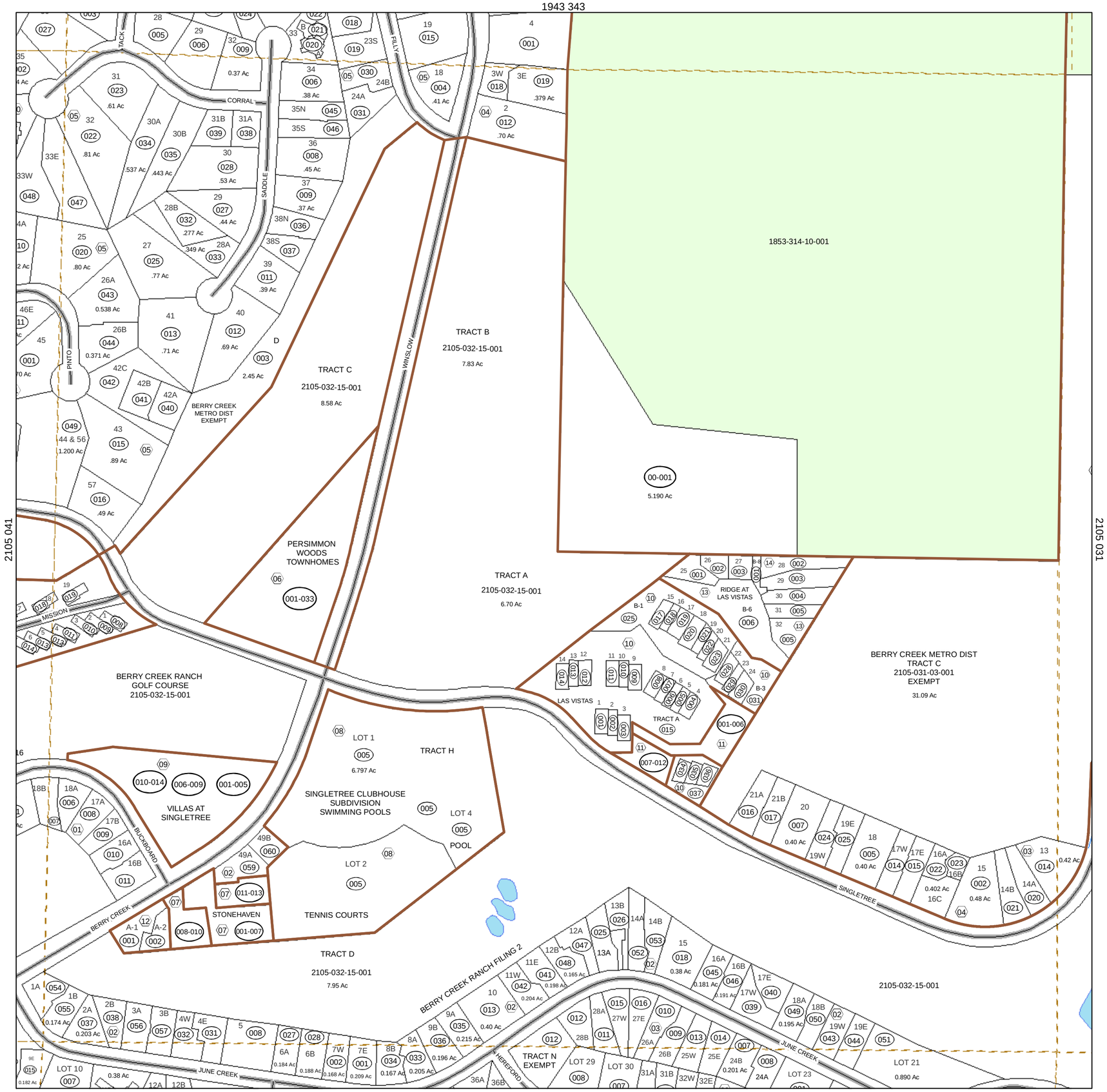

TOWNSHIP INDEX

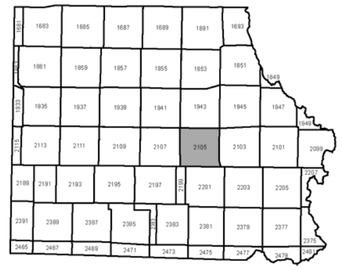

SECTION INDEX

6	5	4	3	2	1
7	8	9	10	11	12
18	17	16	15	14	13
19	20	21	22	23	24
30	29	28	27	26	25
31	32	33	34	35	36

N
W E
S

- Railroad Track
- Road Right Of Way
- Creeks
- Rivers & Lakes
- Parcel Boundary
- Subdivison
- Quarter Section

Public Lands

- State
- BLM
- USFS
- Wilderness

250 125 0 250 Feet

1:2,400

THIS MAP HAS BEEN PREPARED FOR EAGLE COUNTY ASSESSMENT PURPOSES ONLY. USE OF THIS MAP SHOULD BE FOR GENERAL & INFORMATIONAL PURPOSE ONLY. EAGLE COUNTY DOES NOT WARRENT THE ACCURACY OF THE INFORMATION CONTAINED HEREIN. THIS MAP WAS LAST UPDATED: Date: 3/1/2017

2105 032
T5S R82W SEC 3 NW 1/4

2105 033
T5S R82W SEC 3 SW 1/4

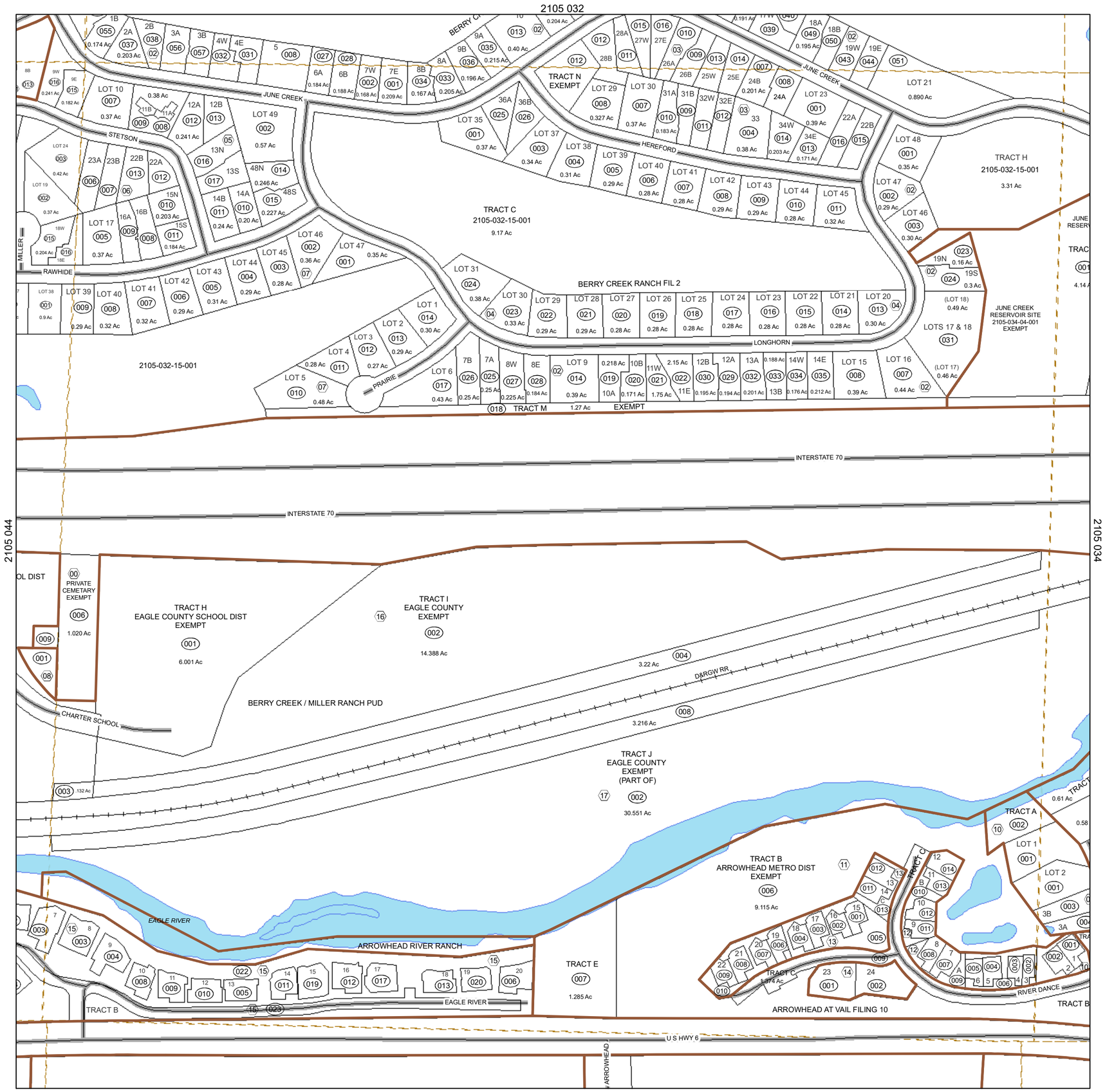

THIS MAP HAS BEEN PREPARED FOR EAGLE COUNTY ASSESSMENT PURPOSES ONLY. USE OF THIS MAP SHOULD BE FOR GENERAL & INFORMATIONAL PURPOSE ONLY. EAGLE COUNTY DOES NOT WARRENT THE ACCURACY OF THE INFORMATION CONTAINED HEREIN. THIS MAP WAS LAST UPDATED: Date: 2/14/2018

250 125 0 250 Feet

1:2,480

EAGLE COUNTY

TOWNSHIP INDEX

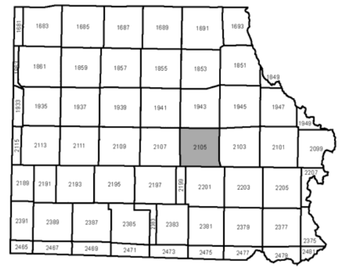

SECTION INDEX

6	5	4	3	2	1
7	8	9	10	11	12
18	17	16	15	14	13
19	20	21	22	23	24
30	29	28	27	26	25
31	32	33	34	35	36

N
W E
S

- Railroad Track
- Road Right Of Way
- Creeks
- Rivers & Lakes
- Parcel Boundary
- Subdivison
- Quarter Section

Public Lands

- State
- BLM
- USFS
- Wilderness

2105 033
T5S R82W SEC 3 SW 1/4

2105 034
T5S R82W SEC 3 SE 1/4

2105 031

2105 033

2105 101

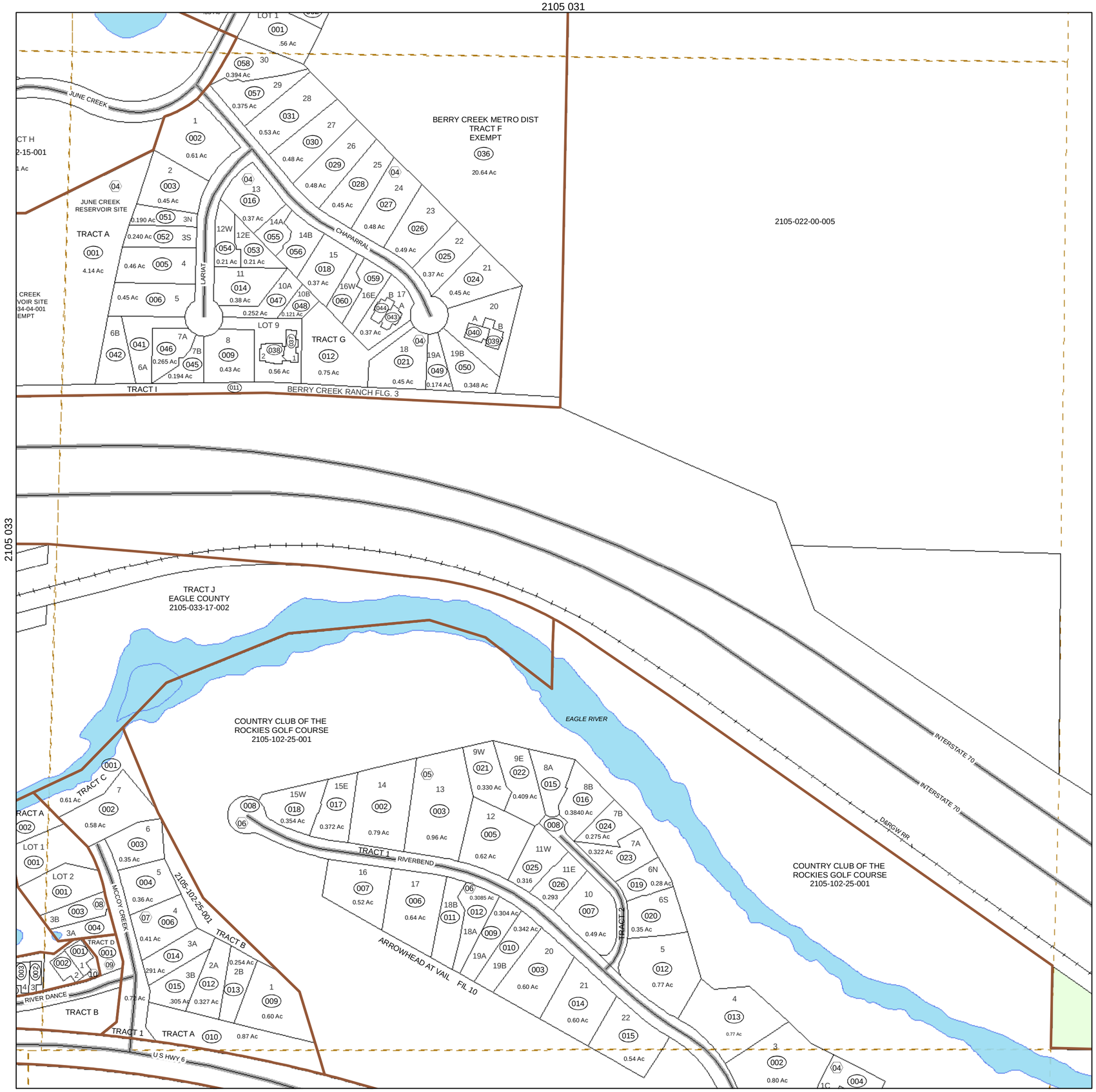

TOWNSHIP INDEX

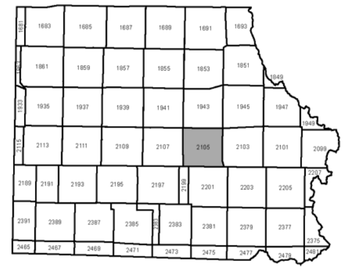

SECTION INDEX

6	5	4	3	2	1
7	8	9	10	11	12
18	17	16	15	14	13
19	20	21	22	23	24
30	29	28	27	26	25
31	32	33	34	35	36

N
W E
S

- Railroad Track
- Road Right Of Way
- Creeks
- Rivers & Lakes
- Subdivison
- Quarter Section

Public Lands

- State
- BLM
- USFS
- Wilderness

250 125 0 250 Feet

1:2,410

THIS MAP HAS BEEN PREPARED FOR EAGLE COUNTY ASSESSMENT PURPOSES ONLY. USE OF THIS MAP SHOULD BE FOR GENERAL & INFORMATIONAL PURPOSE ONLY. EAGLE COUNTY DOES NOT WARRENT THE ACCURACY OF THE INFORMATION CONTAINED HEREIN.

2105 034
T5S R82W SEC 3 SE 1/4

2105 041
T5S R82W SEC 4 NE 1/4

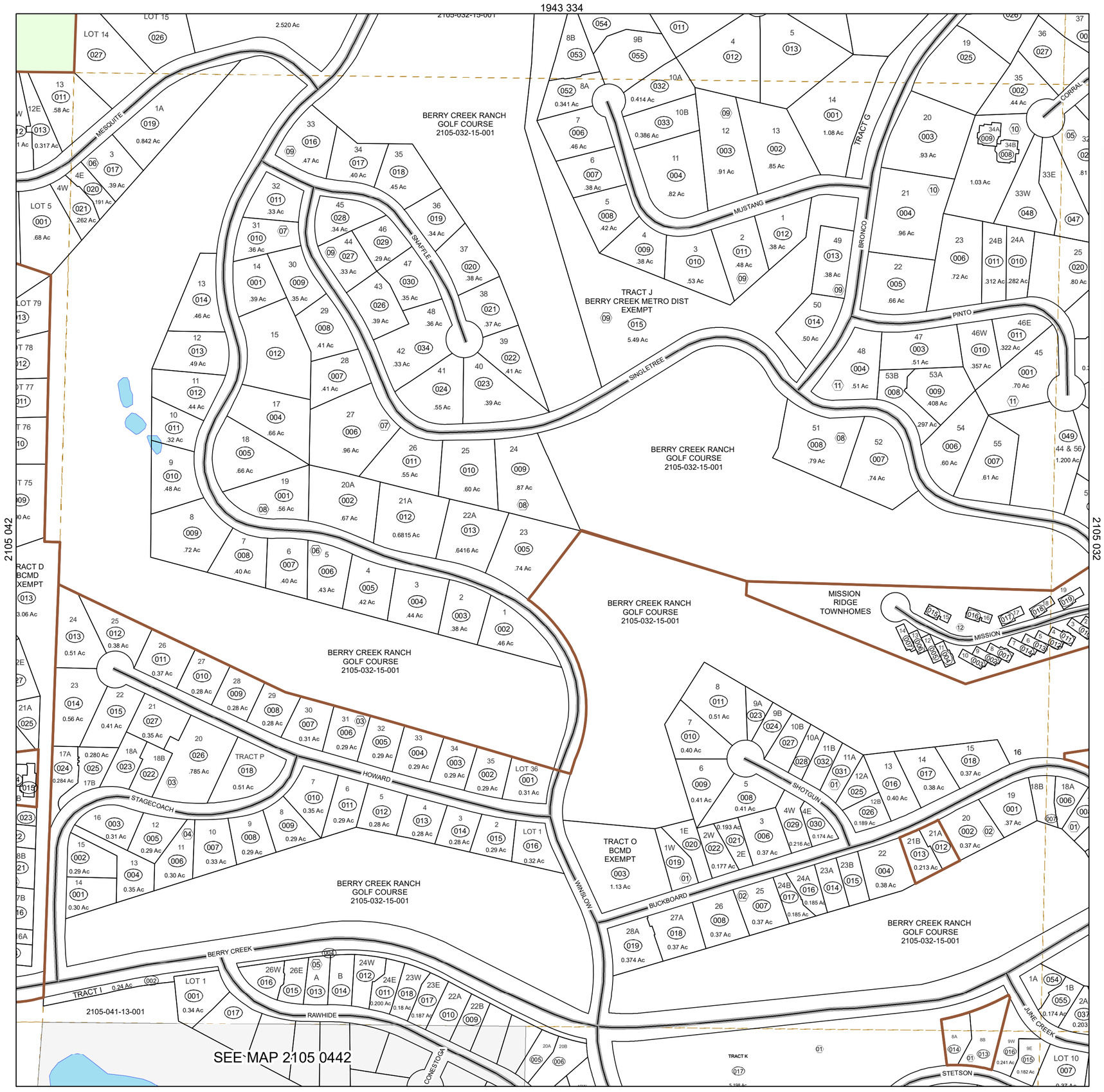

EAGLE COUNTY

TOWNSHIP INDEX

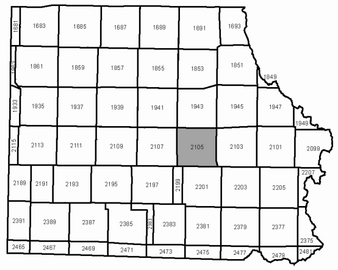

SECTION INDEX

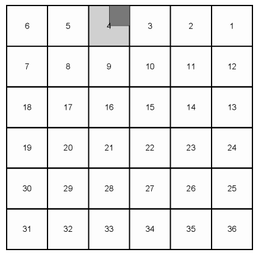

N
W E
S

- Railroad Track
- Road Right Of Way
- Creeks
- Rivers & Lakes
- Parcel Boundary
- Subdivison
- Quarter Section

Public Lands

- State
- BLM
- USFS
- Wilderness

250 125 0 250 Feet

1:2,470

THIS MAP HAS BEEN PREPARED FOR EAGLE COUNTY ASSESSMENT PURPOSES ONLY. USE OF THIS MAP SHOULD BE FOR GENERAL & INFORMATIONAL PURPOSE ONLY. EAGLE COUNTY DOES NOT WARRENT THE ACCURACY OF THE INFORMATION CONTAINED HEREIN. THIS MAP WAS LAST UPDATED: Date: 7/27/2020

2105 041
T5S R82W SEC 4 NE 1/4

2105 042
T5S R82W SEC 4 NW 1/4

EAGLE COUNTY

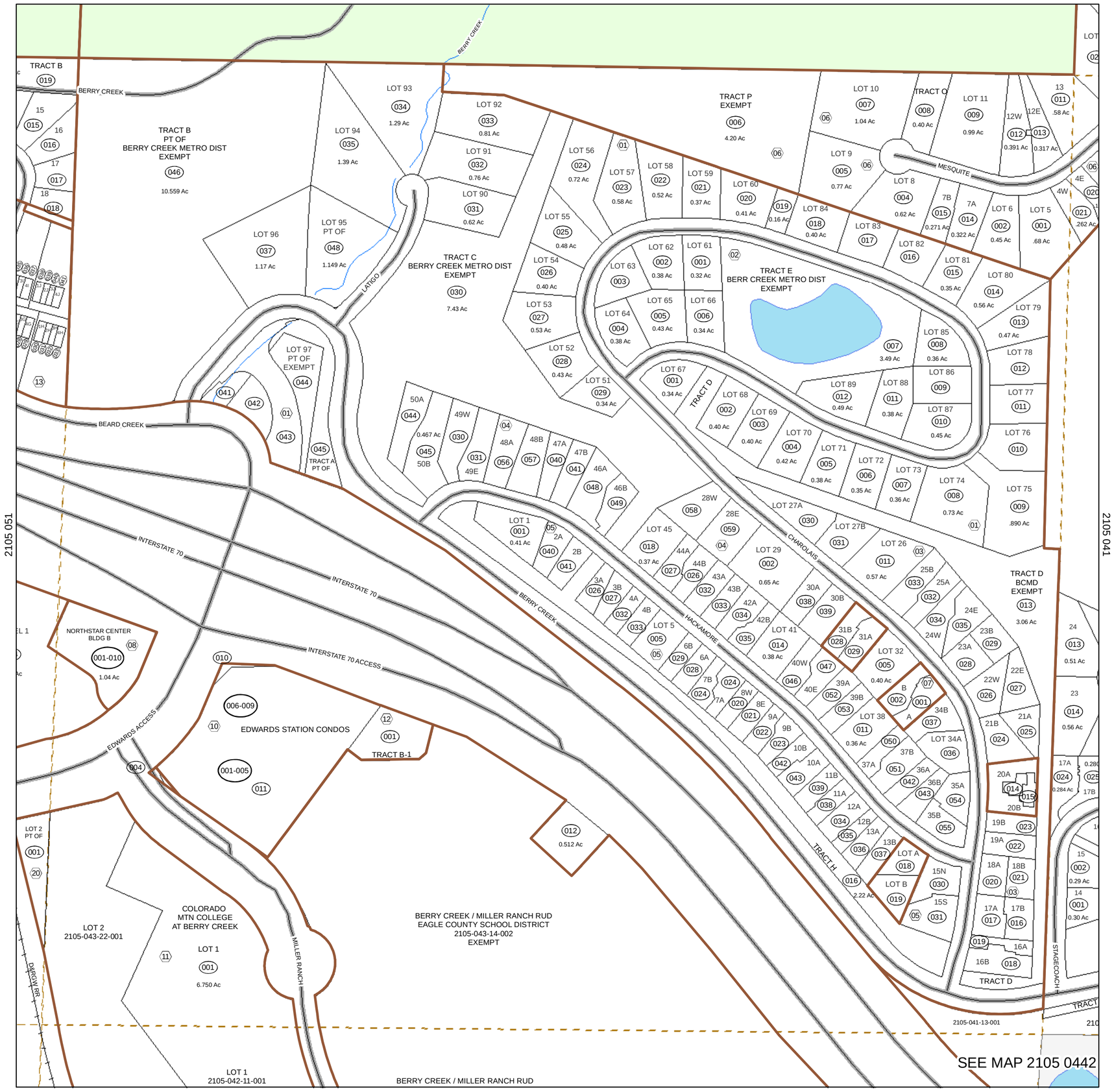

250 125 0 250 Feet

1:2,470

THIS MAP HAS BEEN PREPARED FOR EAGLE COUNTY ASSESSMENT PURPOSES ONLY. USE OF THIS MAP SHOULD BE FOR GENERAL & INFORMATIONAL PURPOSE ONLY. EAGLE COUNTY DOES NOT WARRENT THE ACCURACY OF THE INFORMATION CONTAINED HEREIN.
THIS MAP WAS LAST UPDATED: Date: 10/14/2016

TOWNSHIP INDEX

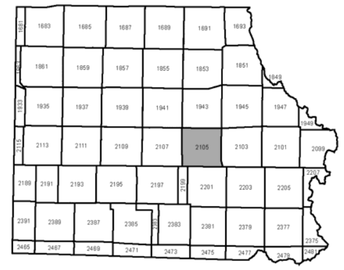

SECTION INDEX

6	5	4	3	2	1
7	8	9	10	11	12
18	17	16	15	14	13
19	20	21	22	23	24
30	29	28	27	26	25
31	32	33	34	35	36

N
W E
S

- Railroad Track
- Road Right Of Way
- Creeks
- Rivers & Lakes
- Parcel Boundary
- Subdivison
- Quarter Section

Public Lands

- State
- BLM
- USFS
- Wilderness

2105 042
T5S R82W SEC 4 NW 1/4

2105 043
T5S R82W SEC 4 SW 1/4

2105 042

6.750 Ac

TRACT D

BERRY CREEK

2105-041-13-001

INTERSTATE 70

LOT 1
2105-042-11-001

BERRY CREEK / MILLER RANCH RUD
EAGLE COUNTY SCHOOL DISTRICT
EXEMPT

TRACT B
(PT OF)
14
002
38.754 Ac

22
LOT 2
001
8.826 Ac

COLORADO
MTN COLLEGE
AT BERRY CREEK

MILLER RANCH

SEE MAP 2105 0442

MH
021

MH
022

EXEMPT
00-026
8.00 Ac

TRACT C
EXEMPT
15
002
35.600 Ac

MILL LOFT

RIVERWALK AT EDWARDS
OPEN SPACE
2105-054-17-018

RIVER PINES CONDOS

BLDG A
002-025

BLDG C
050-073

BLDG B
026-049

BLDG D
075 - 079

BLDG Q
08
001-008

BLDG P
07
001-010

BLDG O
05
001-010

BLDG N
02
093-102

BLDG M
02
089-092

RESERVE ON THE EAGLE RIVER

D&RGW RR

RED BARN

FLATTOP

WILDCAT

Wildcat

SILVER

RIVER PINES

BULL RUN

BLDG L
02
080-088

BLDG K
02
072-079

BLDG J
02
056-070

BLDG I
02
058-066

BLDG H
02
054-057

BLDG G
02
045-053

BLDG F
04
001-009

BLDG E
06
001-004

BLDG D
03
001-008

BLDG C
09
001-010

BLDG B
11
001-010

BLDG A
10
001-004

SEE MAP 2105 0443

RIVER RANCH

RESERVE

EAGLE RIVER

RANCH HOUSE PUD

BELLE
TERRE

LOT 1W
004
.619 Ac

LOT 1E
005
.619 Ac

23
LOT 2A
006
1.857 Ac

Rue Riviere

LOT 1
13
002
0.595 Ac

LOT 2
003
0.591 Ac

LOT 3
004
0.511 Ac

EDWARDS POINTE

POINT AT EDWARDS
TRACT A
EXPANSION PROPERTY
21
019
6.830 Ac

TRACT G

HUMMINGBIRD

0.514 Ac
0.650 Ac
.894 Ac
.894 Ac

U S HWY 6

2105 054

2105 044

2105 092

250 125 0 250 Feet

1:2,480

THIS MAP HAS BEEN PREPARED FOR EAGLE COUNTY ASSESSMENT PURPOSES ONLY. USE OF THIS MAP SHOULD BE FOR GENERAL & INFORMATIONAL PURPOSE ONLY. EAGLE COUNTY DOES NOT WARRENT THE ACCURACY OF THE INFORMATION CONTAINED HEREIN. THIS MAP WAS LAST UPDATED: Date: 1/11/2019

EAGLE COUNTY

TOWNSHIP INDEX

SECTION INDEX

6	5	4	3	2	1
7	8	9	10	11	12
18	17	16	15	14	13
19	20	21	22	23	24
30	29	28	27	26	25
31	32	33	34	35	36

N
W E
S

- Railroad Track
- Road Right Of Way
- Creeks
- Rivers & Lakes
- Parcel Boundary
- Subdivison
- Quarter Section

Public Lands

- State
- BLM
- USFS
- Wilderness

2105 043
T5S R82W SEC 4 SW 1/4

2105 044
T5S R82W SEC 4 SE 1/4

2105 041

2105 043

2105 033

SEE MAP 2105 0442

SEE MAP 2105 0443

2105 091

250 125 0 250 Feet

1:2,510

THIS MAP HAS BEEN PREPARED FOR EAGLE COUNTY ASSESSMENT PURPOSES ONLY. USE OF THIS MAP SHOULD BE FOR GENERAL & INFORMATIONAL PURPOSE ONLY. EAGLE COUNTY DOES NOT WARRENT THE ACCURACY OF THE INFORMATION CONTAINED HEREIN.

EAGLE COUNTY

TOWNSHIP INDEX

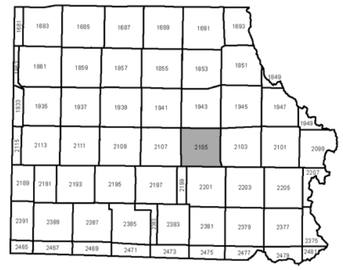

SECTION INDEX

6	5	4	3	2	1
7	8	9	10	11	12
18	17	16	15	14	13
19	20	21	22	23	24
30	29	28	27	26	25
31	32	33	34	35	36

N
W E
S

- Railroad Track
- Road Right Of Way
- Creeks
- Rivers & Lakes
- Parcel Boundary
- Subdivison
- Quarter Section

Public Lands

- State
- BLM
- USFS
- Wilderness

2105 044
T5S R82W SEC 4 SE 1/4

2105 0442
T5S R82W SEC 4 NW 1/4 SE 1/4



150 75 0 150 Feet

1:1,240

THIS MAP HAS BEEN PREPARED FOR EAGLE COUNTY ASSESSMENT PURPOSES ONLY. USE OF THIS MAP SHOULD BE FOR GENERAL & INFORMATIONAL PURPOSE ONLY. EAGLE COUNTY DOES NOT WARRENT THE ACCURACY OF THE INFORMATION CONTAINED HEREIN

EAGLE COUNTY

TOWNSHIP INDEX

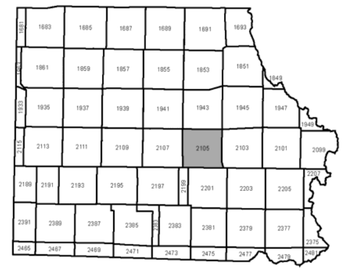

SECTION INDEX

6	5	4	3	2	1
7	8	9	10	11	12
18	17	16	15	14	13
19	20	21	22	23	24
30	29	28	27	26	25
31	32	33	34	35	36

N
W E
S

- Road Right Of Way
- Creeks
- Rivers & Lakes
- Parcel Boundary
- Subdbdy

Public Lands

- State
- BLM
- USFS
- Wilderness

2105 0442
T5S R82W SEC 4 NW 1/4 SE 1/4

2105 0443
T5S R82W SEC 4 SE 1/4 SW 1/4



TOWNSHIP INDEX

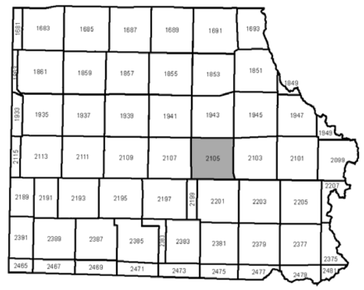

SECTION INDEX

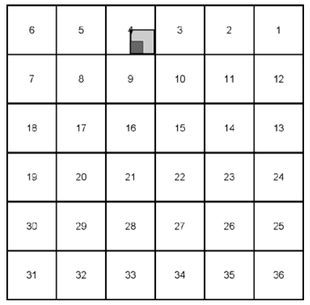

N
W E
S

- Road Right Of Way
- Creeks
- Rivers & Lakes
- Parcel Boundary
- Subdbdy

Public Lands

- State
- BLM
- USFS
- Wilderness

THIS MAP HAS BEEN PREPARED FOR EAGLE COUNTY ASSESSMENT PURPOSES ONLY. USE OF THIS MAP SHOULD BE FOR GENERAL & INFORMATIONAL PURPOSE ONLY. EAGLE COUNTY DOES NOT WARRENT THE ACCURACY OF THE INFORMATION CONTAINED HEREIN

150 75 0 150 Feet

1:1,360

2105 0443

T5S R82W SEC 4 SE 1/4 SW 1/4

2105 051
T5S R82W SEC 5 NE 1/4

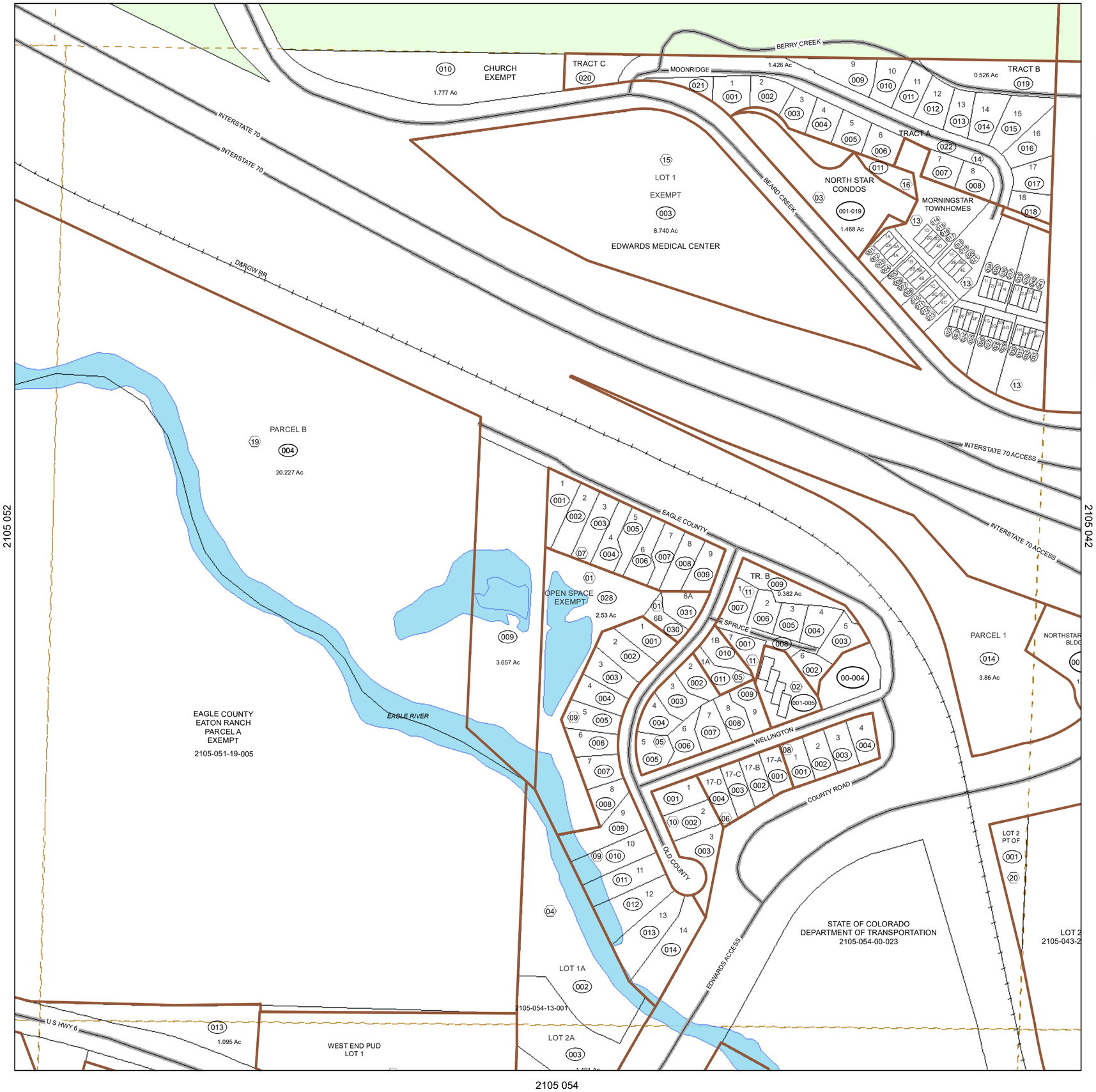

2105 054

250 125 0 250 Feet

1:2,430

THIS MAP HAS BEEN PREPARED FOR EAGLE COUNTY ASSESSMENT PURPOSES ONLY. USE OF THIS MAP SHOULD BE FOR GENERAL & INFORMATIONAL PURPOSE ONLY. EAGLE COUNTY DOES NOT WARRENT THE ACCURACY OF THE INFORMATION CONTAINED HEREIN.
THIS MAP WAS LAST UPDATED: Date: 1/18/2019

EAGLE COUNTY

TOWNSHIP INDEX

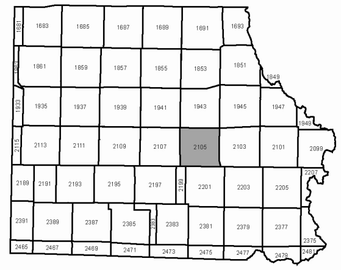

SECTION INDEX

6	5	4	3	2	1
7	8	9	10	11	12
18	17	16	15	14	13
19	20	21	22	23	24
30	29	28	27	26	25
31	32	33	34	35	36

N
W E
S

- Railroad Track
- Road Right Of Way
- Creeks
- Rivers & Lakes
- Parcel Boundary
- Subdivison
- Quarter Section

Public Lands

- State
- BLM
- USFS
- Wilderness

2105 051
T5S R82W SEC 5 NE 1/4

2105 052
T5S R82W SEC 5 NW 1/4

1943 323

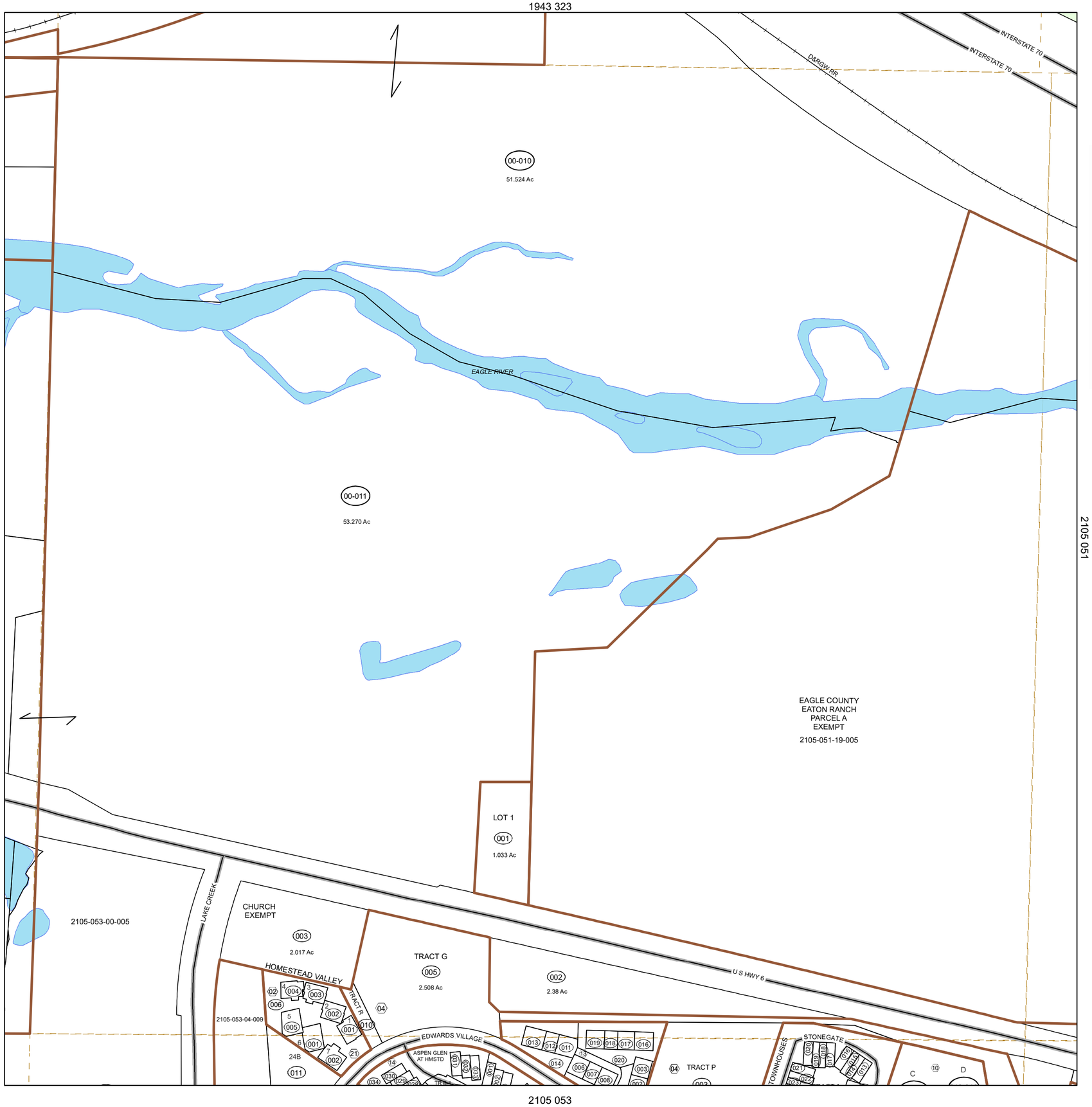

250 125 0 250 Feet

1:2,460

THIS MAP HAS BEEN PREPARED FOR EAGLE COUNTY ASSESSMENT PURPOSES ONLY. USE OF THIS MAP SHOULD BE FOR GENERAL & INFORMATIONAL PURPOSE ONLY. EAGLE COUNTY DOES NOT WARRENT THE ACCURACY OF THE INFORMATION CONTAINED HEREIN.
THIS MAP WAS LAST UPDATED: Date: 6/19/2019

EAGLE COUNTY

TOWNSHIP INDEX

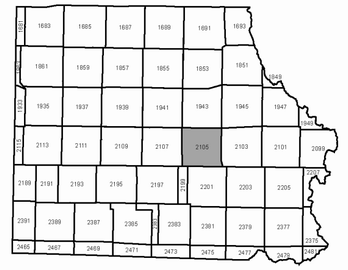

SECTION INDEX

6	5	4	3	2	1
7	8	9	10	11	12
18	17	16	15	14	13
19	20	21	22	23	24
30	29	28	27	26	25
31	32	33	34	35	36

N
W E
S

- Railroad Track
- Road Right Of Way
- Creeks
- Rivers & Lakes
- Parcel Boundary
- Subdivison
- Quarter Section

Public Lands

- State
- BLM
- USFS
- Wilderness

2105 052
T5S R82W SEC 5 NW 1/4

2105 053
T5S R82W SEC 5 SW 1/4

2105 052

2105 054



2105 082

250 125 0 250 Feet

1:2,450

THIS MAP HAS BEEN PREPARED FOR EAGLE COUNTY ASSESSMENT PURPOSES ONLY. USE OF THIS MAP SHOULD BE FOR GENERAL & INFORMATIONAL PURPOSE ONLY. EAGLE COUNTY DOES NOT WARRENT THE ACCURACY OF THE INFORMATION CONTAINED HEREIN.
THIS MAP WAS LAST UPDATED: Date: 10/28/2020

EAGLE COUNTY

TOWNSHIP INDEX

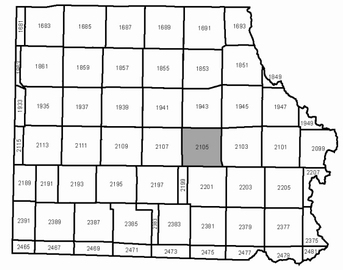

SECTION INDEX

6	5	4	3	2	1
7	8	9	10	11	12
18	17	16	15	14	13
19	20	21	22	23	24
30	29	28	27	26	25
31	32	33	34	35	36

N
W E
S

- Railroad Track
- Road Right Of Way
- Creeks
- Rivers & Lakes
- Parcel Boundary
- Subdivison
- Quarter Section

Public Lands

- State
- BLM
- USFS
- Wilderness

2105 053
T5S R82W SEC 5 SW 1/4

2105 054
T5S R82W SEC 5 SE 1/4

2105 051

2105 053

2105 043

2105 081

EAGLE COUNTY

TOWNSHIP INDEX

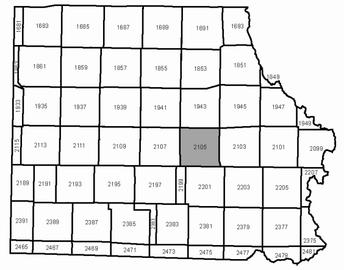

SECTION INDEX

6	5	4	3	2	1
7	8	9	10	11	12
18	17	16	15	14	13
19	20	21	22	23	24
30	29	28	27	26	25
31	32	33	34	35	36

N
W E
S

- Railroad Track
- Road Right Of Way
- Creeks
- Rivers & Lakes
- Parcel Boundary
- Subdivison
- Quarter Section

Public Lands

- State
- BLM
- USFS
- Wilderness

250 125 0 250 Feet

1:2,450

THIS MAP HAS BEEN PREPARED FOR EAGLE COUNTY ASSESSMENT PURPOSES ONLY. USE OF THIS MAP SHOULD BE FOR GENERAL & INFORMATIONAL PURPOSE ONLY. EAGLE COUNTY DOES NOT WARRENT THE ACCURACY OF THE INFORMATION CONTAINED HEREIN. THIS MAP WAS LAST UPDATED: Date: 6/16/2020

2105 054
T5S R82W SEC 5 SE 1/4

2105 06
T5S R82W Section 6



TOWNSHIP INDEX

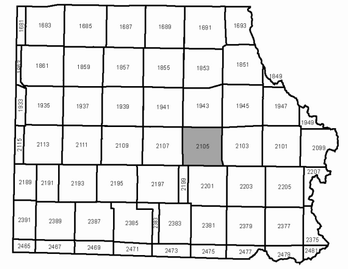

SECTION INDEX

6	5	4	3	2	1
7	8	9	10	11	12
18	17	16	15	14	13
19	20	21	22	23	24
30	29	28	27	26	25
31	32	33	34	35	36

N
W E
S

- Railroad Track
- Road Right Of Way
- creeks
- Rivers & Lakes
- Section Lines
- Gov't Tract & Lots
- Parcel Boundary
- Towns

Public Lands

- State
- BLM
- USFS
- Wilderness

500 250 0 500 Feet

1:4,900

THIS MAP HAS BEEN PREPARED FOR EAGLE COUNTY ASSESSMENT PURPOSES ONLY. USE OF THIS MAP SHOULD BE FOR GENERAL & INFORMATIONAL PURPOSE ONLY. EAGLE COUNTY DOES NOT WARRENT THE ACCURACY OF THE INFORMATION CONTAINED HEREIN

THIS MAP WAS LAST UPDATED: Date: 11/4/2020

2105 06
T5S R82W Section 6

2105 062
T5S R82W SEC 6 NW 1/4

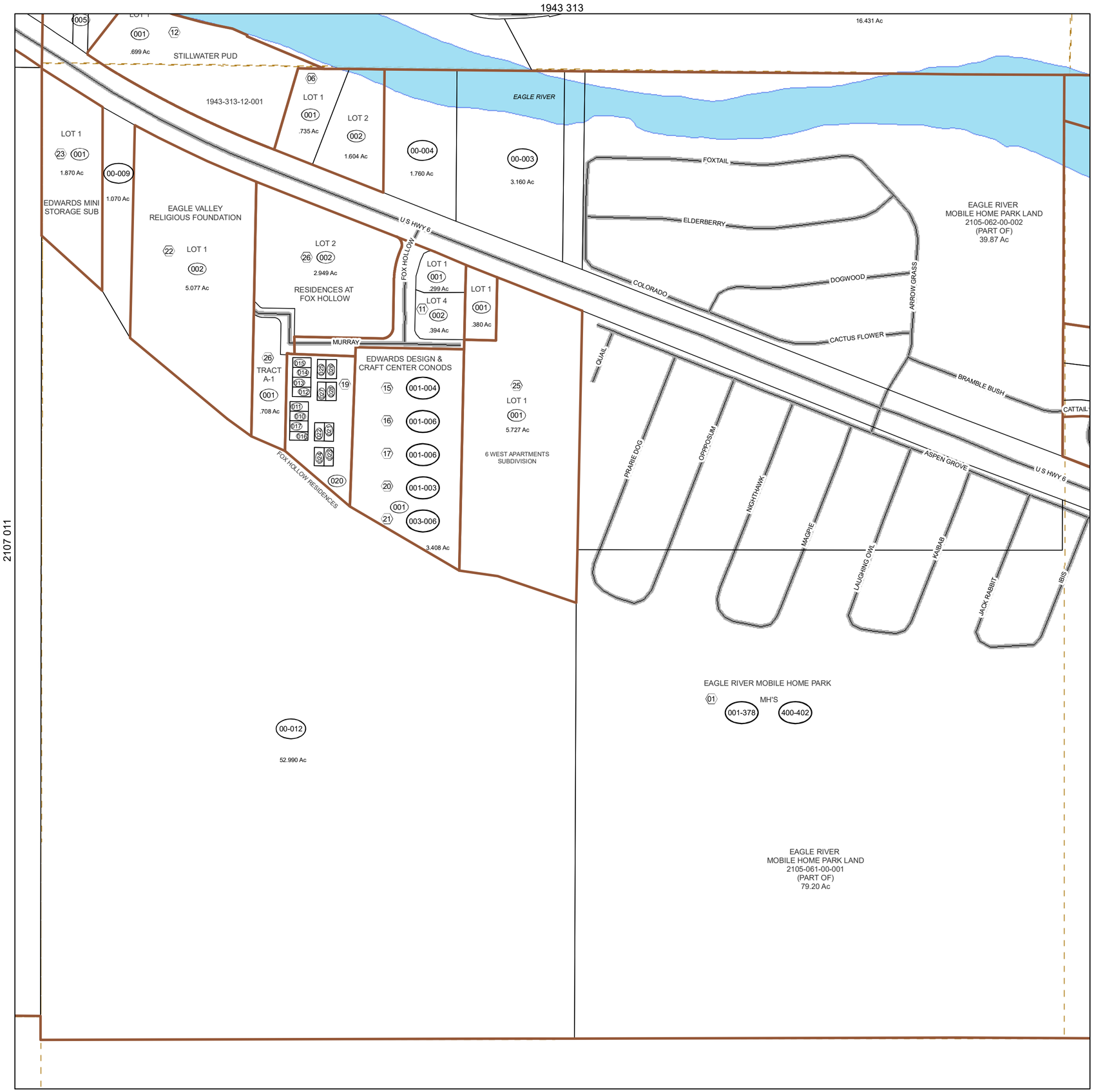

TOWNSHIP INDEX

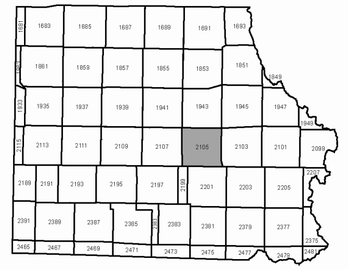

SECTION INDEX

6	5	4	3	2	1
7	8	9	10	11	12
18	17	16	15	14	13
19	20	21	22	23	24
30	29	28	27	26	25
31	32	33	34	35	36

N
W E
S

- Railroad Track
- Road Right Of Way
- Creeks
- Rivers & Lakes
- Parcel Boundary
- Subdivison
- Quarter Section

Public Lands

- State
- BLM
- USFS
- Wilderness

250 125 0 250 Feet

1:2,500

THIS MAP HAS BEEN PREPARED FOR EAGLE COUNTY ASSESSMENT PURPOSES ONLY. USE OF THIS MAP SHOULD BE FOR GENERAL & INFORMATIONAL PURPOSE ONLY. EAGLE COUNTY DOES NOT WARRENT THE ACCURACY OF THE INFORMATION CONTAINED HEREIN.
THIS MAP WAS LAST UPDATED: Date: 10/14/2020

2105 062
T5S R82W SEC 6 NW 1/4

2105 071
T5S R82W SEC 7 NE 1/4

2105-072-00-015

PYLE RANCH

LAKE CREEK

01 LOT 1 (PART OF) 001 38.282 Ac

02 LOT 2 002 14.470 Ac

03 LOT 1 004 13.334 Ac

PART OF LOT 1

PART OF LOT 2

PALMEROSA RANCH SUBDIVISION

LOT 2 005 15.169 Ac

00-005

OLD CREAMERY

LAKE CREEK FARM

LOT 1 001 23.024 Ac

02 LOT 3 004 5.547 Ac

03 LOT 3 006 13.425 Ac

2105-071-03-006 PART OF

UNKNOWN NO PARCEL

LOT 2

2105 082

2105 074

250 125 0 250 Feet

1:2,380

THIS MAP HAS BEEN PREPARED FOR EAGLE COUNTY ASSESSMENT PURPOSES ONLY. USE OF THIS MAP SHOULD BE FOR GENERAL & INFORMATIONAL PURPOSE ONLY. EAGLE COUNTY DOES NOT WARRENT THE ACCURACY OF THE INFORMATION CONTAINED HEREIN.

EAGLE COUNTY

TOWNSHIP INDEX

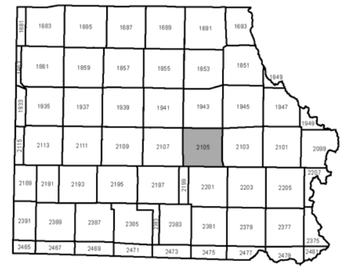

SECTION INDEX

6	5	4	3	2	1
7	8	9	10	11	12
18	17	16	15	14	13
19	20	21	22	23	24
30	29	28	27	26	25
31	32	33	34	35	36

N W E S

- Railroad Track
- Road Right Of Way
- Creeks
- Rivers & Lakes
- Parcel Boundary
- Subdivison
- Quarter Section

Public Lands

- State
- BLM
- USFS
- Wilderness

2105 071
T5S R82W SEC 7 NE 1/4

2105 073
T5S R82W SEC 7 SW 1/4

2105-072-00-016

GOV'T LOTS 1, 2, 3, & NE1/4SW1/4

167.95 Ac

LAKE C

2105 074

LOT 5
005
7.3180 Ac

01

LOT 6
006
5.0753 Ac

PARCEL 8
02
001
35.005 Ac

LOT 4
6.570 Ac
010

JACKMAN RANCH

LO
01
4.893

LOT 3
003
4.9143 Ac

CATTLESMAN'S CLUB

2105-182-04-002

LOT 1
001
4.9612 Ac

01

LOT 2
002
4.8902 Ac

LAKE CREEK MEADOWS

2105-073-01-0

LOT 9
007
4.9609 Ac

SPRING

MEADOW

2105 182

250 125 0 250 Feet

1:2,440

THIS MAP HAS BEEN PREPARED FOR EAGLE COUNTY ASSESSMENT PURPOSES ONLY. USE OF THIS MAP SHOULD BE FOR GENERAL & INFORMATIONAL PURPOSE ONLY. EAGLE COUNTY DOES NOT WARRENT THE ACCURACY OF THE INFORMATION CONTAINED HEREIN.

EAGLE COUNTY

TOWNSHIP INDEX

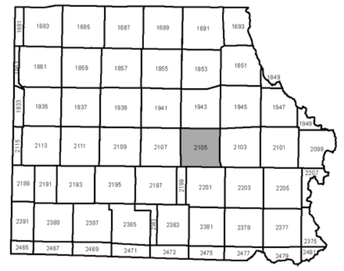

SECTION INDEX

6	5	4	3	2	1
7	8	9	10	11	12
18	17	16	15	14	13
19	20	21	22	23	24
30	29	28	27	26	25
31	32	33	34	35	36

N
W E
S

- Railroad Track
- Road Right Of Way
- Creeks
- Rivers & Lakes
- Parcel Boundary
- Subdivison
- Quarter Section

Public Lands

- State
- BLM
- USFS
- Wilderness

2105 073
T5S R82W SEC 7 SW 1/4

2105 074
T5S R82W SEC 7 SE 1/4

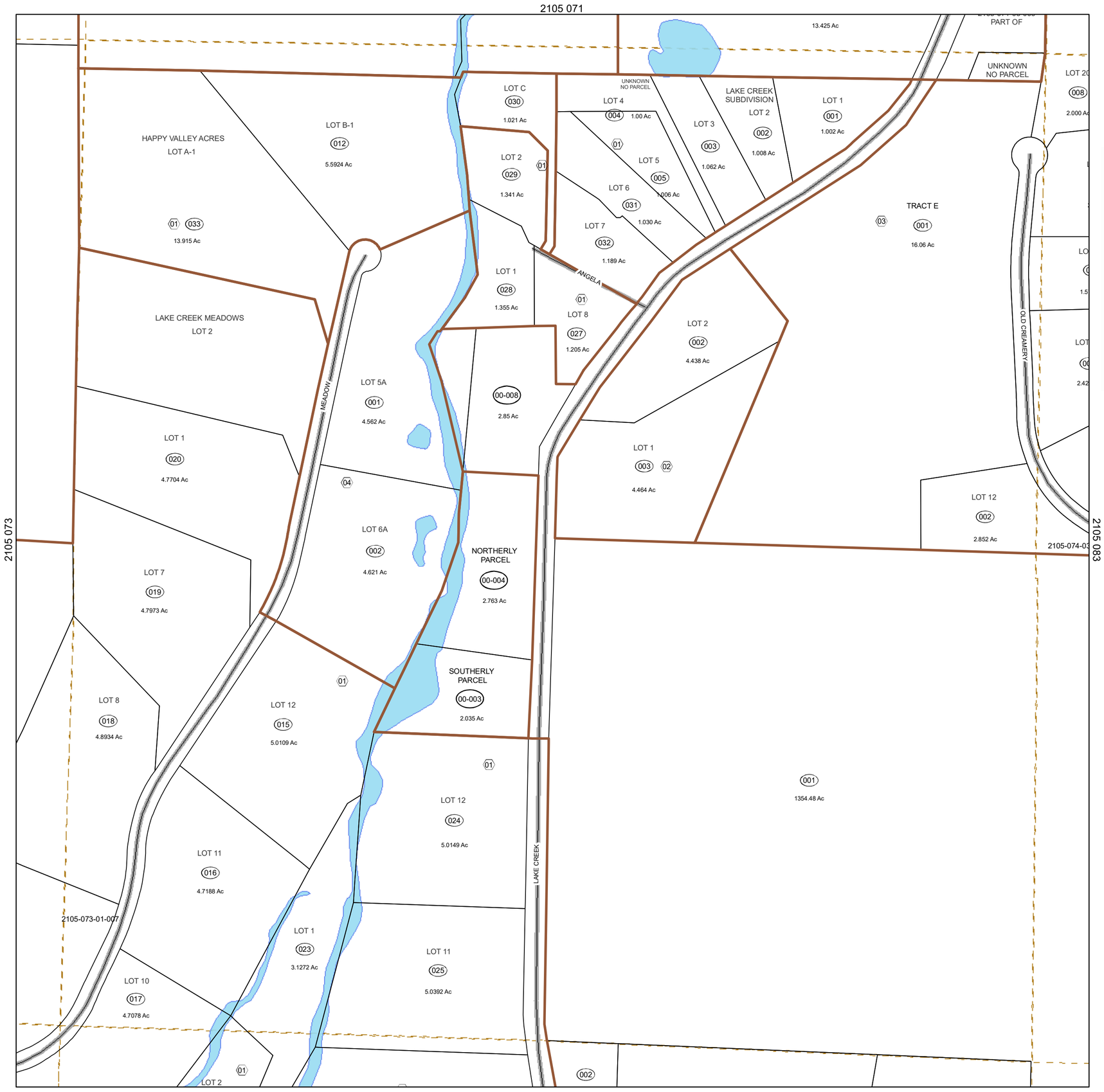

THIS MAP HAS BEEN PREPARED FOR EAGLE COUNTY ASSESSMENT PURPOSES ONLY. USE OF THIS MAP SHOULD BE FOR GENERAL & INFORMATIONAL PURPOSE ONLY. EAGLE COUNTY DOES NOT WARRENT THE ACCURACY OF THE INFORMATION CONTAINED HEREIN.
THIS MAP WAS LAST UPDATED: Date: 11/9/2020

250 125 0 250 Feet

1:2,500

EAGLE COUNTY

TOWNSHIP INDEX

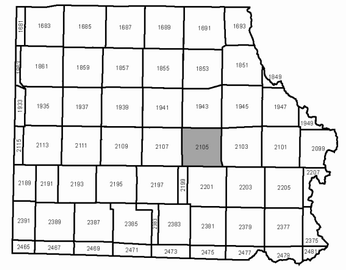

SECTION INDEX

6	5	4	3	2	1
7	8	9	10	11	12
18	17	16	15	14	13
19	20	21	22	23	24
30	29	28	27	26	25
31	32	33	34	35	36

N
W E
S

- Railroad Track
- Road Right Of Way
- Creeks
- Rivers & Lakes
- Parcel Boundary
- Subdivison
- Quarter Section

Public Lands

- State
- BLM
- USFS
- Wilderness

2105 074
T5S R82W SEC 7 SE 1/4

2105 081
T5S R82W SEC 8 NE 1/4

2105 054

2105 082

2105 092

2105-083-00-002

TRACT A 004 4.256 Ac

TRACT B 001 2.377 Ac

TRACT D 001 1.772 Ac

TRACT E 006 0.892 Ac

TRACT F 002 1.034 Ac

TRACT N 003 0.523 Ac

HOMESTEAD FILING 2

GOLD DUST

EDWARDS POINTE

HUMMINGBIRD

LINDSAY

REMINGTON

RUSSELL

TOWNSHIP INDEX

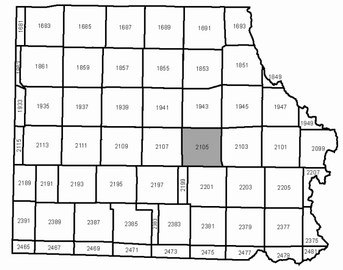

SECTION INDEX

6	5	4	3	2	1
7	8	9	10	11	12
18	17	16	15	14	13
19	20	21	22	23	24
30	29	28	27	26	25
31	32	33	34	35	36

N
W E
S

- Railroad Track
- Road Right Of Way
- Creeks
- Rivers & Lakes
- Parcel Boundary
- Subdivison
- Quarter Section

Public Lands

- State
- BLM
- USFS
- Wilderness

250 125 0 250 Feet

1:2,470

THIS MAP HAS BEEN PREPARED FOR EAGLE COUNTY ASSESSMENT PURPOSES ONLY. USE OF THIS MAP SHOULD BE FOR GENERAL & INFORMATIONAL PURPOSE ONLY. EAGLE COUNTY DOES NOT WARRENT THE ACCURACY OF THE INFORMATION CONTAINED HEREIN. THIS MAP WAS LAST UPDATED: Date: 1/17/2019

2105 081
T5S R82W SEC 8 NE 1/4

2105 082
T5S R82W SEC 8 NW 1/4

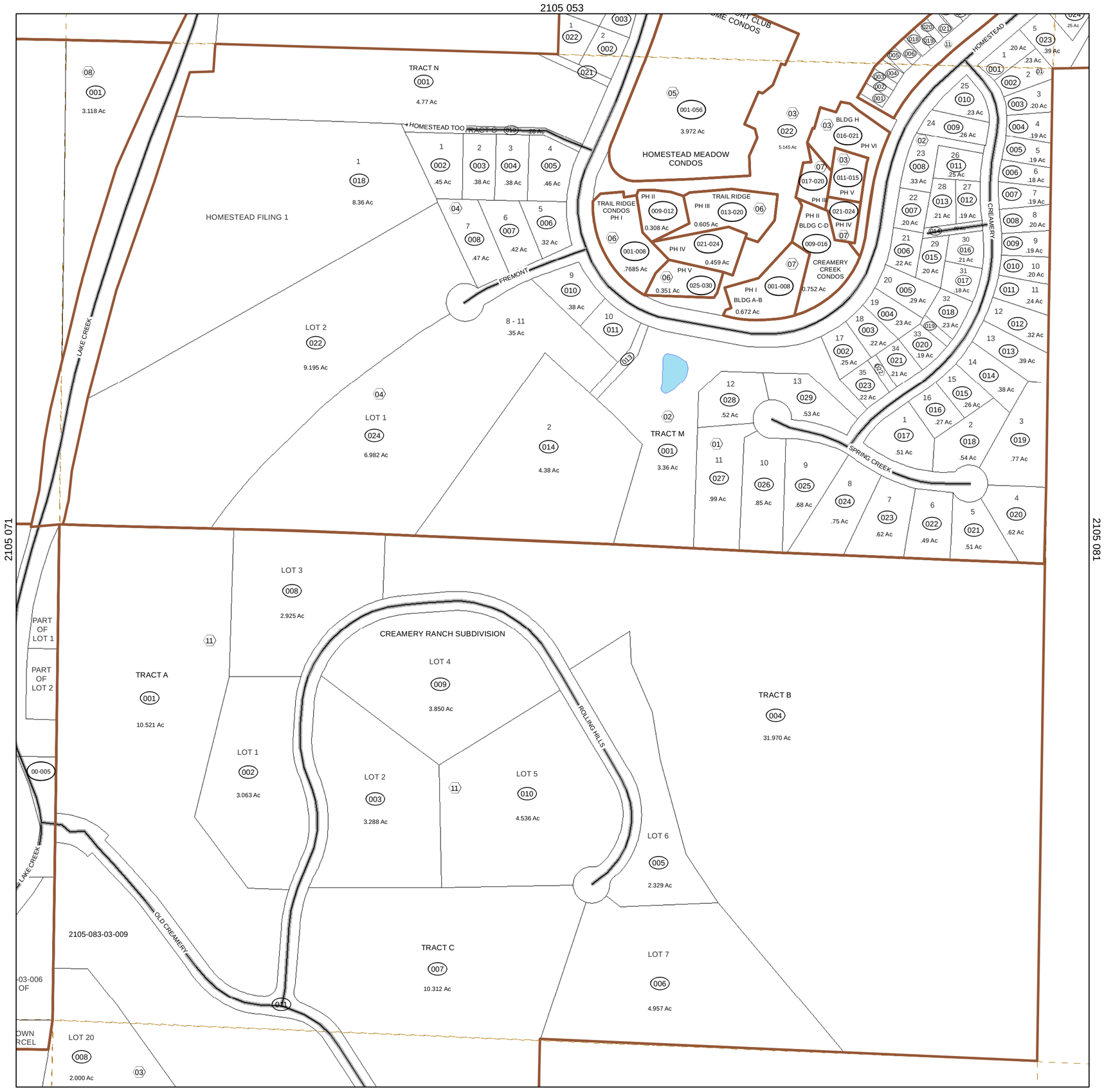

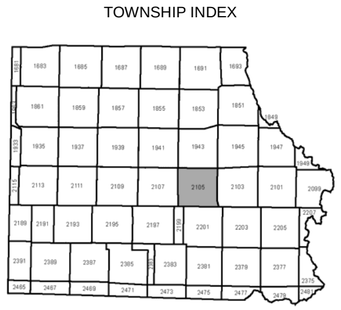

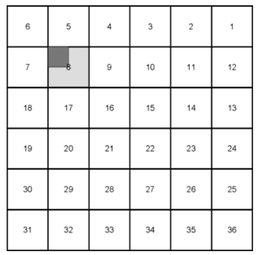



Railroad Track
Road Right Of Way
Creeks
Rivers & Lakes
Parcel Boundary
Subdivison
Quarter Section

Public Lands

State
BLM
USFS
Wilderness

250 125 0 250 Feet

1:2,430

THIS MAP HAS BEEN PREPARED FOR EAGLE COUNTY ASSESSMENT PURPOSES ONLY. USE OF THIS MAP SHOULD BE FOR GENERAL & INFORMATIONAL PURPOSE ONLY. EAGLE COUNTY DOES NOT WARRENT THE ACCURACY OF THE INFORMATION CONTAINED HEREIN.

2105 082
T5S R82W SEC 8 NW 1/4

2105 083
T5S R82W SEC 8 SW 1/4

2105 082

UNKNOWN
NO PARCEL

LOT 20
008
2.000 Ac

03

011

OLD CREAMERY

2105-082-11-007

4.957 Ac

LOT 19
007
2.484 Ac

TRACT D
03
009
12.326 Ac

LOT 18
006
1.570 Ac

CREAMERY RANCH SUBDIVISION

LOT 13
001
1.172 Ac

03

LOT 8
001
1.511 Ac

002
160.00 Ac

LOT 17
005
2.425 Ac

LOT 14
010
1.782 Ac

04

LOT 9
002
2.142 Ac

03

LOT 16
004
3.426 Ac

LOT 15
010
2.347 Ac

LOT 10
005
3.759 Ac

LOT 12
002
852 Ac

LOT 11
006
2.017 Ac

2105-074-03-002

2105 074

2105-074-00-001

2105-084-00-004

TOWNSHIP INDEX

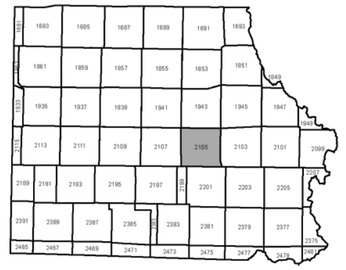

SECTION INDEX

6	5	4	3	2	1
7	8	9	10	11	12
18	17	16	15	14	13
19	20	21	22	23	24
30	29	28	27	26	25
31	32	33	34	35	36

N
W E
S

- Railroad Track
- Road Right Of Way
- Creeks
- Rivers & Lakes
- Subdivison
- Quarter Section

Public Lands

- State
- BLM
- USFS
- Wilderness

THIS MAP HAS BEEN PREPARED FOR EAGLE COUNTY ASSESSMENT PURPOSES ONLY. USE OF THIS MAP SHOULD BE FOR GENERAL & INFORMATIONAL PURPOSE ONLY. EAGLE COUNTY DOES NOT WARRENT THE ACCURACY OF THE INFORMATION CONTAINED HEREIN.

250 125 0 250 Feet

1:2,510

2105 083
T5S R82W SEC 8 SW 1/4

2105 091
T5S R82W SEC 9 NE 1/4

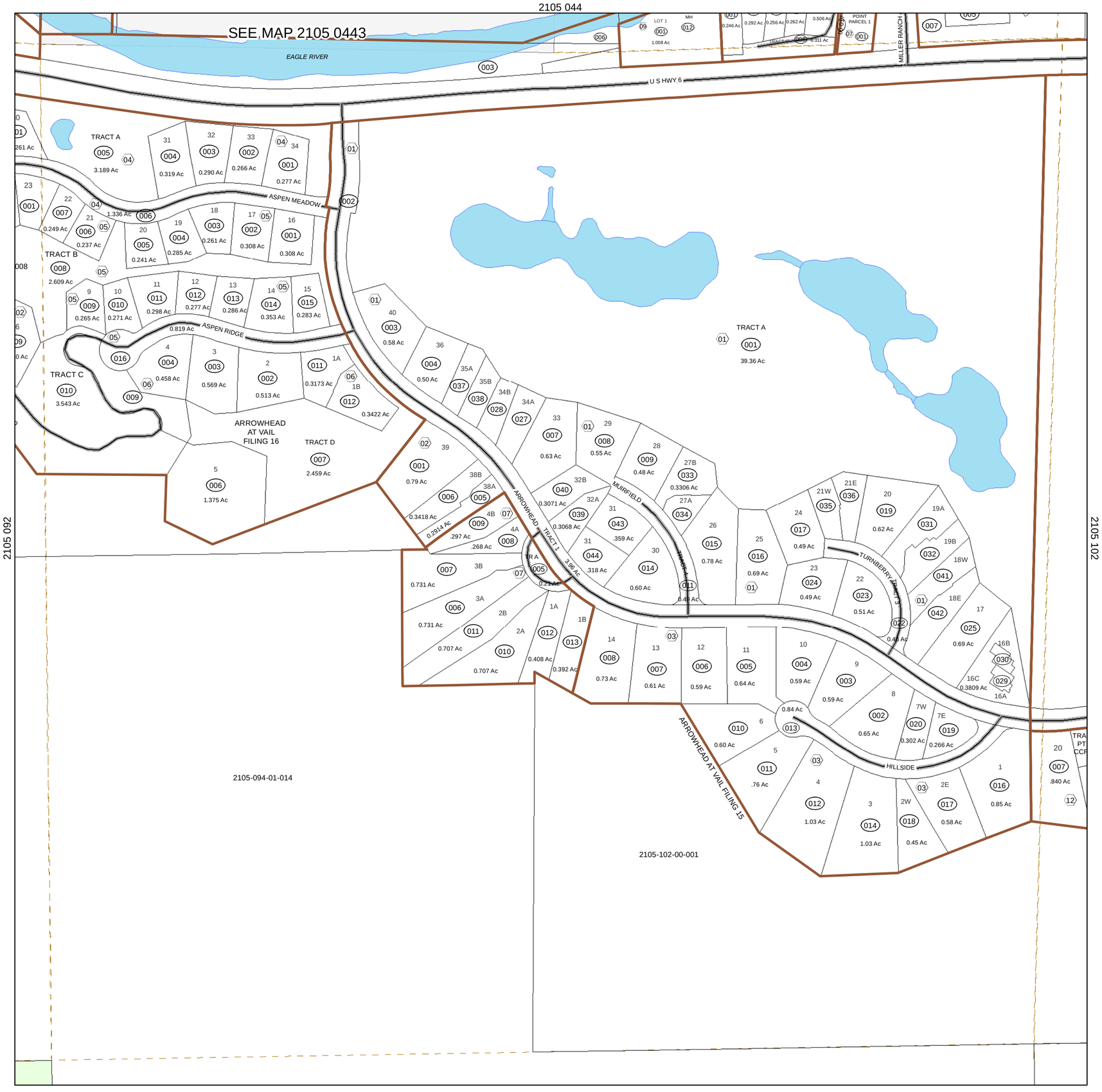

TOWNSHIP INDEX

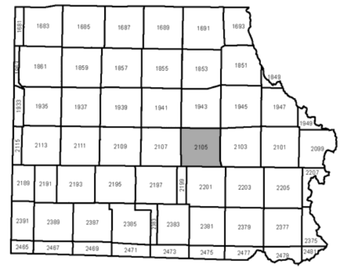

SECTION INDEX

6	5	4	3	2	1
7	8	9	10	11	12
18	17	16	15	14	13
19	20	21	22	23	24
30	29	28	27	26	25
31	32	33	34	35	36

N
W E
S

- Railroad Track
- Road Right Of Way
- Creeks
- Rivers & Lakes
- Parcel Boundary
- Subdivison
- Quarter Section

Public Lands

- State
- BLM
- USFS
- Wilderness

250 125 0 250 Feet

1:2,420

THIS MAP HAS BEEN PREPARED FOR EAGLE COUNTY ASSESSMENT PURPOSES ONLY. USE OF THIS MAP SHOULD BE FOR GENERAL & INFORMATIONAL PURPOSE ONLY. EAGLE COUNTY DOES NOT WARRENT THE ACCURACY OF THE INFORMATION CONTAINED HEREIN.

2105 091
T5S R82W SEC 9 NE 1/4

2105 092
T5S R82W SEC 9 NW 1/4



250 125 0 250 Feet

1:2,480

THIS MAP HAS BEEN PREPARED FOR EAGLE COUNTY ASSESSMENT PURPOSES ONLY. USE OF THIS MAP SHOULD BE FOR GENERAL & INFORMATIONAL PURPOSE ONLY. EAGLE COUNTY DOES NOT WARRENT THE ACCURACY OF THE INFORMATION CONTAINED HEREIN.

EAGLE COUNTY

TOWNSHIP INDEX

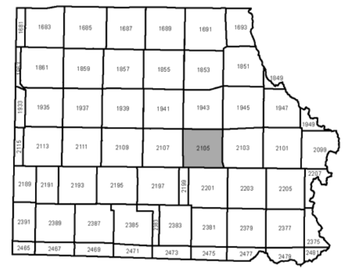

SECTION INDEX

6	5	4	3	2	1
7	8	9	10	11	12
18	17	16	15	14	13
19	20	21	22	23	24
30	29	28	27	26	25
31	32	33	34	35	36

N
W E
S

- Railroad Track
- Road Right Of Way
- Creeks
- Rivers & Lakes
- Subdivison
- Quarter Section

Public Lands

- State
- BLM
- USFS
- Wilderness

2105 092
T5S R82W SEC 9 NW 1/4

2105 101
T5S R82W SEC 10 NE 1/4

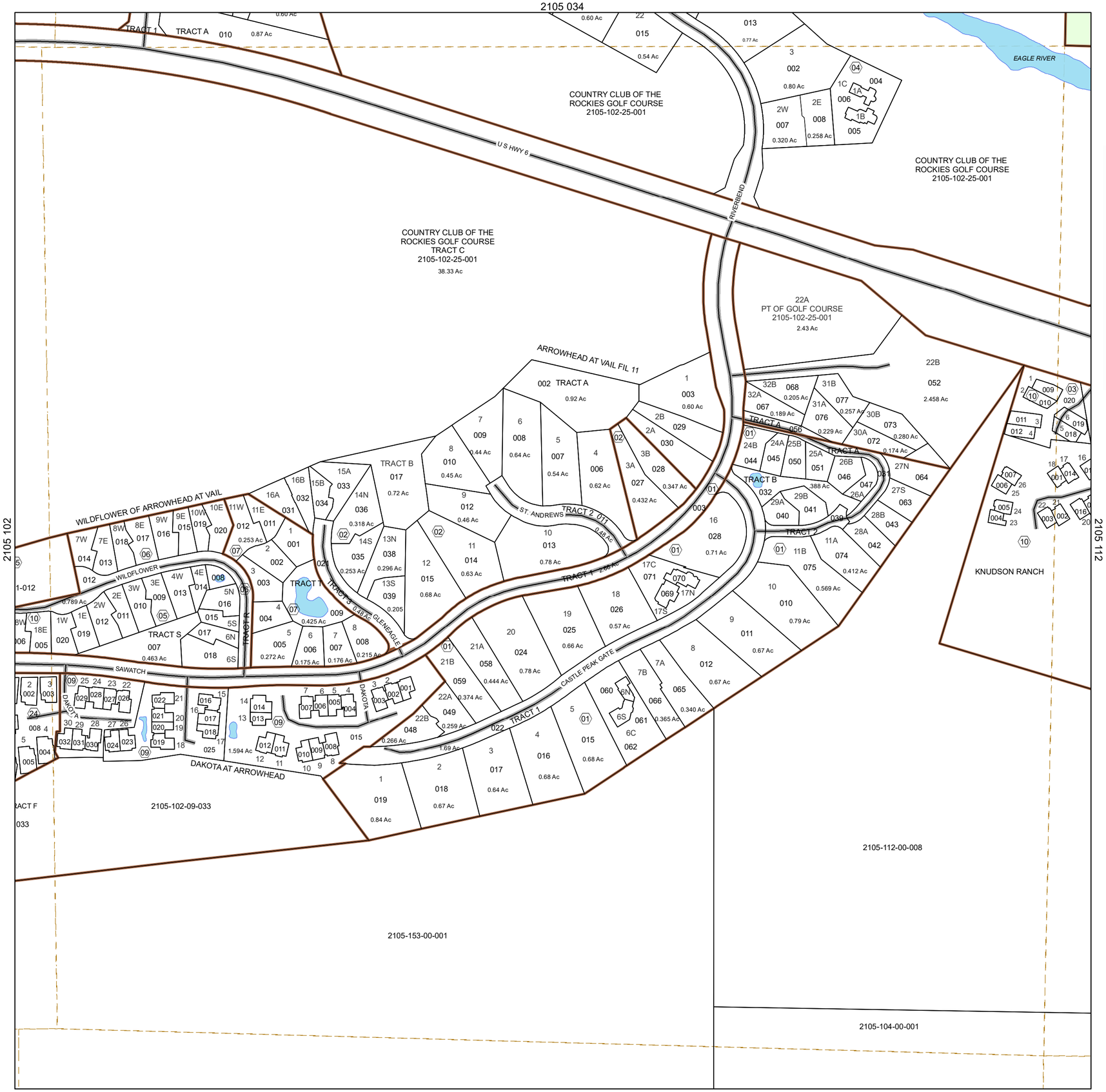

TOWNSHIP INDEX

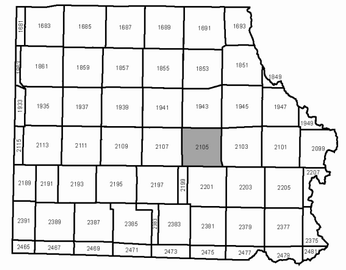

SECTION INDEX

6	5	4	3	2	1
7	8	9	10	11	12
18	17	16	15	14	13
19	20	21	22	23	24
30	29	28	27	26	25
31	32	33	34	35	36

N
W E
S

- Railroad Track
- Road Right Of Way
- Creeks
- Rivers & Lakes
- Parcel Boundary
- Subdivison
- Quarter Section

Public Lands

- State
- BLM
- USFS
- Wilderness

250 125 0 250 Feet

1:2,410

THIS MAP HAS BEEN PREPARED FOR EAGLE COUNTY ASSESSMENT PURPOSES ONLY. USE OF THIS MAP SHOULD BE FOR GENERAL & INFORMATIONAL PURPOSE ONLY. EAGLE COUNTY DOES NOT WARRENT THE ACCURACY OF THE INFORMATION CONTAINED HEREIN.
THIS MAP WAS LAST UPDATED: Date: 3/20/2020

2105 101
T5S R82W SEC 10 NE 1/4

2105 102
T5S R82W SEC 10 NW 1/4

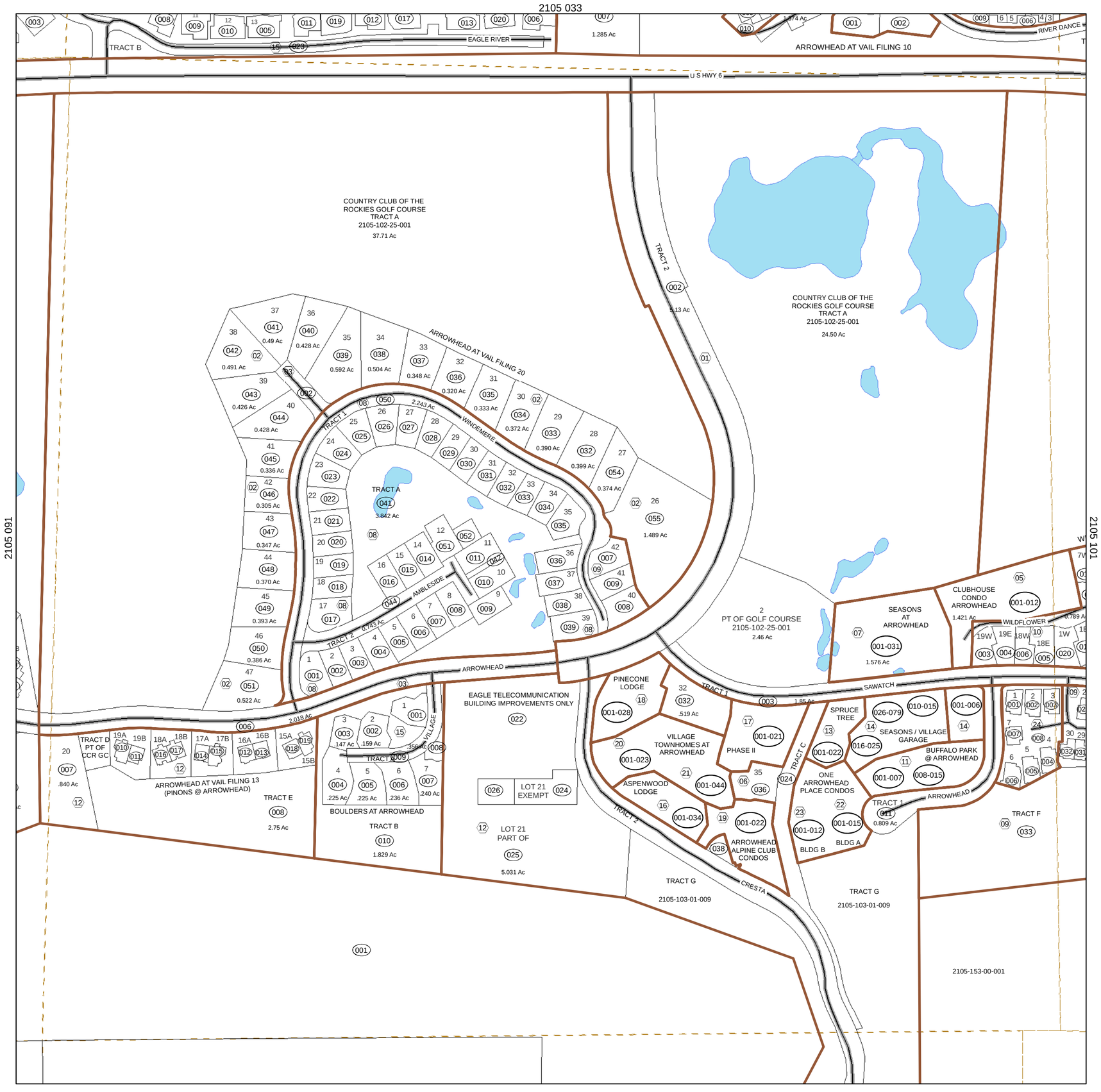

TOWNSHIP INDEX

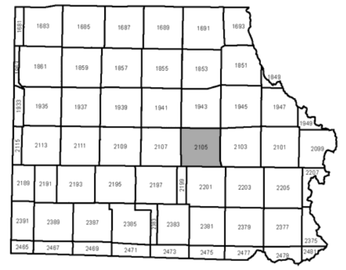

SECTION INDEX

6	5	4	3	2	1
7	8	9	10	11	12
18	17	16	15	14	13
19	20	21	22	23	24
30	29	28	27	26	25
31	32	33	34	35	36

N
W E
S

- Railroad Track
- Road Right Of Way
- Creeks
- Rivers & Lakes
- Parcel Boundary
- Subdivison
- Quarter Section

Public Lands

- State
- BLM
- USFS
- Wilderness

250 125 0 250 Feet

1:2,470

THIS MAP HAS BEEN PREPARED FOR EAGLE COUNTY ASSESSMENT PURPOSES ONLY. USE OF THIS MAP SHOULD BE FOR GENERAL & INFORMATIONAL PURPOSE ONLY. EAGLE COUNTY DOES NOT WARRENT THE ACCURACY OF THE INFORMATION CONTAINED HEREIN.

2105 102
T5S R82W SEC 10 NW 1/4

2105 103
T5S R82W SEC 10 SW 1/4

2105 102

2105 104

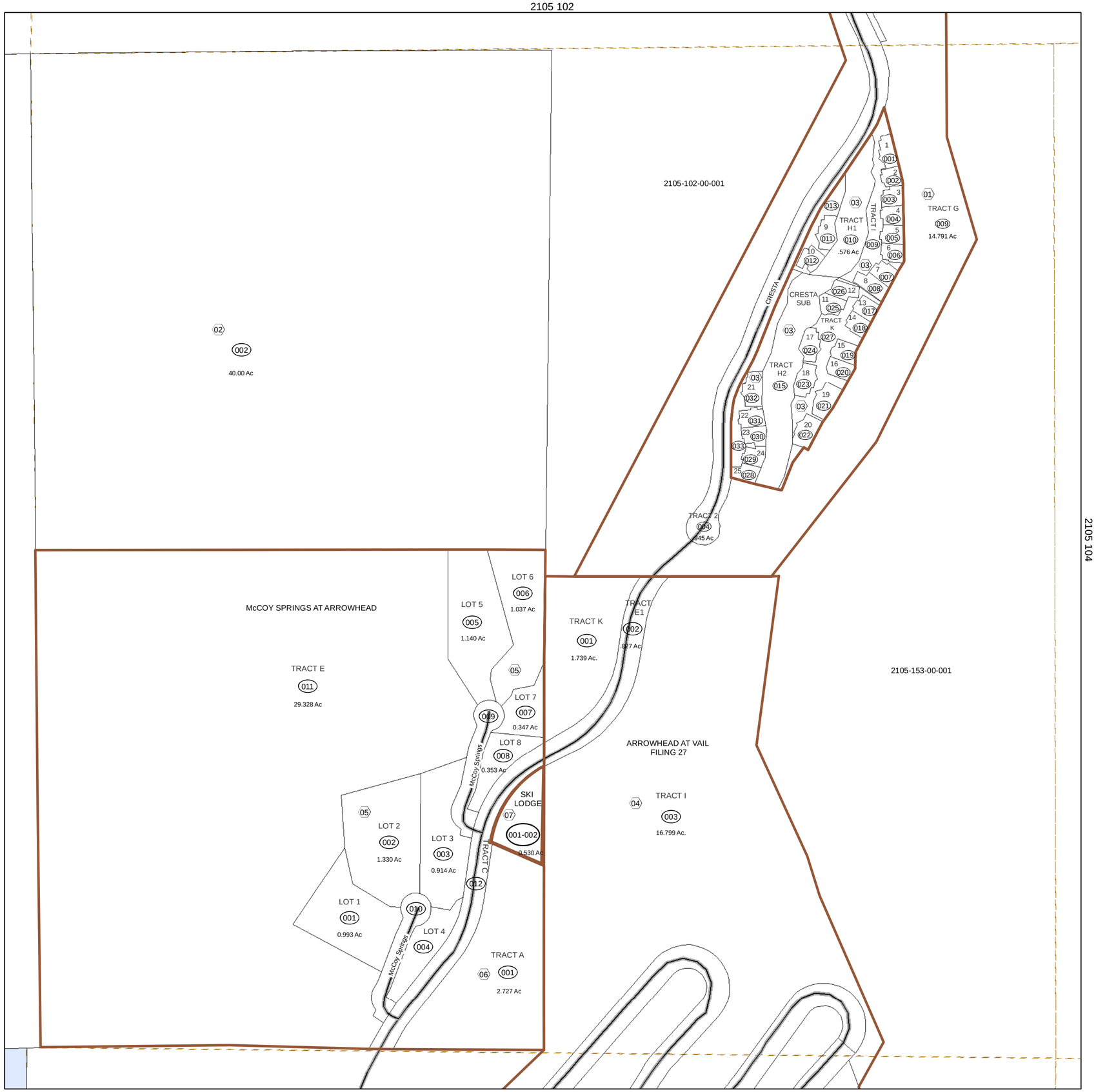

2105 152

250 125 0 250 Feet

1:2,380

THIS MAP HAS BEEN PREPARED FOR EAGLE COUNTY ASSESSMENT PURPOSES ONLY. USE OF THIS MAP SHOULD BE FOR GENERAL & INFORMATIONAL PURPOSE ONLY. EAGLE COUNTY DOES NOT WARRENT THE ACCURACY OF THE INFORMATION CONTAINED HEREIN.

EAGLE COUNTY

TOWNSHIP INDEX

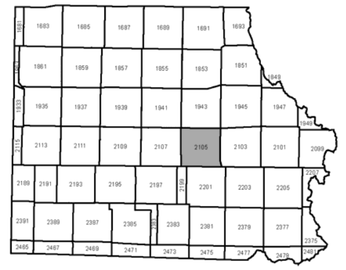

SECTION INDEX

6	5	4	3	2	1
7	8	9	10	11	12
18	17	16	15	14	13
19	20	21	22	23	24
30	29	28	27	26	25
31	32	33	34	35	36

N
W E
S

- Railroad Track
- Road Right Of Way
- Creeks
- Rivers & Lakes
- Parcel Boundary
- Subdivison
- Quarter Section

Public Lands

- State
- BLM
- USFS
- Wilderness

2105 103
T5S R82W SEC 10 SW 1/4

2105 104
T5S R82W SEC 10 SE 1/4

2105 101

2105 103

2105 113

2105 151

2105-104-00-001

001

20.000 Ac

2105-113-00-002

TRACT FF
PART OF
01
001
6.384 Ac

TRACT FF
PART OF
2105-113-01-019
88.252 Ac

2105-153-00-001

TRACT A-4
PART OF
2105-151-01-002
12.506 Ac

TRACT A-4
PART OF
2105-151-01-004
57.521 AC

LOT 11
028
1.529 A

TOWNSHIP INDEX

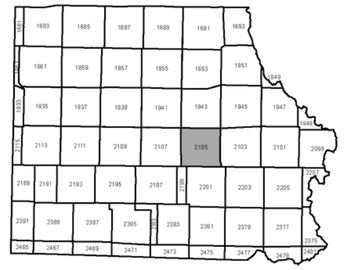

SECTION INDEX

6	5	4	3	2	1
7	8	9	10	11	12
18	17	16	15	14	13
19	20	21	22	23	24
30	29	28	27	26	25
31	32	33	34	35	36

N
W E
S

- Railroad Track
- Road Right Of Way
- Creeks
- Rivers & Lakes
- Parcel Boundary
- Subdivison
- Quarter Section

Public Lands

- State
- BLM
- USFS
- Wilderness

250 125 0 250 Feet

1:2,410

THIS MAP HAS BEEN PREPARED FOR EAGLE COUNTY ASSESSMENT PURPOSES ONLY. USE OF THIS MAP SHOULD BE FOR GENERAL & INFORMATIONAL PURPOSE ONLY. EAGLE COUNTY DOES NOT WARRENT THE ACCURACY OF THE INFORMATION CONTAINED HEREIN.

2105 104
T5S R82W SEC 10 SE 1/4

2105 111
T5S R82W SEC 11 NE 1/4

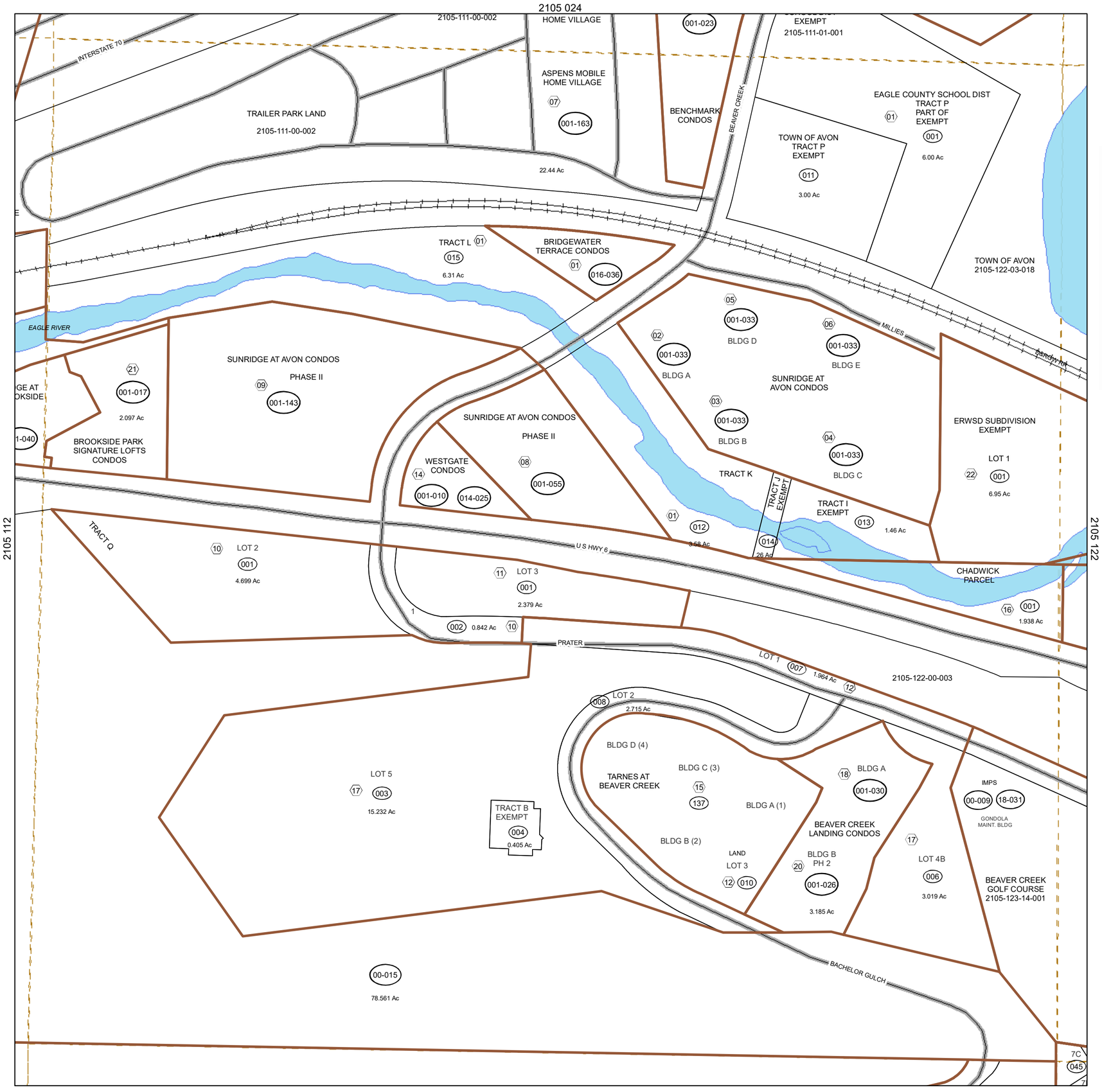

EAGLE COUNTY

TOWNSHIP INDEX

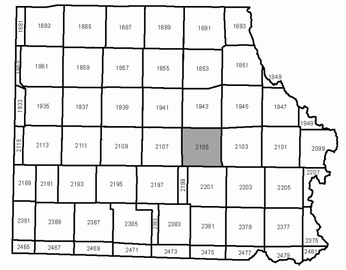

SECTION INDEX

6	5	4	3	2	1
7	8	9	10	11	12
18	17	16	15	14	13
19	20	21	22	23	24
30	29	28	27	26	25
31	32	33	34	35	36

N
W E
S

- Railroad Track
- Road Right Of Way
- Creeks
- Rivers & Lakes
- Parcel Boundary
- Subdivison
- Quarter Section

Public Lands

- State
- BLM
- USFS
- Wilderness

THIS MAP HAS BEEN PREPARED FOR EAGLE COUNTY ASSESSMENT PURPOSES ONLY. USE OF THIS MAP SHOULD BE FOR GENERAL & INFORMATIONAL PURPOSE ONLY. EAGLE COUNTY DOES NOT WARRENT THE ACCURACY OF THE INFORMATION CONTAINED HEREIN.
THIS MAP WAS LAST UPDATED: Date: 3/5/2021

2105 111
T5S R82W SEC 11 NE 1/4

2105 112
T5S R82W SEC 11 NW 1/4

EAGLE COUNTY

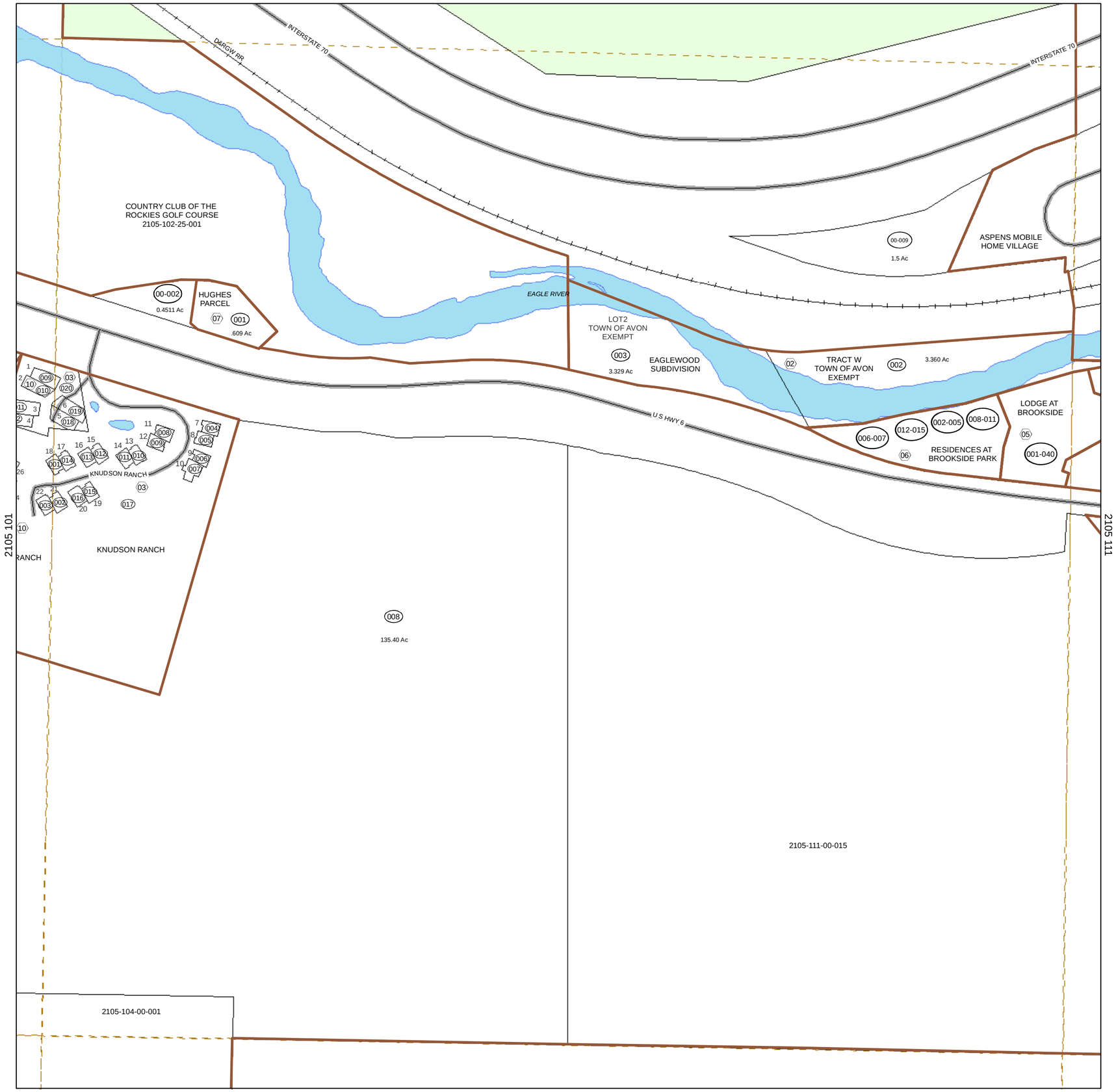

TOWNSHIP INDEX

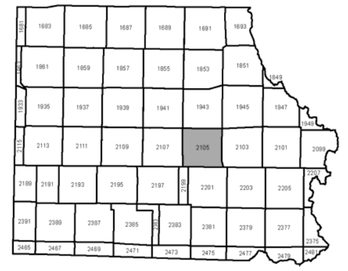

SECTION INDEX

6	5	4	3	2	1
7	8	9	10	11	12
18	17	16	15	14	13
19	20	21	22	23	24
30	29	28	27	26	25
31	32	33	34	35	36

N
W E
S

- Railroad Track
- Road Right Of Way
- Creeks
- Rivers & Lakes
- Parcel Boundary
- Subdivison
- Quarter Section

Public Lands

- State
- BLM
- USFS
- Wilderness

THIS MAP HAS BEEN PREPARED FOR EAGLE COUNTY ASSESSMENT PURPOSES ONLY. USE OF THIS MAP SHOULD BE FOR GENERAL & INFORMATIONAL PURPOSE ONLY. EAGLE COUNTY DOES NOT WARRENT THE ACCURACY OF THE INFORMATION CONTAINED HEREIN.

250 125 0 250 Feet

1:2,460

2105 112
T5S R82W SEC 11 NW 1/4

2105 113
T5S R82W SEC 11 SW 1/4

2105 112

2105 104

2105 114

2105 142

2105-104-00-001

2105-104-00-001

01 PART OF TRACT FF

020

58.898 Ac

00-002

20.000 Ac

01 PART OF TRACT FF

019

88.252 Ac

BACHELOR GULCH VILLAGE
FILING 3

LOT 93
012
1.667 Ac

LOT 92
011
1.451 Ac

LOT 91
010
1.618 Ac

LOT 90
009
2.095 Ac

01 LOT 89
008
2.364 Ac

TALL TIMBER

LOT 86
005
2.139 Ac

01 LOT 87
024
5.161 Ac

TRACT A-2
01
023
27.012 Ac

LOT 115
028
1.529 Ac

01 LOT 114
027
1.567 Ac

LOT 95
014
2.375 Ac

LOT 94
013
1.239 Ac

LOT 84
004
1.362 Ac

PEAK VIEW

LOT 113
026
1.178 Ac

LOT 112
025
1.030 Ac

LOT 96
015
1.891 Ac

02 LOT 85
002
.857 Ac

LOT 82
021
1.185 Ac

2105-151-01-004

2105-151-01-004

01 LOT 97
016
1.830 Ac

LOT 83
003
1.061 Ac

BACHELOR RIDGE

01 LOT 80
022
1.345 Ac

LOT 81

BACHELOR GULCH

2105-141-04-006

BACHELOR RIDGE

BUCKHORN

TRACT A-2

THIS MAP HAS BEEN PREPARED FOR EAGLE COUNTY ASSESSMENT PURPOSES ONLY. USE OF THIS MAP SHOULD BE FOR GENERAL & INFORMATIONAL PURPOSE ONLY. EAGLE COUNTY DOES NOT WARRENT THE ACCURACY OF THE INFORMATION CONTAINED HEREIN.

250 125 0 250 Feet

1:2,480

EAGLE COUNTY

TOWNSHIP INDEX

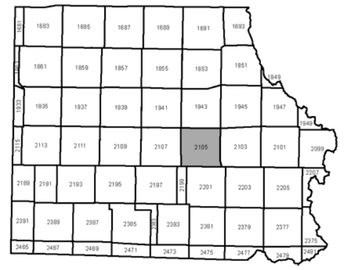

SECTION INDEX

6	5	4	3	2	1
7	8	9	10	11	12
18	17	16	15	14	13
19	20	21	22	23	24
30	29	28	27	26	25
31	32	33	34	35	36

N
W E
S

- Railroad Track
- Road Right Of Way
- Creeks
- Rivers & Lakes
- Parcel Boundary
- Subdivison
- Quarter Section

Public Lands

- State
- BLM
- USFS
- Wilderness

2105 113
T5S R82W SEC 11 SW 1/4

2105 114
T5S R82W SEC 11 SE 1/4

2105 111

PART OF TRACT FF
2105-113-01-020

PART OF
TRACT AA-2
2.560 Ac

03
002

03
001
7.027 Ac

7C
045
044
0.42
00
0.999

BACHELOR GULCH

PART OF TRACT FF
2105-113-01-019

PART OF TRACT EE
2105-141-01-022

2105 113

2105 123

BACHELOR GULCH VILLAGE
FILING 2

2105-141-04-006

LOT 68
004
4.537 Ac

LOT 67
003
0.982 Ac

LOT 66
002
1.129 Ac

01
LOT 65
001
1.313 Ac

02
LOT 63
001
1.920 Ac

ELK HORN

04
04

2105 141

250 125 0 250 Feet

1:2,420

THIS MAP HAS BEEN PREPARED FOR EAGLE COUNTY ASSESSMENT PURPOSES ONLY. USE OF THIS MAP SHOULD BE FOR GENERAL & INFORMATIONAL PURPOSE ONLY. EAGLE COUNTY DOES NOT WARRENT THE ACCURACY OF THE INFORMATION CONTAINED HEREIN.

EAGLE COUNTY

TOWNSHIP INDEX

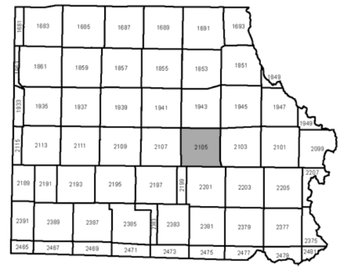

SECTION INDEX

6	5	4	3	2	1
7	8	9	10	11	12
18	17	16	15	14	13
19	20	21	22	23	24
30	29	28	27	26	25
31	32	33	34	35	36

N
W E
S

- Railroad Track
- Road Right Of Way
- Creeks
- Rivers & Lakes
- Parcel Boundary
- Subdivison
- Quarter Section

Public Lands

- State
- BLM
- USFS
- Wilderness

2105 114
T5S R82W SEC 11 SE 1/4

2105 121
T5S R82W SEC 12 NE 1/4

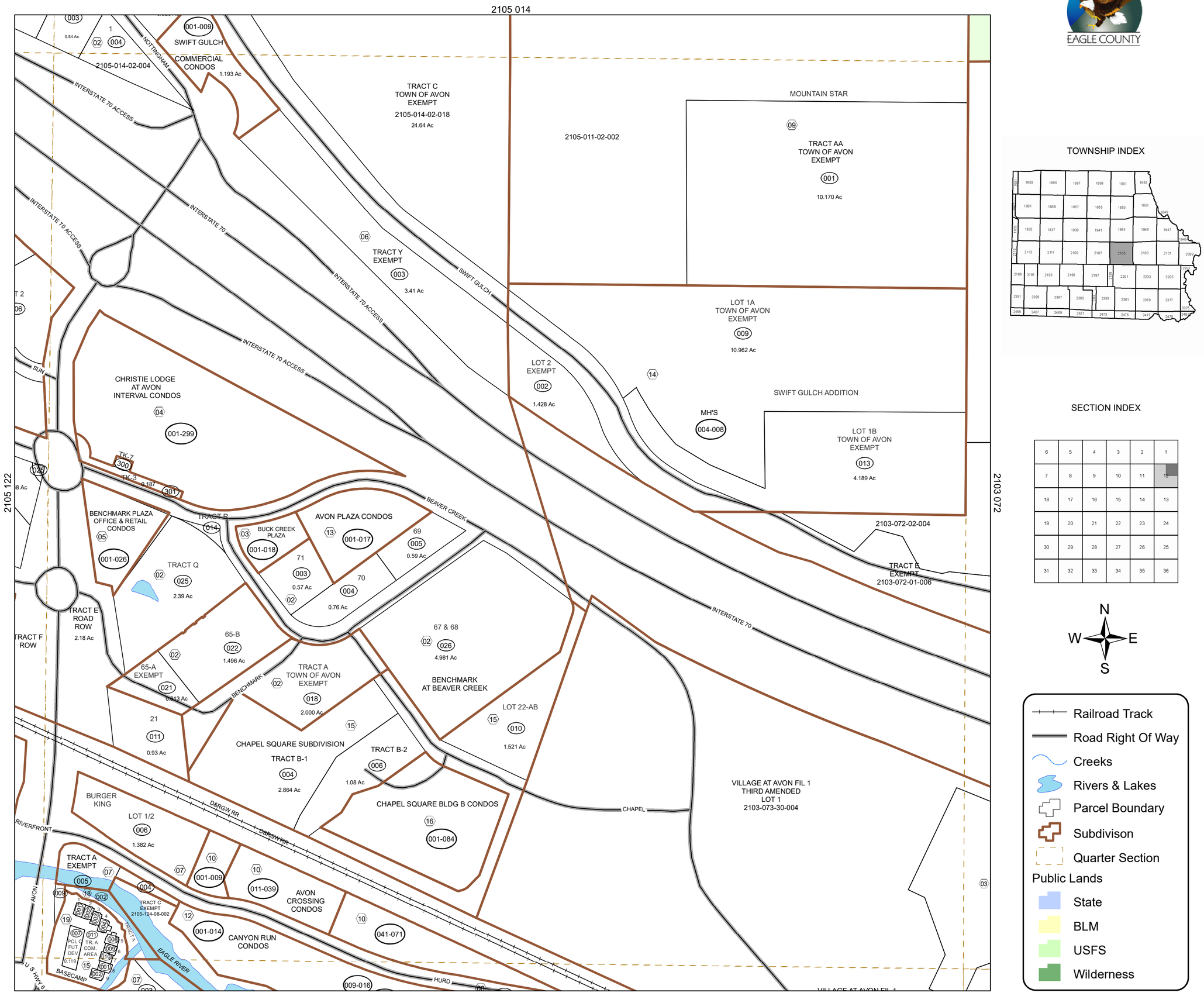

TOWNSHIP INDEX

SECTION INDEX

N
W E
S

Railroad Track
Road Right Of Way
Creeks
Rivers & Lakes
Parcel Boundary
Subdivison
Quarter Section
Public Lands
State
BLM
USFS
Wilderness

250 125 0 250 Feet

1:2,390

THIS MAP HAS BEEN PREPARED FOR EAGLE COUNTY ASSESSMENT PURPOSES ONLY. USE OF THIS MAP SHOULD BE FOR GENERAL & INFORMATIONAL PURPOSE ONLY. EAGLE COUNTY DOES NOT WARRENT THE ACCURACY OF THE INFORMATION CONTAINED HEREIN.
THIS MAP WAS LAST UPDATED: Date: 8/28/2019

2105 121
T5S R82W SEC 12 NE 1/4

2105 122
T5S R82W SEC 12 NW 1/4

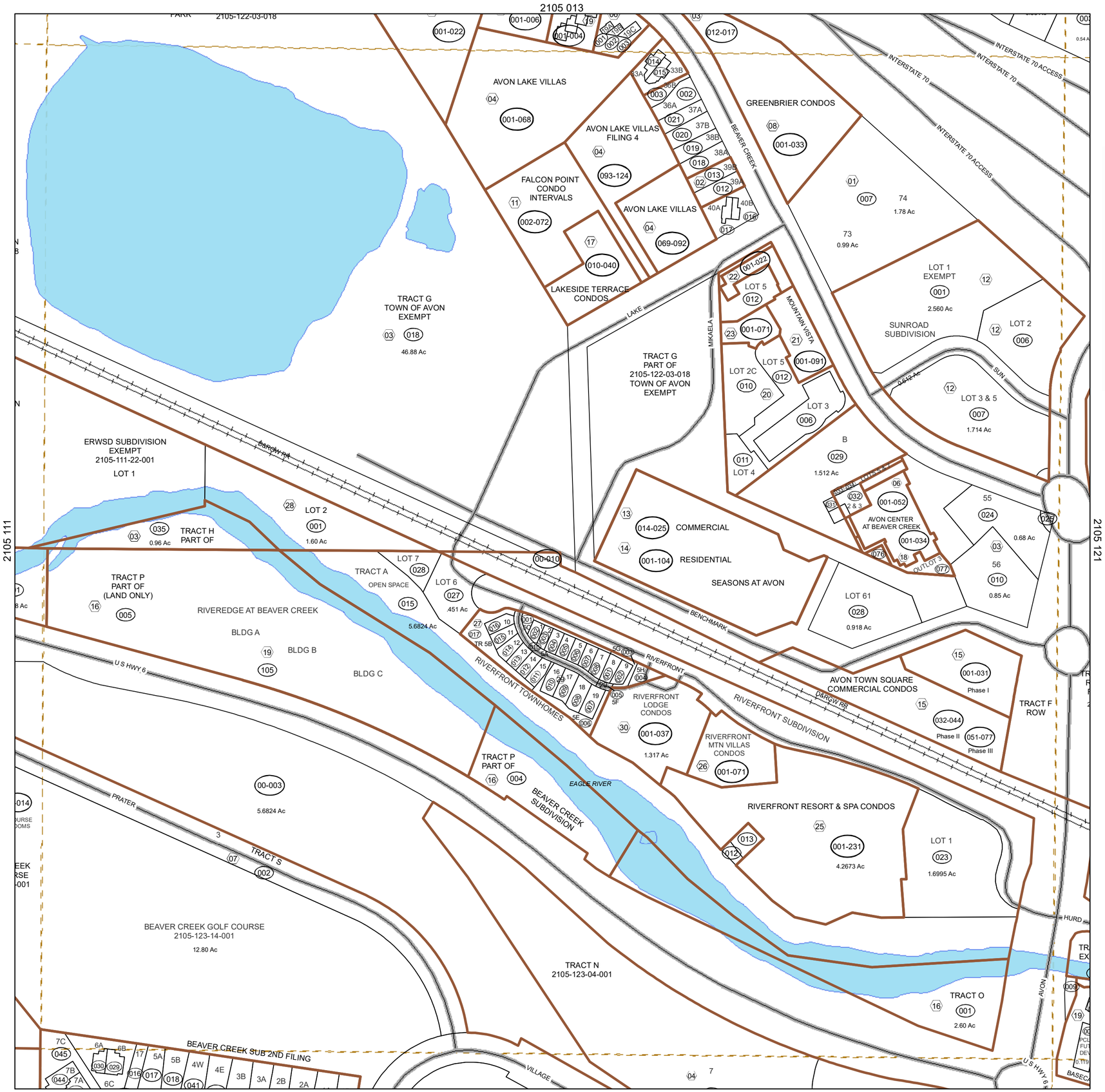

250 125 0 250 Feet

1:2,380

THIS MAP HAS BEEN PREPARED FOR EAGLE COUNTY ASSESSMENT PURPOSES ONLY. USE OF THIS MAP SHOULD BE FOR GENERAL & INFORMATIONAL PURPOSE ONLY. EAGLE COUNTY DOES NOT WARRENT THE ACCURACY OF THE INFORMATION CONTAINED HEREIN. THIS MAP WAS LAST UPDATED: Date: 12/7/2020

EAGLE COUNTY

TOWNSHIP INDEX

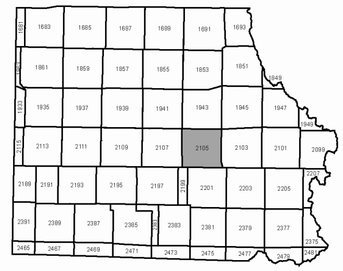

SECTION INDEX

6	5	4	3	2	1
7	8	9	10	11	12
18	17	16	15	14	13
19	20	21	22	23	24
30	29	28	27	26	25
31	32	33	34	35	36

N
W E
S

- Railroad Track
- Road Right Of Way
- Creeks
- Rivers & Lakes
- Parcel Boundary
- Subdivison
- Quarter Section

Public Lands

- State
- BLM
- USFS
- Wilderness

2105 122
T5S R82W SEC 12 NW 1/4

2105 123
T5S R82W SEC 12 SW 1/4

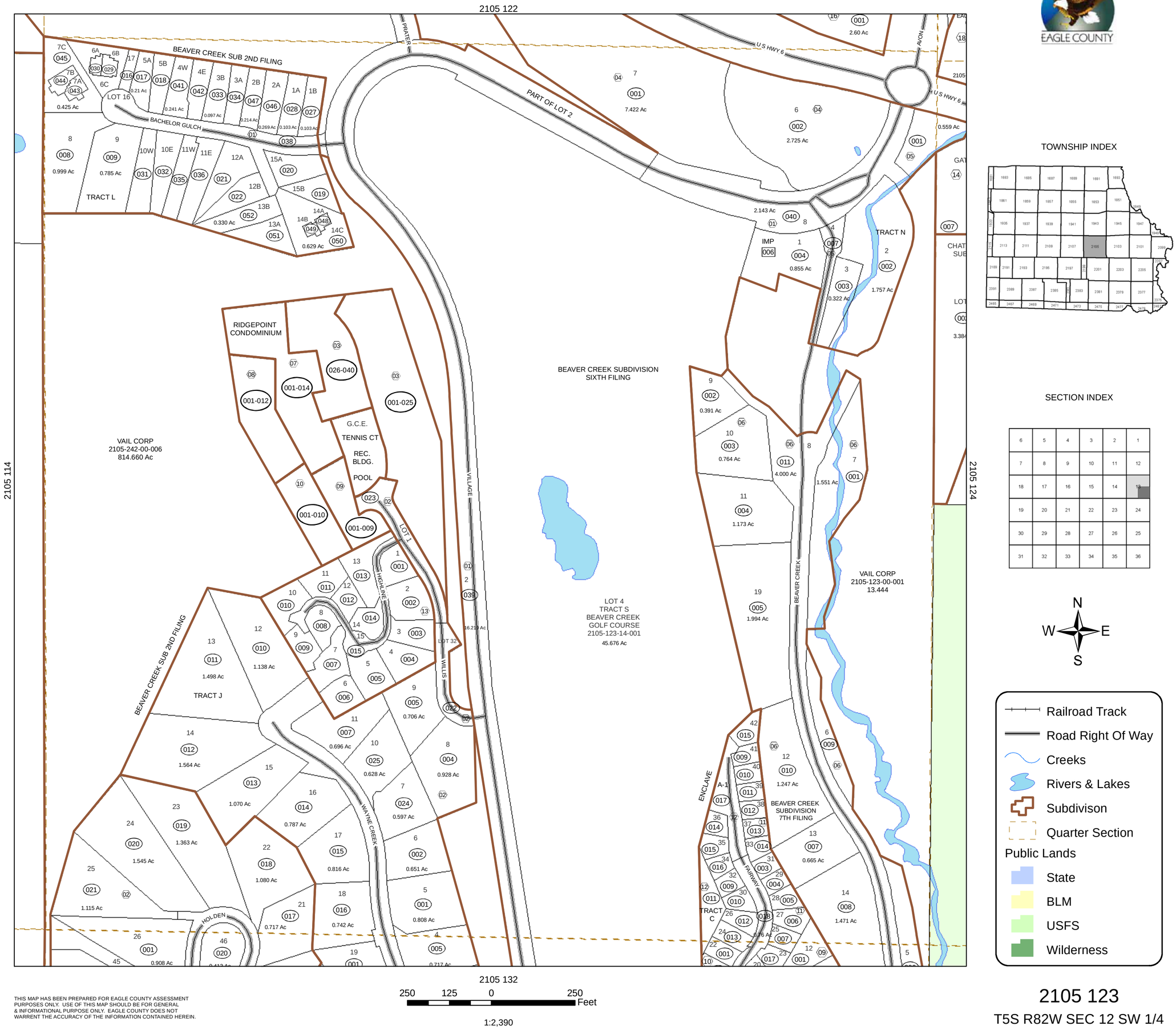

TOWNSHIP INDEX

SECTION INDEX

N
W E
S

Railroad Track
Road Right Of Way
Creeks
Rivers & Lakes
Subdivison
Quarter Section
Public Lands
State
BLM
USFS
Wilderness

250 125 0 250 Feet

1:2,390

THIS MAP HAS BEEN PREPARED FOR EAGLE COUNTY ASSESSMENT PURPOSES ONLY. USE OF THIS MAP SHOULD BE FOR GENERAL & INFORMATIONAL PURPOSE ONLY. EAGLE COUNTY DOES NOT WARRENT THE ACCURACY OF THE INFORMATION CONTAINED HEREIN.

2105 123
T5S R82W SEC 12 SW 1/4

2105 124
T5S R82W SEC 12 SE 1/4

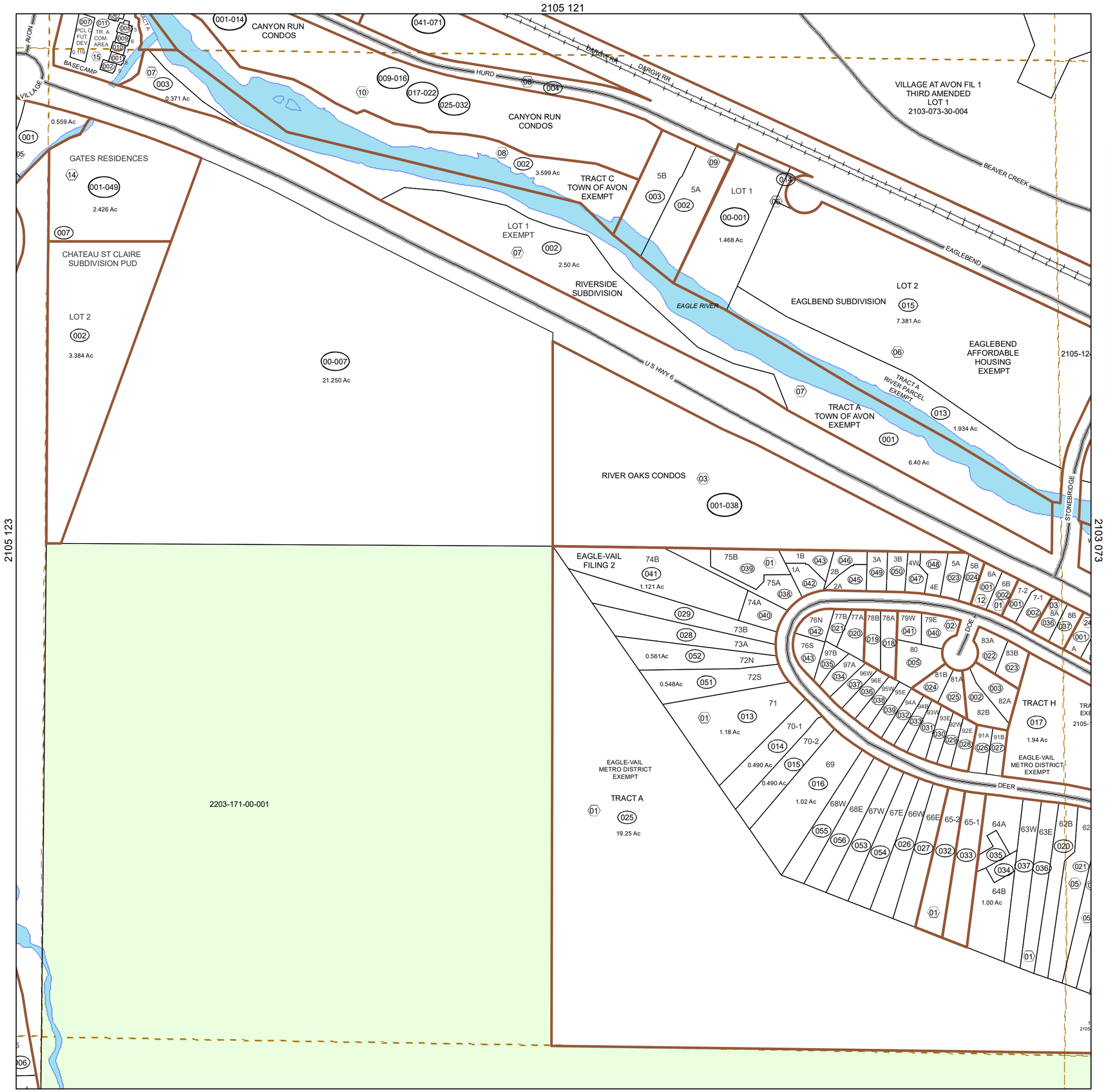

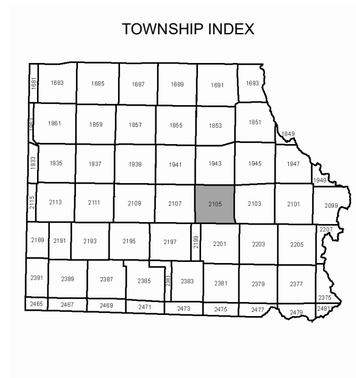

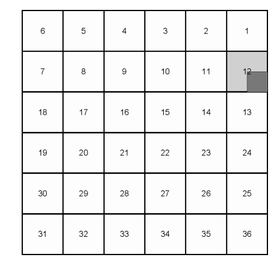



Railroad Track
Road Right Of Way
Creeks
Rivers & Lakes
Parcel Boundary
Subdivison
Quarter Section
Public Lands
State
BLM
USFS
Wilderness

250 125 0 250 Feet

1:2,410

THIS MAP HAS BEEN PREPARED FOR EAGLE COUNTY ASSESSMENT PURPOSES ONLY. USE OF THIS MAP SHOULD BE FOR GENERAL & INFORMATIONAL PURPOSE ONLY. EAGLE COUNTY DOES NOT WARRENT THE ACCURACY OF THE INFORMATION CONTAINED HEREIN. THIS MAP WAS LAST UPDATED: Date: 10/6/2020

2105 124
T5S R82W SEC 12 SE 1/4

2105 131
T5S R82W SEC 13 NE 1/4

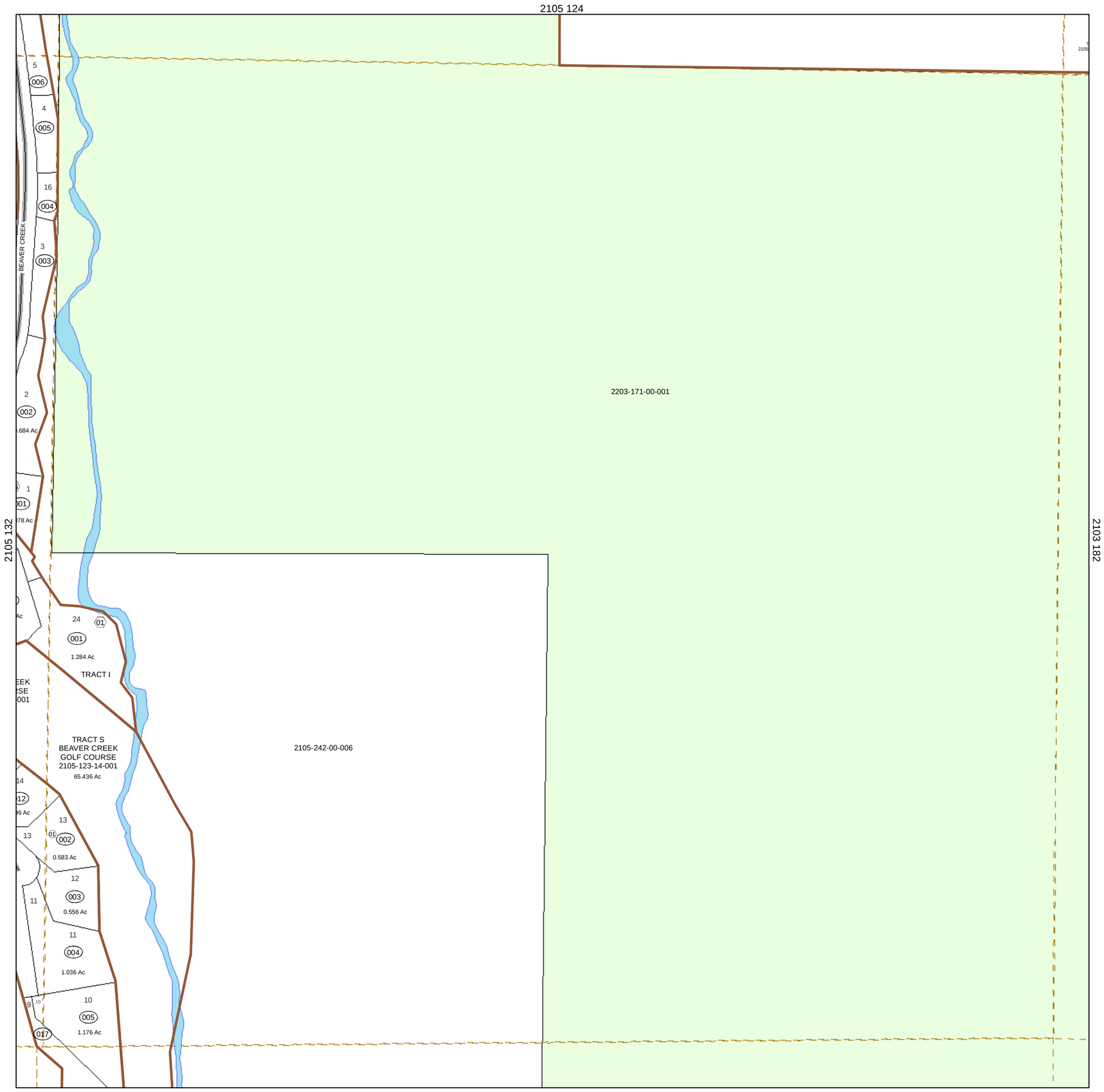

TOWNSHIP INDEX

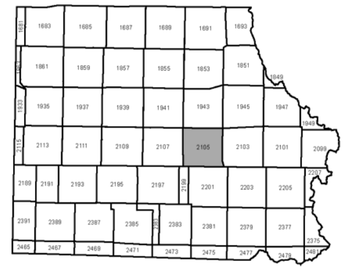

SECTION INDEX

6	5	4	3	2	1
7	8	9	10	11	12
18	17	16	15	14	13
19	20	21	22	23	24
30	29	28	27	26	25
31	32	33	34	35	36

N
W E
S

- Railroad Track
- Road Right Of Way
- Creeks
- Rivers & Lakes
- Subdivison
- Quarter Section

Public Lands

- State
- BLM
- USFS
- Wilderness

THIS MAP HAS BEEN PREPARED FOR EAGLE COUNTY ASSESSMENT PURPOSES ONLY. USE OF THIS MAP SHOULD BE FOR GENERAL & INFORMATIONAL PURPOSE ONLY. EAGLE COUNTY DOES NOT WARRENT THE ACCURACY OF THE INFORMATION CONTAINED HEREIN.

2105 131
T5S R82W SEC 13 NE 1/4

2105 132
T5S R82W SEC 13 NW 1/4

2105 123

2105 141

2105 131

2105 133

EAGLE COUNTY

TOWNSHIP INDEX

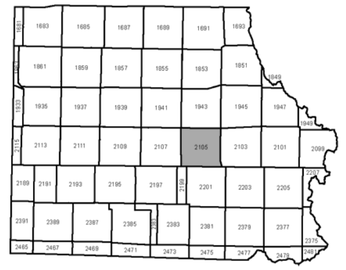

SECTION INDEX

6	5	4	3	2	1
7	8	9	10	11	12
18	17	16	15	14	13
19	20	21	22	23	24
30	29	28	27	26	25
31	32	33	34	35	36

N
W E
S

- Railroad Track
- Road Right Of Way
- Creeks
- Rivers & Lakes
- Subdivison
- Quarter Section

Public Lands

- State
- BLM
- USFS
- Wilderness

WAYNE CREEK
HOLDEN
BEAVER CREEK SUB 4TH FILING
VILLAGE
FAIRWAY
BEAVER CREEK

2105-123-05-005
2105-242-00-006

FAIRWAYS AT BEAVER CREEK
001-010

ENCLAVE TRACT D OPEN SPACE

TRACT C

TRACT S
BEAVER CREEK
GOLF COURSE
2105-123-14-001
65.775 Ac

TRACT I

TRACT S
BEAVER CREEK
GOLF COURSE
2105-123-14-001

TRAC
BEAVER C
GOLF CO
2105-123-
65.436

TRA

1.115 Ac
0.717 Ac
0.742 Ac
0.808 Ac
0.908 Ac
0.413 Ac
0.360 Ac
0.707 Ac
0.717 Ac
0.540 Ac
0.637 Ac
0.485 Ac
0.480 Ac
0.737 Ac
2.385 Ac
0.971 Ac
0.543 Ac
0.555 Ac
0.632 Ac
0.500 Ac
0.531 Ac
1.139 Ac
0.422 Ac
0.540 Ac
1.906 Ac
0.746 Ac
0.492 Ac
1.608 Ac
1.708 Ac
1.528 Ac
0.699 Ac
0.776 Ac
0.472 Ac
0.712 Ac
0.782 Ac
0.432 Ac
0.522 Ac
0.623 Ac
1.470 Ac
1.032 Ac
0.981 Ac
0.541 Ac
0.702 Ac
0.652 Ac
0.640 Ac
0.878 Ac
0.918 Ac
0.975 Ac
0.769 Ac
0.819 Ac
0.748 Ac
0.694 Ac
0.842 Ac
1.257 Ac
0.770 Ac
0.882 Ac
1.255 Ac
1.264 Ac
0.569 Ac
1.000 Ac
16.269 Ac
1.471 Ac
.8769 Ac
1.196 Ac
0.575 Ac
0.804 Ac
0.684 Ac
0.372 Ac
0.359 Ac
0.489 Ac
0.443 Ac
0.629 Ac
0.405 Ac
0.478 Ac
0.421 Ac
0.378 Ac
0.653 Ac
1.284 Ac
0.580 Ac
0.640 Ac
0.538 Ac
0.415 Ac
0.450 Ac
0.517 Ac
0.496 Ac
0.484 Ac
0.428 Ac
0.583 Ac
0.556 Ac
1.036 Ac
1.176

THIS MAP HAS BEEN PREPARED FOR EAGLE COUNTY ASSESSMENT PURPOSES ONLY. USE OF THIS MAP SHOULD BE FOR GENERAL & INFORMATIONAL PURPOSE ONLY. EAGLE COUNTY DOES NOT WARRENT THE ACCURACY OF THE INFORMATION CONTAINED HEREIN.

250 125 0 250 Feet

1:2,410

2105 132
T5S R82W SEC 13 NW 1/4

2105 133
T5S R82W SEC 13 SW 1/4

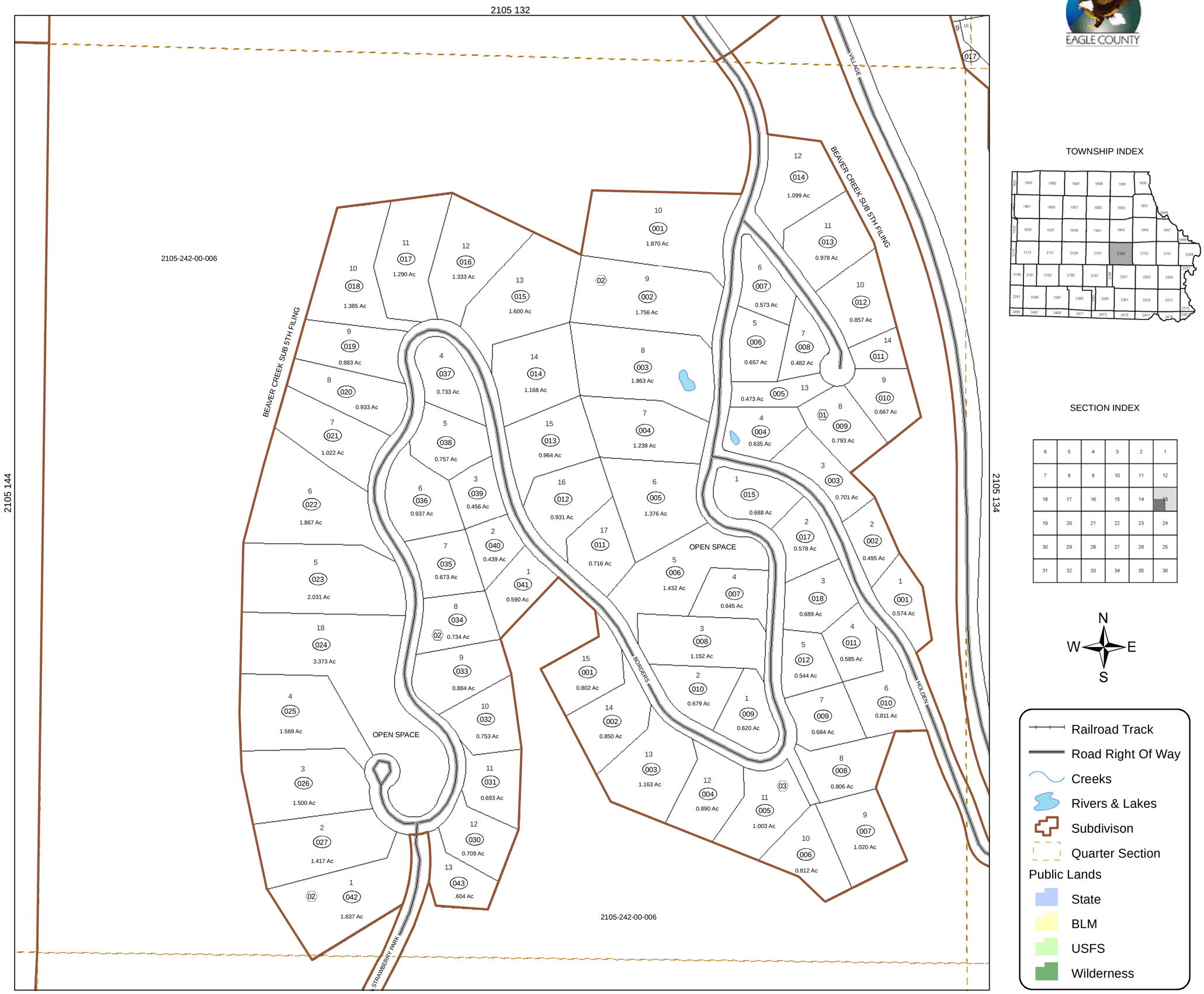

THIS MAP HAS BEEN PREPARED FOR EAGLE COUNTY ASSESSMENT PURPOSES ONLY. USE OF THIS MAP SHOULD BE FOR GENERAL & INFORMATIONAL PURPOSE ONLY. EAGLE COUNTY DOES NOT WARRENT THE ACCURACY OF THE INFORMATION CONTAINED HEREIN.

2105 133
T5S R82W SEC 13 SW 1/4

2105 134
T5S R82W SEC 13 SE 1/4

2105 131

2105 133

2105 241

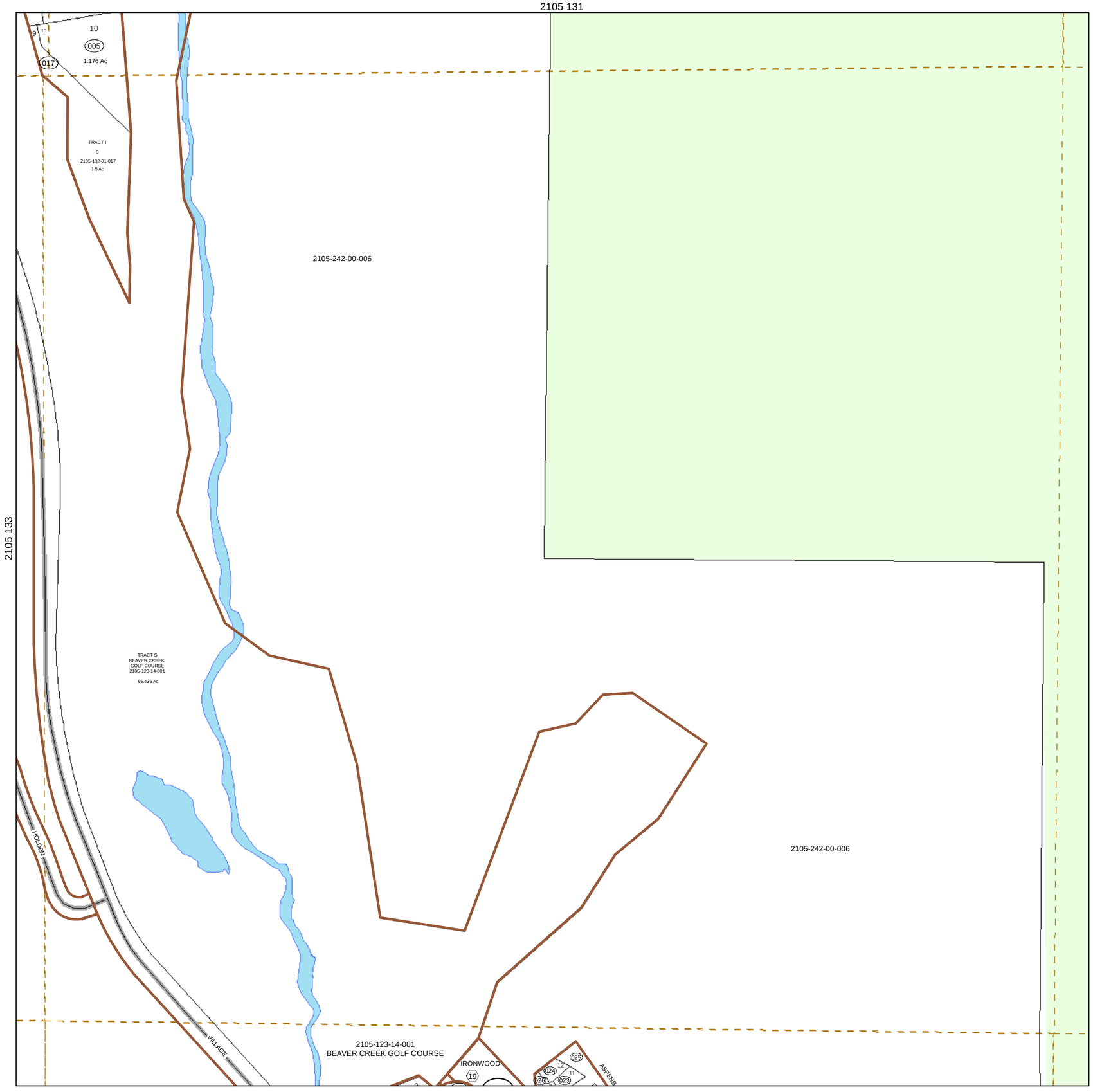

250 125 0 250 Feet

1:2,440

THIS MAP HAS BEEN PREPARED FOR EAGLE COUNTY ASSESSMENT PURPOSES ONLY. USE OF THIS MAP SHOULD BE FOR GENERAL & INFORMATIONAL PURPOSE ONLY. EAGLE COUNTY DOES NOT WARRENT THE ACCURACY OF THE INFORMATION CONTAINED HEREIN.

EAGLE COUNTY

TOWNSHIP INDEX

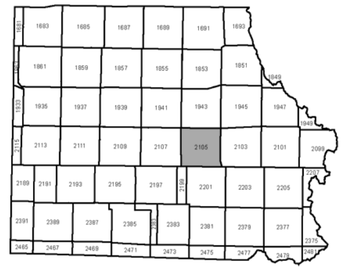

SECTION INDEX

6	5	4	3	2	1
7	8	9	10	11	12
18	17	16	15	14	13
19	20	21	22	23	24
30	29	28	27	26	25
31	32	33	34	35	36

N
W E
S

- Railroad Track
- Road Right Of Way
- Creeks
- Rivers & Lakes
- Subdivison
- Quarter Section

Public Lands

- State
- BLM
- USFS
- Wilderness

2105 134
T5S R82W SEC 13 SE 1/4

2105 141
T5S R82W SEC 14 NE 1/4

2105 114

2105 142

2105 132

2105 144

BACHELOR GULCH

TRACT C
008
1.634 Ac

BACHELOR GULCH VILLAGE RESORT AND SPA CONDOS

SNOWCLOUD (PHASE 1)
004-030

DAYBREAK RIDGE

TRACT B
006
69.882 Ac

BACHELOR GULCH VILLAGE FILING 2

001
1.313 Ac

001
1.920 Ac

LOT 64
005
1.298 Ac

LOT 61
010
2.218 Ac

LOT 62
004
0.998 Ac

LOT 60
003
0.997 Ac

LOT 59
002
1.230 Ac

LOT 58
001
0.908 Ac

ELK HORN

LOT 57
009
1.716 Ac

LOT 69
011
1.492 Ac

LOT 56
008
1.600 Ac

LOT 70
012
1.214 Ac

LOT 71
013
1.812 Ac

LOT 72
014
1.149 Ac

LOT 73
015
1.153 Ac

LOT 55
007
3.061 Ac

LOT 54
006
1.856 Ac

2105-141-01-022

LOT 76
018
1.080 Ac

LOT 75
017
1.046 Ac

LOT 74
016
2.096 Ac

LOT 53
001
1.264 Ac

LOT 52
005
1.768 Ac

LOT 51
004
2.203 Ac

LOT 50
003
1.751 Ac

LOT 49
002
3.566 Ac

LOT 48
001
2.969 Ac

TRACT CC
021
1.421 Ac

TRACT BB
002

TRACT Z
001
0.448 Ac

0.775 Ac

LOT 47
001
2.347 Ac

BACHELOR GULCH VILLAGE FIL 3

TRACT A-1

2105-142-01-076

78.151 Ac

BACHELOR GULCH VILLAGE FILING 2

PART OF TRACT EE
022
102.017 Ac

TOWNSHIP INDEX

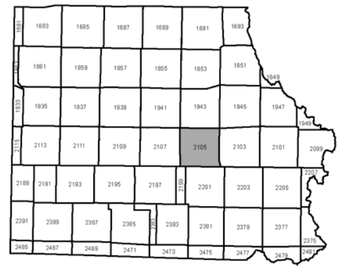

SECTION INDEX

6	5	4	3	2	1
7	8	9	10	11	12
18	17	16	15	14	13
19	20	21	22	23	24
30	29	28	27	26	25
31	32	33	34	35	36

N
W E
S

- Railroad Track
- Road Right Of Way
- Creeks
- Rivers & Lakes
- Parcel Boundary
- Subdivison
- Quarter Section

Public Lands

- State
- BLM
- USFS
- Wilderness

250 125 0 250 Feet

1:2,470

THIS MAP HAS BEEN PREPARED FOR EAGLE COUNTY ASSESSMENT PURPOSES ONLY. USE OF THIS MAP SHOULD BE FOR GENERAL & INFORMATIONAL PURPOSE ONLY. EAGLE COUNTY DOES NOT WARRENT THE ACCURACY OF THE INFORMATION CONTAINED HEREIN.
THIS MAP WAS LAST UPDATED: Date: 8/23/2018

2105 141
T5S R82W SEC 14 NE 1/4

2105 142
T5S R82W SEC 14 NW 1/4

2105 113

2105 151

2105 141

2105-151-01-004

2105-151-01-004

PEAK VIEW

HORIZON PASS RESIDENCES

001-031

2.953 Ac

HORIZON PASS TOWNHOMES

TRACT A

TRACT X

011

4.970 Ac

LOT 97

016

1.830 Ac

LOT 83

003

1.061 Ac

LOT 80

022

1.345 Ac

LOT 81

027

0.832 Ac

LOT 79

028

1.931 Ac

LOT 78

006

1.297 Ac

BACHELOR RIDGE

SKYWATCH

SKYWATCH FIL 1

TRACT AA-3

032

18.069 Ac

2105-113-01-023

LOT 77

006

1.138 Ac

BUCKHORN

TRACT A-2

2105-113-01-023

BACHELOR GULCH

BACHELOR GULCH VILLAGE RESORT AND SPA CONDOS

002-089

RCC-BG CONDOMINIUMS

001-055

TRACT D

080

2.956 Ac.

002-029

SNOWCLOUD (PHASE 2)

LOT 98

020

1.019 Ac

LOT 99

086

1.200 Ac

LOT 101

087

0.970 Ac

Q-14

014

Q1

001

Q2

002

Q3

003

Q4

004

Q5

005

Q6

006

Q7

007

Q8

008

Q9

009

Q10

010

Q11

011

Q12

012

Q13

013

QUARTERMOON

HORIZON

SKYWATCH FIL 2

1.238 Ac

SETTLERS LODGE

001-016

TRACT P-2

013

0.432 Ac

PARCEL A

TRACT P-3

081

0.365 Ac

SNOWBERRY

FIRELIGHT LODGE

001-011

HUMMINGBIRD

HUMMINGBIRD CONDOS

001-011

BLDG B

001-011

BLDG C

001-018

BLDG A

TRACT P-1

083

1.798 Ac

TRACT R-A

LOT R-1

058

LOT R-2

059

LOT R-3

060

LOT R-4

062

.377 Ac

LOT R-5

061

.569 Ac

LOT S-11

057

.474 Ac

LOT S-10

056

LOT S-09

055

LOT S-08

054

LOT S-07

053

LOT S-06

052

LOT 106

029

0.662 Ac

LOT 100

005

0.961 Ac

LOT 102

006

0.790 Ac

LOT 103

024

0.857 Ac

LOT 104

025

0.681 Ac

LOT 105

026

0.638 Ac

TRACT A-3

040

3.261 Ac

LOT T-1

085

.589 Ac

LOT T-2

.549 Ac

LOT T-12

066

.290 Ac

LOT T-13

067

LOT T-14

068

.320 Ac

LOT T-15

069

.363 Ac

LOT T-16

071

LOT T-17

070

BEAR PAW

GOSHAWK

BEAR PAW LODGE

042-053

PHASE 4

027-041

PHASE 3

013-026

PHASE 2

001-012

PHASE 1

PIECE-O-CAKE

BACHELOR GULCH VILLAGE FIL 4

LOT 107

003

8.605

00-005

32.877 Ac

BACHELOR GULCH VILLAGE FILING 3

TRACT A-1

076

78.151 Ac

DAYBREAK RIDGE

EAGLE COUNTY

TOWNSHIP INDEX

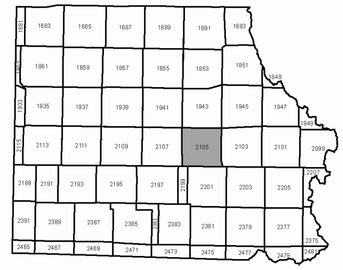

SECTION INDEX

6	5	4	3	2	1
7	8	9	10	11	12
18	17	16	15	14	13
19	20	21	22	23	24
30	29	28	27	26	25
31	32	33	34	35	36

N

W E

S

Railroad Track

Road Right Of Way

Creeks

Rivers & Lakes

Parcel Boundary

Subdivison

Quarter Section

Public Lands

State

BLM

USFS

Wilderness

THIS MAP HAS BEEN PREPARED FOR EAGLE COUNTY ASSESSMENT PURPOSES ONLY. USE OF THIS MAP SHOULD BE FOR GENERAL & INFORMATIONAL PURPOSE ONLY. EAGLE COUNTY DOES NOT WARRENT THE ACCURACY OF THE INFORMATION CONTAINED HEREIN.
THIS MAP WAS LAST UPDATED: Date: 3/26/2021

250 125 0 250 Feet

1:2,490

2105 142
T5S R82W SEC 14 NW 1/4

2105 144
T5S R82W SEC 14 SE 1/4

2105 141

TRACT CC
021
1.421 Ac

001
2.969 Ac

TRACT BB
002

02

TRACT Z
001
0.448 Ac

02
0.775 Ac

LOT 47
001
2.347 Ac

03

1.424 Ac

02

002

BACHELOR GULCH VILLAGE FILING 1

LOT 45
008
1.792 Ac

LOT 46
010
1.310 Ac

01

LOT 40
009
3.062 Ac

LOT 41
011
1.463 Ac

LOT 44
007
2.030 Ac

02

LOT 42
012
2.287 Ac

LOT 39
006
1.590 Ac

LOT 38
008
1.821 Ac

LOT 36
007
1.731 Ac

LOT 37
005
1.353 Ac

04

LOT 35
006
2.026 Ac

LOT 43
004
1.599 Ac

LOT 34
003
1.374 Ac

02

LOT 33
005
2.282 Ac

LOT 32
002
1.644 Ac

TRACT D-BGV1
2105-143-01-002
348.439Ac

LOT 31
004
2.097 Ac

LOT 30
014
4.174 Ac

DAY BREAK RIDGE

LOT 27
001
1.919 Ac

02

01

LOT 28
001
3.550 Ac

LOT 26
013
2.660 Ac

02

2105-231-02-014

2105-144-01-001

2105 133

2105 231

250 125 0 250 Feet

1:2,460

THIS MAP HAS BEEN PREPARED FOR EAGLE COUNTY ASSESSMENT PURPOSES ONLY. USE OF THIS MAP SHOULD BE FOR GENERAL & INFORMATIONAL PURPOSE ONLY. EAGLE COUNTY DOES NOT WARRENT THE ACCURACY OF THE INFORMATION CONTAINED HEREIN.

EAGLE COUNTY

TOWNSHIP INDEX

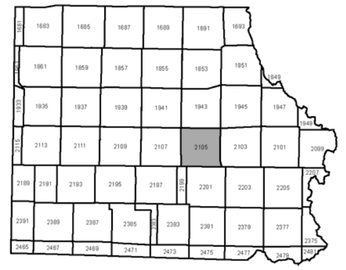

SECTION INDEX

6	5	4	3	2	1
7	8	9	10	11	12
18	17	16	15	14	13
19	20	21	22	23	24
30	29	28	27	26	25
31	32	33	34	35	36

N
W E
S

- Railroad Track
- Road Right Of Way
- Creeks
- Rivers & Lakes
- Parcel Boundary
- Subdivison
- Quarter Section

Public Lands

- State
- BLM
- USFS
- Wilderness

2105 144
T5S R82W SEC 14 SE 1/4

2105 15
T5S R82W Section 15

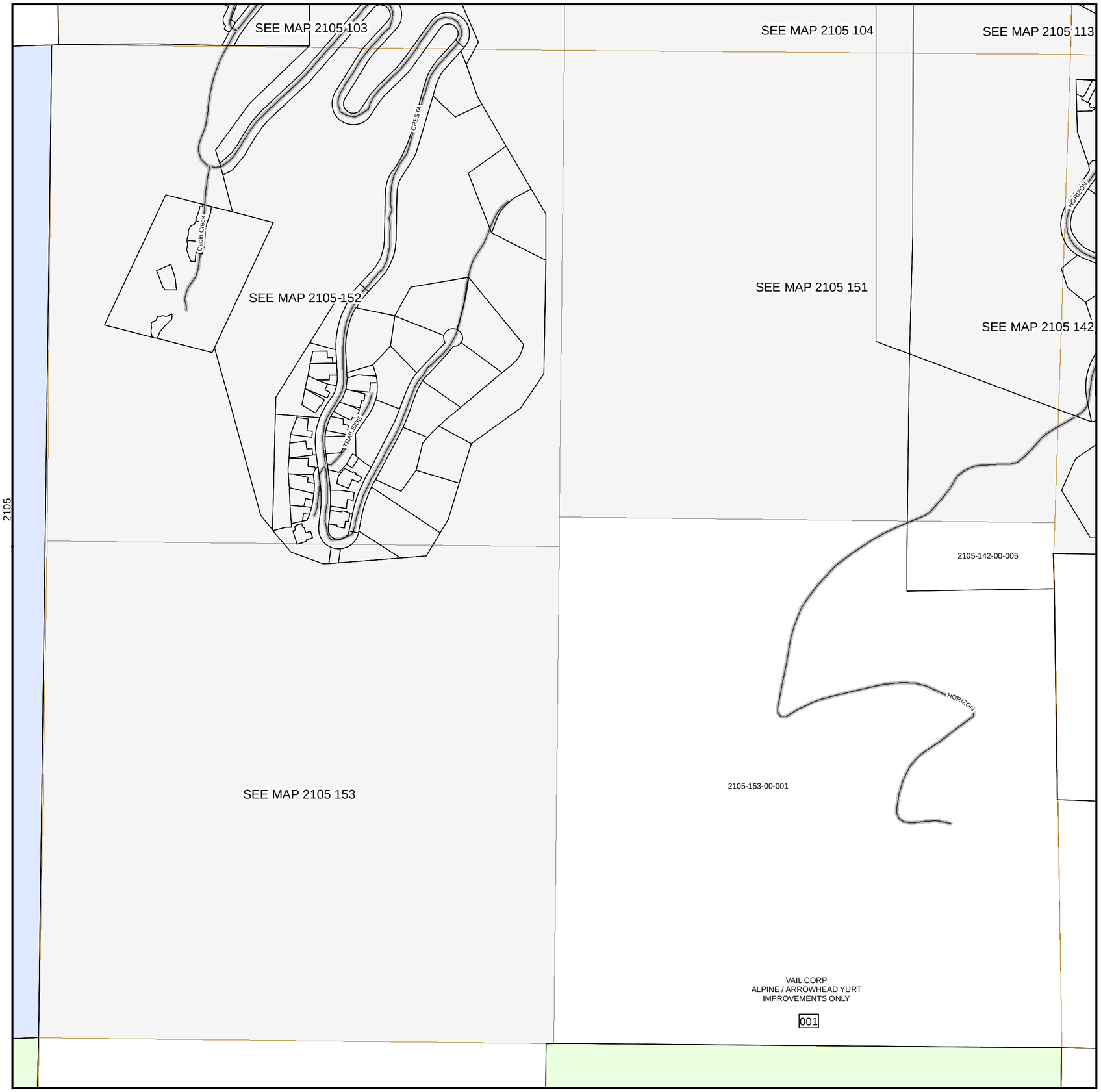

TOWNSHIP INDEX

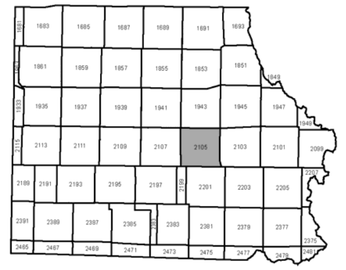

SECTION INDEX

6	5	4	3	2	1
7	8	9	10	11	12
18	17	16	15	14	13
19	20	21	22	23	24
30	29	28	27	26	25
31	32	33	34	35	36

N
W E
S

- Railroad Track
- Road Right Of Way
- creeks
- Rivers & Lakes
- Section Lines
- Gov't Tract & Lots
- Parcel Boundary
- Towns

Public Lands

- State
- BLM
- USFS
- Wilderness

THIS MAP HAS BEEN PREPARED FOR EAGLE COUNTY ASSESSMENT PURPOSES ONLY. USE OF THIS MAP SHOULD BE FOR GENERAL & INFORMATIONAL PURPOSE ONLY. EAGLE COUNTY DOES NOT WARRENT THE ACCURACY OF THE INFORMATION CONTAINED HEREIN

500 250 0 500 Feet

1:4,810

2105 15
T5S R82W Section 15

2105 151
T5S R82W SEC 15 NE 1/4

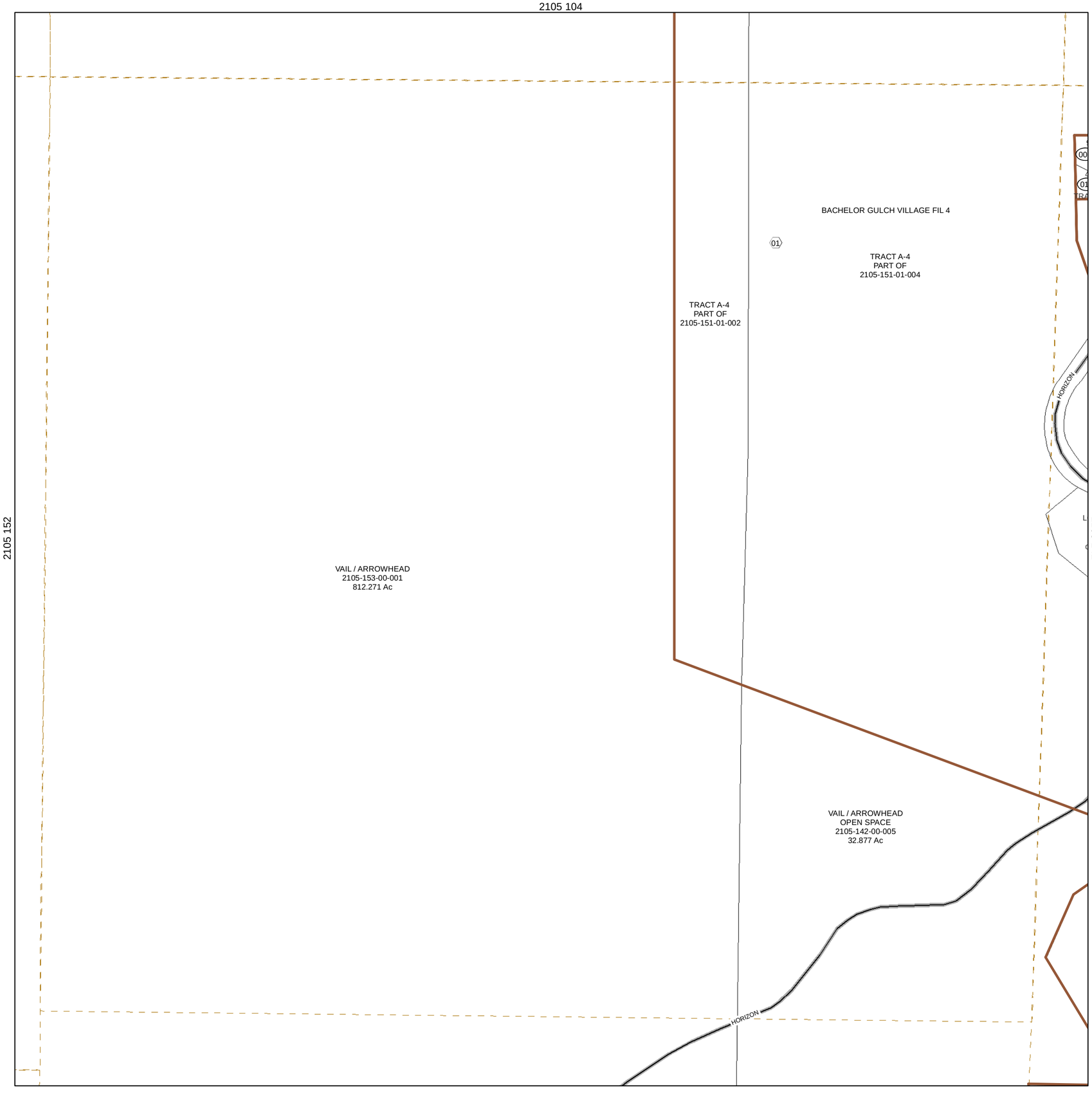

TOWNSHIP INDEX

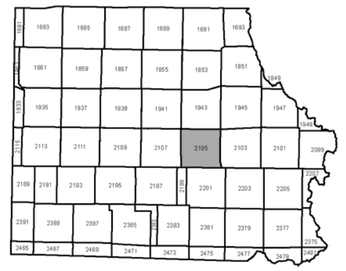

SECTION INDEX

6	5	4	3	2	1
7	8	9	10	11	12
18	17	16	15	14	13
19	20	21	22	23	24
30	29	28	27	26	25
31	32	33	34	35	36

N
W E
S

- Railroad Track
- Road Right Of Way
- Creeks
- Rivers & Lakes
- Parcel Boundary
- Subdivison
- Quarter Section

Public Lands

- State
- BLM
- USFS
- Wilderness

THIS MAP HAS BEEN PREPARED FOR EAGLE COUNTY ASSESSMENT PURPOSES ONLY. USE OF THIS MAP SHOULD BE FOR GENERAL & INFORMATIONAL PURPOSE ONLY. EAGLE COUNTY DOES NOT WARRENT THE ACCURACY OF THE INFORMATION CONTAINED HEREIN.

250 125 0 250 Feet

1:2,380

2105 151
T5S R82W SEC 15 NE 1/4

2105 152
T5S R82W SEC 15 NW 1/4

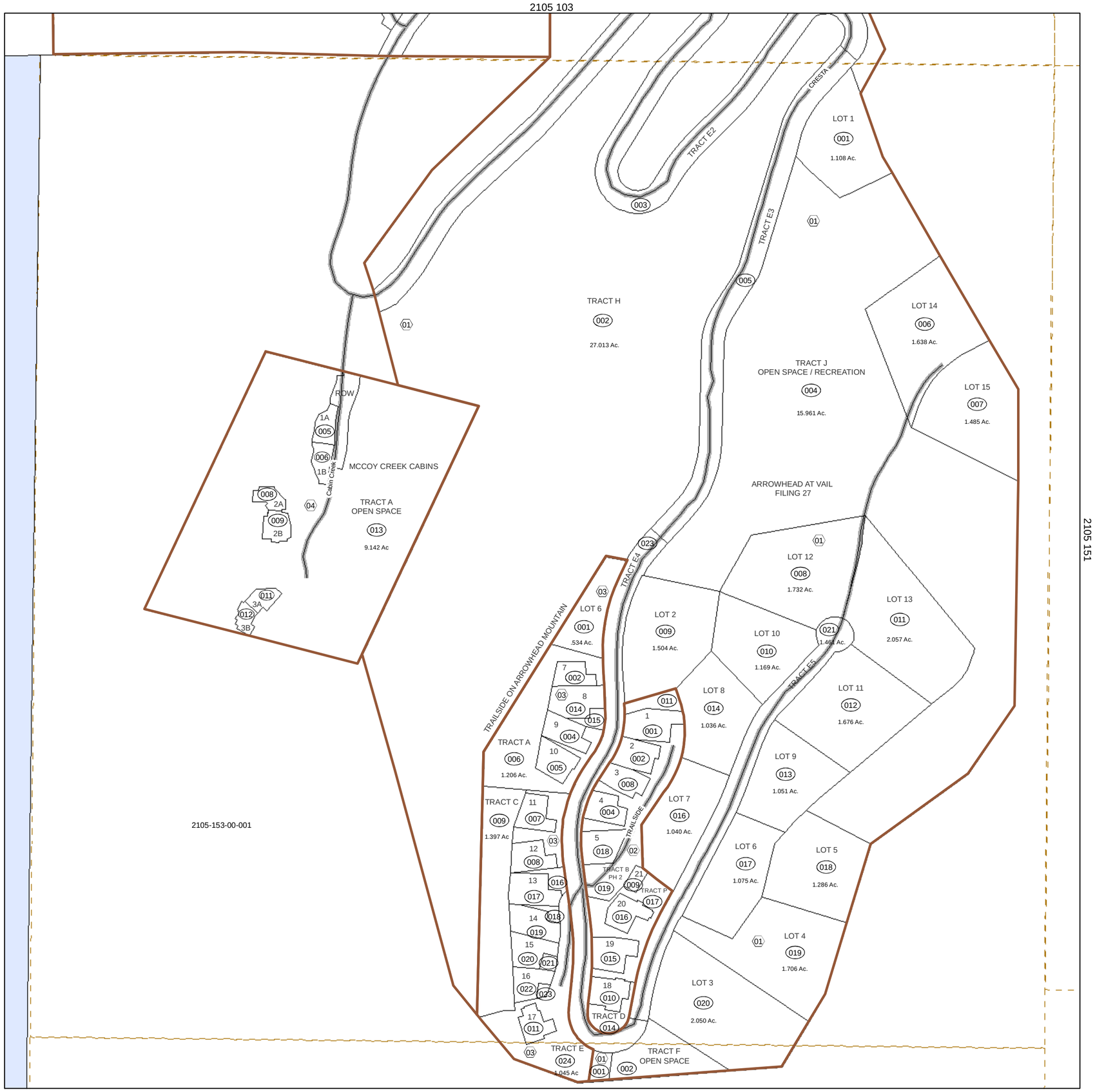

TOWNSHIP INDEX

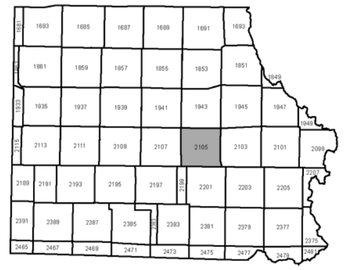

SECTION INDEX

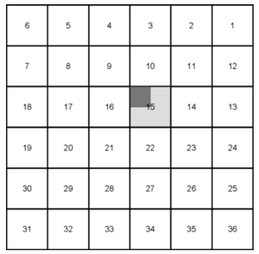



Railroad Track
Road Right Of Way
Creeks
Rivers & Lakes
Subdivison
Quarter Section
Public Lands
State
BLM
USFS
Wilderness

2105 153

250 125 0 250 Feet

1:2,410

THIS MAP HAS BEEN PREPARED FOR EAGLE COUNTY ASSESSMENT PURPOSES ONLY. USE OF THIS MAP SHOULD BE FOR GENERAL & INFORMATIONAL PURPOSE ONLY. EAGLE COUNTY DOES NOT WARRENT THE ACCURACY OF THE INFORMATION CONTAINED HEREIN.

2105 152
T5S R82W SEC 15 NW 1/4

2105 153
T5S R82W SEC 15 SW 1/4

2105 152



TOWNSHIP INDEX

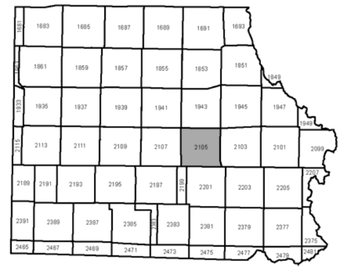

SECTION INDEX

6	5	4	3	2	1
7	8	9	10	11	12
18	17	16	15	14	13
19	20	21	22	23	24
30	29	28	27	26	25
31	32	33	34	35	36

N
W E
S

- Railroad Track
- Road Right Of Way
- Creeks
- Rivers & Lakes
- Parcel Boundary
- Subdivison
- Quarter Section

Public Lands

- State
- BLM
- USFS
- Wilderness

THIS MAP HAS BEEN PREPARED FOR EAGLE COUNTY ASSESSMENT PURPOSES ONLY. USE OF THIS MAP SHOULD BE FOR GENERAL & INFORMATIONAL PURPOSE ONLY. EAGLE COUNTY DOES NOT WARRENT THE ACCURACY OF THE INFORMATION CONTAINED HEREIN.

250 125 0 250 Feet

1:2,420

2105 153
T5S R82W SEC 15 SW 1/4

2105 181
T5S R82W SEC 18 NE 1/4

2105 074

2105 182

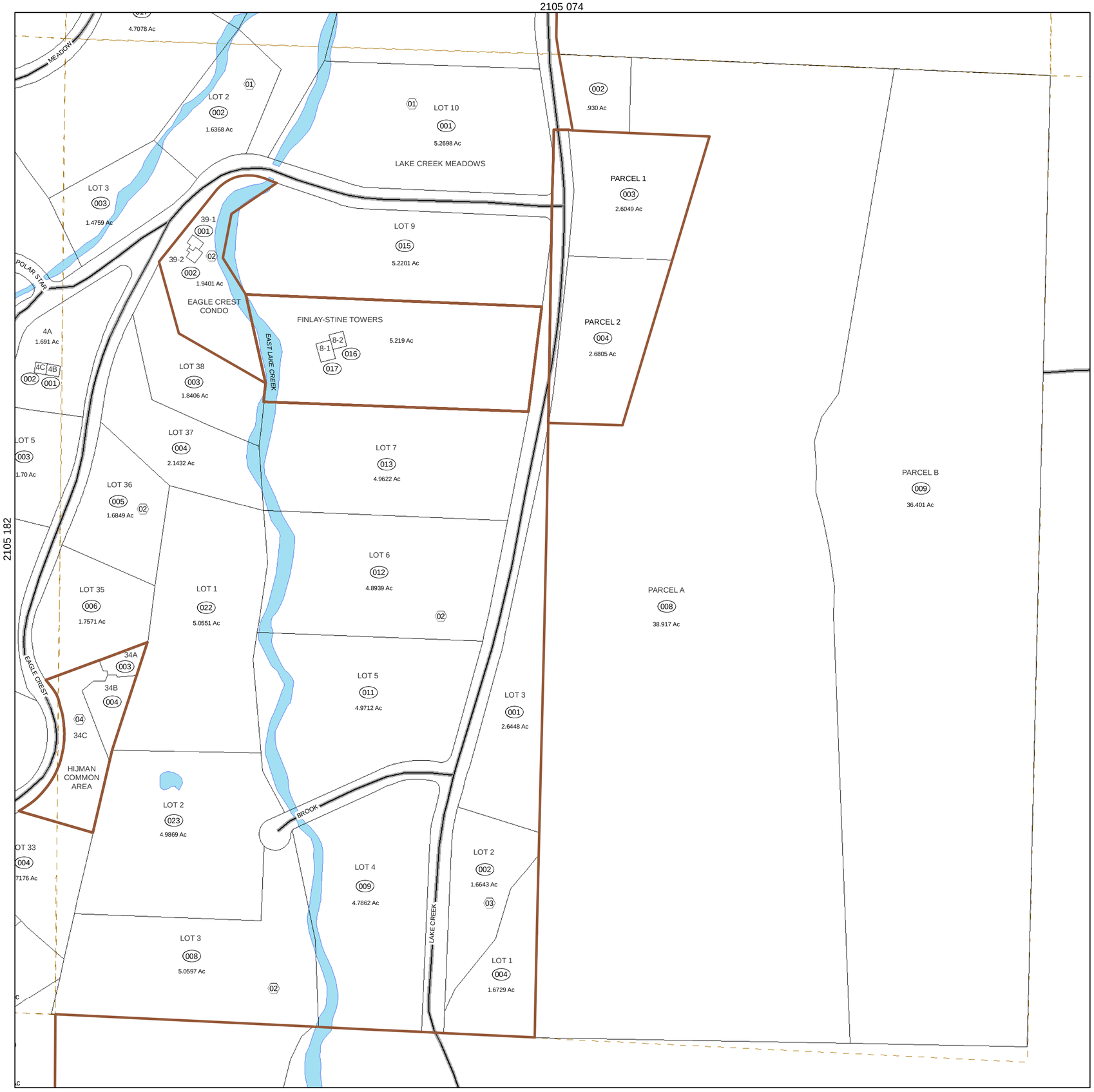

TOWNSHIP INDEX

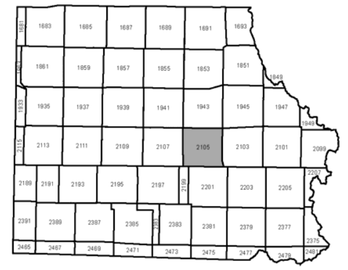

SECTION INDEX

6	5	4	3	2	1
7	8	9	10	11	12
18	17	16	15	14	13
19	20	21	22	23	24
30	29	28	27	26	25
31	32	33	34	35	36

N
W E
S

- Railroad Track
- Road Right Of Way
- Creeks
- Rivers & Lakes
- Parcel Boundary
- Subdivison
- Quarter Section

Public Lands

- State
- BLM
- USFS
- Wilderness

THIS MAP HAS BEEN PREPARED FOR EAGLE COUNTY ASSESSMENT PURPOSES ONLY. USE OF THIS MAP SHOULD BE FOR GENERAL & INFORMATIONAL PURPOSE ONLY. EAGLE COUNTY DOES NOT WARRENT THE ACCURACY OF THE INFORMATION CONTAINED HEREIN.

250 125 0 250 Feet

1:2,470

2105 181
T5S R82W SEC 18 NE 1/4

2105 182
T5S R82W SEC 18 NW 1/4

2105 073

2105 181

2105 183

PARCEL 7
04
002
35.007 Ac

LOT 1
004
4.2357 Ac

LOT 2
003
3.9949 Ac

LOT 3
002
3.8434 Ac
01

LOT 4
005
4.3784 Ac

LAKE CREEK MEADOWS

LOT 5
001
3.2510 Ac
01

LOT 3
003
1.4759 Ac

007
4.9609 Ac

SPRING
MEADOW
JACKMAN RANCH

LOT 1
013
4.502 Ac
01

LOT 2
014
4.912 Ac

LOTS 4, 5 & 6
012
14.190 Ac

(LOT 6)
(4.7087 Ac)

4A
1.691 Ac
4C 4B
002 001

LOT 5
003
1.70 Ac
02

POLAR STAR

LOT 6
004
2.0773 Ac

(LOT 5)
(4.7460 Ac)

LOT 35
006
1.7571 Ac

LOT 3
008
4.7015 Ac

CATTLEMAN'S CLUB

PARCEL 6
04
004
70.526 Ac

WHISKEY RIDGE

LOT 7
005
1.8463 Ac

LOT 8
006
1.7811 Ac

34C

HIJMAN COMMON AREA

(LOT 4)
(4.7344 Ac)

WEST LAKE CREEK

LOT 9C
016 02
1.5589 Ac

9B 015 014 9A

LAKE CREEK

LOT 10
008
1.7707 Ac

LOT 33
004
1.7176 Ac

LOT 32
03
003
1.6680 Ac

EAGLE CREST

VAN DYKE EXEMPTION
2105-183-06-001

2105-183-05-004

2105-183-05-002

11C
1.711 Ac
013
02

LOT 31
002
1.7359 Ac

LOT 30
001
1.8086 Ac

11B
011
11A
010

IDLEWILD

PARCEL 2
05
002

PARCEL 3

250 125 0 250 Feet

1:2,470

THIS MAP HAS BEEN PREPARED FOR EAGLE COUNTY ASSESSMENT PURPOSES ONLY. USE OF THIS MAP SHOULD BE FOR GENERAL & INFORMATIONAL PURPOSE ONLY. EAGLE COUNTY DOES NOT WARRENT THE ACCURACY OF THE INFORMATION CONTAINED HEREIN.
THIS MAP WAS LAST UPDATED: Date: 3/8/2021

EAGLE COUNTY

TOWNSHIP INDEX

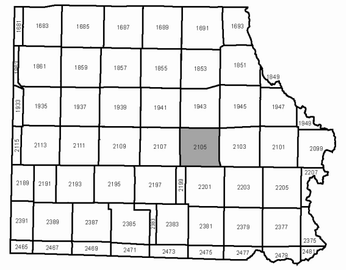

SECTION INDEX

6	5	4	3	2	1
7	8	9	10	11	12
18	17	16	15	14	13
19	20	21	22	23	24
30	29	28	27	26	25
31	32	33	34	35	36

N
W E
S

- Railroad Track
- Road Right Of Way
- Creeks
- Rivers & Lakes
- Parcel Boundary
- Subdivison
- Quarter Section

Public Lands
- State
- BLM
- USFS
- Wilderness

2105 182
T5S R82W SEC 18 NW 1/4

2105 183
T5S R82W SEC 18 SW 1/4

2105 182

PARCEL 2
05 002
4.09 Ac

PARCEL 3
003
4.23 Ac

WILLIAMS PARCELS

CATTLEMAN'S CLUB

PARCEL 1
05 001
4.537 Ac

WHISKEY RIDGE

PARCEL 4
05 004
35.102 Ac

PILGRIM

VAN DYKE EXEMPTION
06 001
9.789 Ac

WEST LAKE CREEK

013 02

11C
1.711 Ac

11B 011
11A 010

IDLEWILD

02

LOT 12
012
1.7679 Ac

LOT 13
011
1.7864 Ac

LOT 14
010
1.8743 Ac

LOT 15
009
2.0416 Ac

LAKE CREEK MEADOWS

02

LOT 16
008
1.6869 Ac

LOT 17-A
007
1.63 Ac

005 18A
006 18B

EAGLE CREST

LOT 31
002
1.7359 Ac

LOT 30
001
1.8086 Ac

LOT 29
001
1.6674 Ac

LOT 28
01 002
1.6066 Ac

LOT 27
003
1.8382 Ac

LOT 26
004
1.7893 Ac

ELK

LOT 19
004
1.9276 Ac

LOT 21
002
1.6854 Ac

02

LOT 25
005
1.7810 Ac

LOT 24
01 006
1.7882 Ac

LOT 20
003
2.602 Ac

LOT 22
001
1.609 Ac

LOT 23
007
1.7522 Ac

CC ACCESS
007
0.667 Ac

PILGRIM DOWNS

004
1.937 Ac

LOT 14
003
12.482 Ac

03 LOT 15
002
11.248 Ac

OPEN SPACE
006
12.125 Ac

LAKE CREEK

NORTH LOT
2105-184-01-001
65.24 Ac

PONY UP RANCH

SOUTH LOT
2105-184-01-002
35.10 Ac

2105-192-02-003

004
0.408 Ac

PILGRIM

THIS MAP HAS BEEN PREPARED FOR EAGLE COUNTY ASSESSMENT PURPOSES ONLY. USE OF THIS MAP SHOULD BE FOR GENERAL & INFORMATIONAL PURPOSE ONLY. EAGLE COUNTY DOES NOT WARRENT THE ACCURACY OF THE INFORMATION CONTAINED HEREIN.
THIS MAP WAS LAST UPDATED: Date: 3/8/2021

250 125 0 250 Feet

1:2,530

EAGLE COUNTY

TOWNSHIP INDEX

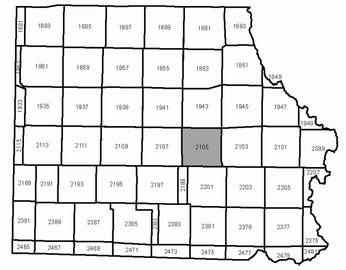

SECTION INDEX

6	5	4	3	2	1
7	8	9	10	11	12
18	17	16	15	14	13
19	20	21	22	23	24
30	29	28	27	26	25
31	32	33	34	35	36

N
W E
S

Railroad Track
Road Right Of Way
Creeks
Rivers & Lakes
Parcel Boundary
Subdivison
Quarter Section

Public Lands
State
BLM
USFS
Wilderness

2105 183
T5S R82W SEC 18 SW 1/4

2105 19
T5S R82W Section 19

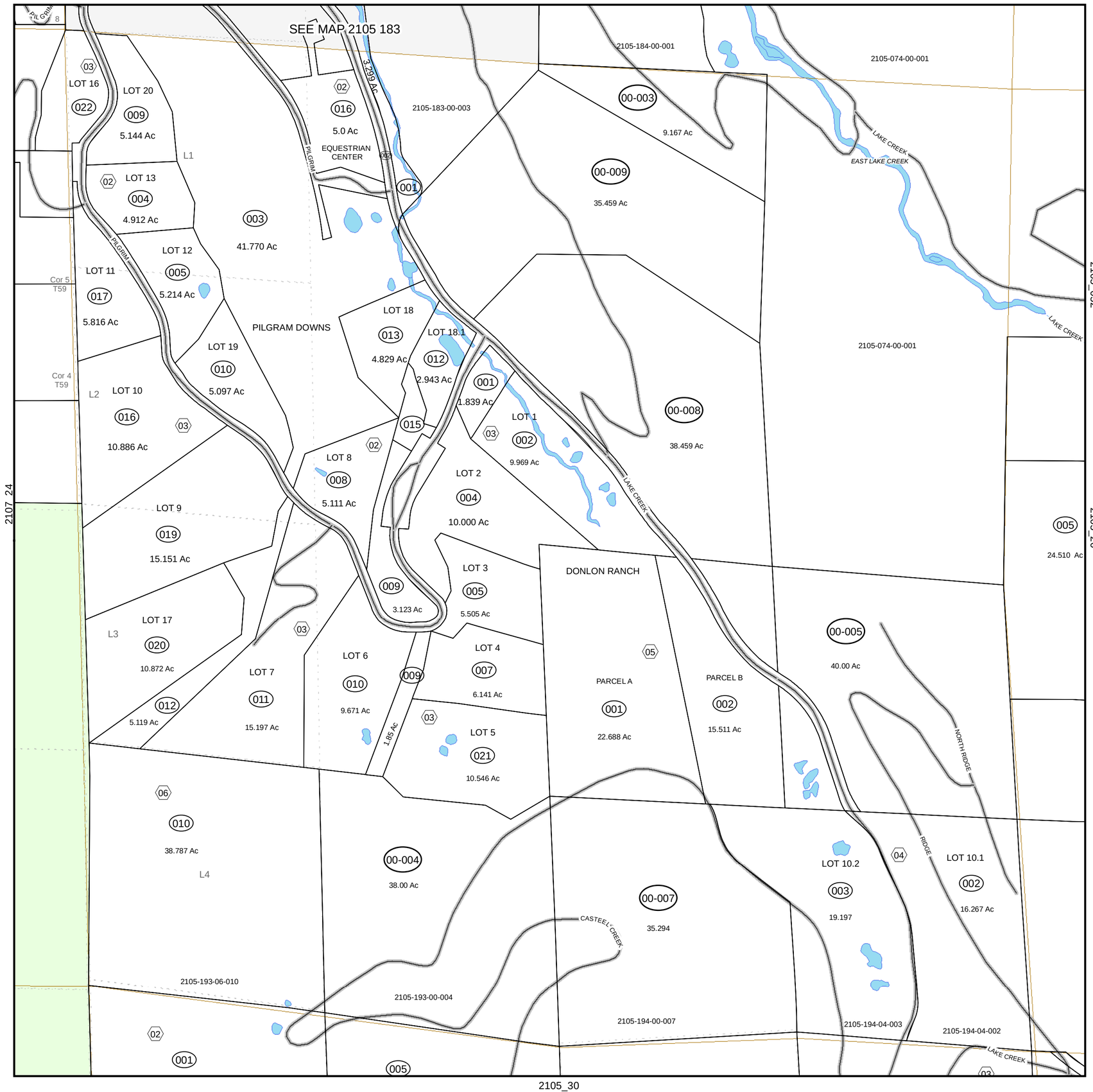

TOWNSHIP INDEX

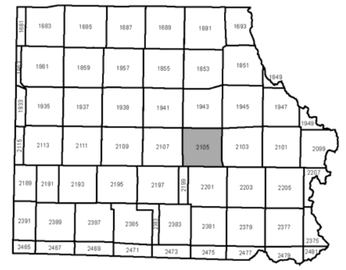

SECTION INDEX

6	5	4	3	2	1
7	8	9	10	11	12
18	17	16	15	14	13
19	20	21	22	23	24
30	29	28	27	26	25
31	32	33	34	35	36

N
W E
S

- Railroad Track
- Road Right Of Way
- creeks
- Rivers & Lakes
- Section Lines
- Gov't Tract & Lots
- Parcel Boundary
- Towns

Public Lands

- State
- BLM
- USFS
- Wilderness

THIS MAP HAS BEEN PREPARED FOR EAGLE COUNTY ASSESSMENT PURPOSES ONLY. USE OF THIS MAP SHOULD BE FOR GENERAL & INFORMATIONAL PURPOSE ONLY. EAGLE COUNTY DOES NOT WARRENT THE ACCURACY OF THE INFORMATION CONTAINED HEREIN

500 250 0 500 Feet

1:4,960

2105 19
T5S R82W Section 19

2105 20
T5S R82W Section 20

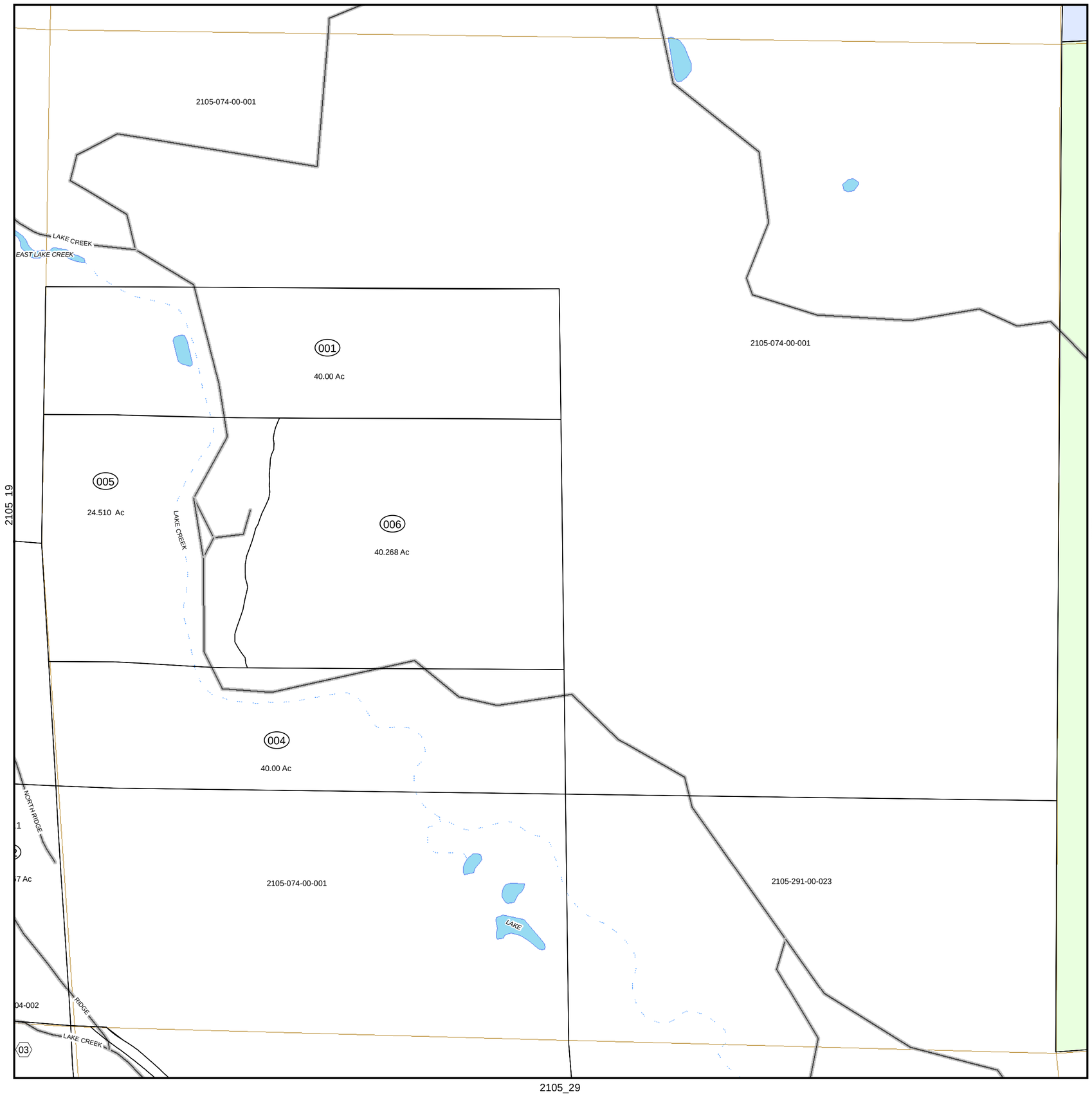

THIS MAP HAS BEEN PREPARED FOR EAGLE COUNTY ASSESSMENT PURPOSES ONLY. USE OF THIS MAP SHOULD BE FOR GENERAL & INFORMATIONAL PURPOSE ONLY. EAGLE COUNTY DOES NOT WARRENT THE ACCURACY OF THE INFORMATION CONTAINED HEREIN

500 250 0 500 Feet

1:4,800

EAGLE COUNTY

TOWNSHIP INDEX

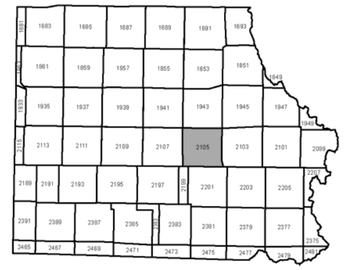

SECTION INDEX

6	5	4	3	2	1
7	8	9	10	11	12
18	17	16	15	14	13
19	20	21	22	23	24
30	29	28	27	26	25
31	32	33	34	35	36

N
W E
S

- Railroad Track
- Road Right Of Way
- creeks
- Rivers & Lakes
- Section Lines
- Gov't Tract & Lots
- Parcel Boundary
- Towns

Public Lands

- State
- BLM
- USFS
- Wilderness

2105 20
T5S R82W Section 20

2105 231
T5S R82W SEC 23 NE 1/4

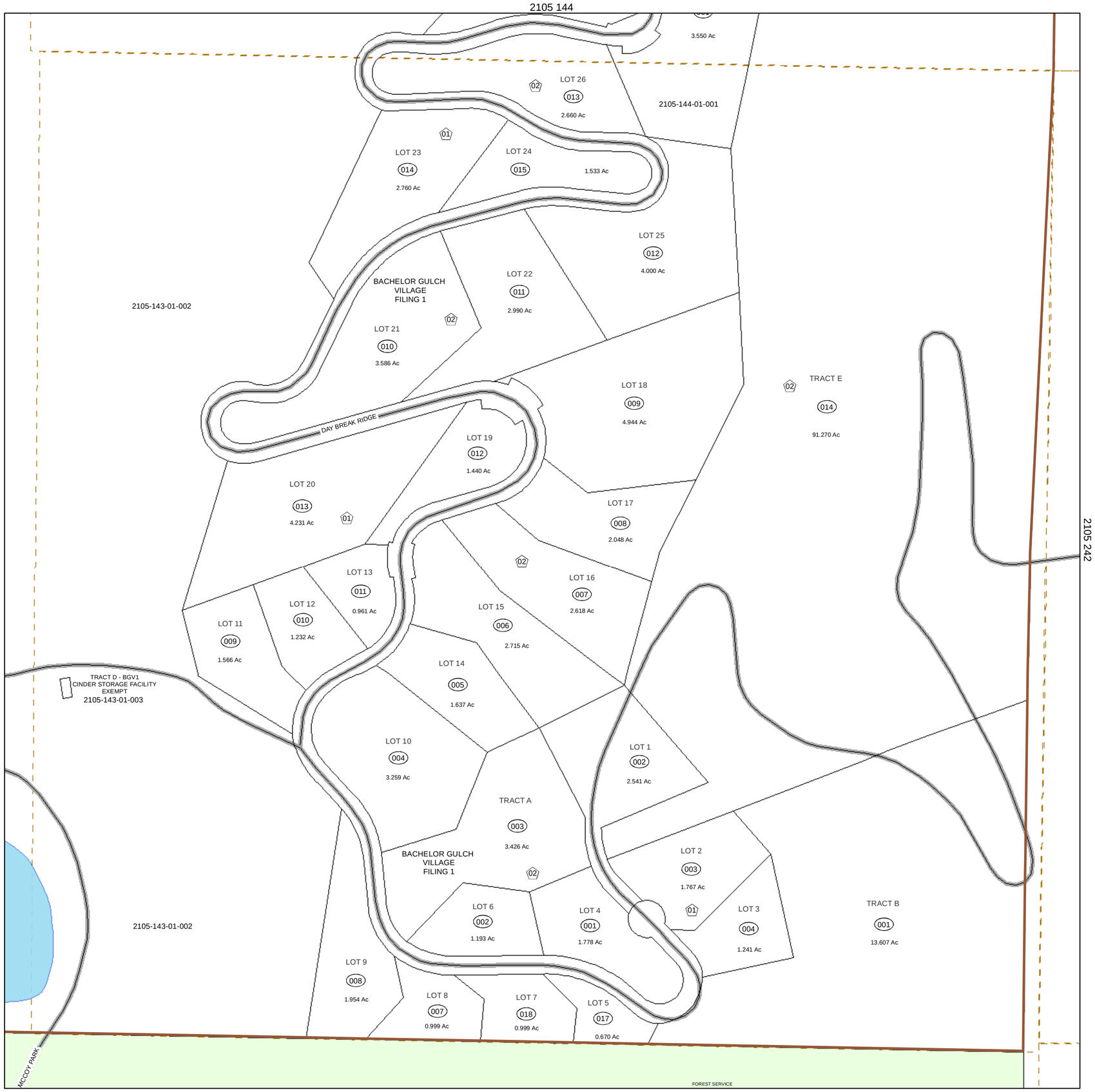

TOWNSHIP INDEX

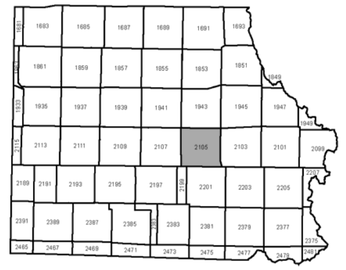

SECTION INDEX

6	5	4	3	2	1
7	8	9	10	11	12
18	17	16	15	14	13
19	20	21	22	23	24
30	29	28	27	26	25
31	32	33	34	35	36

N
W E
S

- Railroad Track
- Road Right Of Way
- Creeks
- Rivers & Lakes
- Subdivison
- Quarter Section

Public Lands

- State
- BLM
- USFS
- Wilderness

THIS MAP HAS BEEN PREPARED FOR EAGLE COUNTY ASSESSMENT PURPOSES ONLY. USE OF THIS MAP SHOULD BE FOR GENERAL & INFORMATIONAL PURPOSE ONLY. EAGLE COUNTY DOES NOT WARRENT THE ACCURACY OF THE INFORMATION CONTAINED HEREIN.

250 125 0 250 Feet

1:2,430

2105 231
T5S R82W SEC 23 NE 1/4

2105 241
T5S R82W SEC 24 NE 1/4

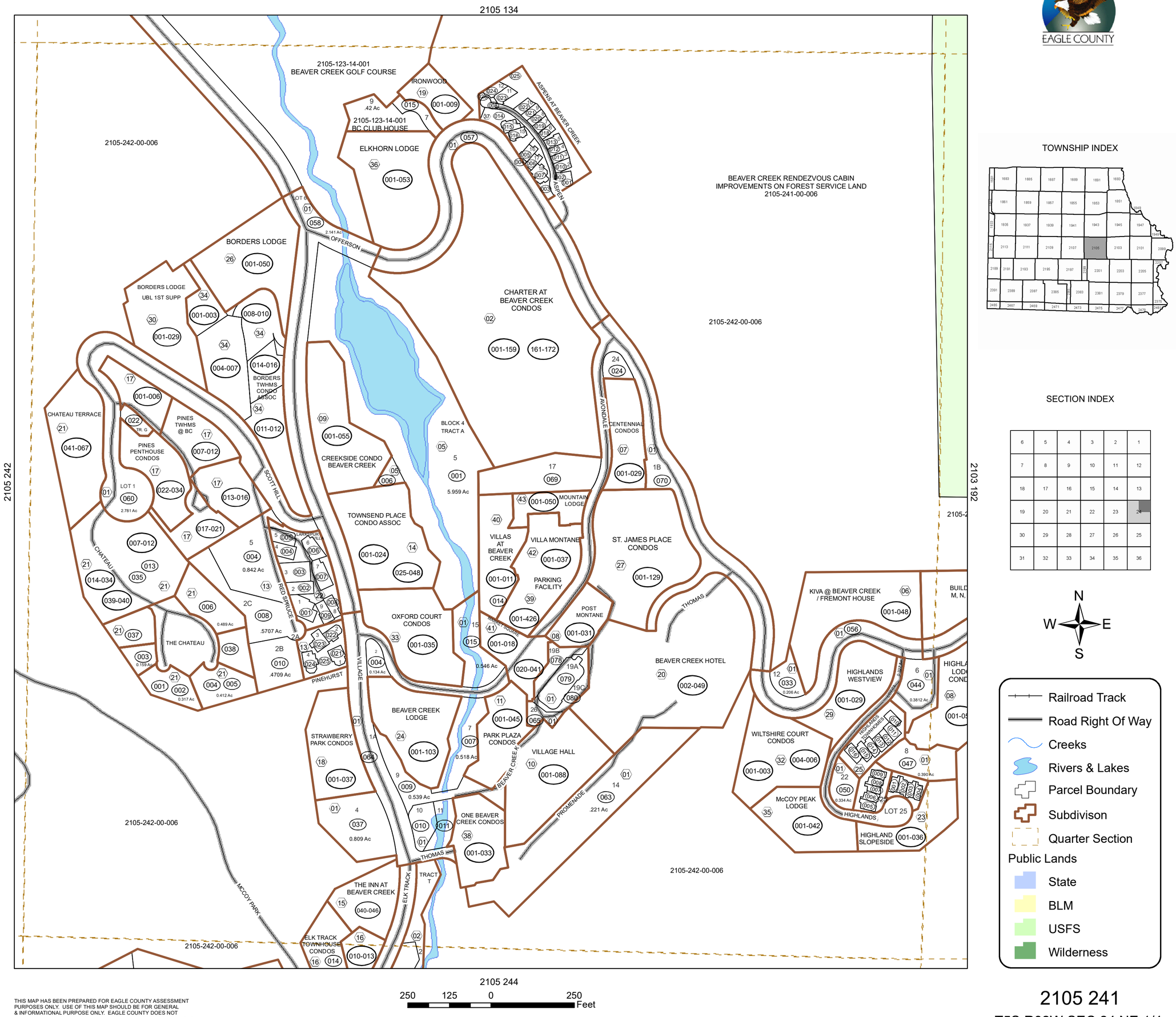

EAGLE COUNTY

TOWNSHIP INDEX

SECTION INDEX

N
W E
S

Railroad Track
Road Right Of Way
Creeks
Rivers & Lakes
Parcel Boundary
Subdivison
Quarter Section
Public Lands
State
BLM
USFS
Wilderness

250 125 0 250 Feet

1:2,410

THIS MAP HAS BEEN PREPARED FOR EAGLE COUNTY ASSESSMENT PURPOSES ONLY. USE OF THIS MAP SHOULD BE FOR GENERAL & INFORMATIONAL PURPOSE ONLY. EAGLE COUNTY DOES NOT WARRENT THE ACCURACY OF THE INFORMATION CONTAINED HEREIN.
THIS MAP WAS LAST UPDATED: Date: 3/9/2021

2105 241
T5S R82W SEC 24 NE 1/4

2105 242
T5S R82W SEC 24 NW 1/4

2105 133

2105-242-00-006

2105-242-00-006

LOT 1
001
1.866 Ac
02

LOT 2
001
1.517 Ac

03

TRACT A
022
1.335 Ac

STRAWBERRY PARK AT BEAVER CREEK

LOT 3
002
2.751 Ac

TRACT B
003
1.111 Ac

STRAWBERRY PARK

LOT 4
021
1.254 Ac

LOT 5
020
1.376 Ac

LOT 8
004
1.866 Ac

LOT 9
005
1.876 Ac

LOTS 6 & 7
023
1.818 Ac
(LOT 7)

1.415 Ac
(LOT 6)

03

LOT 10
008
2.464 Ac

LOT 11
006
1.804 Ac

TRACT G
009

LOT 12
010
4.660 Ac

02

LOT 13
013
1.638 Ac

03

TRACT C
017
4.847 Ac

02

023

LOT 15
024
1.903 Ac

TRACT D
007
0.468 Ac

MCCOY PARK

LOT 14
014
1.346 Ac

LOT 16
025
1.607 Ac

02

LOT 27
015
0.830 Ac

LOT 26
016
1.416 Ac

LOT 17

LOT 18

LOT 30
012

LOT 28
011
1.104 Ac

STRAWBERRY PARK

DAY BREAK RIDGE

STRAWBERRY PARK AT BEAVER CREEK

2105 231

2105 241

2105 243

250 125 0 250 Feet

1:2,390

THIS MAP HAS BEEN PREPARED FOR EAGLE COUNTY ASSESSMENT PURPOSES ONLY. USE OF THIS MAP SHOULD BE FOR GENERAL & INFORMATIONAL PURPOSE ONLY. EAGLE COUNTY DOES NOT WARRENT THE ACCURACY OF THE INFORMATION CONTAINED HEREIN.

EAGLE COUNTY

TOWNSHIP INDEX

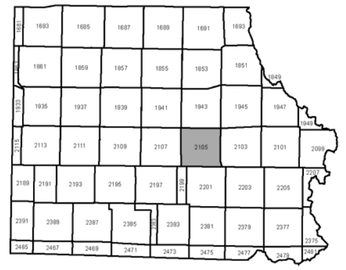

SECTION INDEX

6	5	4	3	2	1
7	8	9	10	11	12
18	17	16	15	14	13
19	20	21	22	23	24
30	29	28	27	26	25
31	32	33	34	35	36

N
W E
S

- Railroad Track
- Road Right Of Way
- Creeks
- Rivers & Lakes
- Subdivison
- Quarter Section

Public Lands

- State
- BLM
- USFS
- Wilderness

2105 242
T5S R82W SEC 24 NW 1/4

2105 243
T5S R82W SEC 24 SW 1/4

2105 242

2105 244

STRAWBERRY PARK

STRAWBERRY PARK

MCCOY PARK

BEAVER CREEK SUB 2ND FILING

ELK TRACK

BEAVER CREEK

Daily

LOT 17
001
2.031 Ac

LOT 18
003
1.114 Ac

LOT 19
002
2.201 Ac

LOT 20
004
1.459 Ac

LOT 21
005
1.631 Ac

LOT 30
012
1.346 Ac

LOT 28
011
1.104 Ac

LOT 29
010
.718 Ac

LOT 25
009
1.174 Ac

LOT 24
008
1.388 Ac

LOTS 22 & 23
015
1.577 Ac
(LOT 22)
1.470 Ac
(LOT 23)

025
1.607 Ac

016
0.830 Ac
1.416 Ac

STRAWBERRY PARK AT BEAVER CREEK

2105-243-00-001
WORLD CUP STORAGE BUILDING
AT BEAVER CREEK FOREST SERVICE LAND

VAIL CORP
2105-242-00-006

UNITED STATES FOREST SERVICE
105-361-00-001
EXEMPT

LOT 9
001
0.789 Ac

LOT 10
002
1.207 Ac

LOT 11
003
1.817 Ac

LOT 12
004
1.690 Ac

LOT 13
005
1.609 Ac

LOT 14
006
1.515 Ac

LOT 15
007
1.016 Ac

LOT 16
008
0.956 Ac

LOT 17
009
1.068 Ac

LOT 18
010
1.113 Ac

LOT 19
011
0.953 Ac

LOT 20
012
1.346 Ac

9
10
11

TOWNSHIP INDEX

SECTION INDEX

6	5	4	3	2	1
7	8	9	10	11	12
18	17	16	15	14	13
19	20	21	22	23	24
30	29	28	27	26	25
31	32	33	34	35	36

N
W E
S

- Railroad Track
- Road Right Of Way
- Creeks
- Rivers & Lakes
- Subdivison
- Quarter Section

Public Lands

- State
- BLM
- USFS
- Wilderness

250 125 0 250 Feet

1:2,400

THIS MAP HAS BEEN PREPARED FOR EAGLE COUNTY ASSESSMENT PURPOSES ONLY. USE OF THIS MAP SHOULD BE FOR GENERAL & INFORMATIONAL PURPOSE ONLY. EAGLE COUNTY DOES NOT WARRENT THE ACCURACY OF THE INFORMATION CONTAINED HEREIN.

2105 243
T5S R82W SEC 24 SW 1/4

2105 244
T5S R82W SEC 24 SE 1/4

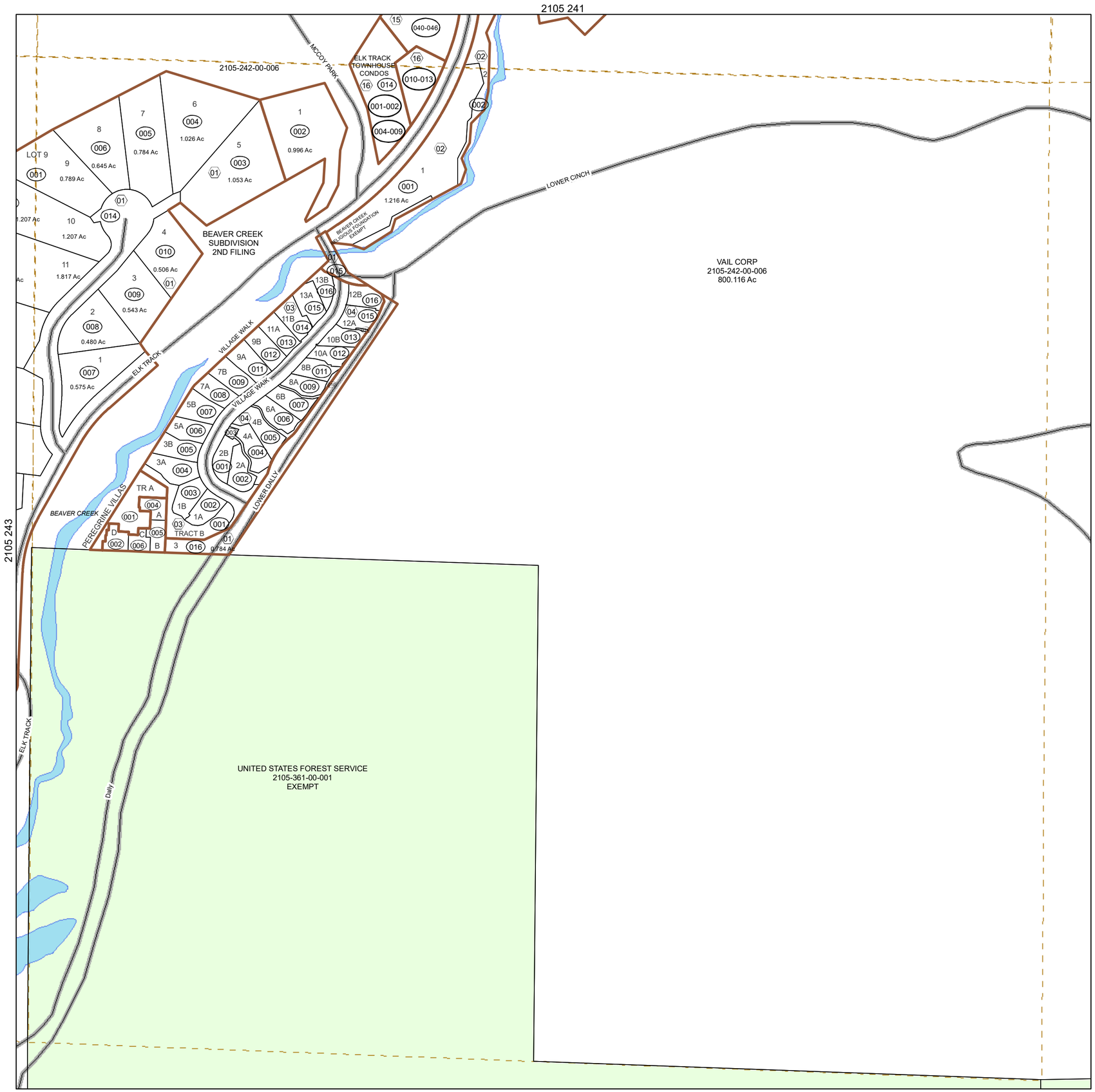

250 125 0 250 Feet

1:2,410

THIS MAP HAS BEEN PREPARED FOR EAGLE COUNTY ASSESSMENT PURPOSES ONLY. USE OF THIS MAP SHOULD BE FOR GENERAL & INFORMATIONAL PURPOSE ONLY. EAGLE COUNTY DOES NOT WARRENT THE ACCURACY OF THE INFORMATION CONTAINED HEREIN.
THIS MAP WAS LAST UPDATED: Date: 2/4/2021

EAGLE COUNTY

TOWNSHIP INDEX

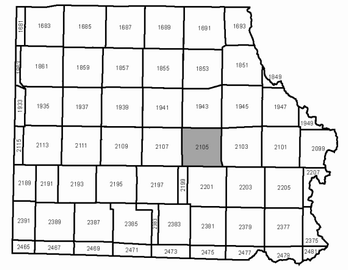

SECTION INDEX

6	5	4	3	2	1
7	8	9	10	11	12
18	17	16	15	14	13
19	20	21	22	23	24
30	29	28	27	26	25
31	32	33	34	35	36

N
W E
S

- Railroad Track
- Road Right Of Way
- Creeks
- Rivers & Lakes
- Parcel Boundary
- Subdivison
- Quarter Section

Public Lands

- State
- BLM
- USFS
- Wilderness

2105 244
T5S R82W SEC 24 SE 1/4

2105 29
T5S R82W Section 29

2105_20

2105-361-00

RIDGE

LAKE CREEK

2105-074-00-001

LAKE

TRACT 7-2
020
37.578 Ac

TRACT 7-2
018
35.000 Ac

023
336.827 Ac

EAST LAKE CREEK

LAKE CREEK

2105-291-00-0

2105_30

018
TRACT 7-2
PART OF

019
35.620 Ac

2105-292-00-019
PART OF

PILGRIM

MEADOW

2105-292-00-020

2105-292-00-018

2105-304-00-007

2105-292-00-019
PART OF

2105-292-00-018
PART OF

2105-292-00-020

TRACT 7-4
020
35.004 Ac

TRACT 7-6
022
29.130 Ac

L1
2105-361-00-001

2105_28

01
001
35.950 Ac

2105-293-01-001

TIPPETT

TRACT 7-5
021
35.000 Ac

L2

HOLY CROSS

LAKE CREEK

2105-322-01-001

2105-293-01-001

2105

500 250 0 500 Feet

1:5,080

THIS MAP HAS BEEN PREPARED FOR EAGLE COUNTY ASSESSMENT PURPOSES ONLY. USE OF THIS MAP SHOULD BE FOR GENERAL & INFORMATIONAL PURPOSE ONLY. EAGLE COUNTY DOES NOT WARRENT THE ACCURACY OF THE INFORMATION CONTAINED HEREIN

EAGLE COUNTY

TOWNSHIP INDEX

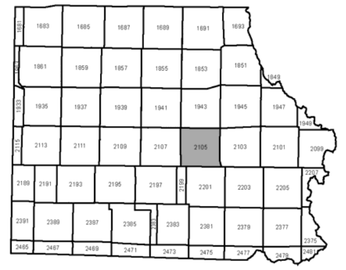

SECTION INDEX

6	5	4	3	2	1
7	8	9	10	11	12
18	17	16	15	14	13
19	20	21	22	23	24
30	29	28	27	26	25
31	32	33	34	35	36

N
W E
S

- Railroad Track
- Road Right Of Way
- creeks
- Rivers & Lakes
- Section Lines
- Gov't Tract & Lots
- Parcel Boundary
- Towns

Public Lands

- State
- BLM
- USFS
- Wilderness

2105 29
T5S R82W Section 29

2105 30
T5S R82W Section 30

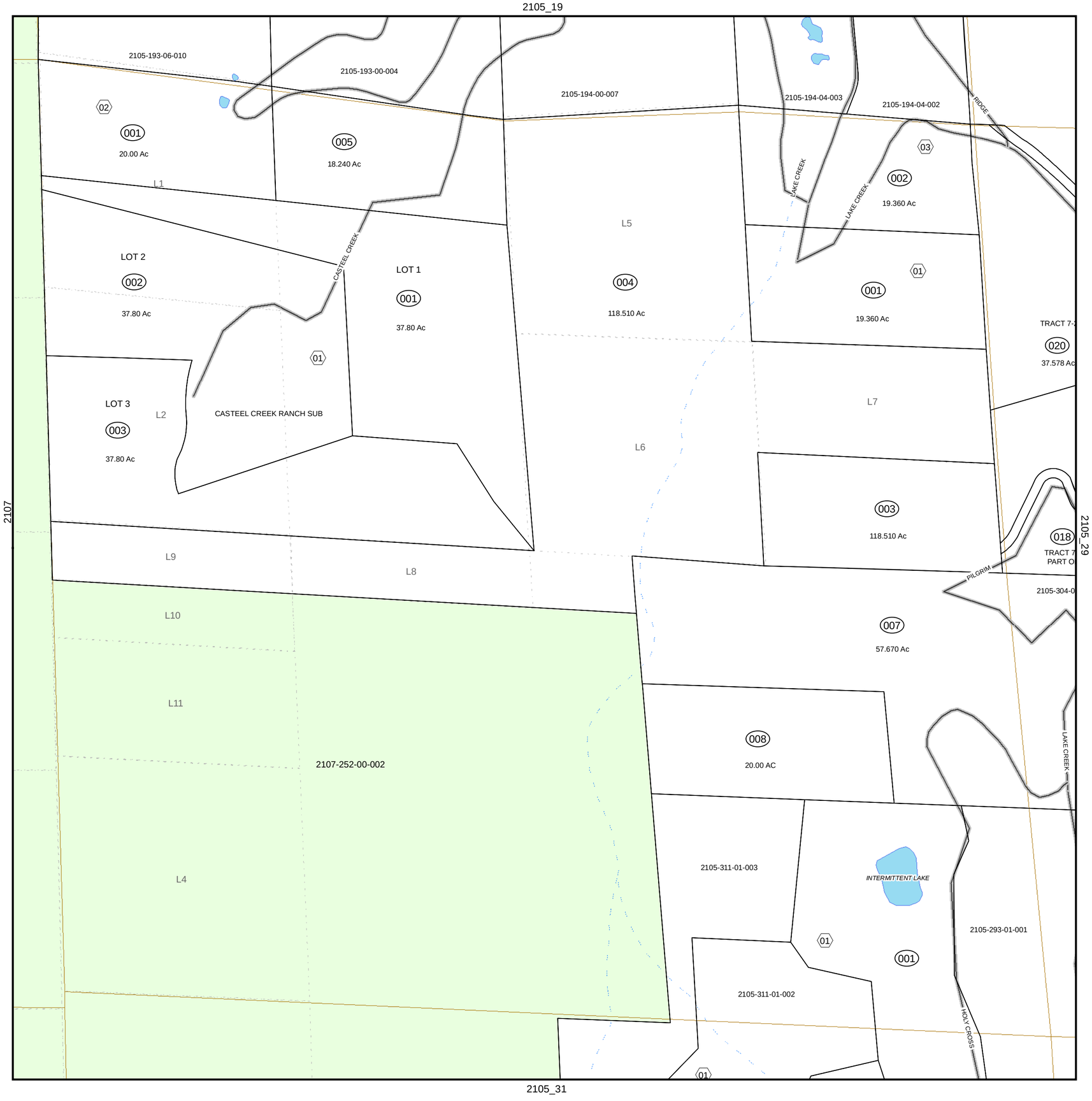

THIS MAP HAS BEEN PREPARED FOR EAGLE COUNTY ASSESSMENT PURPOSES ONLY. USE OF THIS MAP SHOULD BE FOR GENERAL & INFORMATIONAL PURPOSE ONLY. EAGLE COUNTY DOES NOT WARRENT THE ACCURACY OF THE INFORMATION CONTAINED HEREIN

500 250 0 500 Feet

1:4,980

TOWNSHIP INDEX

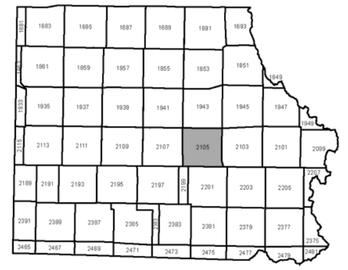

SECTION INDEX

6	5	4	3	2	1
7	8	9	10	11	12
18	17	16	15	14	13
19	20	21	22	23	24
30	29	28	27	26	25
31	32	33	34	35	36

N
W E
S

- Railroad Track
- Road Right Of Way
- creeks
- Rivers & Lakes
- Section Lines
- Gov't Tract & Lots
- Parcel Boundary
- Towns

Public Lands

- State
- BLM
- USFS
- Wilderness

2105 30
T5S R82W Section 30

2105 31
T5S R82W Section 31

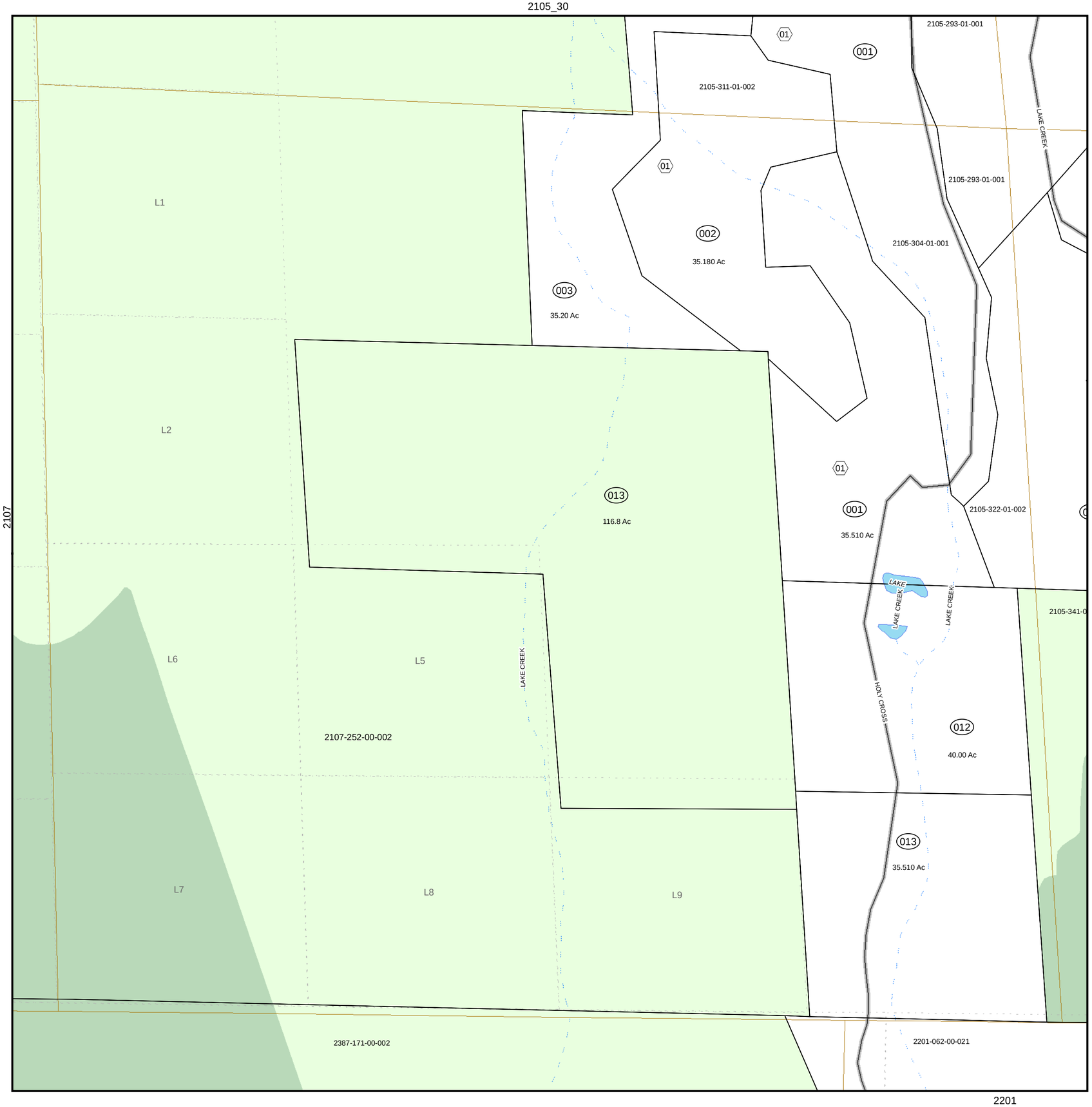

TOWNSHIP INDEX

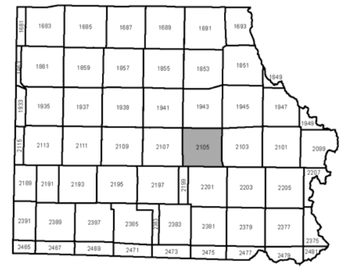

SECTION INDEX

6	5	4	3	2	1
7	8	9	10	11	12
18	17	16	15	14	13
19	20	21	22	23	24
30	29	28	27	26	25
31	32	33	34	35	36

N
W E
S

- Railroad Track
- Road Right Of Way
- creeks
- Rivers & Lakes
- Section Lines
- Gov't Tract & Lots
- Parcel Boundary
- Towns

Public Lands

- State
- BLM
- USFS
- Wilderness

THIS MAP HAS BEEN PREPARED FOR EAGLE COUNTY ASSESSMENT PURPOSES ONLY. USE OF THIS MAP SHOULD BE FOR GENERAL & INFORMATIONAL PURPOSE ONLY. EAGLE COUNTY DOES NOT WARRENT THE ACCURACY OF THE INFORMATION CONTAINED HEREIN

500 250 0 500 Feet

1:5,130

2105 31
T5S R82W Section 31

2107
T5S R83W

1941

2109

2105

2197

SEE MAP 1941 31
SEE MAP 1941 33
SEE MAP 1941 344
SEE MAP 1941 353
SEE MAP 1941 36
SEE MAP 1943 313
SEE MAP 2107 011
SEE MAP 2105 062
SEE MAP 2107 06
SEE MAP 2107 05
SEE MAP 2107 04
SEE MAP 2107 03
SEE MAP 2107 02
SEE MAP 2107 01
SEE MAP 2107.014
SEE MAP 2105 06
SEE MAP 2107 112
SEE MAP 2107 121
SEE MAP 2107 07
SEE MAP 2107 08
SEE MAP 2107 09
SEE MAP 2107 10
SEE MAP 2107 11
SEE MAP 2107 12
SEE MAP 2107 103
SEE MAP 2107 113
SEE MAP 2105 073
SEE MAP 2107 094
SEE MAP 2107 104
SEE MAP 2107 161
SEE MAP 2107 141
SEE MAP 2107 151
SEE MAP 2107 152
SEE MAP 2107 142
SEE MAP 2105 182
SEE MAP 2107 162
SEE MAP 2107 13
SEE MAP 2107-18
SEE MAP 2107 17
SEE MAP 2107 144
SEE MAP 2107 163
SEE MAP 2107 164
SEE MAP 2107 154
SEE MAP 2107 153
SEE MAP 2107 143
SEE MAP 2105 183
SEE MAP 2107 19
SEE MAP 2107 20
SEE MAP 2107.24
SEE MAP 2109 24
SEE MAP 2105 19
SEE MAP 2109 25
SEE MAP 2107 30
SEE MAP 2107 29
SEE MAP 2107 303
SEE MAP 2105 30
SEE MAP 2109 36
SEE MAP 2107 31
SEE MAP 2105 31
2107-293-00-059

THIS MAP HAS BEEN PREPARED FOR EAGLE COUNTY ASSESSMENT PURPOSES ONLY. USE OF THIS MAP SHOULD BE FOR GENERAL & INFORMATIONAL PURPOSE ONLY. EAGLE COUNTY DOES NOT WARRENT THE ACCURACY OF THE INFORMATION CONTAINED HEREIN

1 0.5 0 1 Miles

1:29,360

EAGLE COUNTY

TOWNSHIP INDEX

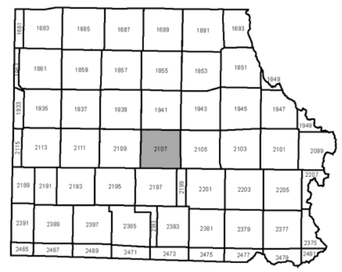

SECTION INDEX

6	5	4	3	2	1
7	8	9	10	11	12
18	17	16	15	14	13
19	20	21	22	23	24
30	29	28	27	26	25
31	32	33	34	35	36

N
W E
S

- Railroad Track
- Road Right Of Way
- Creeks
- Rivers & Lakes
- Parcel Boundary
- Section Lines
- Township Boundary
- Gov't Tract & Lots

Public Lands

- STA
- BLM
- USFS
- Wilderness

2107
T5S R83W

2107 01
T5S R83W Section 1

1941_36

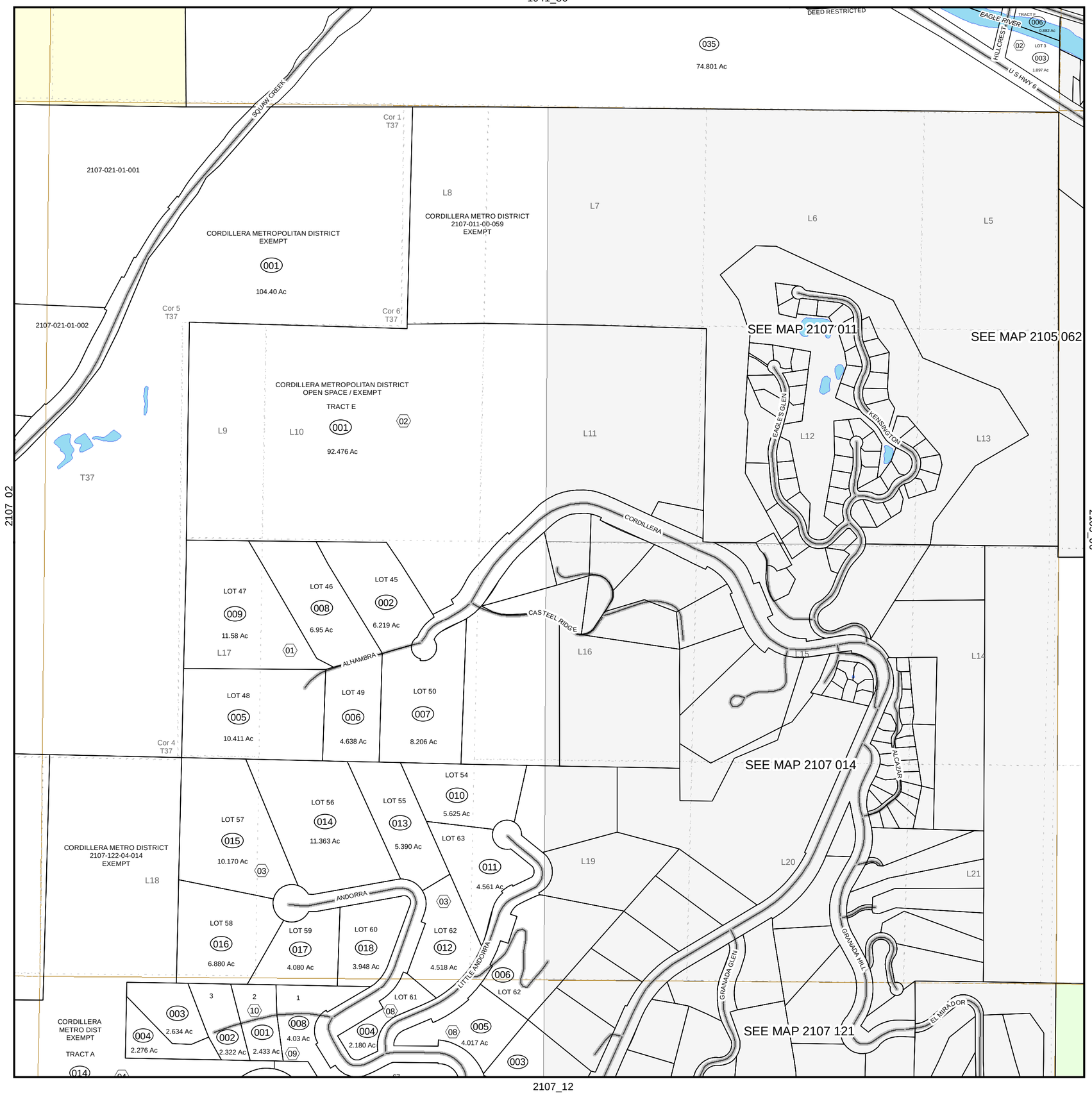

2107_12

THIS MAP HAS BEEN PREPARED FOR EAGLE COUNTY ASSESSMENT PURPOSES ONLY. USE OF THIS MAP SHOULD BE FOR GENERAL & INFORMATIONAL PURPOSE ONLY. EAGLE COUNTY DOES NOT WARRENT THE ACCURACY OF THE INFORMATION CONTAINED HEREIN

500 250 0 500 Feet

1:5,440

EAGLE COUNTY

TOWNSHIP INDEX

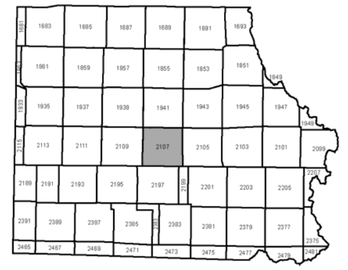

SECTION INDEX

6	5	4	3	2	1
7	8	9	10	11	12
18	17	16	15	14	13
19	20	21	22	23	24
30	29	28	27	26	25
31	32	33	34	35	36

N
W E
S

- Railroad Track
- Road Right Of Way
- creeks
- Rivers & Lakes
- Section Lines
- Gov't Tract & Lots
- Parcel Boundary
- Towns

Public Lands

- State
- BLM
- USFS
- Wilderness

2107 01
T5S R83W Section 1

2107 011
T5S R83W SEC 1 NE 1/4

EAGLE COUNTY

U S HWY 6

1.897 Ac

.780 A

1.8

CORDILLERA METRO DISTRICT
EXEMPT
059
136.733 Ac

CORDILLERA METRO DISTRICT
OPEN SPACE
2107-012-02-001
EXEMPT

CORDILLERA SUBDIVISION
FILING16

KENSINGTON

EAGLE'S GLEN

HAWKS LEAP

TRACT B
042
26.270 Ac

TRACT E
EXEMPT
053

TRACT I

TRACT D
EXEMPT

TRACT A

TRACT F

TRACT V
EXEMPT
5.000 Ac

PAR 3 MNT
002

CORDILLERA

CASTEEL RIDGE

2107-014-01-011
2.097 Ac

2107-014-01-013
2.144 Ac

2107-014-01-014

2107-014-09-003

2107-014-09-001

2107-014-08-001

2107-014-08-002

2105-063-04-002

LOT 44

LOT 40
014

2105 062

2107 014

250 125 0 250 Feet

1:2,740

THIS MAP HAS BEEN PREPARED FOR EAGLE COUNTY ASSESSMENT PURPOSES ONLY. USE OF THIS MAP SHOULD BE FOR GENERAL & INFORMATIONAL PURPOSE ONLY. EAGLE COUNTY DOES NOT WARRENT THE ACCURACY OF THE INFORMATION CONTAINED HEREIN.

TOWNSHIP INDEX

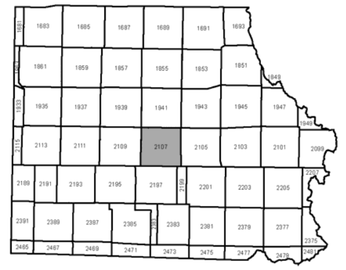

SECTION INDEX

6	5	4	3	2	1
7	8	9	10	11	12
18	17	16	15	14	13
19	20	21	22	23	24
30	29	28	27	26	25
31	32	33	34	35	36

N
W E
S

- Railroad Track
- Road Right Of Way
- Creeks
- Rivers & Lakes
- Parcel Boundary
- Subdivison
- Quarter Section

Public Lands

- State
- BLM
- USFS
- Wilderness

2107 011
T5S R83W SEC 1 NE 1/4

2107 014
T5S R83W SEC 1 SE 1/4

2107 011

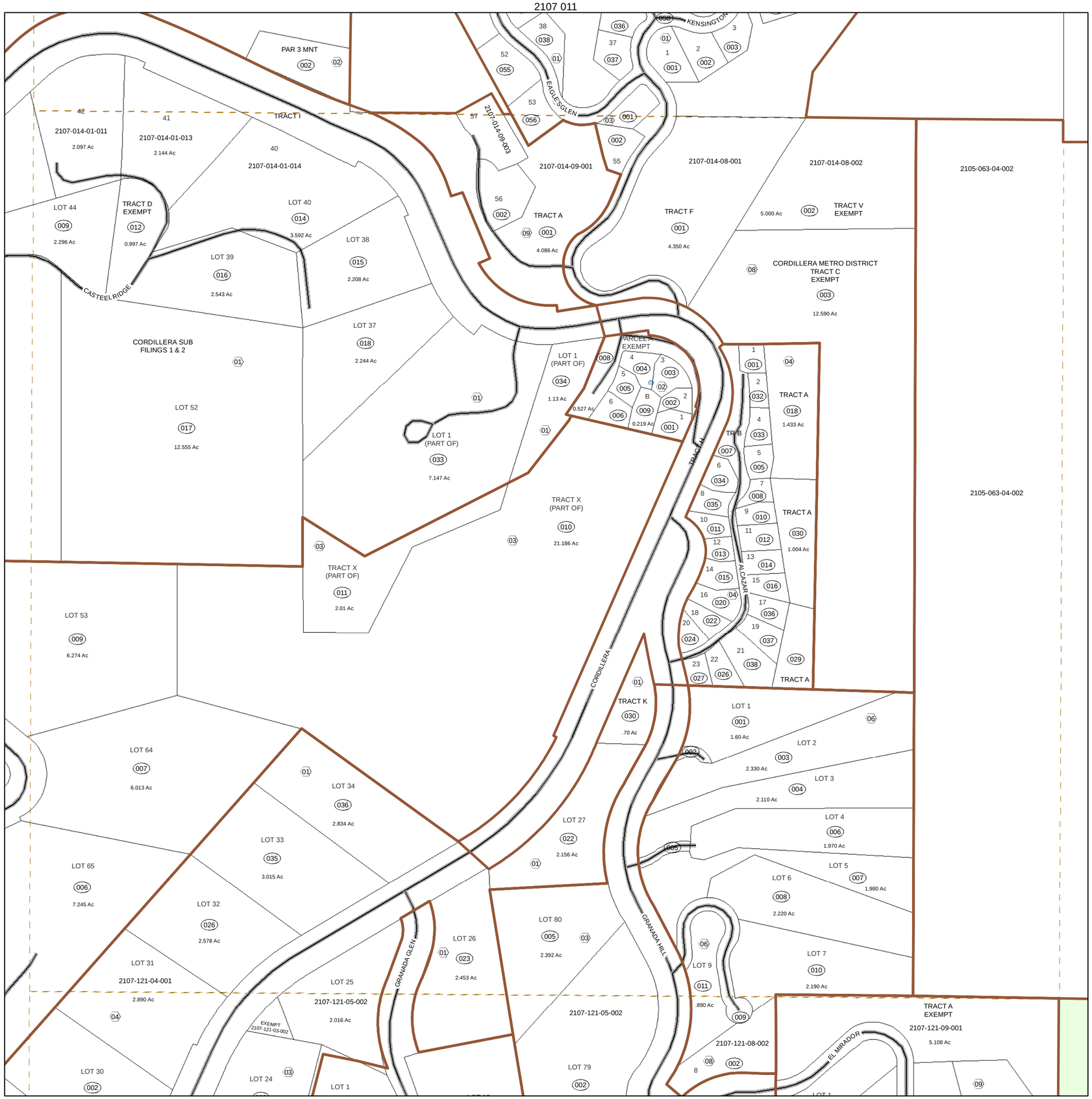

2107 121

250 125 0 250 Feet

1:2,740

THIS MAP HAS BEEN PREPARED FOR EAGLE COUNTY ASSESSMENT PURPOSES ONLY. USE OF THIS MAP SHOULD BE FOR GENERAL & INFORMATIONAL PURPOSE ONLY. EAGLE COUNTY DOES NOT WARRENT THE ACCURACY OF THE INFORMATION CONTAINED HEREIN.

EAGLE COUNTY

TOWNSHIP INDEX

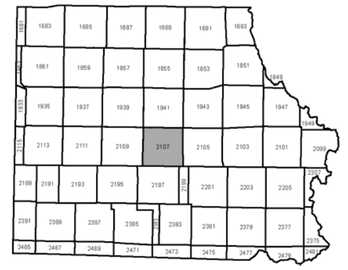

SECTION INDEX

6	5	4	3	2	1
7	8	9	10	11	12
18	17	16	15	14	13
19	20	21	22	23	24
30	29	28	27	26	25
31	32	33	34	35	36

N
W E
S

- Railroad Track
- Road Right Of Way
- Creeks
- Rivers & Lakes
- Parcel Boundary
- Subdivison
- Quarter Section

Public Lands

- State
- BLM
- USFS
- Wilderness

2107 014
T5S R83W SEC 1 SE 1/4

2107 02
T5S R83W Section 2

1941

SEE MAP 1941 344

SEE MAP 1941 353

Cor 2
T37

01

TRACT B

001

34.242 Ac

L5

LOT 3

2107-021-0

002

10.982 Ac

L6

TRACT A

003

3.332 Ac

2107-024-00-011

2107_03

2107_01

SHEPARD MINOR SUBDIVISION

LOT 2

004

8.430 Ac

L7

LOT 1

01

005

5.453 Ac

2107-012-00-001

Cor 3
T37

SQUAW CREEK

PETTY PARCEL

006

19.476 Ac

2107-024-00-006

010

L8

ZEHREN PARCEL

007

21.999 Ac

006

009

4.975 Ac

L11

008

17.080 Ac

004

1.05 Ac

L10

003

1.00 Ac

2107-024-00-003

L1

L2

L3

L4

2107-112-00-0049

2107-112-00-048

2107-111-00-017

SEE MAP 2107 112

2107_11

TOWNSHIP INDEX

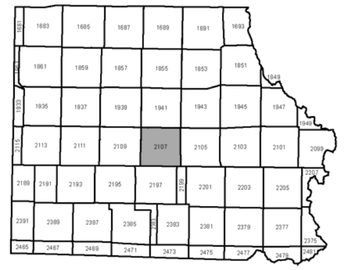

SECTION INDEX

6	5	4	3	2	1
7	8	9	10	11	12
18	17	16	15	14	13
19	20	21	22	23	24
30	29	28	27	26	25
31	32	33	34	35	36

N

W E

S

- Railroad Track
- Road Right Of Way
- creeks
- Rivers & Lakes
- Section Lines
- Gov't Tract & Lots
- Parcel Boundary
- Towns

Public Lands

- State
- BLM
- USFS
- Wilderness

THIS MAP HAS BEEN PREPARED FOR EAGLE COUNTY ASSESSMENT PURPOSES ONLY. USE OF THIS MAP SHOULD BE FOR GENERAL & INFORMATIONAL PURPOSE ONLY. EAGLE COUNTY DOES NOT WARRENT THE ACCURACY OF THE INFORMATION CONTAINED HEREIN

500 250 0 500 Feet

1:4,710

2107 02
T5S R83W Section 2

2107 03
T5S R83W Section 3

1941

SEE MAP 1941 344

SEE MAP 1941 353

1,788.30 Ac
2107-031-00-001

2107_04

2107_02

L6

L5

Cor 2
T39

Cor 1
T39

UTE FOREST @ WEST SQUAW CREEK

LOT B-3

002

35.057 Ac

01

LOT C-3

001

35.072 Ac

L7

L8

L9

L10

L11

C-2

2107-102-01-001

2107-102-01-002

2107-101-00-051

2107-101-00-050

L1

SEE MAP 2107 112

2107_10

THIS MAP HAS BEEN PREPARED FOR EAGLE COUNTY ASSESSMENT PURPOSES ONLY. USE OF THIS MAP SHOULD BE FOR GENERAL & INFORMATIONAL PURPOSE ONLY. EAGLE COUNTY DOES NOT WARRENT THE ACCURACY OF THE INFORMATION CONTAINED HEREIN

500 250 0 500 Feet

1:4,730

EAGLE COUNTY

TOWNSHIP INDEX

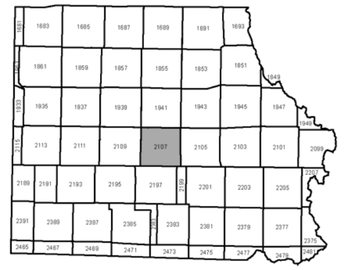

SECTION INDEX

6	5	4	3	2	1
7	8	9	10	11	12
18	17	16	15	14	13
19	20	21	22	23	24
30	29	28	27	26	25
31	32	33	34	35	36

N
W E
S

- Railroad Track
- Road Right Of Way
- creeks
- Rivers & Lakes
- Section Lines
- Gov't Tract & Lots
- Parcel Boundary
- Towns

Public Lands

- State
- BLM
- USFS
- Wilderness

2107 03
T5S R83W Section 3

2107 04
T5S R83W Section 4

1941_33



THIS MAP HAS BEEN PREPARED FOR EAGLE COUNTY ASSESSMENT PURPOSES ONLY. USE OF THIS MAP SHOULD BE FOR GENERAL & INFORMATIONAL PURPOSE ONLY. EAGLE COUNTY DOES NOT WARRENT THE ACCURACY OF THE INFORMATION CONTAINED HEREIN

500 250 0 500 Feet

1:4,740

EAGLE COUNTY

TOWNSHIP INDEX

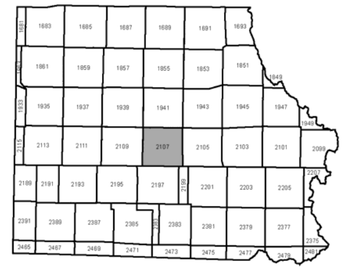

SECTION INDEX

6	5	4	3	2	1
7	8	9	10	11	12
18	17	16	15	14	13
19	20	21	22	23	24
30	29	28	27	26	25
31	32	33	34	35	36

N
W E
S

- Railroad Track
- Road Right Of Way
- creeks
- Rivers & Lakes
- Section Lines
- Gov't Tract & Lots
- Parcel Boundary
- Towns

Public Lands

- State
- BLM
- USFS
- Wilderness

2107 04
T5S R83W Section 4

2107 05
T5S R83W Section 5

1941_32

L7 | L6 | L5

003
596.74 Ac

Cor 2 T43 | Cor 1 T43

ROYAL ELK

L8 | T43 | L9

Cor 3 T43 | Cor 4 T43

Cor 2 T44 | Cor 1 T44

PART OF PARCEL 34
DIAMOND STAR RANCH
001
48.90 Ac

L10

PART OF PARCEL 35
002
49.50 Ac

Cor 3 T44 | Cor 4 T44

INTERMITTENT LAKE

Cor 2 T45 | Cor 1 T45

PART OF PARCEL 37
T44
003
85.00 Ac

L11

L 43
Ac

2107-053-01-002 | 2107-053-01-001

PARCEL 38
004
116.10 Ac

T45 | T42

2107_06 | 2107_04 | 2107-093-09-004

2107_08

THIS MAP HAS BEEN PREPARED FOR EAGLE COUNTY ASSESSMENT PURPOSES ONLY. USE OF THIS MAP SHOULD BE FOR GENERAL & INFORMATIONAL PURPOSE ONLY. EAGLE COUNTY DOES NOT WARRENT THE ACCURACY OF THE INFORMATION CONTAINED HEREIN

500 250 0 500 Feet

1:4,720

EAGLE COUNTY

TOWNSHIP INDEX

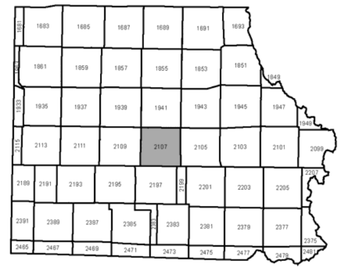

SECTION INDEX

6	5	4	3	2	1
7	8	9	10	11	12
18	17	16	15	14	13
19	20	21	22	23	24
30	29	28	27	26	25
31	32	33	34	35	36

N
W E
S

- Railroad Track
- Road Right Of Way
- creeks
- Rivers & Lakes
- Section Lines
- Gov't Tract & Lots
- Parcel Boundary
- Towns

Public Lands

- State
- BLM
- USFS
- Wilderness

2107 05
T5S R83W Section 5

2107 06
T5S R83W Section 6

1941_31

2107-051-00-003

8410

2109

2107_05

2,626.40 Ac
2109-022-00-001

DIAMOND STAR RANCH

INTERMITTENT LAKE

2107-181-01-002

01

PARCEL 47

001

318.00 Ac

01

PARCEL 43

002

116.07 Ac

2107_07

500 250 0 500 Feet

1:4,740

THIS MAP HAS BEEN PREPARED FOR EAGLE COUNTY ASSESSMENT PURPOSES ONLY. USE OF THIS MAP SHOULD BE FOR GENERAL & INFORMATIONAL PURPOSE ONLY. EAGLE COUNTY DOES NOT WARRENT THE ACCURACY OF THE INFORMATION CONTAINED HEREIN

EAGLE COUNTY

TOWNSHIP INDEX

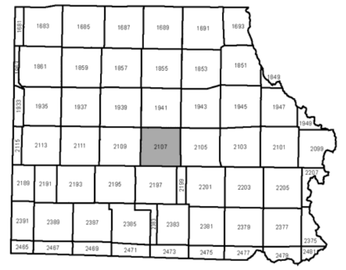

SECTION INDEX

6	5	4	3	2	1
7	8	9	10	11	12
18	17	16	15	14	13
19	20	21	22	23	24
30	29	28	27	26	25
31	32	33	34	35	36

N
W E
S

- Railroad Track
- Road Right Of Way
- creeks
- Rivers & Lakes
- Section Lines
- Gov't Tract & Lots
- Parcel Boundary
- Towns

Public Lands

- State
- BLM
- USFS
- Wilderness

2107 06
T5S R83W Section 6

2107 07
T5S R83W Section 7

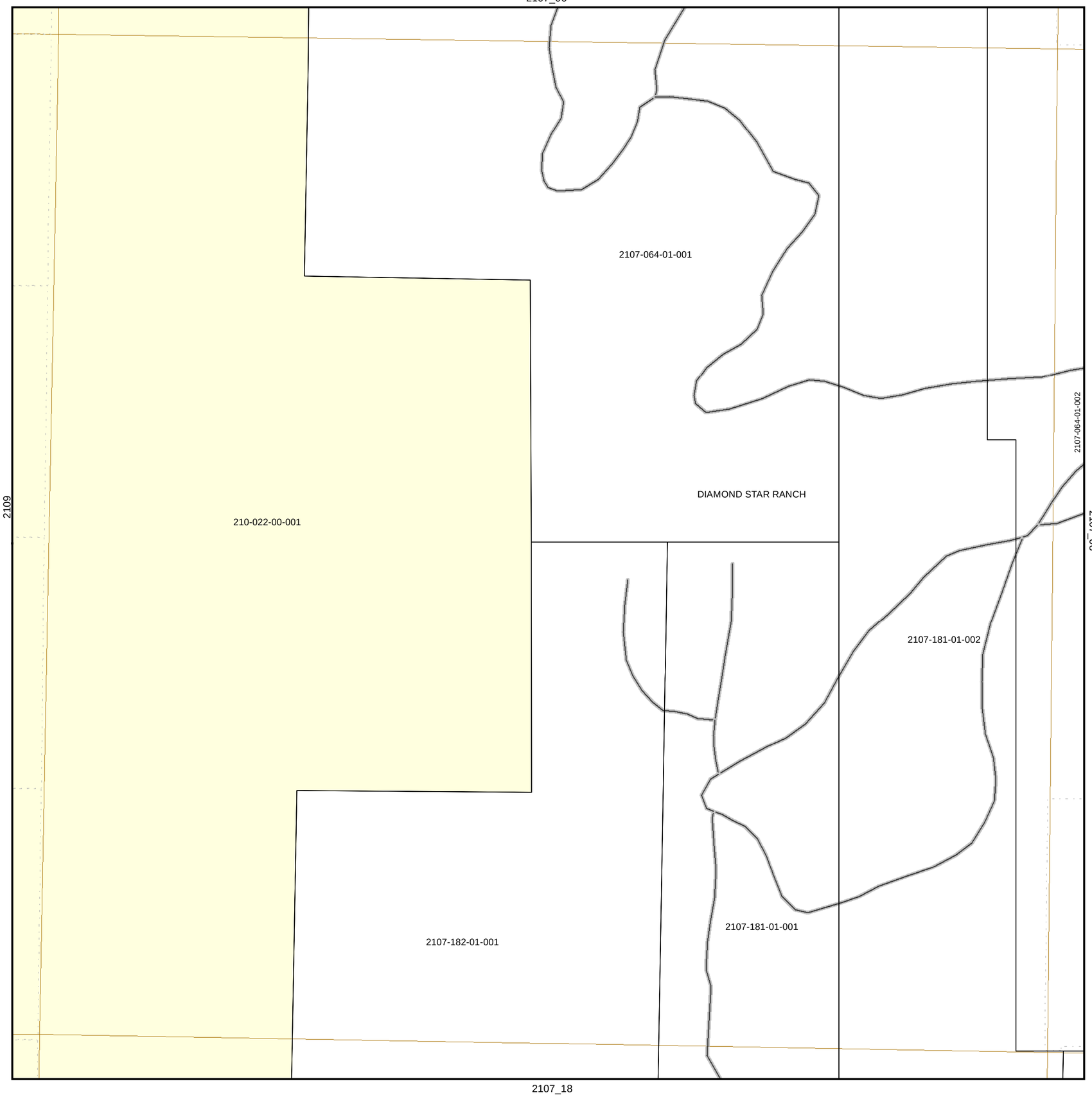

EAGLE COUNTY

TOWNSHIP INDEX

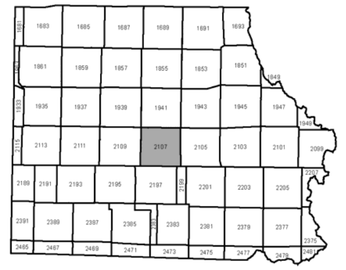

SECTION INDEX

6	5	4	3	2	1
7	8	9	10	11	12
18	17	16	15	14	13
19	20	21	22	23	24
30	29	28	27	26	25
31	32	33	34	35	36

N
W E
S

- Railroad Track
- Road Right Of Way
- creeks
- Rivers & Lakes
- Section Lines
- Gov't Tract & Lots
- Parcel Boundary
- Towns

Public Lands

- State
- BLM
- USFS
- Wilderness

THIS MAP HAS BEEN PREPARED FOR EAGLE COUNTY ASSESSMENT PURPOSES ONLY. USE OF THIS MAP SHOULD BE FOR GENERAL & INFORMATIONAL PURPOSE ONLY. EAGLE COUNTY DOES NOT WARRENT THE ACCURACY OF THE INFORMATION CONTAINED HEREIN

500 250 0 500 Feet

1:4,740

2107 07
T5S R83W Section 7

2107 08
T5S R83W Section 8



TOWNSHIP INDEX

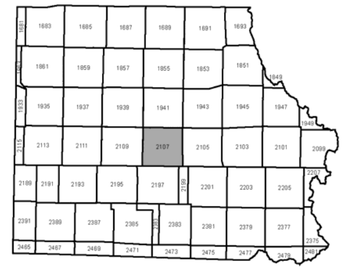

SECTION INDEX

6	5	4	3	2	1
7	8	9	10	11	12
18	17	16	15	14	13
19	20	21	22	23	24
30	29	28	27	26	25
31	32	33	34	35	36

N
W E
S

- Railroad Track
- Road Right Of Way
- creeks
- Rivers & Lakes
- Section Lines
- Gov't Tract & Lots
- Parcel Boundary
- Towns

Public Lands

- State
- BLM
- USFS
- Wilderness

THIS MAP HAS BEEN PREPARED FOR EAGLE COUNTY ASSESSMENT PURPOSES ONLY. USE OF THIS MAP SHOULD BE FOR GENERAL & INFORMATIONAL PURPOSE ONLY. EAGLE COUNTY DOES NOT WARRENT THE ACCURACY OF THE INFORMATION CONTAINED HEREIN

500 250 0 500 Feet

1:4,740

2107 08
T5S R83W Section 8

2107 09
T5S R83W Section 9

2107_04

Cor 5 T41 | Cor 4 T40 | Cor 6 T41 | Cor 3 T40 | UTE FOREST @ WEST SQUAW CREEK | UTE FOREST

T41

L5
2107-043-01-003

2107-043-01-002

L4 T40
2107-043-01-001

L3
LOT A-2
002
35.041 Ac

01

L2
LOT A-3
003
35.043 Ac

L1
2107-102-01-001

L6

2107-054-01-003

CHIPETA WAY

Cor 7 T40 | Cor 8 T40 | UTE FOREST @ WEST SQUAW CREEK

L6

L7

L8
LOT A-1
001
35.085 Ac

L9
LOT 1
02
002
22.04 Ac

LOT 1
PART OF
001
3.058 Ac

SQUAW CREEK

ROBINSON SUBDIVISION

LOT 2
001
10.46 Ac

ROBIN

2107_08

2107_10

Cor 5 T40 | Cor 6 T40 | Cor 1 T47 | Cor 2 T48

PARCEL 37
PART OF
004
45.850 Ac

ROYAL ELK

L10

NORGAARD | SUNQUIST | EMMA'S

09

PARCEL 36
PART OF
003
54.820 Ac

PARCEL 31
PART OF
002
65.550 Ac

PARCEL 32
PART OF
001
86.80 Ac

T47

T48

SEE MAP 2107 094

GRAHAM | PENNY | FENNO | CASE | SETTLER'S | THE SUMMIT | HAWLEY | LUCKSINGER | KIT

SEE MAP 2107 103

DIAMOND STAR RANCH

L11

Cor 4 T47 | Cor 3 T48

SEE MAP 2107 162 | SEE MAP 2107 161 | SEE MAP 2107 152

TOWNSHIP INDEX

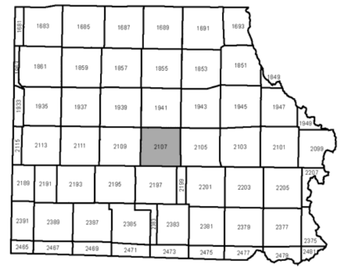

SECTION INDEX

6	5	4	3	2	1
7	8	9	10	11	12
18	17	16	15	14	13
19	20	21	22	23	24
30	29	28	27	26	25
31	32	33	34	35	36

N
W E
S

- Railroad Track
- Road Right Of Way
- creeks
- Rivers & Lakes
- Section Lines
- Gov't Tract & Lots
- Parcel Boundary
- Towns

Public Lands

- State
- BLM
- USFS
- Wilderness

THIS MAP HAS BEEN PREPARED FOR EAGLE COUNTY ASSESSMENT PURPOSES ONLY. USE OF THIS MAP SHOULD BE FOR GENERAL & INFORMATIONAL PURPOSE ONLY. EAGLE COUNTY DOES NOT WARRENT THE ACCURACY OF THE INFORMATION CONTAINED HEREIN

500 250 0 500 Feet

1:4,740

2107 09
T5S R83W Section 9

2107 094
T5S R83W SEC 9 SE 1/4

EAGLE COUNTY

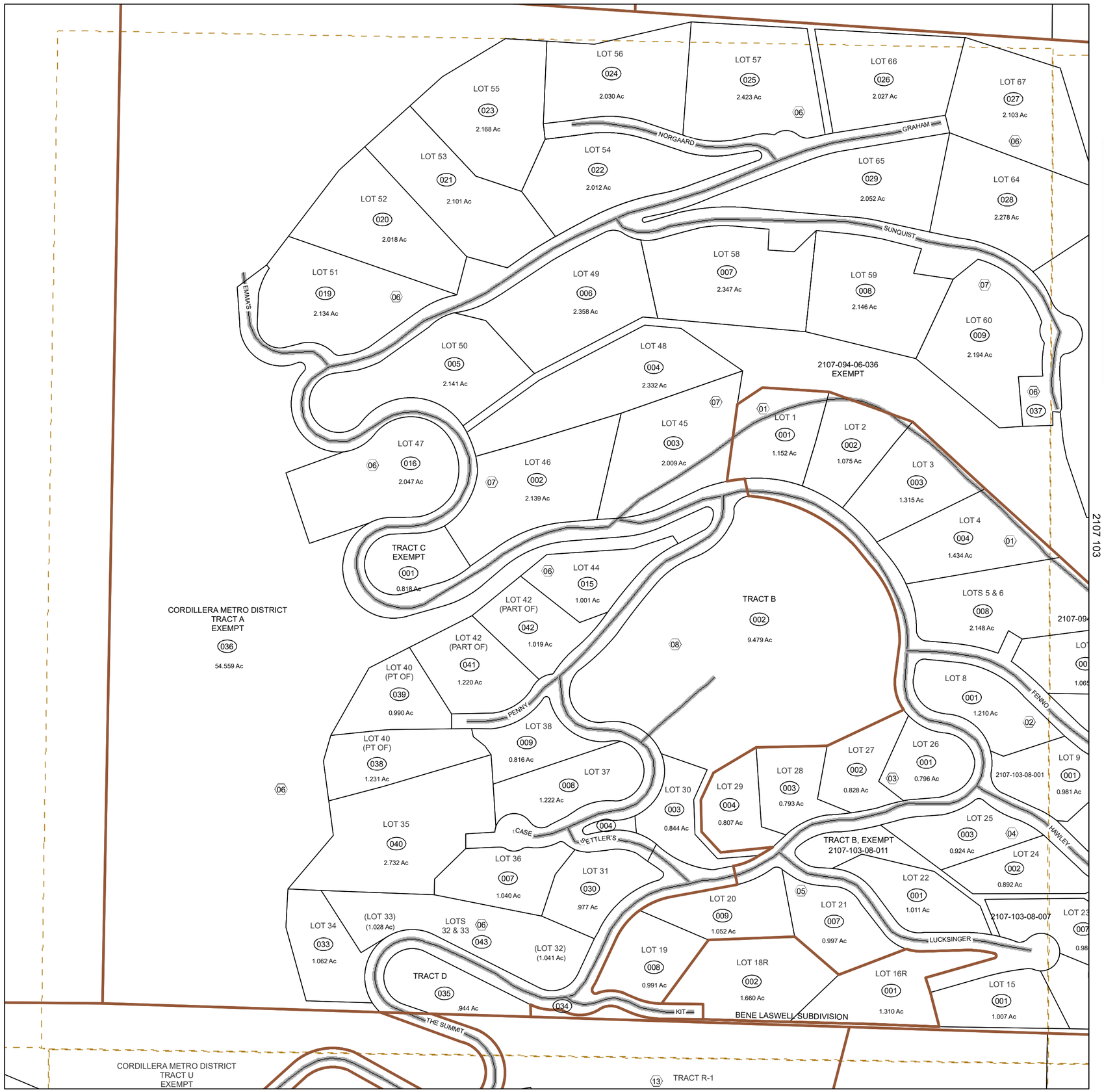

250 125 0 250 Feet

1:2,400

THIS MAP HAS BEEN PREPARED FOR EAGLE COUNTY ASSESSMENT PURPOSES ONLY. USE OF THIS MAP SHOULD BE FOR GENERAL & INFORMATIONAL PURPOSE ONLY. EAGLE COUNTY DOES NOT WARRENT THE ACCURACY OF THE INFORMATION CONTAINED HEREIN.
THIS MAP WAS LAST UPDATED: Date: 3/22/2021

TOWNSHIP INDEX

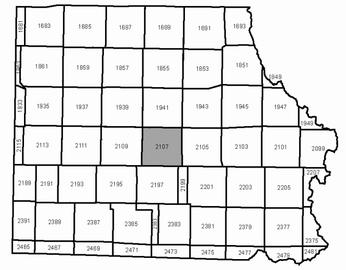

SECTION INDEX

6	5	4	3	2	1
7	8	9	10	11	12
18	17	16	15	14	13
19	20	21	22	23	24
30	29	28	27	26	25
31	32	33	34	35	36

N
W E
S

- Railroad Track
- Road Right Of Way
- Creeks
- Rivers & Lakes
- Parcel Boundary
- Subdivison
- Quarter Section

Public Lands

- State
- BLM
- USFS
- Wilderness

2107 094
T5S R83W SEC 9 SE 1/4

2107 10
T5S R83W Section 10

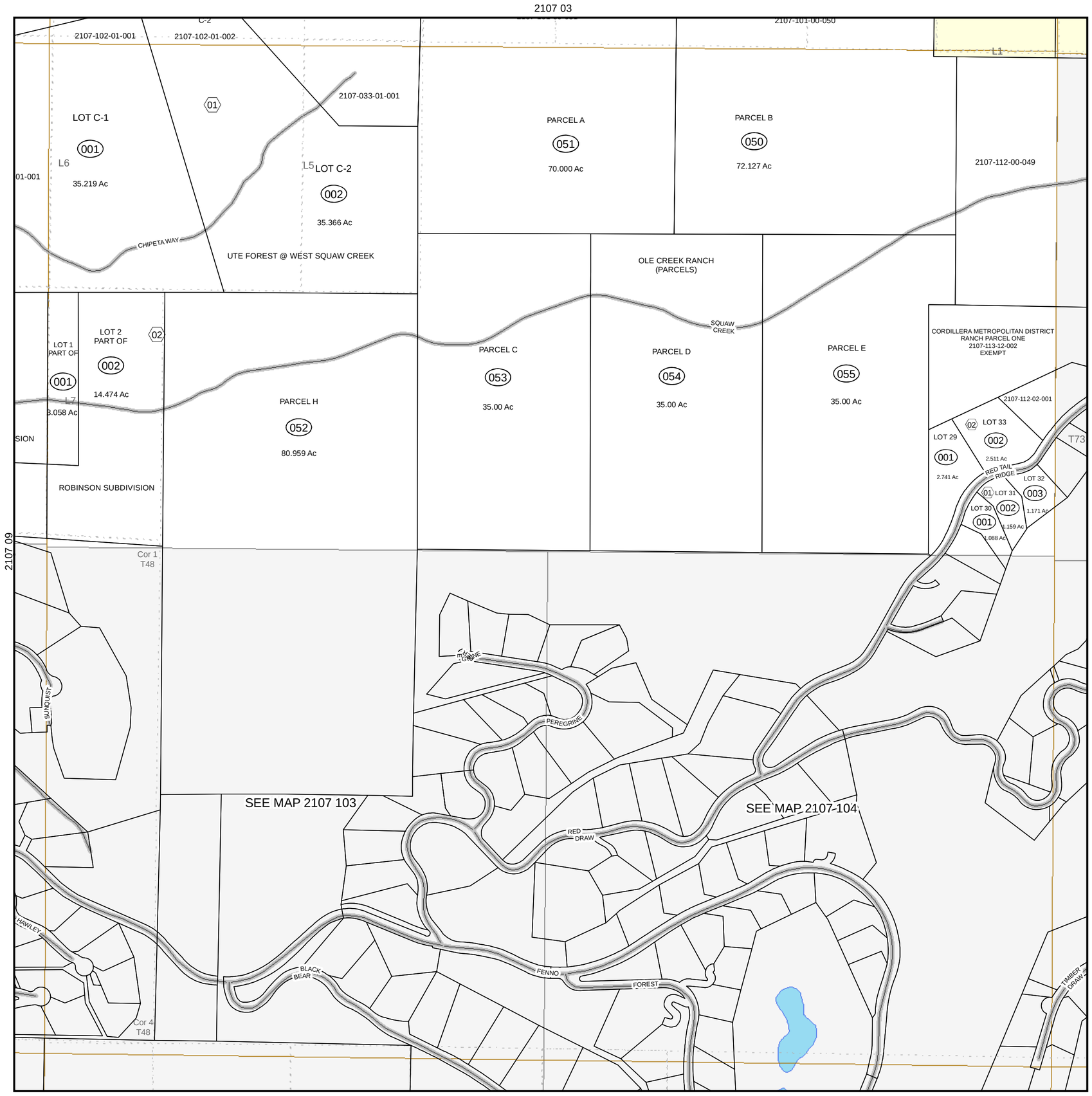

TOWNSHIP INDEX

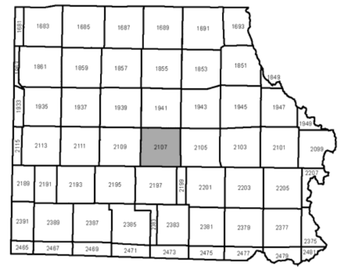

SECTION INDEX

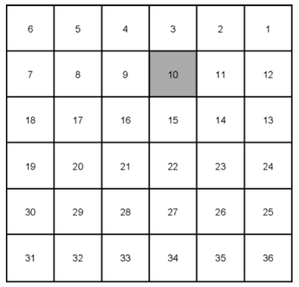

N
W E
S

- Railroad Track
- Road Right Of Way
- creeks
- Rivers & Lakes
- Section Lines
- Gov't Tract & Lots
- Parcel Boundary
- Towns

Public Lands

- State
- BLM
- USFS
- Wilderness

THIS MAP HAS BEEN PREPARED FOR EAGLE COUNTY ASSESSMENT PURPOSES ONLY. USE OF THIS MAP SHOULD BE FOR GENERAL & INFORMATIONAL PURPOSE ONLY. EAGLE COUNTY DOES NOT WARRENT THE ACCURACY OF THE INFORMATION CONTAINED HEREIN

500 250 0 500 Feet

1:4,730

2107 10

T5S R83W Section 10

2107 103
T5S R83W SEC 10 SW 1/4

EAGLE COUNTY

CORDILLERA METRO DISTRICT
TRACT A
EXEMPT
2107-094-06-036
64.006 Ac

OLE CREEK RANCH
PARCEL H
2107-102-00-052
81.00 Ac

CORDILLERA METRO DISTRICT
RANCH PARCEL THREE
2107-104-13-001
32.870 Ac

2107 094

2107 104

2.09 Ac
(LOT 63)

09 004
LOTS 61, 62, & 63
2.060 Ac
(LOT 62)

2.23 Ac
(LOT 61)

SUNUNS

06
037

LOT 15
007
0.974 Ac

LOT 14
008
1.045 Ac

LOT 13
009
1.049 Ac

05
011

LOT 16
006
1.377 Ac

LOT 7
004
0.902 Ac

LOT 4
013
1.573 Ac

LOT 2
05
012
1.918 Ac

PEREGRINE

LOT 1
001
1.106 Ac

LOT 5
002
1.622 Ac

04

LOT 6
006
0.916 Ac

LOT 5
005
0.907 Ac

LOT 4
004
1.131 Ac

TRACT V
EXEMPT
06
007
3.466 Ac

LOT 6
006
1.131 Ac

2107-094-01-006

LOT 7
001
1.065 Ac

07
TRACT A
PART OF
EXEMPT
002
4.763 Ac

02

07
CORDILLERA METRO DIST
TRACT A
PART OF
EXEMPT
003
7.394 Ac

CORDILLERA METRO DISTRICT
UNPLATTED
2107-103-00-002
17.240 Ac

LOT 3
003
1.228 Ac

LOT 2
01
002
1.294 Ac

LOT 7
004
2.839 Ac

RED DRAW

02

TRACT T1
005
4.632 Ac

LOT 9
001
0.981 Ac

LOT 10
002
0.966 Ac

LOT 11
003
0.918 Ac

08
TRACT B
PART OF
EXEMPT

LOT 12
004
0.936 Ac

LOT 23
007
0.980 Ac

LOT 14
006
1.024 Ac

LOT 13
013
0.940 Ac

011

HAWLEY

TRACT U
008
0.337 Ac

LOT 1
001
1.075 Ac

FENNO

LOTS 2 & 3
03
011
2.605 Ac

001
0.678 Ac

LOT 1
003
1.408 Ac

LOT 4
005
1.127 Ac

LOT 5
006
1.210 Ac

LOT 6
007
1.646 Ac

LOT 7
008
1.632 Ac

LOT 8

08
010

CORDILLERA METRO DIST
TRACT B
PART OF
EXEMPT
012
3.141 Ac

CORDILLERA METRO DIST
RANCH PARCEL FOUR
2107-104-14-001
EXEMPT
5.988 Ac

14

BLACK BEAR

TOWNSHIP INDEX

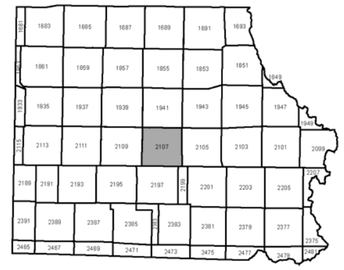

SECTION INDEX

6	5	4	3	2	1
7	8	9	10	11	12
18	17	16	15	14	13
19	20	21	22	23	24
30	29	28	27	26	25
31	32	33	34	35	36

N
W E
S

- Railroad Track
- Road Right Of Way
- Creeks
- Rivers & Lakes
- Parcel Boundary
- Subdivison
- Quarter Section

Public Lands
- State
- BLM
- USFS
- Wilderness

2107 152

250 125 0 250 Feet

1:2,370

THIS MAP HAS BEEN PREPARED FOR EAGLE COUNTY ASSESSMENT PURPOSES ONLY. USE OF THIS MAP SHOULD BE FOR GENERAL & INFORMATIONAL PURPOSE ONLY. EAGLE COUNTY DOES NOT WARRENT THE ACCURACY OF THE INFORMATION CONTAINED HEREIN. THIS MAP WAS LAST UPDATED: Date: 10/13/2016

2107 103
T5S R83W SEC 10 SW 1/4

2107 104
T5S R83W SEC 10 SE 1/4

EAGLE COUNTY

CORDILLERA METRO DISTRICT
RANCH PARCEL THREE
EXEMPT
001
32.866 Ac

RANCH PARCEL ONE
2107-113-12-002
EXEMPT

CORDILLERA METRO DISTRICT
RANCH PARCEL ONE
EXEMPT
2107-113-12-002
143.693 Ac

PARCEL L-3
"THE MOUNTAIN GOLF COURSE"
2107-151-13-014

CORDILLERA METRO DIST
RANCH PARCEL FOUR
EXEMPT
14
001
5.988 Ac

EXEMPT
2107-103-06-007

LOTS 11 & 12
009
2.133 Ac

LOT 8
001
0.883 Ac

LOT 10
003
1.465 Ac

LOT 9
002
2.125 Ac

LOT 6
001
1.571 Ac

LOT 19
001
1.068 Ac

LOT 9
009
2.177 Ac

LOT 23
006
1.398 Ac

LOT 16
004
1.325 Ac

LOT 15
005
1.484 Ac

LOT 14
006
1.480 Ac

LOT 13
007
1.336 Ac

LOT 12
008
1.586 Ac

LOT 22
007
1.320 Ac

LOT 21
006
1.273 Ac

LOT 20
005
1.274 Ac

LOTS 26 & 27
007
2.211 Ac

LOT 25
001
0.966 Ac

LOT 24
002
1.050 Ac

LOT 28
005

LOT 7
004
1.022 Ac

LOT 1
002
0.990 Ac

LOT 3
003
1.041 Ac

LOT 2
001
1.060 Ac

TRACT A
001

LOT 26
010
2.260 Ac

LOT 23
011
2.013 Ac

LOT 8
002
1.100 Ac

LOT 10
003
0.905 Ac

LOT 11
004
0.885 Ac

LOT 9
001
0.944 Ac

LOT 22
005
1.011 Ac

LOT 21
006
1.006 Ac

TRACT T2
001
2.981 Ac

TRACT T3
002

LOT 20
007
1.018 Ac

LOT 19
008
1.006 Ac

LOT 8
010
0.936 Ac

LOT 9
009
1.071 Ac

LOTS 7, 10 & 11
015
2.628 Ac

LOT 12
012
0.831 Ac

LOT 13
013
0.813 Ac

LOT 14
001

LOTS 17 & 18
003
3.854 Ac

LOT 6
006
0.825 Ac

LOT 5
005
0.841 Ac

LOT 4
004
0.897 Ac

LOT 3
003
0.908 Ac

LOT 2
002
0.800 Ac

LOT 1
001
0.827 Ac

PARK
003

LOT 6
001
1.044 Ac

LOT
019
2.055 A

LOT
003
0.814

PEREGRINE
RED TAIL RIDGE
RED DRAW
FENNO
FOREST
TIMBER DRAW

2107 103
2107 113

TOWNSHIP INDEX

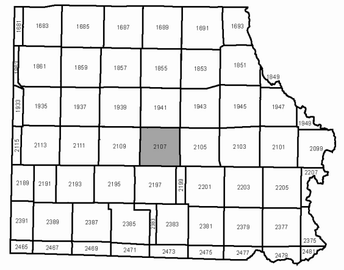

SECTION INDEX

6	5	4	3	2	1
7	8	9	10	11	12
18	17	16	15	14	13
19	20	21	22	23	24
30	29	28	27	26	25
31	32	33	34	35	36

N
W E
S

- Railroad Track
- Road Right Of Way
- Creeks
- Rivers & Lakes
- Parcel Boundary
- Subdivison
- Quarter Section

Public Lands
- State
- BLM
- USFS
- Wilderness

2107 151
250 125 0 250 Feet
1:2,380

THIS MAP HAS BEEN PREPARED FOR EAGLE COUNTY ASSESSMENT PURPOSES ONLY. USE OF THIS MAP SHOULD BE FOR GENERAL & INFORMATIONAL PURPOSE ONLY. EAGLE COUNTY DOES NOT WARRENT THE ACCURACY OF THE INFORMATION CONTAINED HEREIN.
THIS MAP WAS LAST UPDATED: Date: 2/23/2021

2107 104
T5S R83W SEC 10 SE 1/4

2107 11
T5S R83W Section 11

2107 02

2107-112-00-0049 | 2107-112-00-048 | 2107-111-00-017 | L4 | L3 | L2 | L1

003 1.00 Ac | 2107-024-00-003

2.16 Ac | 050 | SQUAW CREEK

CORDILLERA METRO DISTRICT 2107-122-04-014 EXEMPT

T38 | 017 35.875 Ac | 018 34.980 Ac | 055 1.37 Ac

Cor 6 T38

GUARD HOUSE | CORDILLERA | 019 4.322 A

SEE MAP 2107 112

DISTRICT

12-02-001

T73 | RED TAIL RIDGE | LOT 32 | 003 1.171 Ac

CORDILLERA METRO DISTRICT EXEMPT

L6 | 057 182.140 Ac | L7 | 052

CORDILLERA METRO DIST EXEMPT

058 35.00 Ac | Cor 2 T57

2107 10 | 2107 12

CORDILIERA SUB FIL 8

04 | LOT 4 1.544 Ac | 004 | SADDLE RIDGE | LOT 3 | 003 1.332 Ac | LOT 5 | 005 1.412 Ac | LOT 2 | 002 2.039 Ac | LOT 1 | 001 2.077 Ac

L9 | L8

CORDILLERA METROPOLITAN DISTRICT RANCH PARCEL ONE 2107-114-05-001 EXEMPT 19.567 Ac

RED DRAW

SEE MAP 2107 113

RODEO

Cor 2 | Cor 1

2107-111-00-0

BEARCAT @ THE RANCH / CORDILLERA PARCEL L-1 GOLF COURSE (MTN COURSE HOLES 5,6,7,8 & 9) 2107-113-01-007

TIMBER DRAW | TIMBER | SUNDANCE

T56

CORDILLERA SUB FIL 6 | LOT 10 | 004 1.617 Ac | LOT 11 | 003 | 02 2.075 Ac

FENNO | FAIRWAY | HAWTHORN TYR | STAG GULCH | 012

Cor 3 | Cor 4 | Cor 3 T57

2107-111-00-05

THIS MAP HAS BEEN PREPARED FOR EAGLE COUNTY ASSESSMENT PURPOSES ONLY. USE OF THIS MAP SHOULD BE FOR GENERAL & INFORMATIONAL PURPOSE ONLY. EAGLE COUNTY DOES NOT WARRENT THE ACCURACY OF THE INFORMATION CONTAINED HEREIN

500 250 0 500 Feet

1:4,720

EAGLE COUNTY

TOWNSHIP INDEX

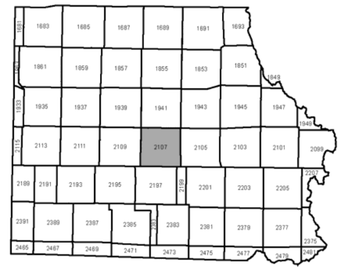

SECTION INDEX

6	5	4	3	2	1
7	8	9	10	11	12
18	17	16	15	14	13
19	20	21	22	23	24
30	29	28	27	26	25
31	32	33	34	35	36

N W E S

- Railroad Track
- Road Right Of Way
- creeks
- Rivers & Lakes
- Section Lines
- Gov't Tract & Lots
- Parcel Boundary
- Towns

Public Lands

- State
- BLM
- USFS
- Wilderness

2107 11
T5S R83W Section 11

2107 112
T5S R83W SEC 11 NW 1/4

EAGLE COUNTY

OLE CREEK RANCH PARCELS

SQUAW CREEK

PARCEL F

049

36.811 Ac

PARCEL G

048

40.026 Ac

RED DRAW RANCH
2107-111-00-017

LOT 40
005
1.469 Ac

LOT 39
004
1.288 Ac

LOT 38
003
1.056 Ac

LOT 37
002
1.066 Ac

LOT 36
001
1.073 Ac

02

LOT 35
001
2.529 Ac

RED TAIL RIDGE

01

LOT 34
006
1.116 Ac

CORDILLERA METRO DISTRICT
EXEMPT
2107-111-00-057
182.140 Ac

LOT 24
007
1.017 Ac

LOT 22
008
2.105 Ac

CORDILLERA METRO DISTRIST
RANCH PARCEL ONE
EXEMPT
2107-113-12-002
143.693 Ac

LOT 19
002
0.970 Ac

LOT 18
001
1.373 Ac

03

LOT 21A
011
3.609 Ac

RED DRAW

LOT 17
017

04

RANCH PARCEL ONE

2107 113

250 125 0 250 Feet

1:2,360

THIS MAP HAS BEEN PREPARED FOR EAGLE COUNTY ASSESSMENT PURPOSES ONLY. USE OF THIS MAP SHOULD BE FOR GENERAL & INFORMATIONAL PURPOSE ONLY. EAGLE COUNTY DOES NOT WARRENT THE ACCURACY OF THE INFORMATION CONTAINED HEREIN.
THIS MAP WAS LAST UPDATED: Date: 2/25/2019

TOWNSHIP INDEX

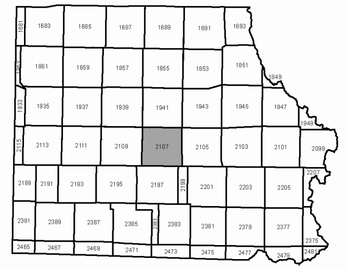

SECTION INDEX

6	5	4	3	2	1
7	8	9	10	11	12
18	17	16	15	14	13
19	20	21	22	23	24
30	29	28	27	26	25
31	32	33	34	35	36

N
W E
S

- Railroad Track
- Road Right Of Way
- Creeks
- Rivers & Lakes
- Parcel Boundary
- Subdivison
- Quarter Section

Public Lands

- State
- BLM
- USFS
- Wilderness

2107 112
T5S R83W SEC 11 NW 1/4

2107 113
T5S R83W SEC 11 SW 1/4

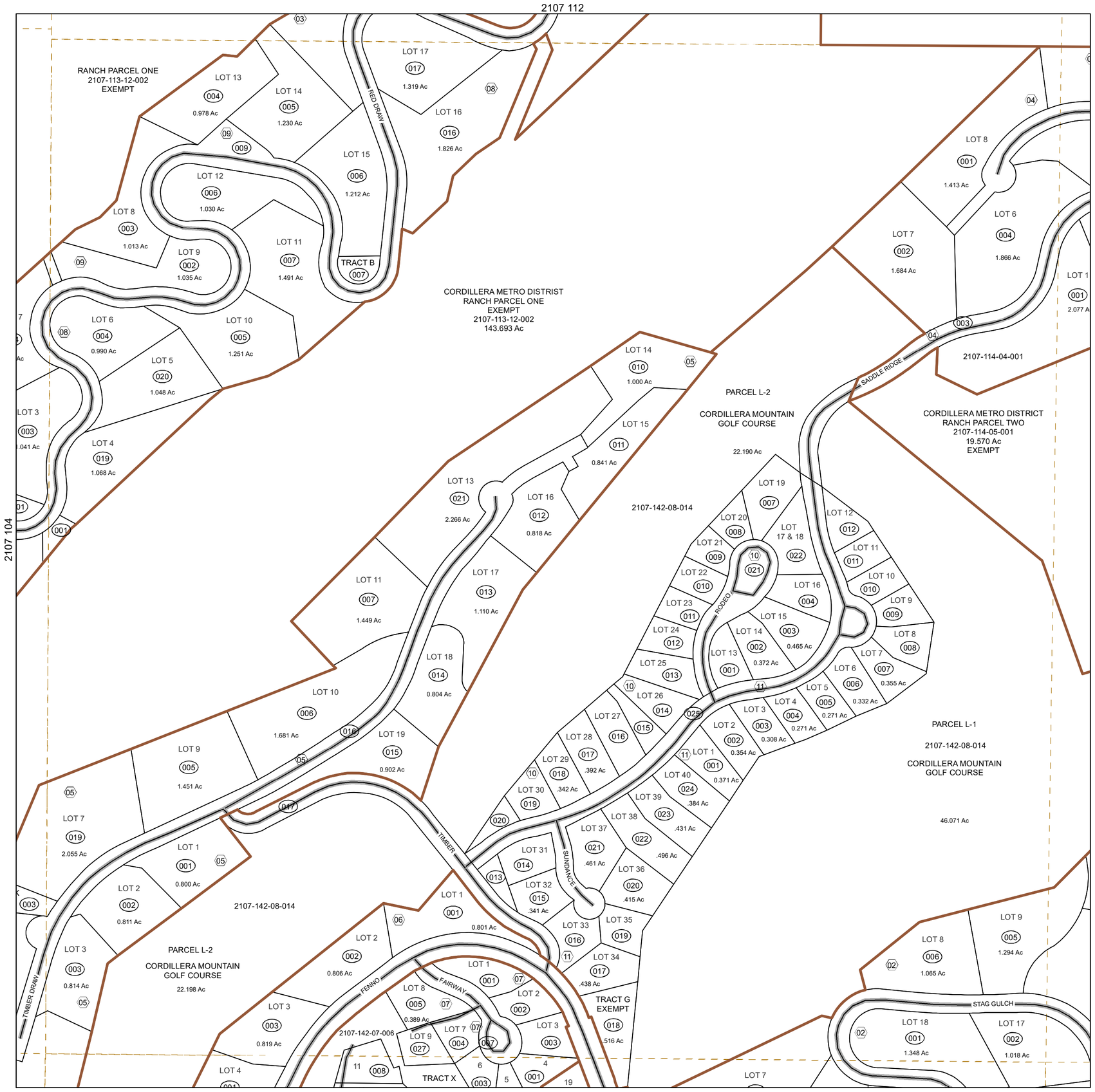

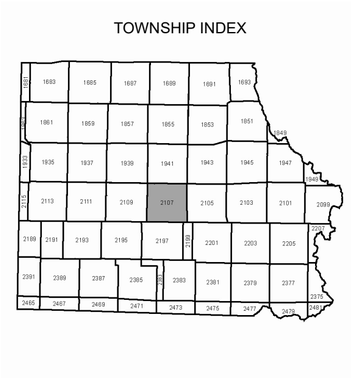

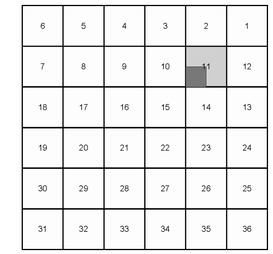



Railroad Track
Road Right Of Way
Creeks
Rivers & Lakes
Parcel Boundary
Subdivison
Quarter Section
Public Lands
State
BLM
USFS
Wilderness

250 125 0 250 Feet

1:2,360

THIS MAP HAS BEEN PREPARED FOR EAGLE COUNTY ASSESSMENT PURPOSES ONLY. USE OF THIS MAP SHOULD BE FOR GENERAL & INFORMATIONAL PURPOSE ONLY. EAGLE COUNTY DOES NOT WARRENT THE ACCURACY OF THE INFORMATION CONTAINED HEREIN. THIS MAP WAS LAST UPDATED: Date: 11/21/2019

2107 113
T5S R83W SEC 11 SW 1/4

2107 12
T5S R83W Section 12

2107 01

L18

LOT 58 — 016 — 6.880 Ac
LOT 59 — 017 — 4.080 Ac
LOT 60 — 018 — 3.948 Ac
LOT 62 — 012 — 4.518 Ac
4.561 Ac

CORDILLERA METRO DIST EXEMPT
TRACT A
014 — 51.379 Ac

003 — 2.634 Ac
008 — 2.322 Ac
001 — 2.433 Ac
009 — 2.276 Ac
RUE DU PRINCE
008 — 4.03 Ac

LOT 61
004 — 2.180 Ac
LITTLE ANDORRA
ANDORRA
006 — LOT 62
005 — 4.017 Ac
003
004

CORDILLERA
016 — 2.509 Ac
017 — 2.343 Ac
018 — 3.063 Ac
019 — 4.322 Ac
015 — 3.280 Ac
CORD SUB FIL 1 & 2
012 — 6.107 Ac
001 — 6.030 Ac
005 — 2.629 Ac
006 — 3.910 Ac
007 — 2.782 Ac
015 — 5.055 Ac
010 — 2.150 Ac
009 — 2.366 Ac

SEE MAP 2107-121

007 — 2.770 Ac
OPEN SPACE
2107-21-06-010
GRANADA GLEN
18 & 19
021 — 7.418 Ac
CORDILLERA METRO DIST EXEMPT
010 — 6.994 Ac
023 — 3.112 Ac
022 — 3.156 Ac
013 — 5.419 Ac
OPEN SPACE
2107-121-07-009
36.165 Ac
005 — 2.993 Ac
006 — 3.202 Ac
007 — 5.368 Ac

GRANADA HILL
EL MIRADOR

2107 11

SQUAW CREEK
CARTERVILLE
LOT 2 — 002 — 0.7812 Ac
LOT 1 — 001 — 0.7812 Ac

07
TRACT A
004 — 141.460 Ac
CORDILLERA SUBDIVISION FILING 43

LOT 1 — 001 — 1.559 Ac
TRACT C — 005 — 0.787 Ac
LOT 3 — 003 — 7.053 Ac
LOT 2 — 002 — 3.216 Ac
TRACT B — 004 — 11.171 Ac

2107-121-11-001
CORDILLERA METRO DISTRICT EXEMPT

EAST SQUAW CREEK
TRACT B
OPEN SPACE
004 — 05

2107-111-00-057
2107-111-00-057

CORDILLERA METRO DISTRICT EXEMPT

2107-124-03-001
VIA LA FAVORITA
2107-124-03-001

OPEN SPACE EXEMPT
141-07-001

TRACT C — 001
CORDILLERA METROPOLITAN DISTRICT OPEN SPACE EXEMPT

2107 13

500 250 0 500 Feet

1:5,520

THIS MAP HAS BEEN PREPARED FOR EAGLE COUNTY ASSESSMENT PURPOSES ONLY. USE OF THIS MAP SHOULD BE FOR GENERAL & INFORMATIONAL PURPOSE ONLY. EAGLE COUNTY DOES NOT WARRENT THE ACCURACY OF THE INFORMATION CONTAINED HEREIN

THIS MAP WAS LAST UPDATED: Date: 11/25/2020

EAGLE COUNTY

TOWNSHIP INDEX

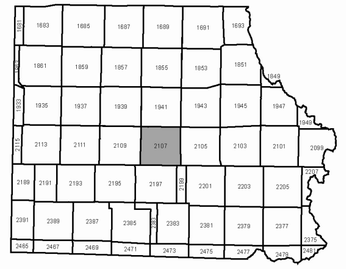

SECTION INDEX

6	5	4	3	2	1
7	8	9	10	11	12
18	17	16	15	14	13
19	20	21	22	23	24
30	29	28	27	26	25
31	32	33	34	35	36

N
W E
S

- Railroad Track
- Road Right Of Way
- creeks
- Rivers & Lakes
- Section Lines
- Gov't Tract & Lots
- Parcel Boundary
- Towns

Public Lands

- State
- BLM
- USFS
- Wilderness

2107 12
T5S R83W Section 12

2107 121
T5S R83W SEC 12 NE 1/4

2107 014

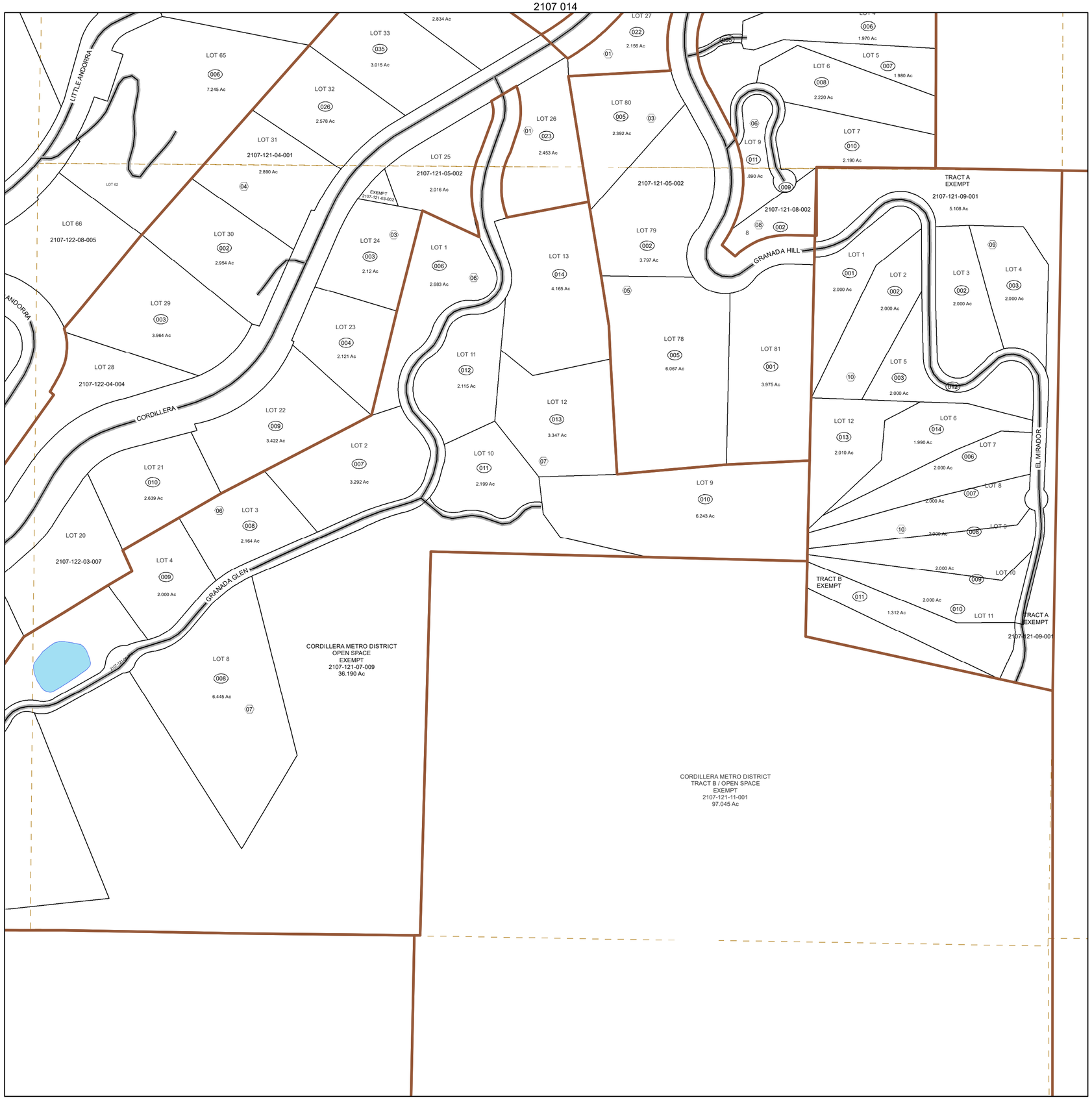

TOWNSHIP INDEX

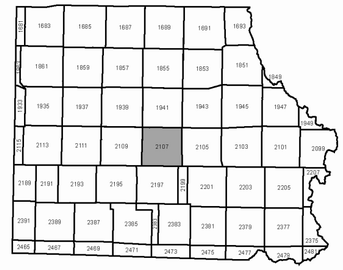

SECTION INDEX

6	5	4	3	2	1
7	8	9	10	11	12
18	17	16	15	14	13
19	20	21	22	23	24
30	29	28	27	26	25
31	32	33	34	35	36

N
W E
S

- Railroad Track
- Road Right Of Way
- Creeks
- Rivers & Lakes
- Parcel Boundary
- Subdivison
- Quarter Section

Public Lands

- State
- BLM
- USFS
- Wilderness

250 125 0 250 Feet

1:3,160

THIS MAP HAS BEEN PREPARED FOR EAGLE COUNTY ASSESSMENT PURPOSES ONLY. USE OF THIS MAP SHOULD BE FOR GENERAL & INFORMATIONAL PURPOSE ONLY. EAGLE COUNTY DOES NOT WARRENT THE ACCURACY OF THE INFORMATION CONTAINED HEREIN.
THIS MAP WAS LAST UPDATED: Date: 6/17/2019

2107 121
T5S R83W SEC 12 NE 1/4

2107 13
T5S R83W Section 13

2107 12

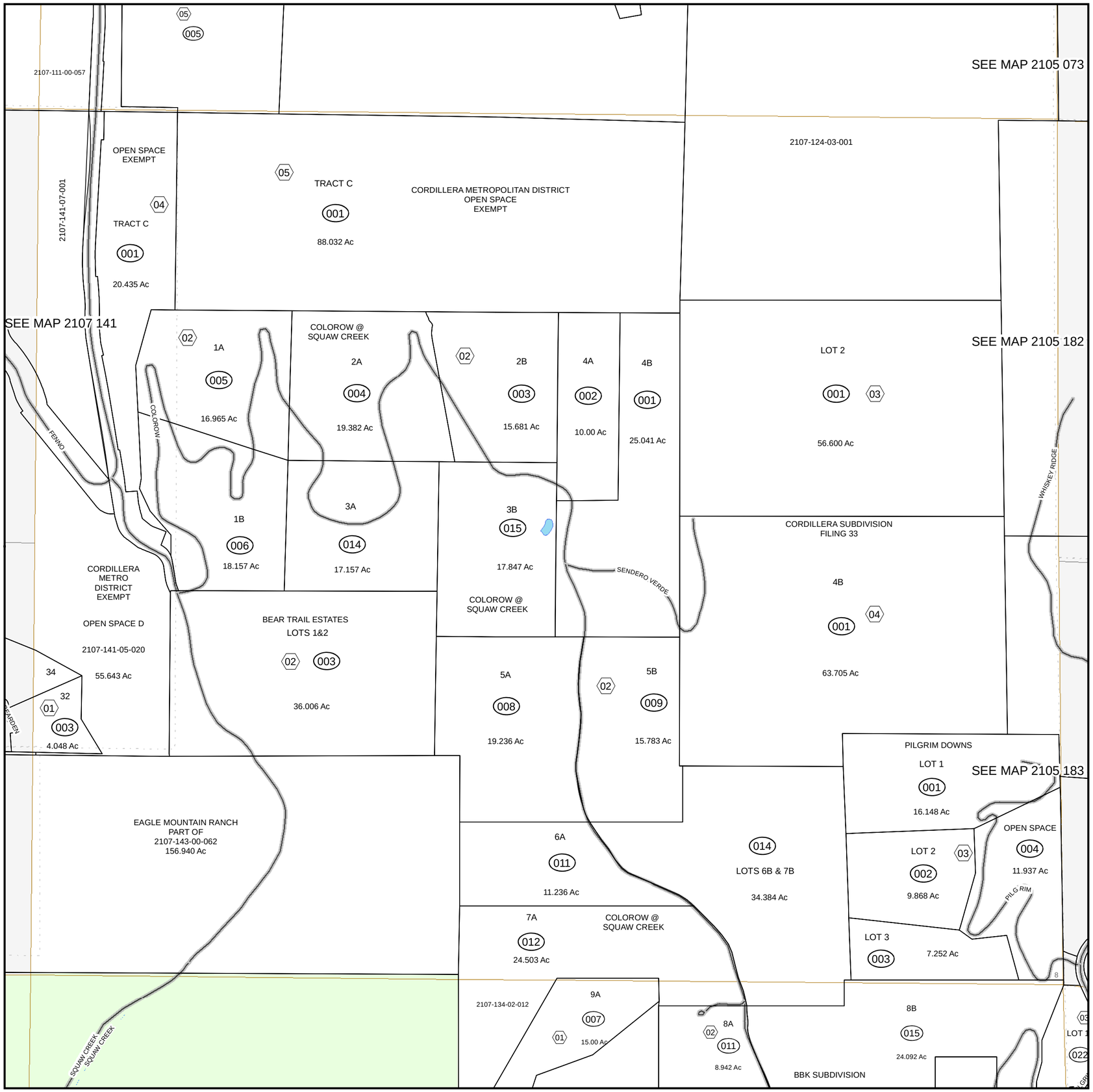

2107 24

THIS MAP HAS BEEN PREPARED FOR EAGLE COUNTY ASSESSMENT PURPOSES ONLY. USE OF THIS MAP SHOULD BE FOR GENERAL & INFORMATIONAL PURPOSE ONLY. EAGLE COUNTY DOES NOT WARRENT THE ACCURACY OF THE INFORMATION CONTAINED HEREIN

500 250 0 500 Feet

1:5,560

EAGLE COUNTY

TOWNSHIP INDEX

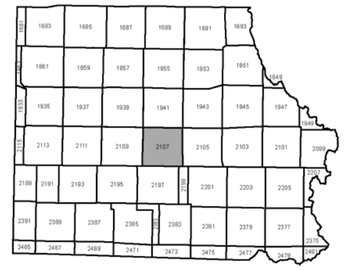

SECTION INDEX

6	5	4	3	2	1
7	8	9	10	11	12
18	17	16	15	14	13
19	20	21	22	23	24
30	29	28	27	26	25
31	32	33	34	35	36

N
W E
S

- Railroad Track
- Road Right Of Way
- creeks
- Rivers & Lakes
- Section Lines
- Gov't Tract & Lots
- Parcel Boundary
- Towns

Public Lands

- State
- BLM
- USFS
- Wilderness

2107 13
T5S R83W Section 13

2107 141
T5S R83W SEC 14 NE 1/4

EAGLE COUNTY



2107 144

250 125 0 250 Feet

1:2,360

THIS MAP HAS BEEN PREPARED FOR EAGLE COUNTY ASSESSMENT PURPOSES ONLY. USE OF THIS MAP SHOULD BE FOR GENERAL & INFORMATIONAL PURPOSE ONLY. EAGLE COUNTY DOES NOT WARRENT THE ACCURACY OF THE INFORMATION CONTAINED HEREIN.

TOWNSHIP INDEX

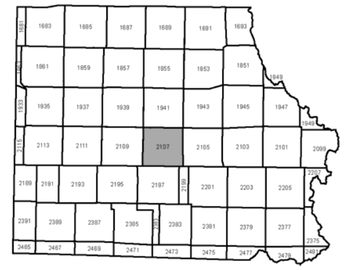

SECTION INDEX

6	5	4	3	2	1
7	8	9	10	11	12
18	17	16	15	14	13
19	20	21	22	23	24
30	29	28	27	26	25
31	32	33	34	35	36

N
W E
S

- Railroad Track
- Road Right Of Way
- Creeks
- Rivers & Lakes
- Parcel Boundary
- Subdivison
- Quarter Section

Public Lands

- State
- BLM
- USFS
- Wilderness

2107 141
T5S R83W SEC 14 NE 1/4

2107 142
T5S R83W SEC 14 NW 1/4

2107 113

2107 151

2107 141

2107 143

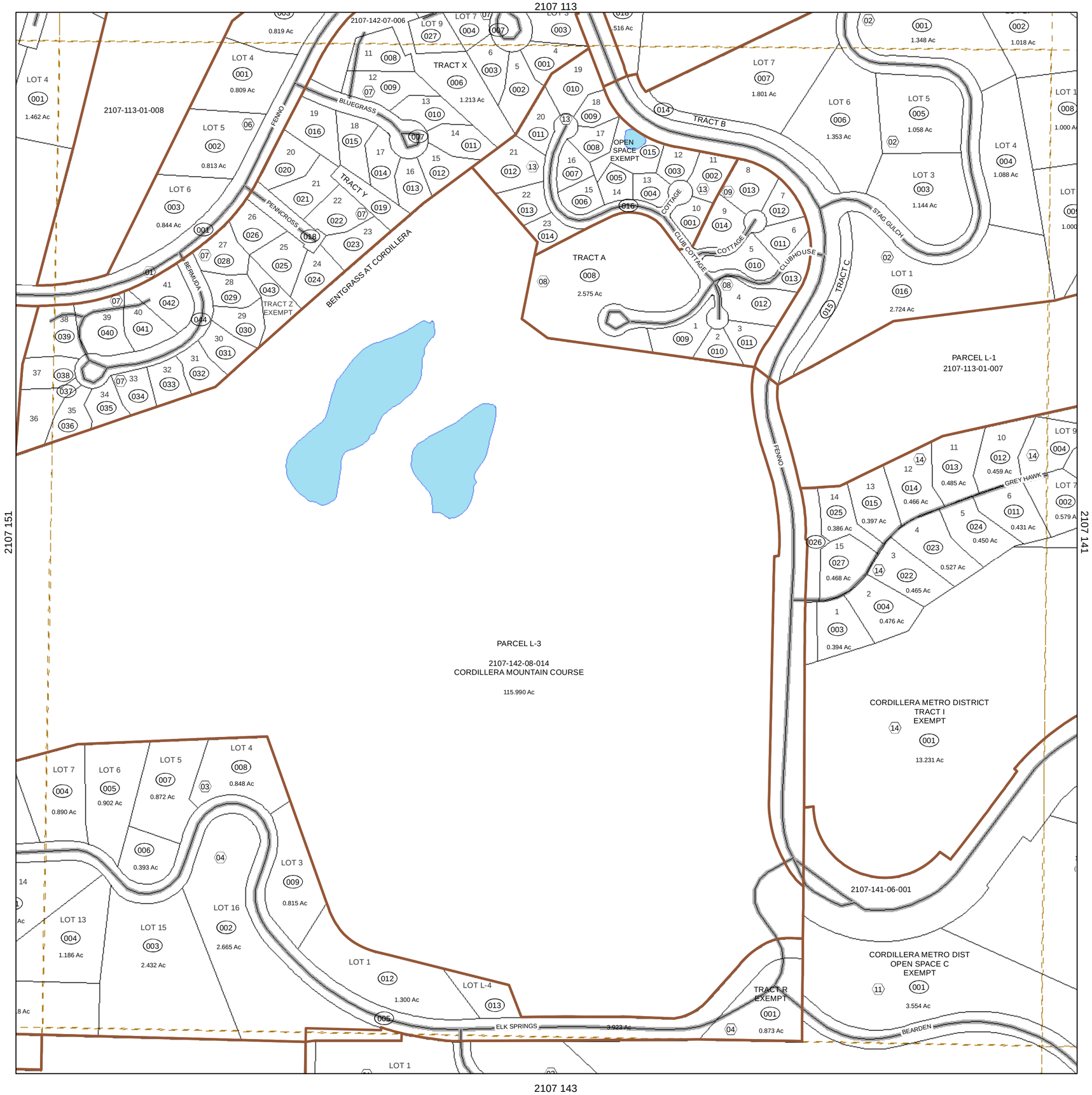

250 125 0 250 Feet

1:2,350

THIS MAP HAS BEEN PREPARED FOR EAGLE COUNTY ASSESSMENT PURPOSES ONLY. USE OF THIS MAP SHOULD BE FOR GENERAL & INFORMATIONAL PURPOSE ONLY. EAGLE COUNTY DOES NOT WARRENT THE ACCURACY OF THE INFORMATION CONTAINED HEREIN.

EAGLE COUNTY

TOWNSHIP INDEX

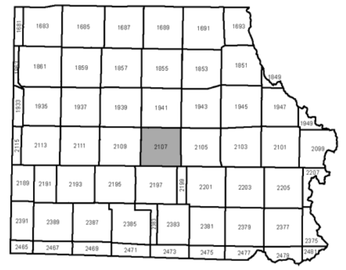

SECTION INDEX

6	5	4	3	2	1
7	8	9	10	11	12
18	17	16	15	14	13
19	20	21	22	23	24
30	29	28	27	26	25
31	32	33	34	35	36

N
W E
S

- Railroad Track
- Road Right Of Way
- Creeks
- Rivers & Lakes
- Subdivison
- Quarter Section

Public Lands

- State
- BLM
- USFS
- Wilderness

2107 142
T5S R83W SEC 14 NW 1/4

2107 143
T5S R83W SEC 14 SW 1/4



TOWNSHIP INDEX

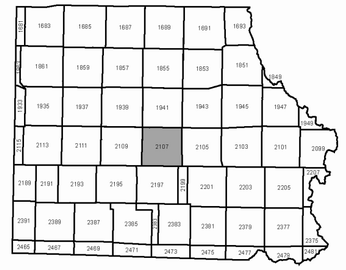

SECTION INDEX

6	5	4	3	2	1
7	8	9	10	11	12
18	17	16	15	14	13
19	20	21	22	23	24
30	29	28	27	26	25
31	32	33	34	35	36

N
W E
S

- Railroad Track
- Road Right Of Way
- Creeks
- Rivers & Lakes
- Parcel Boundary
- Subdivison
- Quarter Section

Public Lands

- State
- BLM
- USFS
- Wilderness

250 125 0 250 Feet

1:2,390

THIS MAP HAS BEEN PREPARED FOR EAGLE COUNTY ASSESSMENT PURPOSES ONLY. USE OF THIS MAP SHOULD BE FOR GENERAL & INFORMATIONAL PURPOSE ONLY. EAGLE COUNTY DOES NOT WARRENT THE ACCURACY OF THE INFORMATION CONTAINED HEREIN.
THIS MAP WAS LAST UPDATED: Date: 2/24/2021

2107 143
T5S R83W SEC 14 SW 1/4

2107 144
T5S R83W SEC 14 SE 1/4

2107 141

CORDILLERA METRO DISTRICT
OPEN SPACE F
EXEMPT
2107-141-04-007
11.430 Ac

BEAR CAT

BEARDEN

ASPEN MEADOWS

LOT 61
019
1.255 Ac

2107-144-04-022
LOT 42
022
1.191 Ac

2107-144-04-021
LOT 41
021
0.962 Ac

2107-144-04-020
LOT 40
020
1.440 Ac

2107-144-04-019
LOT 39
019
2.130 Ac

OPEN SPACE G
EXEMPT
023
1.471 Ac

CORDILLERA METRO DISTRICT
OPEN SPACE D
EXEMPT
2107-141-05-020

LOT 38
018
1.545 Ac

LOT 22
004
1.398 Ac

LOTS
23 & 24
027
2.590 Ac

(LOT 23)
1.313 Ac

(LOT 24)
1.280 Ac

LOT 25
007
0.879 Ac

LOT 26
008
1.827 Ac

LOT 37
017
1.126 Ac

CORDILLERA METRO DISTRICT
OPEN SPACE B
EXEMPT
025
39.872 Ac

LOT 10
006
2.000 Ac

LOT 11
001
2.000 Ac

LOT 12
002
1.976 Ac

LOT 13
003
1.960 Ac

ELK WOODS

LOT 27
009
2.259 Ac

LOT 36
016
2.007 Ac

LOT 34
026
4.077 Ac

LOT 28
010
2.011 Ac

LOTS 29 & 31
028
3.298 Ac

LOT 30
011
2.013 Ac

2107 143

2107-144-00-064
156.946 Ac

250 125 0 250 Feet

1:2,370

THIS MAP HAS BEEN PREPARED FOR EAGLE COUNTY ASSESSMENT PURPOSES ONLY. USE OF THIS MAP SHOULD BE FOR GENERAL & INFORMATIONAL PURPOSE ONLY. EAGLE COUNTY DOES NOT WARRENT THE ACCURACY OF THE INFORMATION CONTAINED HEREIN.
THIS MAP WAS LAST UPDATED: Date: 2/23/2021

EAGLE COUNTY

TOWNSHIP INDEX

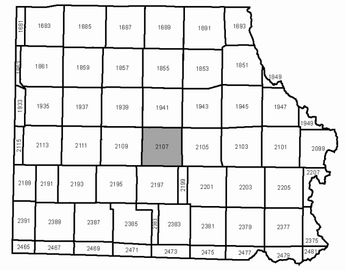

SECTION INDEX

6	5	4	3	2	1
7	8	9	10	11	12
18	17	16	15	14	13
19	20	21	22	23	24
30	29	28	27	26	25
31	32	33	34	35	36

N
W E
S

- Railroad Track
- Road Right Of Way
- Creeks
- Rivers & Lakes
- Parcel Boundary
- Subdivison
- Quarter Section

Public Lands
- State
- BLM
- USFS
- Wilderness

2107 144
T5S R83W SEC 14 SE 1/4

2107 151
T5S R83W SEC 15 NE 1/4

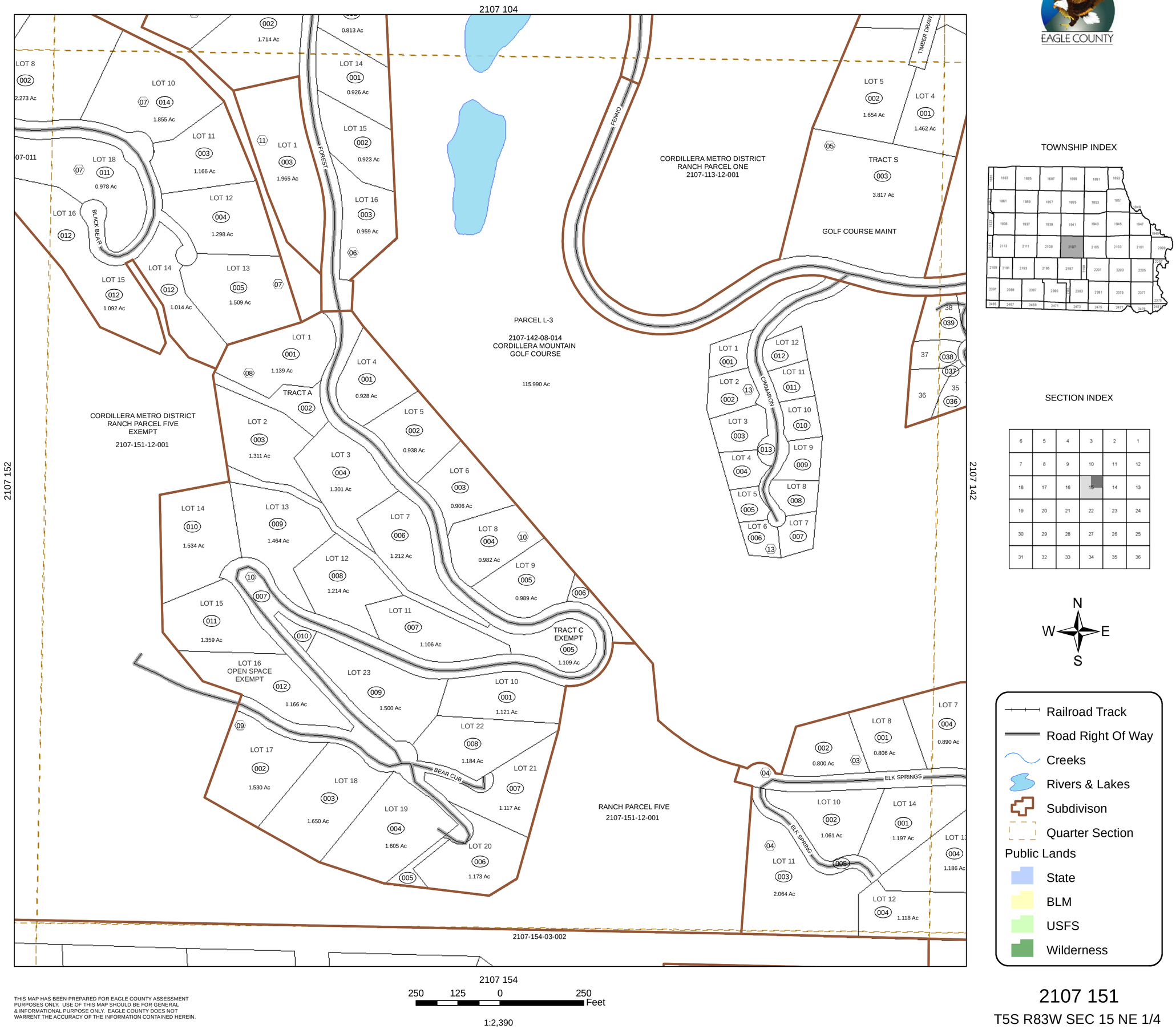

THIS MAP HAS BEEN PREPARED FOR EAGLE COUNTY ASSESSMENT PURPOSES ONLY. USE OF THIS MAP SHOULD BE FOR GENERAL & INFORMATIONAL PURPOSE ONLY. EAGLE COUNTY DOES NOT WARRENT THE ACCURACY OF THE INFORMATION CONTAINED HEREIN.

2107 151
T5S R83W SEC 15 NE 1/4

2107 152
T5S R83W SEC 15 NW 1/4

2107 103

1.632 Ac

LOT 8
01 002
2.273 Ac

BLACK BEAR

2107-151-07-011

LOT 16
012

CORDILLERA METRO DISTRICT
RANCH PARCEL FIVE
EXEMPT
2107-151-12-001
69.906 Ac

CORDILLERA METRO DISTRICT
TRACT A
(PART OF)
EXEMPT
07
003
87.360 Ac

2107 161

2107 151

LOT 9
001
.620 Ac

LOT 9
009

LOT 10
08
002
1.089 Ac

10
010

LOT 12
004
0.617 Ac

LOT 11
003
1.092 Ac

005

PRITCHEL 04 005

LOT 18
(PT OF)
013
1.062 Ac

LOT 20
008
0.819 Ac

LOT 21
009
0.174 Ac

08

CANTLE

009

LOT 22
007
.914 Ac

LOT 23
008
1.093 Ac

CAVESSON

010

POMMEL

04

LOT 24
009
1.294 Ac

LOT 25
011
1.263 Ac

GRANITE SPRINGS

008

03

LOT 18
003
6.027 Ac

LOT 17
004
6.448 Ac

LOT 16
005
5.501 Ac

2107-154-03-002

2107 153

250 125 0 250 Feet

1:2,350

THIS MAP HAS BEEN PREPARED FOR EAGLE COUNTY ASSESSMENT PURPOSES ONLY. USE OF THIS MAP SHOULD BE FOR GENERAL & INFORMATIONAL PURPOSE ONLY. EAGLE COUNTY DOES NOT WARRENT THE ACCURACY OF THE INFORMATION CONTAINED HEREIN. THIS MAP WAS LAST UPDATED: Date: 10/5/2018

EAGLE COUNTY

TOWNSHIP INDEX

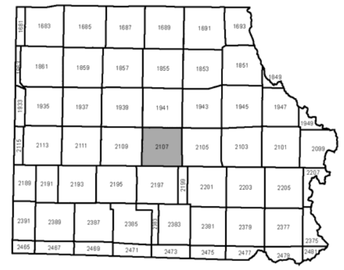

SECTION INDEX

6	5	4	3	2	1
7	8	9	10	11	12
18	17	16	15	14	13
19	20	21	22	23	24
30	29	28	27	26	25
31	32	33	34	35	36

N
W E
S

- Railroad Track
- Road Right Of Way
- Creeks
- Rivers & Lakes
- Parcel Boundary
- Subdivison
- Quarter Section

Public Lands

- State
- BLM
- USFS
- Wilderness

2107 152
T5S R83W SEC 15 NW 1/4

2107 153
T5S R83W SEC 15 SW 1/4

2107 152

2107-154-03-002

2107 164

2107 154

GRANITE SPRINGS

GRANITE

JACKSONS PATH

PIKES

POWELL

GORE

PART OF LOT 1 007 .12 Ac

LOT 2 009 4.662 Ac

LOT 3 003 5.150 Ac

LOT 4 009 5.554 Ac

LOT 2 002 5.299 Ac

PART OF TRACT C OPEN SPACE 2107-154-03-002 77.738 Ac

LOT 15 002 6.983 Ac

LOT 3 (PART OF) 010 6.247 Ac

LOT 3 (PT OF 002

LOT 1 001 3.987 Ac

LOT 4 001 2.229 Ac

LOT 14

LOT 5 010 5.132 Ac

TRACT B 003 3.430 Ac

LOT 12 006 2.973 Ac

LOT 11 005 3.137 Ac

LOT 5 002 2.204 Ac

LOT 1 001 2.577 Ac

LOT 6 003 2.238 Ac

PART OF LOT 3 013

LOT 2 & A PART OF LOT 3 018 6.643 Ac

LOT 10 004 3.023 Ac

LOT 9 003 2.878 Ac

LOT 7 011 2.148 Ac

LOT 1 001 6.021 Ac

LOT 2 002 5.657 Ac

LOT 3 003 5.693 Ac

LOT 8 002 3.423 Ac

LOT 7 001 2.675 Ac

LOT 4 004 7.688 Ac

LOT 4 ART OF) 014 3.57 Ac

LOT 4 (PART OF) 013 6.20 Ac

LOT 5 006 7.754 Ac

LOT 6 007 6.958 Ac

LOT 7 008 7.635 Ac

TRACT C OPEN SPACE (PART OF) 2107-154-03-002 77.738 Ac

CORDILLERA METRO DISTRICT TRACT C EXEMPT 012 .34 Ac

TOWNSHIP INDEX

SECTION INDEX

6	5	4	3	2	1
7	8	9	10	11	12
18	17	16	15	14	13
19	20	21	22	23	24
30	29	28	27	26	25
31	32	33	34	35	36

N W E S

- Railroad Track
- Road Right Of Way
- Creeks
- Rivers & Lakes
- Parcel Boundary
- Subdivison
- Quarter Section

Public Lands

- State
- BLM
- USFS
- Wilderness

250 125 0 250 Feet

1:2,380

THIS MAP HAS BEEN PREPARED FOR EAGLE COUNTY ASSESSMENT PURPOSES ONLY. USE OF THIS MAP SHOULD BE FOR GENERAL & INFORMATIONAL PURPOSE ONLY. EAGLE COUNTY DOES NOT WARRENT THE ACCURACY OF THE INFORMATION CONTAINED HEREIN. THIS MAP WAS LAST UPDATED: Date: 10/28/2020

2107 153
T5S R83W SEC 15 SW 1/4

2107 154
T5S R83W SEC 15 SE 1/4

2107 151

2107-154-03-002

LOT 12
004
1.118 Ac

LOT 14
010
6.605 Ac

LOT 13
001
6.425 Ac

LOT 12
002
9.904 Ac

FUTURE DEVELOPMENT
TRACT F
2107-143-03-001
35.00 Ac

LOT 11
009
14.742 Ac

LOT 10
004
11.434 Ac

01

14

GRANITE SPRINGS

008
6.163 Ac

2107 153

2107 143

LOT 7
011
2.148 Ac

LOT 8
007
2.831 Ac

012
0.395 Ac

LOT 9
005
6.366 Ac

LOT 7

LOT 6
001
3.942 Ac

02

LOT 5
002
3.910 Ac

TRACT C
OPEN SPACE
(PART OF)
002
77.738 Ac

03

2107-143-00-062

GORE 1

BELLYACHE

TOWNSHIP INDEX

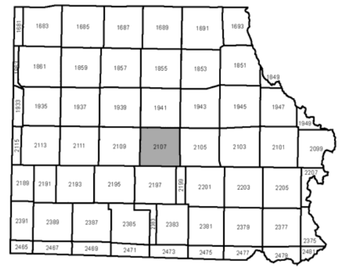

SECTION INDEX

6	5	4	3	2	1
7	8	9	10	11	12
18	17	16	15	14	13
19	20	21	22	23	24
30	29	28	27	26	25
31	32	33	34	35	36

N
W E
S

- Railroad Track
- Road Right Of Way
- Creeks
- Rivers & Lakes
- Parcel Boundary
- Subdivison
- Quarter Section

Public Lands

- State
- BLM
- USFS
- Wilderness

250 125 0 250 Feet

1:2,400

THIS MAP HAS BEEN PREPARED FOR EAGLE COUNTY ASSESSMENT PURPOSES ONLY. USE OF THIS MAP SHOULD BE FOR GENERAL & INFORMATIONAL PURPOSE ONLY. EAGLE COUNTY DOES NOT WARRENT THE ACCURACY OF THE INFORMATION CONTAINED HEREIN.
THIS MAP WAS LAST UPDATED: Date: 2/21/2018

2107 154
T5S R83W SEC 15 SE 1/4

2107 161
T5S R83W SEC 16 NE 1/4

2107 094

CORDILLERA METRO DISTRICT
TRACT U
EXEMPT
11 001
7.078 Ac

TRACT X
003
3.356 Ac

TRACT R-2
EXEMPT
002

13 TRACT R-1
001
3.404 Ac

CORDILLERA METRO DISTRICT
TRACT A
(PART OF)
EXEMPT
001
16.422 Ac

14
PARCEL W-1
001
42.557 Ac
CORDILLERA SUMMIT
GOLF COURSE

LOT 6
001
673 Ac

LOT 5
005
2.968 Ac

LOT 4
004
3.358 Ac

LOT 3
003
2.541 Ac

LOT 2
002
2.437 Ac

LOT 1
001
2.359 Ac

PARCEL W-2
2107-161-14-001
CORDILLERA SUMMIT
GOLF COURSE

2107 162

PINE MARTEN

2107-162-04-007

THE SUMMIT

SAGE GROUSE

03
LOT 3
001
2.674 Ac

06 LOT 2

CORDILLERA SUMMIT
GOLF COURSE
PARCEL W-4
2107-163-06-001

GORE

LOT 1
001
1.404 Ac

LOT 2
002
0.734 Ac

LOT 3
003
.800 Ac

LOT 4
004
.903 Ac

12

LOT 5
005
0.725 Ac

LOT 6
006
0.611 Ac

LOT 7
007
0.639 Ac

LOT 8
008
0.870 Ac

LOT 9
009
.406 Ac

LOT 9
001
.620 Ac

10
010

KIMBERWICK

LOT 14
011
0.615 Ac

LOT 15
016
0.767 Ac

LOT 16
015
.625 Ac

PRITCHEL

LOT 9
012
.406 Ac

12
LOT 18
(PT OF)
019
1.406 Ac

TRACT P
CORDILLERA SUMMIT
GOLF COURSE
2107-161-14-001
5.366 Ac

LOT 35
011
.820 Ac

LOT 36
010
.758 Ac

LOT 37
009
.780 Ac

LOT 38
008
.605 Ac

LOT 39
007
.596 Ac

06
LOT 40
006
.841 Ac

MARTINGALE

LOT 34
012
.731 Ac

LOT 33
013
.597 Ac

LOT 32
014
.921 Ac

LOT 31
015
.824 Ac

LOT 30
016
.806 Ac

015

LOT 28
011
.665 Ac

LOT 27
010
.679 Ac

009 CAVESSON

CANTLE

POMMEL

LOT 29
012
.842 Ac

LOT 26
013

GRANITE SPRINGS

2107-164-07-.001

2107 152

2107 164

250 125 0 250 Feet

1:2,360

THIS MAP HAS BEEN PREPARED FOR EAGLE COUNTY ASSESSMENT PURPOSES ONLY. USE OF THIS MAP SHOULD BE FOR GENERAL & INFORMATIONAL PURPOSE ONLY. EAGLE COUNTY DOES NOT WARRENT THE ACCURACY OF THE INFORMATION CONTAINED HEREIN. THIS MAP WAS LAST UPDATED: Date: 10/5/2018

EAGLE COUNTY

TOWNSHIP INDEX

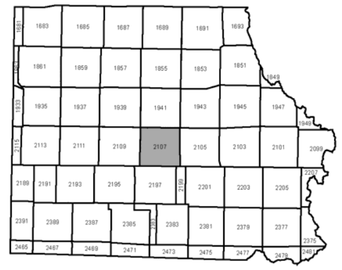

SECTION INDEX

6	5	4	3	2	1
7	8	9	10	11	12
18	17	16	15	14	13
19	20	21	22	23	24
30	29	28	27	26	25
31	32	33	34	35	36

N
W E
S

- Railroad Track
- Road Right Of Way
- Creeks
- Rivers & Lakes
- Parcel Boundary
- Subdivison
- Quarter Section

Public Lands
- State
- BLM
- USFS
- Wilderness

2107 161
T5S R83W SEC 16 NE 1/4

2107 162
T5S R83W SEC 16 NW 1/4

EAGLE COUNTY

PARCEL W-2

CORDILLERA SUMMIT GOLF COURSE
2107-191-14-001

50.22 Ac

LOT 9
004
2.093 Ac

LOT 8
003
2.238 Ac

03

LOT 7
002
2.540 Ac

LOT 6
001
2.673 Ac

03

LOT 10
005
2.003 Ac

LOT 11
006
2.248 Ac

LOT 12
007
2.236 Ac

LOT 13
008
2.297 Ac

PINE MARTEN

LOT 16
001
2.332 Ac

LOT 17
002
2.050 Ac

STAGE COACH

LOT 18
003
2.012 Ac

04

LOT 14
03
009
2.209 Ac

LOT 15
010
2.250 Ac

12

LOT 19
004
2.088 Ac

LOT 20
04
005
2.150 Ac

2107-161-02-003

2107-161

LOT 22
007
2.282 Ac

LOT 21
015
2.188 Ac

LOT 23
008
2.071 Ac

04

LOT 24
016
2.250 Ac

CORDILLERA METRO DISTRICT
TRACT D
EXEMPT
07 004
107.767 Ac

PARCEL W-3
2107-163-06-001
CORDILLERA SUMMIT GOLF COURSE

LOT 25
010
2.403 Ac

LOT 26
04
013
2.496 Ac

003
01
1016

LOT 4
001
2.184 Ac

05

THE SUMMIT
1016

LOT 4
002
2.318 Ac

2107-163-05-003

TRACT D
EXEMPT

06

2107 163

250 125 0 250 Feet

1:2,360

THIS MAP HAS BEEN PREPARED FOR EAGLE COUNTY ASSESSMENT PURPOSES ONLY. USE OF THIS MAP SHOULD BE FOR GENERAL & INFORMATIONAL PURPOSE ONLY. EAGLE COUNTY DOES NOT WARRENT THE ACCURACY OF THE INFORMATION CONTAINED HEREIN.
THIS MAP WAS LAST UPDATED: Date: 8/19/2020

TOWNSHIP INDEX

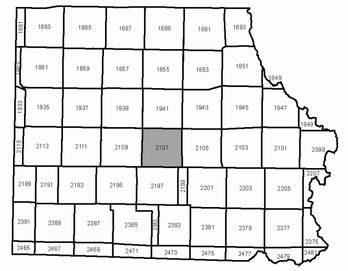

SECTION INDEX

6	5	4	3	2	1
7	8	9	10	11	12
18	17	16	15	14	13
19	20	21	22	23	24
30	29	28	27	26	25
31	32	33	34	35	36

N
W E
S

Railroad Track
Road Right Of Way
Creeks
Rivers & Lakes
Parcel Boundary
Subdivison
Quarter Section

Public Lands
State
BLM
USFS
Wilderness

2107 162
T5S R83W SEC 16 NW 1/4

2107 163
T5S R83W SEC 16 SW 1/4

2107 162

2107-163-05-003

2.318 Ac

TRACT D
EXEMPT
2107-162-07-003

PARCEL W-3

CORDILLERA SUMMIT GOLF COURSE
2107-163-06-001

23.223 Ac

ARCEL W-3
001
1.5 Ac
05

THE SUMMIT

GOLDEN BEAR

LOT 6
001
2.570 Ac

LOT 7
002
3.248 Ac

LOT 8
003
3.412 Ac
02

LOT 10
005
2.701 Ac

LOT 5
002
2.318 Ac

LOT 12
007
2.289 Ac

LOT 18
013
2.538 Ac

LOT 11
006
3.059 Ac

LOT 13
008
2.360 Ac

LOT 17
012
3.325 Ac

014

LOT 14
009
2.277 Ac
02

LOT 15
2.957 Ac

02

LOTS 15 & 16
015

LOT 16
3.325 Ac

PARCEL W-4

CORDILLERA SUMMIT GOLF COURSE
2107-163-06-001

167.984 Ac

TRACT J
EXEMPT
2107-164-08-001

06

2107 164

TOWNSHIP INDEX

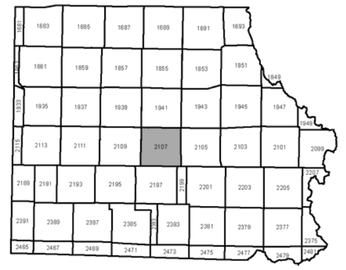

SECTION INDEX

6	5	4	3	2	1
7	8	9	10	11	12
18	17	16	15	14	13
19	20	21	22	23	24
30	29	28	27	26	25
31	32	33	34	35	36

N
W E
S

- Railroad Track
- Road Right Of Way
- Creeks
- Rivers & Lakes
- Parcel Boundary
- Subdivison
- Quarter Section

Public Lands

- State
- BLM
- USFS
- Wilderness

THIS MAP HAS BEEN PREPARED FOR EAGLE COUNTY ASSESSMENT PURPOSES ONLY. USE OF THIS MAP SHOULD BE FOR GENERAL & INFORMATIONAL PURPOSE ONLY. EAGLE COUNTY DOES NOT WARRENT THE ACCURACY OF THE INFORMATION CONTAINED HEREIN.

250 125 0 250 Feet

1:2,360

2107 163
T5S R83W SEC 16 SW 1/4

2107 164
T5S R83W SEC 16 SE 1/4

2107 161

2107 163

2107 153

LOT 2
001
2.479 Ac

LOT 1
002
3.205 Ac

PARCEL W-4
2107-163-06-001
CORDILLERA SUMMIT GOLF COURSE

.731 Ac

.597 Ac

.921 Ac

.824 Ac

.842 Ac

LOT 26
013

LOT 1
001
2.417 Ac

LOT 2
002
2.696 Ac

LOT 3
003
2.628 Ac

LOT 4
004
2.807 Ac

LOT 5
005
3.070 Ac

LOT 6
006
3.028 Ac

LOT 7
007
3.966 Ac

2107-164-07-.001
OPEN SPACE
TRACT B
PART OF

GRANITE SPRINGS

LOT 17
001
2.505 Ac

LOT 1
(PART 0F)
003
2.731 Ac

PART OF
LOT 1
007
.12 Ac

LOT 3
(PT OF)
002

LOT 16
007
2.938 Ac

LOT 15
003
3.016 Ac

LOT 13
008
2.595 Ac

LOT 14
004
2.973 Ac

PART OF
LOT 3
013

LOT 12
012
3.594 Ac

LADY BELL

CORE

TAYLOR C REEK

POWELL

MURPHYS CREEK

TRACT
G
006

LOT 8
008
6.106 Ac

LOT 9
009
7.126 Ac

LOT 10
010
6.815 Ac

LOT 11
011
9.811 Ac

LOT 4
(PART OF)
014
3.57 Ac

TRACT J

2107-212-02-003
OPEN SPACE / RECREATION

284.289 Ac

CORDILLERA METRO DISTRICT
TRACT C
001
1.515 Ac
EXEMPT

TOWNSHIP INDEX

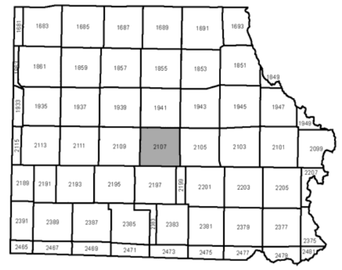

SECTION INDEX

6	5	4	3	2	1
7	8	9	10	11	12
18	17	16	15	14	13
19	20	21	22	23	24
30	29	28	27	26	25
31	32	33	34	35	36

N
W E
S

- Railroad Track
- Road Right Of Way
- Creeks
- Rivers & Lakes
- Parcel Boundary
- Subdivison
- Quarter Section

Public Lands
- State
- BLM
- USFS
- Wilderness

THIS MAP HAS BEEN PREPARED FOR EAGLE COUNTY ASSESSMENT PURPOSES ONLY. USE OF THIS MAP SHOULD BE FOR GENERAL & INFORMATIONAL PURPOSE ONLY. EAGLE COUNTY DOES NOT WARRENT THE ACCURACY OF THE INFORMATION CONTAINED HEREIN.
THIS MAP WAS LAST UPDATED: Date: 2/21/2018

250 125 0 250 Feet

1:2,370

2107 164
T5S R83W SEC 16 SE 1/4

2107 17
T5S R83W Section 17

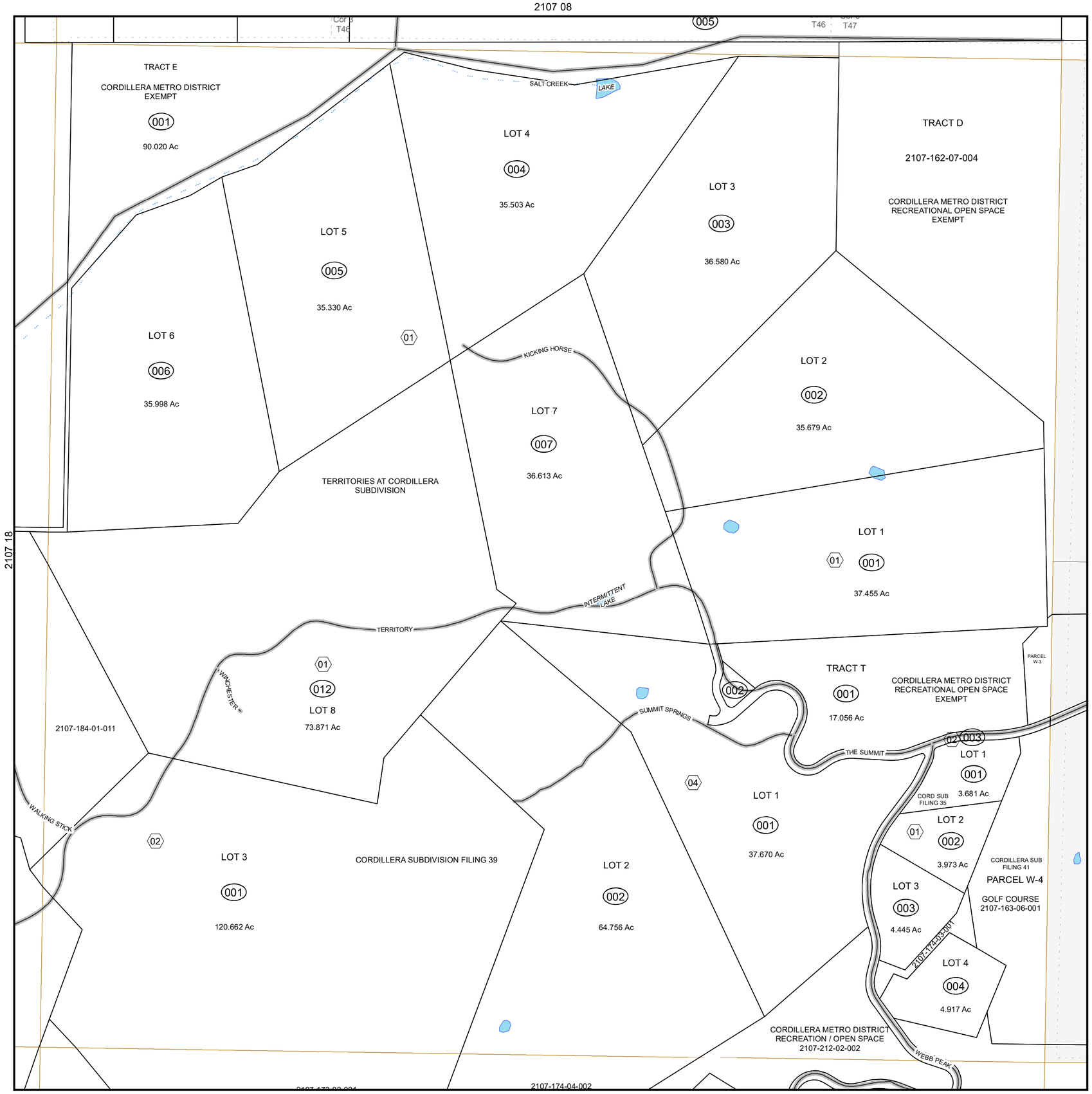

THIS MAP HAS BEEN PREPARED FOR EAGLE COUNTY ASSESSMENT PURPOSES ONLY. USE OF THIS MAP SHOULD BE FOR GENERAL & INFORMATIONAL PURPOSE ONLY. EAGLE COUNTY DOES NOT WARRENT THE ACCURACY OF THE INFORMATION CONTAINED HEREIN
THIS MAP WAS LAST UPDATED: Date: 8/19/2020

500 250 0 500 Feet

1:4,750

EAGLE COUNTY

TOWNSHIP INDEX

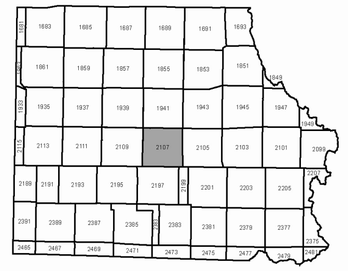

SECTION INDEX

6	5	4	3	2	1
7	8	9	10	11	12
18	17	16	15	14	13
19	20	21	22	23	24
30	29	28	27	26	25
31	32	33	34	35	36

N
W E
S

- Railroad Track
- Road Right Of Way
- creeks
- Rivers & Lakes
- Section Lines
- Gov't Tract & Lots
- Parcel Boundary
- Towns

Public Lands

- State
- BLM
- USFS
- Wilderness

2107 17
T5S R83W Section 17

2107 18
T5S R83W Section 18

2107_07

PARCEL 46

01

001

207.6 Ac

PARCEL 45

01

001

107.16 Ac

PARCEL 44

01

002

178.28 Ac

2109

2107_17

2109-022-00-001

L11

L10

CORDILLERA METROPOLITAN DISTRICT
CORDILLERA SUBDIVISION FILING 34
TRACT E
2107-184-02-001
EXEMPT

SALT CREEK

LOT 10

01

011

36.591 Ac

LOT 11

012

36.094 Ac

2107-1

WALKING STICK

TERRITORIES AT CORDILLERA
SUBDIVISION

LAKE

LOT 12

013

36.795 Ac

TERRITORY

L12

8416

SALT CREEK

01

LOT 13

014

36.590 Ac

01

LOT 14

015

37.756 Ac

2107-192-01-016

8417

2107_19

THIS MAP HAS BEEN PREPARED FOR EAGLE COUNTY ASSESSMENT PURPOSES ONLY. USE OF THIS MAP SHOULD BE FOR GENERAL & INFORMATIONAL PURPOSE ONLY. EAGLE COUNTY DOES NOT WARRENT THE ACCURACY OF THE INFORMATION CONTAINED HEREIN

500 250 0 500 Feet

1:4,760

EAGLE COUNTY

TOWNSHIP INDEX

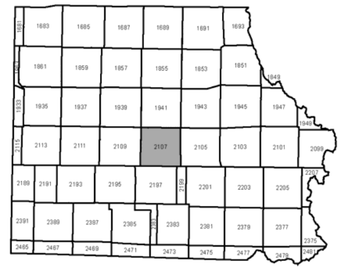

SECTION INDEX

6	5	4	3	2	1
7	8	9	10	11	12
18	17	16	15	14	13
19	20	21	22	23	24
30	29	28	27	26	25
31	32	33	34	35	36

N
W E
S

- Railroad Track
- Road Right Of Way
- creeks
- Rivers & Lakes
- Section Lines
- Gov't Tract & Lots
- Parcel Boundary
- Towns

Public Lands

- State
- BLM
- USFS
- Wilderness

2107 18
T5S R83W Section 18

2107 19
T5S R83W Section 19



500 250 0 500 Feet

1:4,740

THIS MAP HAS BEEN PREPARED FOR EAGLE COUNTY ASSESSMENT PURPOSES ONLY. USE OF THIS MAP SHOULD BE FOR GENERAL & INFORMATIONAL PURPOSE ONLY. EAGLE COUNTY DOES NOT WARRENT THE ACCURACY OF THE INFORMATION CONTAINED HEREIN
THIS MAP WAS LAST UPDATED: Date: 10/21/2019

EAGLE COUNTY

TOWNSHIP INDEX

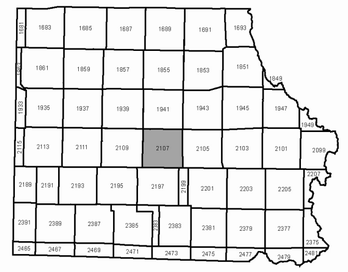

SECTION INDEX

6	5	4	3	2	1
7	8	9	10	11	12
18	17	16	15	14	13
19	20	21	22	23	24
30	29	28	27	26	25
31	32	33	34	35	36

N
W E
S

- Railroad Track
- Road Right Of Way
- creeks
- Rivers & Lakes
- Section Lines
- Gov't Tract & Lots
- Parcel Boundary
- Towns

Public Lands

- State
- BLM
- USFS
- Wilderness

2107 19
T5S R83W Section 19

2107 20
T5S R83W Section 20

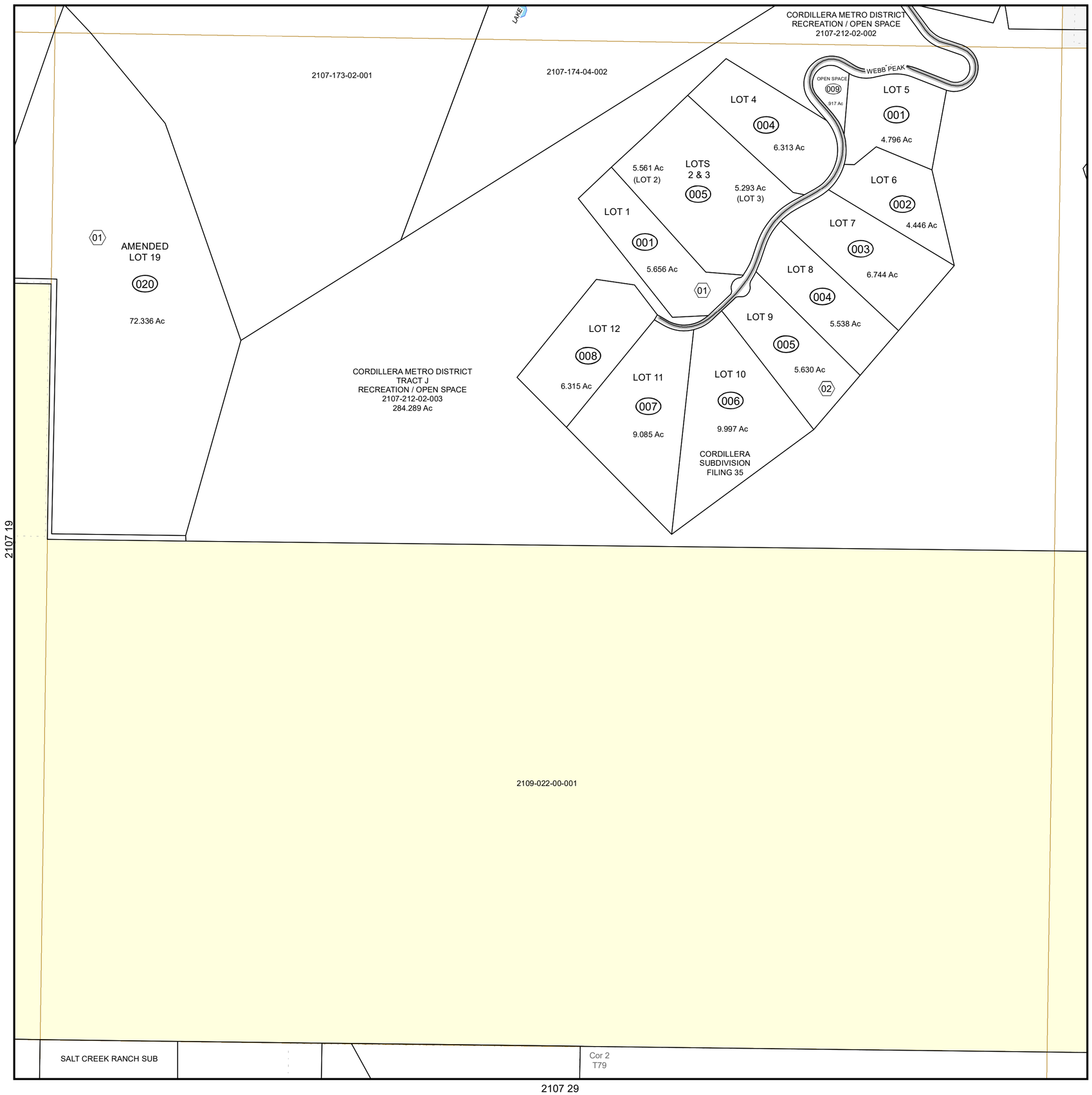

THIS MAP HAS BEEN PREPARED FOR EAGLE COUNTY ASSESSMENT PURPOSES ONLY. USE OF THIS MAP SHOULD BE FOR GENERAL & INFORMATIONAL PURPOSE ONLY. EAGLE COUNTY DOES NOT WARRENT THE ACCURACY OF THE INFORMATION CONTAINED HEREIN
THIS MAP WAS LAST UPDATED: Date: 8/28/2019

500 250 0 500 Feet

1:4,740

EAGLE COUNTY

TOWNSHIP INDEX

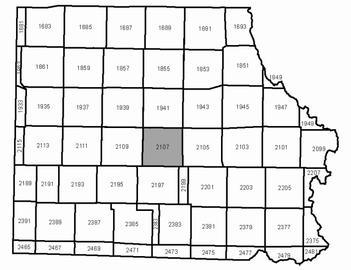

SECTION INDEX

6	5	4	3	2	1
7	8	9	10	11	12
18	17	16	15	14	13
19	20	21	22	23	24
30	29	28	27	26	25
31	32	33	34	35	36

N
W E
S

- Railroad Track
- Road Right Of Way
- creeks
- Rivers & Lakes
- Section Lines
- Gov't Tract & Lots
- Parcel Boundary
- Towns

Public Lands

- State
- BLM
- USFS
- Wilderness

2107 20
T5S R83W Section 20

2107 24
T5S R83W Section 24

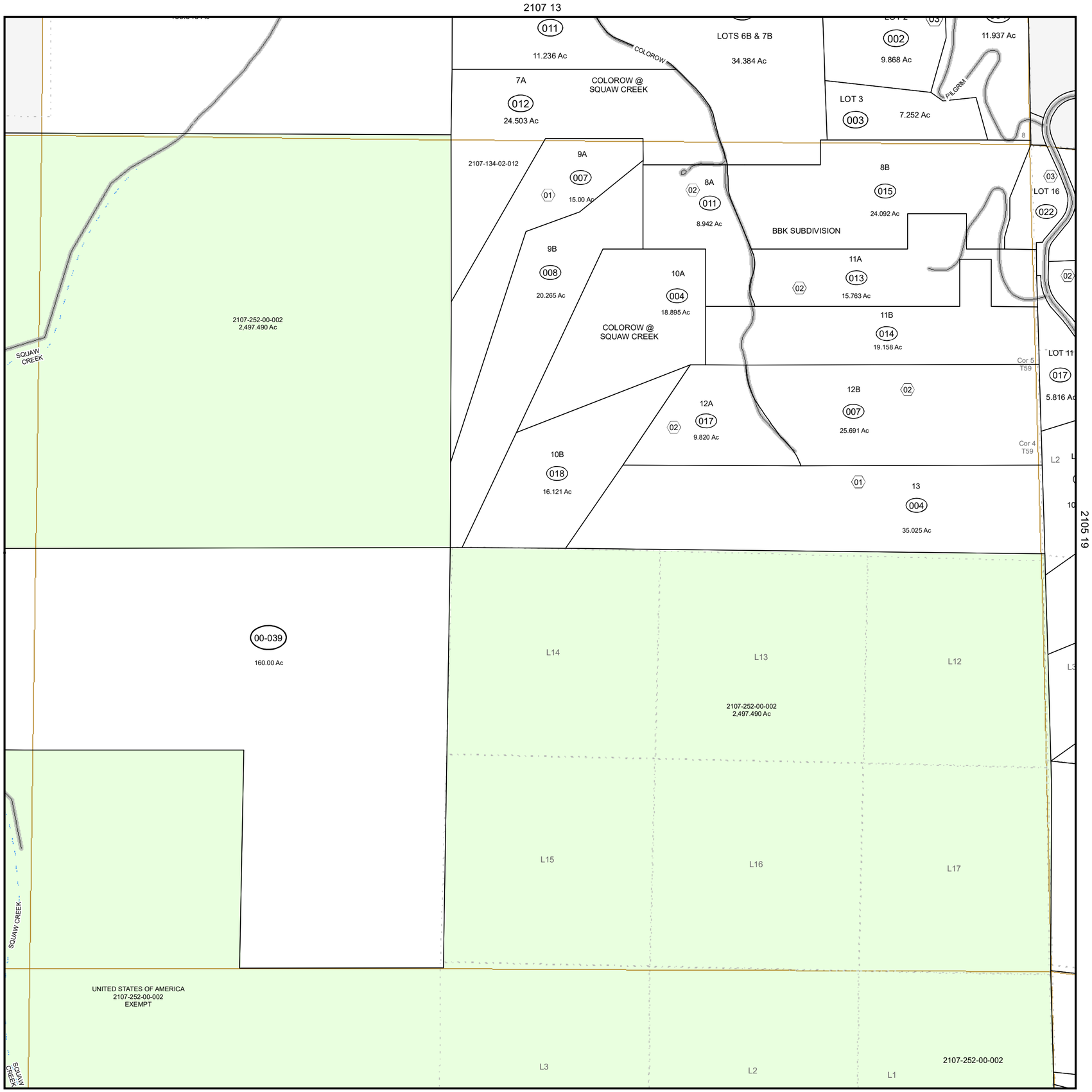

TOWNSHIP INDEX

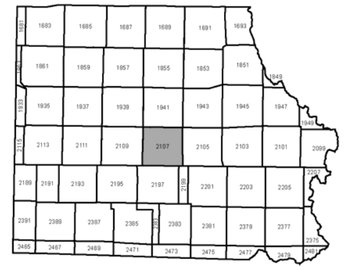

SECTION INDEX

6	5	4	3	2	1
7	8	9	10	11	12
18	17	16	15	14	13
19	20	21	22	23	24
30	29	28	27	26	25
31	32	33	34	35	36

N
W E
S

- Railroad Track
- Road Right Of Way
- creeks
- Rivers & Lakes
- Section Lines
- Gov't Tract & Lots
- Parcel Boundary
- Towns

Public Lands

- State
- BLM
- USFS
- Wilderness

THIS MAP HAS BEEN PREPARED FOR EAGLE COUNTY ASSESSMENT PURPOSES ONLY. USE OF THIS MAP SHOULD BE FOR GENERAL & INFORMATIONAL PURPOSE ONLY. EAGLE COUNTY DOES NOT WARRENT THE ACCURACY OF THE INFORMATION CONTAINED HEREIN
THIS MAP WAS LAST UPDATED: Date: 1/29/2018

500 250 0 500 Feet

1:5,740

2107 24
T5S R83W Section 24

2107 29
T5S R83W Section 29

2107 20

SALT CREEK RANCH SUB

LOT 2
(PART OF)

003

11.899 Ac

001

3 Ac

LOT 2
(PART OF)

004

3.612 Ac

PART OF
LOT 1

2107-301-03-002

PART OF
LOT 1
SALT CREEK RANCH SUB

L1

Cor 2
T79

PARCEL 1

MH

053

055

2.039 Ac

PARCEL 2

052

2.053 Ac

PARCEL 3

051

2.120 Ac

SALT CREEK

LAKE

T79

Cor 3
T79

Cor 4
T79

Cor 2
T76

Cor 1
T76

Cor 2
T80

WHITTAKER RURAL
HOMESITES

01

3

001

21.240 Ac

Cor 1
T80

4

002

21.000 Ac

2107-282-00-045

SALT CREEK

058

40.0 Ac

L2

WEST PARCEL

055

35.5 Ac

EAST PARCEL

056

47.239 Ac

T80

Cor 3
T80

Cor 4
T80

Cor 5
T79

Cor 6
T76

Cor 5
T76

Cor 2
T81

2107 30

NOTE:
There is no Patient for Gov't Lots 2, 3, 4, 5, 6 & 9 BLM Onwership - Exempt Property

L3

059

1500.560 Ac

T76

2107-293-00-059

2107-283-00-044

T81

L4

INTERMITTENT LAKE

SALT CREEK

1 T77

Cor 3 T76

Cor 4 T76

Cor 3 T81

L5

L6

L9

THIS MAP HAS BEEN PREPARED FOR EAGLE COUNTY ASSESSMENT PURPOSES ONLY. USE OF THIS MAP SHOULD BE FOR GENERAL & INFORMATIONAL PURPOSE ONLY. EAGLE COUNTY DOES NOT WARRENT THE ACCURACY OF THE INFORMATION CONTAINED HEREIN

500 250 0 500 Feet

1:4,730

EAGLE COUNTY

TOWNSHIP INDEX

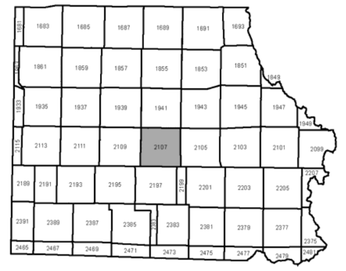

SECTION INDEX

6	5	4	3	2	1
7	8	9	10	11	12
18	17	16	15	14	13
19	20	21	22	23	24
30	29	28	27	26	25
31	32	33	34	35	36

N
W E
S

- Railroad Track
- Road Right Of Way
- creeks
- Rivers & Lakes
- Section Lines
- Gov't Tract & Lots
- Parcel Boundary
- Towns

Public Lands

- State
- BLM
- USFS
- Wilderness

2107 29
T5S R83W Section 29

2107 30
T5S R83W Section 30

2107 19

PCL. A
2107-302-00-021
2.929 Ac

2107-193-00-034

2107-194-00-035

2109-022-00-001

HORSE MOUNTAIN SUBDIVISION

VIUF SUBDIVISION

SALT CREEK

SALT CREEK LAKE

SALT CREEK

023

L5

00-015
20.025 Ac

01
001
20.076 Ac

1
009
6.693 Ac

00
2
014
6.995 Ac

3
007
5.734 Ac

01
PARCEL 1
001
9.578 Ac
SALT SPRINGS SUBDIVISION

01
PARCEL 2
002
7.876 Ac

02
001
ACE TRACT SUBDIVISION LOTS A & B

00-002
10.80 Ac

00-001
10.03 Ac

LOT (PART
00
3.61

Cor 6 T77

Cor 3 T68A

SALT CREEK RANCH SUB
03 002
24.969 Ac

L6

013
40 Ac

011
25 Ac

2107-302-00-001
171.26 Ac

2109 25

2107 29

L8

L7

SEE MAP 2107 303

M18522

L9

L10

019
40.00 Ac

018
40.00 Ac

017
20.00 Ac

020
10.00 Ac

021
10.00 Ac

L11

L12

2107-293-00-059

BRUCE CREEK

048

Cor 1 T77

IMPROVEMENTS ON UNITTAKER LAND

2107 31

THIS MAP HAS BEEN PREPARED FOR EAGLE COUNTY ASSESSMENT PURPOSES ONLY. USE OF THIS MAP SHOULD BE FOR GENERAL & INFORMATIONAL PURPOSE ONLY. EAGLE COUNTY DOES NOT WARRENT THE ACCURACY OF THE INFORMATION CONTAINED HEREIN
THIS MAP WAS LAST UPDATED: Date: 10/21/2019

500 250 0 500 Feet

1:4,760

EAGLE COUNTY

TOWNSHIP INDEX

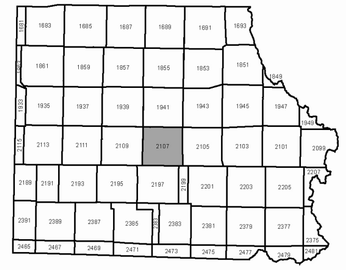

SECTION INDEX

6	5	4	3	2	1
7	8	9	10	11	12
18	17	16	15	14	13
19	20	21	22	23	24
30	29	28	27	26	25
31	32	33	34	35	36

N
W E
S

- Railroad Track
- Road Right Of Way
- creeks
- Rivers & Lakes
- Section Lines
- Gov't Tract & Lots
- Parcel Boundary
- Towns

Public Lands

- State
- BLM
- USFS
- Wilderness

2107 30
T5S R83W Section 30

2107 303
T5S R83W SEC 30 SW 1/4

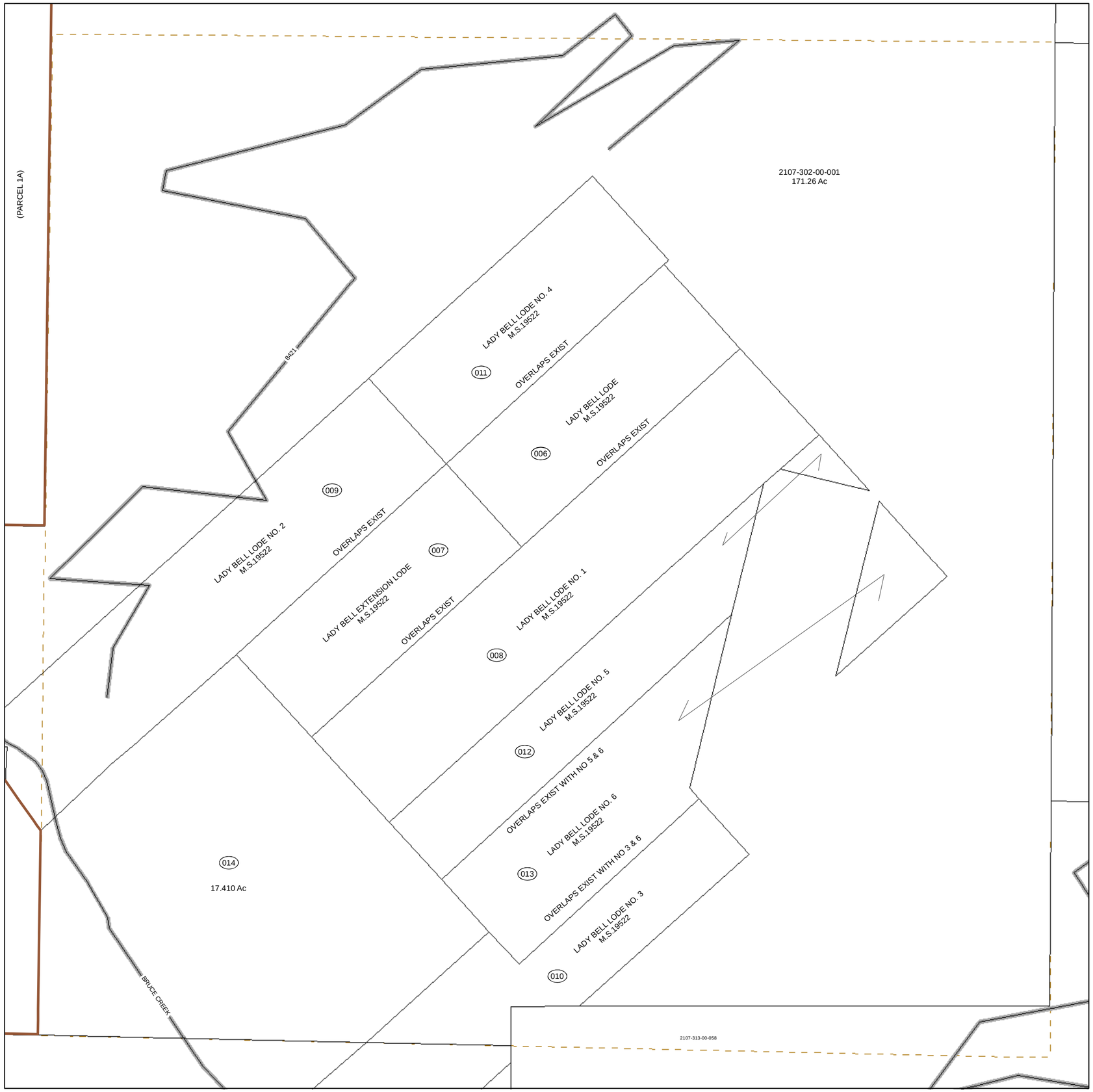

TOWNSHIP INDEX

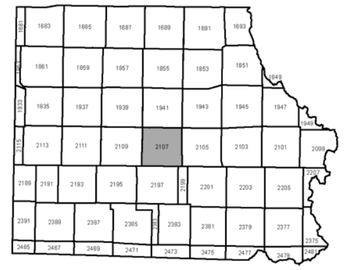

SECTION INDEX

6	5	4	3	2	1
7	8	9	10	11	12
18	17	16	15	14	13
19	20	21	22	23	24
30	29	28	27	26	25
31	32	33	34	35	36

N
W E
S

- Railroad Track
- Road Right Of Way
- Creeks
- Rivers & Lakes
- Parcel Boundary
- Subdivison
- Quarter Section

Public Lands

- State
- BLM
- USFS
- Wilderness

250 125 0 250 Feet

1:2,370

THIS MAP HAS BEEN PREPARED FOR EAGLE COUNTY ASSESSMENT PURPOSES ONLY. USE OF THIS MAP SHOULD BE FOR GENERAL & INFORMATIONAL PURPOSE ONLY. EAGLE COUNTY DOES NOT WARRENT THE ACCURACY OF THE INFORMATION CONTAINED HEREIN.
THIS MAP WAS LAST UPDATED: Date: 3/29/2017

2107 303
T5S R83W SEC 30 SW 1/4

2107 31
T5S R83W Section 31

2107 30

Cor 1 T77

048

INTERMITTENT LAKE

BRUCE CREEK

IMPROVEMENTS ON WHITTAKER LAND

0047

TOWN OF ELK HORN

CENTER STREET

MAIN STREET

SPRING STREET

TOWN OF ELK HORN

046

37.00 Ac

L1

Cor 3 T77

Cor 4 T77

T77

2107-293-00-059

L6

L2

2109 36

Cor 5 T77

L7

L8

Cor 6 T77

001

L3

058

307.680 Ac

L4

L9

L10

L11

L12

S.W. COR. (U.S. PLAT)

EAGLE COUNTY

TOWNSHIP INDEX

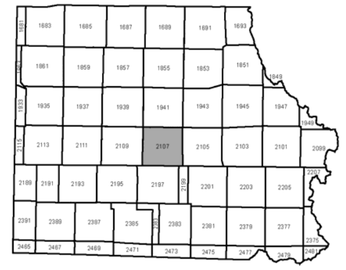

SECTION INDEX

6	5	4	3	2	1
7	8	9	10	11	12
18	17	16	15	14	13
19	20	21	22	23	24
30	29	28	27	26	25
31	32	33	34	35	36

N
W E
S

- Railroad Track
- Road Right Of Way
- creeks
- Rivers & Lakes
- Section Lines
- Gov't Tract & Lots
- Parcel Boundary
- Towns

Public Lands

- State
- BLM
- USFS
- Wilderness

THIS MAP HAS BEEN PREPARED FOR EAGLE COUNTY ASSESSMENT PURPOSES ONLY. USE OF THIS MAP SHOULD BE FOR GENERAL & INFORMATIONAL PURPOSE ONLY. EAGLE COUNTY DOES NOT WARRENT THE ACCURACY OF THE INFORMATION CONTAINED HEREIN
THIS MAP WAS LAST UPDATED: Date: 1/29/2018

500 250 0 500 Feet

1:4,720

2107 31
T5S R83W Section 31

2109
T5S R84W

1939

2111

2107

2195

SEE MAP 1939 32
SEE MAP 1939 324
SEE MAP 1939 334
SEE MAP 1939 333
2109-022-00-001
SEE MAP 1941 31
SEE MAP 2109 052
SEE MAP 2109 041
SEE MAP 2109 032
SEE MAP 2109 042
SEE MAP 2109 051
SEE MAP 2109 06
SEE MAP 2109 053
SEE MAP 2109 054
SEE MAP 2109 044
SEE MAP 2111 01
SEE MAP 2109 043
-102-07-001
PT OF TR Z
PT OF TR Z
SEE MAP 2109 102
SEE MAP 2109 10
SEE MAP 2109 092
SEE MAP 2109 091
SEE MAP 2109 081
SEE MAP 2109 084
SEE MAP 2109 094
SEE MAP 2109 093
SEE MAP 2109 104
SEE MAP 2109 103
2109-101-01-002
SEE MAP 2107 06
SEE MAP 2107 07
SEE MAP 2109 162
SEE MAP 2109 161
SEE MAP 2109 152
SEE MAP 2109 151
RIDGWAY OPEN SPACE
SEE MAP 2107 18
-162-00-009
SEE MAP 2107 19
SEE MAP 2109 23
SEE MAP 2109 24
SEE MAP 2109 26
SEE MAP 2107 30
SEE MAP 2109 25
SEE MAP 2107 303
SEE MAP 2109 35
SEE MAP 2109 36
SEE MAP 2107 31
WHITE RIVER NATIONAL FOREST
SEE MAP 2195 01

EAGLE COUNTY

TOWNSHIP INDEX

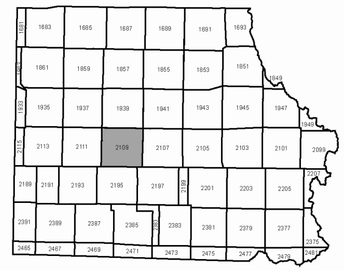

SECTION INDEX

6	5	4	3	2	1
7	8	9	10	11	12
18	17	16	15	14	13
19	20	21	22	23	24
30	29	28	27	26	25
31	32	33	34	35	36

N
W E
S

- Railroad Track
- Road Right Of Way
- Creeks
- Rivers & Lakes
- Parcel Boundary
- Section Lines
- Township Boundary
- Gov't Tract & Lots

Public Lands

- STA
- BLM
- USFS
- Wilderness

THIS MAP HAS BEEN PREPARED FOR EAGLE COUNTY ASSESSMENT PURPOSES ONLY. USE OF THIS MAP SHOULD BE FOR GENERAL & INFORMATIONAL PURPOSE ONLY. EAGLE COUNTY DOES NOT WARRENT THE ACCURACY OF THE INFORMATION CONTAINED HEREIN
THIS MAP WAS LAST UPDATED: Date: 8/17/2020

1 0.5 0 1 Miles

1:30,140

2109
T5S R84W

2109 032
T5S R84W SEC 3 NW 1/4

EAGLE COUNTY

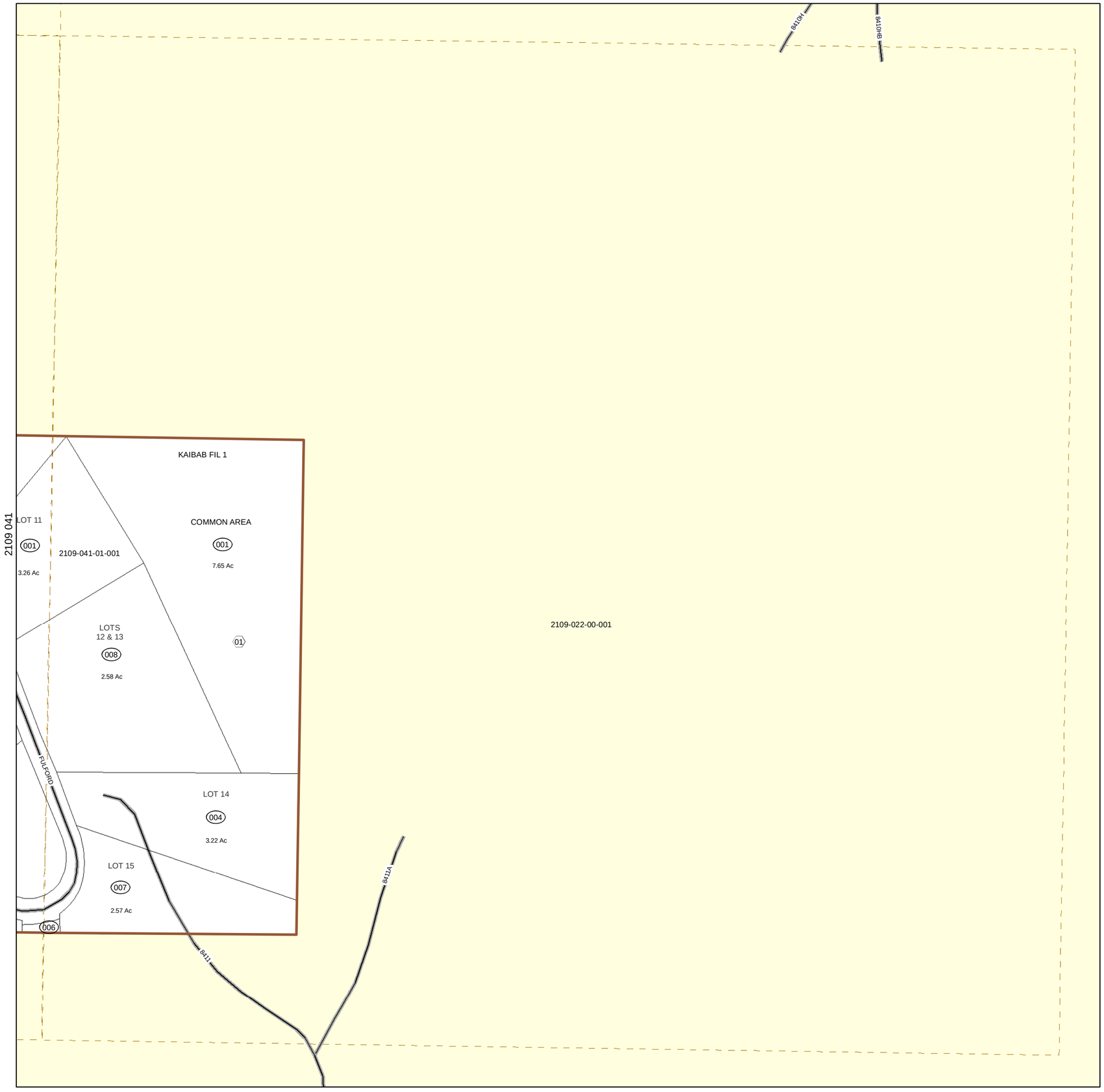

TOWNSHIP INDEX

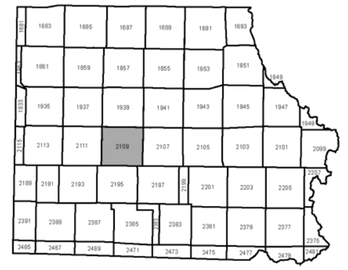

SECTION INDEX

6	5	4	3	2	1
7	8	9	10	11	12
18	17	16	15	14	13
19	20	21	22	23	24
30	29	28	27	26	25
31	32	33	34	35	36

N
W E
S

- Railroad Track
- Road Right Of Way
- Creeks
- Rivers & Lakes
- Parcel Boundary
- Subdivison
- Quarter Section

Public Lands

- State
- BLM
- USFS
- Wilderness

THIS MAP HAS BEEN PREPARED FOR EAGLE COUNTY ASSESSMENT PURPOSES ONLY. USE OF THIS MAP SHOULD BE FOR GENERAL & INFORMATIONAL PURPOSE ONLY. EAGLE COUNTY DOES NOT WARRENT THE ACCURACY OF THE INFORMATION CONTAINED HEREIN.

250 125 0 250 Feet

1:2,390

2109 032
T5S R84W SEC 3 NW 1/4

2109 041
T5S R84W SEC 4 NE 1/4

1939 334

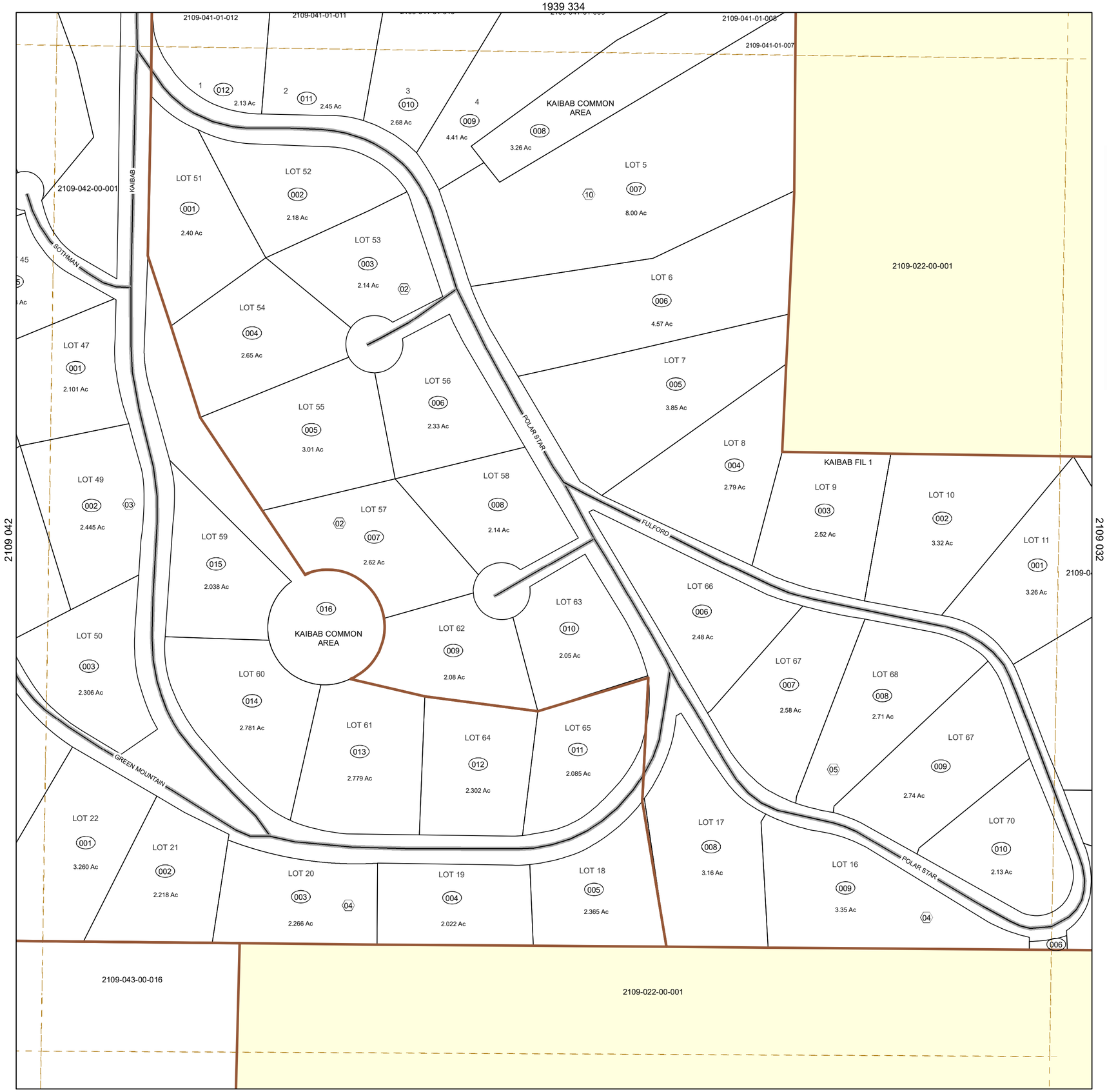

TOWNSHIP INDEX

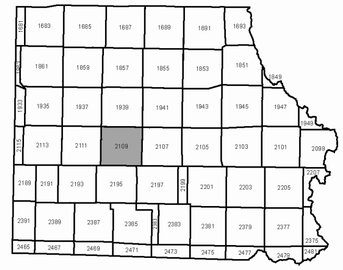

SECTION INDEX

6	5	4	3	2	1
7	8	9	10	11	12
18	17	16	15	14	13
19	20	21	22	23	24
30	29	28	27	26	25
31	32	33	34	35	36

N
W E
S

- Railroad Track
- Road Right Of Way
- Creeks
- Rivers & Lakes
- Parcel Boundary
- Subdivison
- Quarter Section

Public Lands

- State
- BLM
- USFS
- Wilderness

250 125 0 250 Feet

1:2,390

THIS MAP HAS BEEN PREPARED FOR EAGLE COUNTY ASSESSMENT PURPOSES ONLY. USE OF THIS MAP SHOULD BE FOR GENERAL & INFORMATIONAL PURPOSE ONLY. EAGLE COUNTY DOES NOT WARRENT THE ACCURACY OF THE INFORMATION CONTAINED HEREIN. THIS MAP WAS LAST UPDATED: Date: 3/4/2020

2109 041
T5S R84W SEC 4 NE 1/4

2109 042
T5S R84W SEC 4 NW 1/4

1939 333

2109 051

2109 041

2109 043

EAGLE COUNTY

TOWNSHIP INDEX

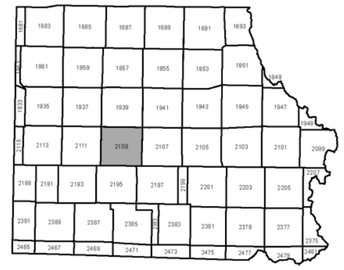

SECTION INDEX

6	5	4	3	2	1
7	8	9	10	11	12
18	17	16	15	14	13
19	20	21	22	23	24
30	29	28	27	26	25
31	32	33	34	35	36

N
W E
S

- Railroad Track
- Road Right Of Way
- Creeks
- Rivers & Lakes
- Parcel Boundary
- Subdivison
- Quarter Section

Public Lands
- State
- BLM
- USFS
- Wilderness

EAGLE CEMETERY EXEMPT
2109-051-00-001

EAGLE HILLS SUBDIVISION

2109-042-00-001

2109-043-00-016

00-004
17.39 Ac

COMMON AREA

LOT 1 001 2.045 Ac
LOT 2 002 2.018 Ac
LOT 3 003 2.308 Ac
LOT 4 004 2.037 Ac
LOT 5 005 2.712 Ac
LOT 6 006 2.902 Ac
LOT 7 007 3.441 Ac
LOT 8 008 3.735 Ac
LOT 9 009 5.028 Ac
LOT 23 001 2.991 Ac
LOT 24 005 2.998 Ac
LOT 25 004 2.152 Ac
LOT 26 003 3.265 Ac
LOT 27 002 2.209 Ac
LOT 28 001 1.780 Ac
LOT 29 003 1.975 Ac
LOT 30 004 1.906 Ac
LOT 31 005 2.066 Ac
LOT 32 008 2.381 Ac
LOT 33 006 2.302 Ac
LOT 34 007 3.593 Ac
LOT 42 002 1.943 Ac
LOT 43 003 2.077 Ac
LOT 44 004 1.951 Ac
LOT 45 005 1.808 Ac
LOT 46 006 2.077 Ac
LOT 48 007 2.394 Ac

002 2.233 Ac
003 0.660 Ac
009 0.328 Ac
007 0.348 Ac
003 0.338 Ac
003 0.425 Ac
001 3.547 Ac
001 2.101 Ac
002 4.064 Ac

FOURTH
FIFTH
SIXTH
WHITING
CHURCH
SOTHMAN
GREEN MOUNTAIN
KIRK
CANVAS BACK
CONDOR
PINTAIL
BRUSH CREEK
RING NECK
BLUE GROUSE
DOUBLE R
YOUNG
TRACT 1
TRACT 2
TRACT 3

250 125 0 250 Feet

1:2,370

THIS MAP HAS BEEN PREPARED FOR EAGLE COUNTY ASSESSMENT PURPOSES ONLY. USE OF THIS MAP SHOULD BE FOR GENERAL & INFORMATIONAL PURPOSE ONLY. EAGLE COUNTY DOES NOT WARRENT THE ACCURACY OF THE INFORMATION CONTAINED HEREIN.
THIS MAP WAS LAST UPDATED: Date: 10/12/2017

2109 042
T5S R84W SEC 4 NW 1/4

2109 043
T5S R84W SEC 4 SW 1/4

2109 042

2109 054

2109 092

TRACT 3
PARK
EXEMPT
001
4.190 Ac

TOWN OF EAGLE
PARCEL A
EXEMPT
23 009
34.659 Ac

TERRACE FIL VI, LOTS 111-118

TRACT 3
010

TOWN OF EAGLE
TRACT OS1
EXEMPT
13 039
2.105 Ac

TOWN OF EAGLE
PARCEL B
EXEMPT
2109-044-03-012

TRACT 1
023
1.732 Ac

ALLEN TRACT
004
4.327 Ac

JOHNSON TRACT
08 001
2.00 Ac

METCALF
TRACT
003
1.994 Ac

TOWN OF EAGLE
EAGLE RANCH FILING 1
TRACT OS7
EXEMPT
2109-043-12-001

JOHNSON TRACT
017
24.208 Ac

TOWN OF EAGLE
TRACT OS7
EXEMPT
2109-043-12-001

TOWN OF EAGLE
TRACT OS-1
EXEMPT
019
.808 Ac

PARCEL 1
TRACT A
1.553 Ac

PCL 3
C.A.

PCL 2
C. AREA

BRUSH CREEK
VILLAGE
TOWNHOMES
27 001
1.547 Ac

COM.
AREA C

C.A.
B

C.A

COMMON AREA

SOLEIL HOMES AT
BRUSH CREEK FIL 1

TOWN OF EAGLE
PARCEL B
EXEMPT
2109-044-03-012

25 001
0.997 Ac
PARCEL A

2109-033-00-004

SOLEIL
BRUSH

2109-091-00-011

2109-091-07-001

TRACT
OS9

BLUE GROUSE
SNOW GOOSE
GOLDEN EAGLE
RING NECK
WOOD DUCK
COOK
BRUSH CREEK
BRUSH CREEK MEADOWS
Tract 053
WREN
TANAGER
BULL PASTURE
MONTGOMERIE
FIELD
SOLEIL
SYLVAN LAKE
FOUNDERS
EMMING
BRUSH CREEK

TOWNSHIP INDEX

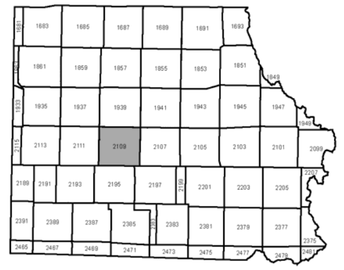

SECTION INDEX

6	5	4	3	2	1
7	8	9	10	11	12
18	17	16	15	14	13
19	20	21	22	23	24
30	29	28	27	26	25
31	32	33	34	35	36

N
W E
S

- Railroad Track
- Road Right Of Way
- Creeks
- Rivers & Lakes
- Parcel Boundary
- Subdivison
- Quarter Section

Public Lands

- State
- BLM
- USFS
- Wilderness

250 125 0 250 Feet

1:2,360

THIS MAP HAS BEEN PREPARED FOR EAGLE COUNTY ASSESSMENT PURPOSES ONLY. USE OF THIS MAP SHOULD BE FOR GENERAL & INFORMATIONAL PURPOSE ONLY. EAGLE COUNTY DOES NOT WARRENT THE ACCURACY OF THE INFORMATION CONTAINED HEREIN. THIS MAP WAS LAST UPDATED: Date: 7/17/2017

2109 043
T5S R84W SEC 4 SW 1/4

2109 044
T5S R84W SEC 4 SE 1/4

2109 041

2109-043-23-009

2109-022-00-001

TOWN OF EAGLE
PARCEL B
EXEMPT
SOLEIL HOMES AT
BRUSH CREEK FIL 1

03
012
19.160 Ac

EAGLE
L B
PT
03-012

2109 043

BULL PASTURE

002
TRACT
OS-3
35.424 Ac

HAYMEADOW FILING 1

05
001
TRACT E
32.817 Ac

SOLEIL HOMES AT
BRUSH CREEK FIL 2

FIELD

TRACT F
04

SOLEIL TRACT D

TR H -PT OF

TR H
PT OF

SOLEIL HOMES AT
BRUSH CREEK FIL 1

PARCELS SPLIT
BY TAX AREAS

TRACT
OS-2
2109-091-12-001
23.239 Ac

BRUSH CREEK

2109-091-00-010

SYLVAN LAKE

003
TRACT
RMF-3
1.261 Ac

SNOWY PEAK

007
TRACT
RMF-2
1.459 Ac

004
TRACT X
26.469 Ac

006
TRACT
H
0.499 Ac

008
TRACT
RMF-1
4.867 Ac

005
TRACT
RMF-4
1.645 Ac

RED PEAK

MT. HOPE

2109 091

250 125 0 250 Feet

1:2,380

THIS MAP HAS BEEN PREPARED FOR EAGLE COUNTY ASSESSMENT PURPOSES ONLY. USE OF THIS MAP SHOULD BE FOR GENERAL & INFORMATIONAL PURPOSE ONLY. EAGLE COUNTY DOES NOT WARRENT THE ACCURACY OF THE INFORMATION CONTAINED HEREIN. THIS MAP WAS LAST UPDATED: Date: 10/7/2020

EAGLE COUNTY

TOWNSHIP INDEX

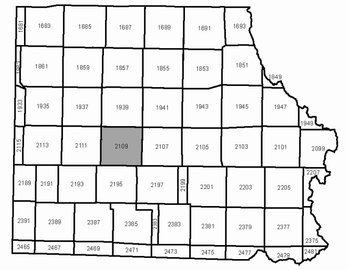

SECTION INDEX

6	5	4	3	2	1
7	8	9	10	11	12
18	17	16	15	14	13
19	20	21	22	23	24
30	29	28	27	26	25
31	32	33	34	35	36

N
W E
S

- Railroad Track
- Road Right Of Way
- Creeks
- Rivers & Lakes
- Parcel Boundary
- Subdivison
- Quarter Section

Public Lands

- State
- BLM
- USFS
- Wilderness

2109 044
T5S R84W SEC 4 SE 1/4

2109 051
T5S R84W SEC 5 NE 1/4

1939 324

2109 052

2109 042

2109 054

EAGLE COUNTY

TOWNSHIP INDEX

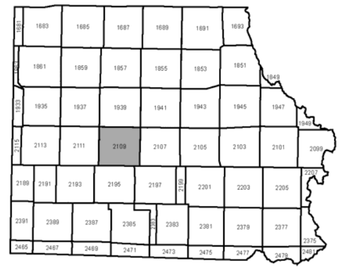

SECTION INDEX

6	5	4	3	2	1
7	8	9	10	11	12
18	17	16	15	14	13
19	20	21	22	23	24
30	29	28	27	26	25
31	32	33	34	35	36

N

W E

S

- Railroad Track
- Road Right Of Way
- Creeks
- Rivers & Lakes
- Parcel Boundary
- Subdivison
- Quarter Section

Public Lands

- State
- BLM
- USFS
- Wilderness

250 125 0 250 Feet

1:2,390

THIS MAP HAS BEEN PREPARED FOR EAGLE COUNTY ASSESSMENT PURPOSES ONLY. USE OF THIS MAP SHOULD BE FOR GENERAL & INFORMATIONAL PURPOSE ONLY. EAGLE COUNTY DOES NOT WARRENT THE ACCURACY OF THE INFORMATION CONTAINED HEREIN. THIS MAP WAS LAST UPDATED: Date: 8/23/2018

2109 051
T5S R84W SEC 5 NE 1/4

2109 052
T5S R84W SEC 5 NW 1/4



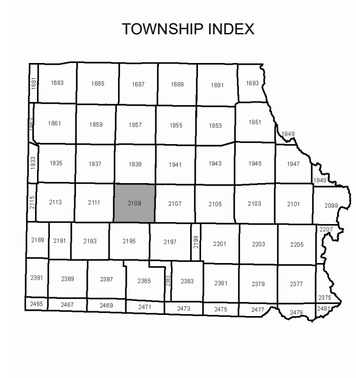

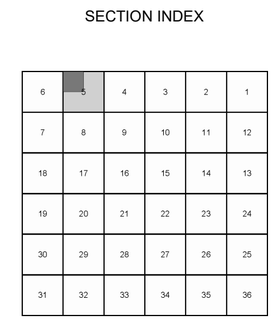



Railroad Track
Road Right Of Way
Creeks
Rivers & Lakes
Parcel Boundary
Subdivison
Quarter Section
Public Lands
State
BLM
USFS
Wilderness

THIS MAP HAS BEEN PREPARED FOR EAGLE COUNTY ASSESSMENT PURPOSES ONLY. USE OF THIS MAP SHOULD BE FOR GENERAL & INFORMATIONAL PURPOSE ONLY. EAGLE COUNTY DOES NOT WARRENT THE ACCURACY OF THE INFORMATION CONTAINED HEREIN.
THIS MAP WAS LAST UPDATED: Date: 10/15/2020

2109 052
T5S R84W SEC 5 NW 1/4

2109 053
T5S R84W SEC 5 SW 1/4

2109 052

U S HWY 6

GREEN ACRES

GREEN ACRES
MOBILE HOME PARK

01

001

002-026

03

006

002

BRUSH CREEK

TOWN OF EAGLE
EAGLE RANCH FILING 1
TRACT 0S6
EXEMPT
2109-054-08-001

002

30.029 Ac

EAGLE HEALTH CARE CENTER

05

LOT 1

001

14.076 Ac

SYLVAN LAKE

FRONTGATE TOWNHOMES

TRACT A

001

FOUNDERS

PEARCH

WEST VILLAGE
CONDOS
PHASE 1

001-014

29

31

2109 054

8385

003

69.830 Ac

TOWN OF EAGLE
TRACT OS1
OPEN SPACE
2109-081-05-001
143.5993 Ac

TOWN OF
EAGLE RANCH
TRACT
OPEN SP
EXEM
2109-081-

2109-082-00-001

2109-081-

THIS MAP HAS BEEN PREPARED FOR EAGLE COUNTY ASSESSMENT PURPOSES ONLY. USE OF THIS MAP SHOULD BE FOR GENERAL & INFORMATIONAL PURPOSE ONLY. EAGLE COUNTY DOES NOT WARRENT THE ACCURACY OF THE INFORMATION CONTAINED HEREIN.

250 125 0 250 Feet

1:2,380

EAGLE COUNTY

TOWNSHIP INDEX

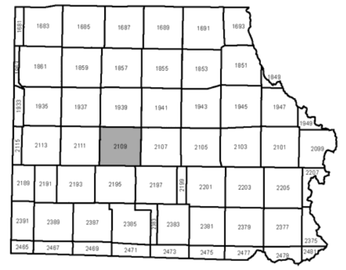

SECTION INDEX

6	5	4	3	2	1
7	8	9	10	11	12
18	17	16	15	14	13
19	20	21	22	23	24
30	29	28	27	26	25
31	32	33	34	35	36

N
W E
S

- Railroad Track
- Road Right Of Way
- Creeks
- Rivers & Lakes
- Parcel Boundary
- Subdivison
- Quarter Section

Public Lands

- State
- BLM
- USFS
- Wilderness

2109 053
T5S R84W SEC 5 SW 1/4

2109 054
T5S R84W SEC 5 SE 1/4

2109 051

2109 053

2109 043

2109 081

TOWN OF EAGLE
TRACT OS6
EXEMPT
001
57.6130 Ac

BRUSH CREEK PAVILION
& PARK

BRUSH CREEK PARK

BRUSH CREEK BEND CONDOS
001-010

TOWN OF EAGLE
TRACT OS7
EXEMPT
2109-043-12-001
84.6243 Ac

CHURCH EXEMPT
1.167 Ac

TRACT 2

SNOW OWL

GOLDEN EAGLE

PINON VALLEY TWNHMS

OPEN SPACE
1.00 Ac

BRUSH CREEK

BRUSH CREEK

EAGLE RANCH FIL 28
LOT 2
0.978 Ac
LOT 1
0.504 Ac

1020 CAPITOL STREET CONDOS
001-004
1.089 Ac
LOT B-3A

WEST VILLAGE CONDOS PHASE 2
001-013

WEST VILLAGE CONDOS PHASE 3
001-004

TRACT A

GAMBEL

CASTLE PEAK CONDOS
001-019

CAPITOL

FIL 5
001
.4554 Ac

EAGLE RANCH FIL 30
TRACT A
COMMON AREA
002
0.524 Ac

MACDONALD

FOUNDERS

FOUNDERS PLACE
001-006

031-036
027-030
021-026
013-016
017-020
007-012

GARNETTE

EAGLE RANCH

SYLVAN LAKE BUILDING CONDOS
001-006

001-008
0.583 Ac

SYLVAN LAKE

TOWN OF EAGLE
EAGLE RANCH FILING 3
TRACT OS-1
OPEN SPACE
EXEMPT
2109-081-05-001

TRACT A
001
2.0981 Ac

SYLVAN SQUARE
BLDG D
001-004
BLDG C
001-004
BLDG B
001-004
BLDG A
001-004
1.6608 Ac

TRACT B
FREESTONE

LOT 1
001
1.386 Ac

EAGLE RANCH FILING 29
LOT 2
002
2.366 Ac

LOT 3
003
.766 Ac

TRACT B
TRACT A

2109-081-00-001

EAGLE COUNTY SCHOOL DISTRICT
EXEMPT
2109-081-05-002

EAGLE RANCH FIL 2

MAYER

BEECHER

EWING

TRACT OS9

TOWNSHIP INDEX

SECTION INDEX

6	5	4	3	2	1
7	8	9	10	11	12
18	17	16	15	14	13
19	20	21	22	23	24
30	29	28	27	26	25
31	32	33	34	35	36

N
W E
S

- Railroad Track
- Road Right Of Way
- Creeks
- Rivers & Lakes
- Parcel Boundary
- Subdivison
- Quarter Section

Public Lands
- State
- BLM
- USFS
- Wilderness

250 125 0 250 Feet

1:2,360

THIS MAP HAS BEEN PREPARED FOR EAGLE COUNTY ASSESSMENT PURPOSES ONLY. USE OF THIS MAP SHOULD BE FOR GENERAL & INFORMATIONAL PURPOSE ONLY. EAGLE COUNTY DOES NOT WARRENT THE ACCURACY OF THE INFORMATION CONTAINED HEREIN. THIS MAP WAS LAST UPDATED: Date: 8/28/2019

2109 054
T5S R84W SEC 5 SE 1/4

2109 06
T5S R84W Section 6

EAGLE COUNTY



TOWNSHIP INDEX

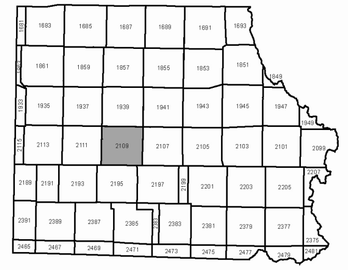

SECTION INDEX

6	5	4	3	2	1
7	8	9	10	11	12
18	17	16	15	14	13
19	20	21	22	23	24
30	29	28	27	26	25
31	32	33	34	35	36

N
W E
S

- Railroad Track
- Road Right Of Way
- creeks
- Rivers & Lakes
- Section Lines
- Gov't Tract & Lots
- Parcel Boundary
- Towns

Public Lands

- State
- BLM
- USFS
- Wilderness

THIS MAP HAS BEEN PREPARED FOR EAGLE COUNTY ASSESSMENT PURPOSES ONLY. USE OF THIS MAP SHOULD BE FOR GENERAL & INFORMATIONAL PURPOSE ONLY. EAGLE COUNTY DOES NOT WARRENT THE ACCURACY OF THE INFORMATION CONTAINED HEREIN
THIS MAP WAS LAST UPDATED: Date: 8/27/2019

500 250 0 500 Feet

1:4,730

2109 06
T5S R84W Section 6

2109 081
T5S R84W SEC 8 NE 1/4

2109 054

2109 092

2109 084

2109-081-00-001

EAGLE COUNTY SCHOOL DISTRICT
EXEMPT
2109-081-05-002

EAGLE COUNTY SCHOOL DISTRICT
TRACT B - 4
EXEMPT
05
002
10.3736 Ac

TRACT G
013
1.313 Ac

TRACT A
09
001
.960 Ac

2109-043-12-001
EXEMPT

TOWN OF EAGLE
EAGLE RANCH FIL 3
TRACT OS1
OPEN SPACE
EXEMPT
05
001
143.5993 Ac

TRACT OS-C1

TRACT OS-1

TRACT C2

TRACT OS-C2

TRACT OS-D1
EXEMPT
012

EAGLE RANCH METRO DISTRICT
TRACT GC-1
EXEMPT
2109-092-13-001
GOLF COURSE

TRACT OS-A
EXEMPT
020

TRACT OS-D

TOWN OF EAGLE
TRACT OS-B
12
021
4.919 Ac

2109-081-00-001

TRACT G3
14
001

EAGLE RANCH
FIL 17

BRUSH CREEK ELEMENTARY SCHOOL
MAYER
BEECHER
SYLVAN LAKE
EWING
DAIRY
GREENHORN
SHORT
HOCKETT
LONGVIEW
EAGLE RANCH
EAGLE RANCH FILING 16
EAGLE RANCH FILING 18
EAGLE RANCH FILING 23
EAGLE RANCH FIL 7
HORTON
NEWQUIST
SEABRY
PALMER
(2109-081)
(2109-092)

TOWNSHIP INDEX

SECTION INDEX

6	5	4	3	2	1
7	8	9	10	11	12
18	17	16	15	14	13
19	20	21	22	23	24
30	29	28	27	26	25
31	32	33	34	35	36

N
W E
S

- Railroad Track
- Road Right Of Way
- Creeks
- Rivers & Lakes
- Parcel Boundary
- Subdivison
- Quarter Section

Public Lands

- State
- BLM
- USFS
- Wilderness

250 125 0 250 Feet

1:2,360

THIS MAP HAS BEEN PREPARED FOR EAGLE COUNTY ASSESSMENT PURPOSES ONLY. USE OF THIS MAP SHOULD BE FOR GENERAL & INFORMATIONAL PURPOSE ONLY. EAGLE COUNTY DOES NOT WARRENT THE ACCURACY OF THE INFORMATION CONTAINED HEREIN.

2109 081
T5S R84W SEC 8 NE 1/4

2109 084
T5S R84W SEC 8 SE 1/4

2109 081

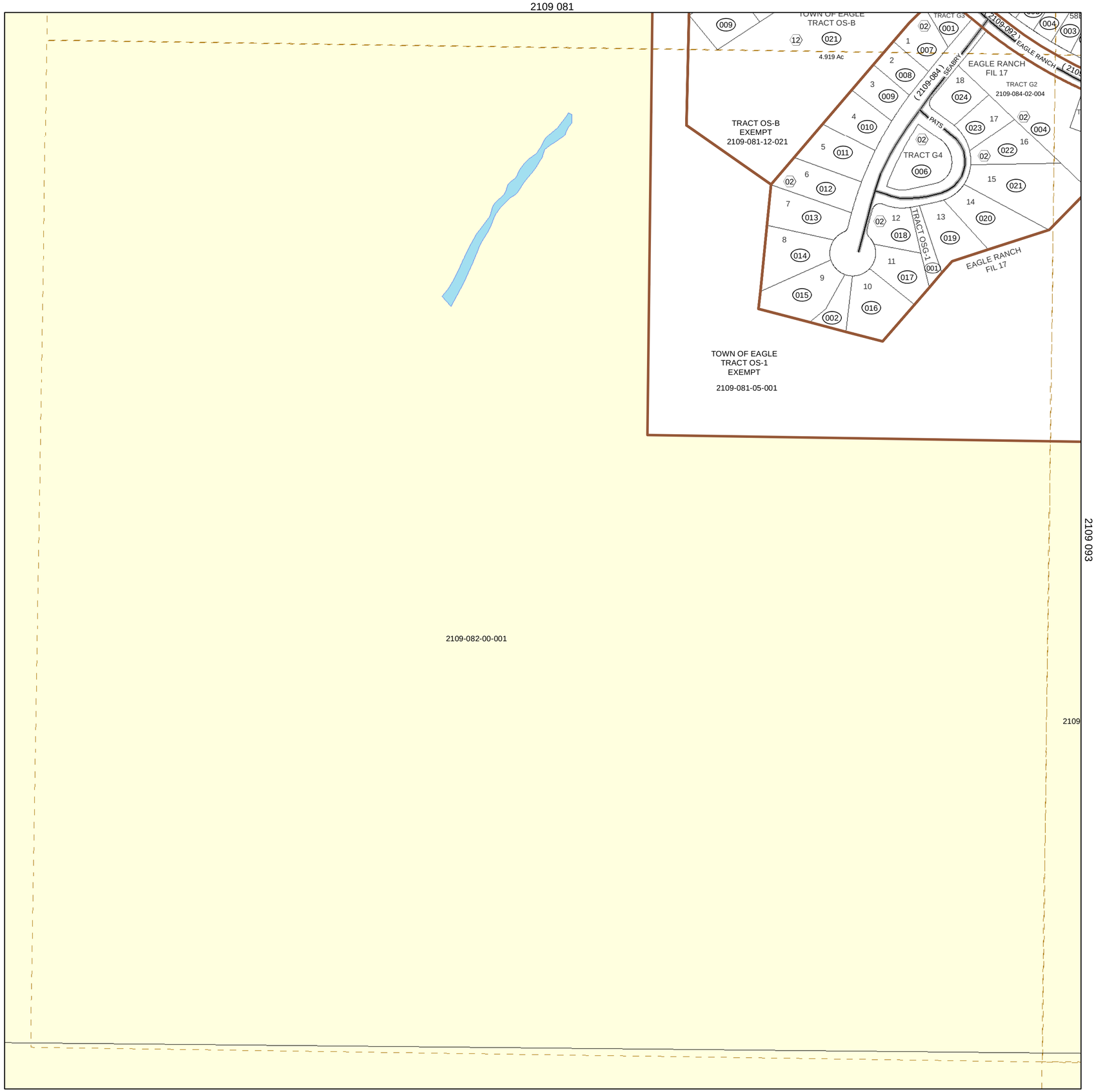

TOWNSHIP INDEX

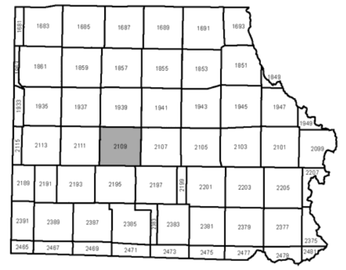

SECTION INDEX

6	5	4	3	2	1
7	8	9	10	11	12
18	17	16	15	14	13
19	20	21	22	23	24
30	29	28	27	26	25
31	32	33	34	35	36

N
W E
S

- Railroad Track
- Road Right Of Way
- Creeks
- Rivers & Lakes
- Parcel Boundary
- Subdivison
- Quarter Section

Public Lands

- State
- BLM
- USFS
- Wilderness

THIS MAP HAS BEEN PREPARED FOR EAGLE COUNTY ASSESSMENT PURPOSES ONLY. USE OF THIS MAP SHOULD BE FOR GENERAL & INFORMATIONAL PURPOSE ONLY. EAGLE COUNTY DOES NOT WARRENT THE ACCURACY OF THE INFORMATION CONTAINED HEREIN.

250 125 0 250 Feet

1:2,370

2109 084
T5S R84W SEC 8 SE 1/4

2109 091
T5S R84W SEC 9 NE 1/4

EAGLE COUNTY

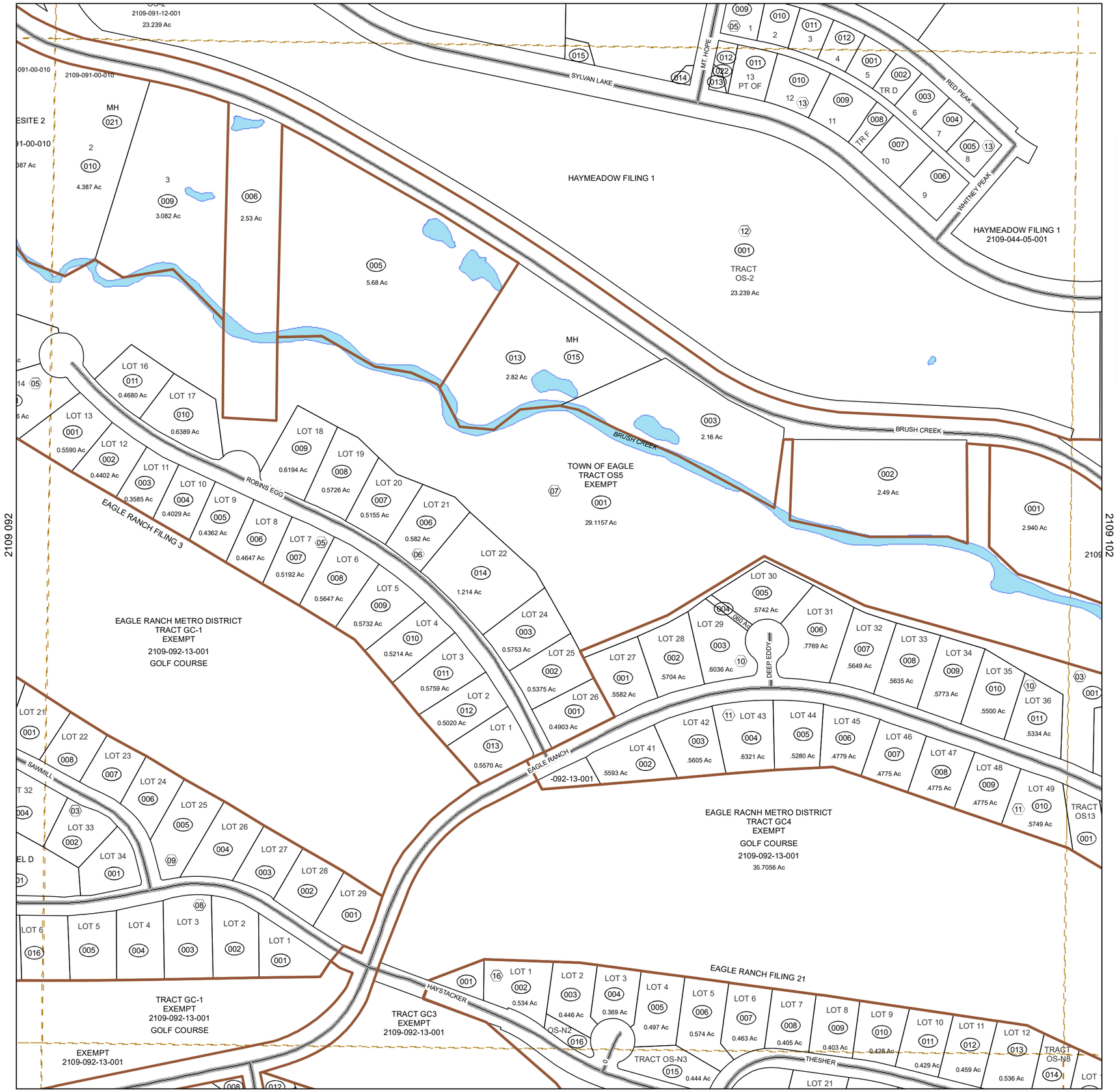

THIS MAP HAS BEEN PREPARED FOR EAGLE COUNTY ASSESSMENT PURPOSES ONLY. USE OF THIS MAP SHOULD BE FOR GENERAL & INFORMATIONAL PURPOSE ONLY. EAGLE COUNTY DOES NOT WARRENT THE ACCURACY OF THE INFORMATION CONTAINED HEREIN. THIS MAP WAS LAST UPDATED: Date: 3/22/2021

250 125 0 250 Feet

1:2,380

TOWNSHIP INDEX

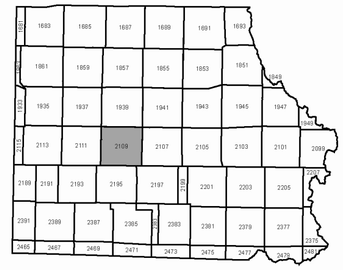

SECTION INDEX

6	5	4	3	2	1
7	8	9	10	11	12
18	17	16	15	14	13
19	20	21	22	23	24
30	29	28	27	26	25
31	32	33	34	35	36

N
W E
S

- Railroad Track
- Road Right Of Way
- Creeks
- Rivers & Lakes
- Parcel Boundary
- Subdivison
- Quarter Section

Public Lands

- State
- BLM
- USFS
- Wilderness

2109 091
T5S R84W SEC 9 NE 1/4

2109 092
T5S R84W SEC 9 NW 1/4

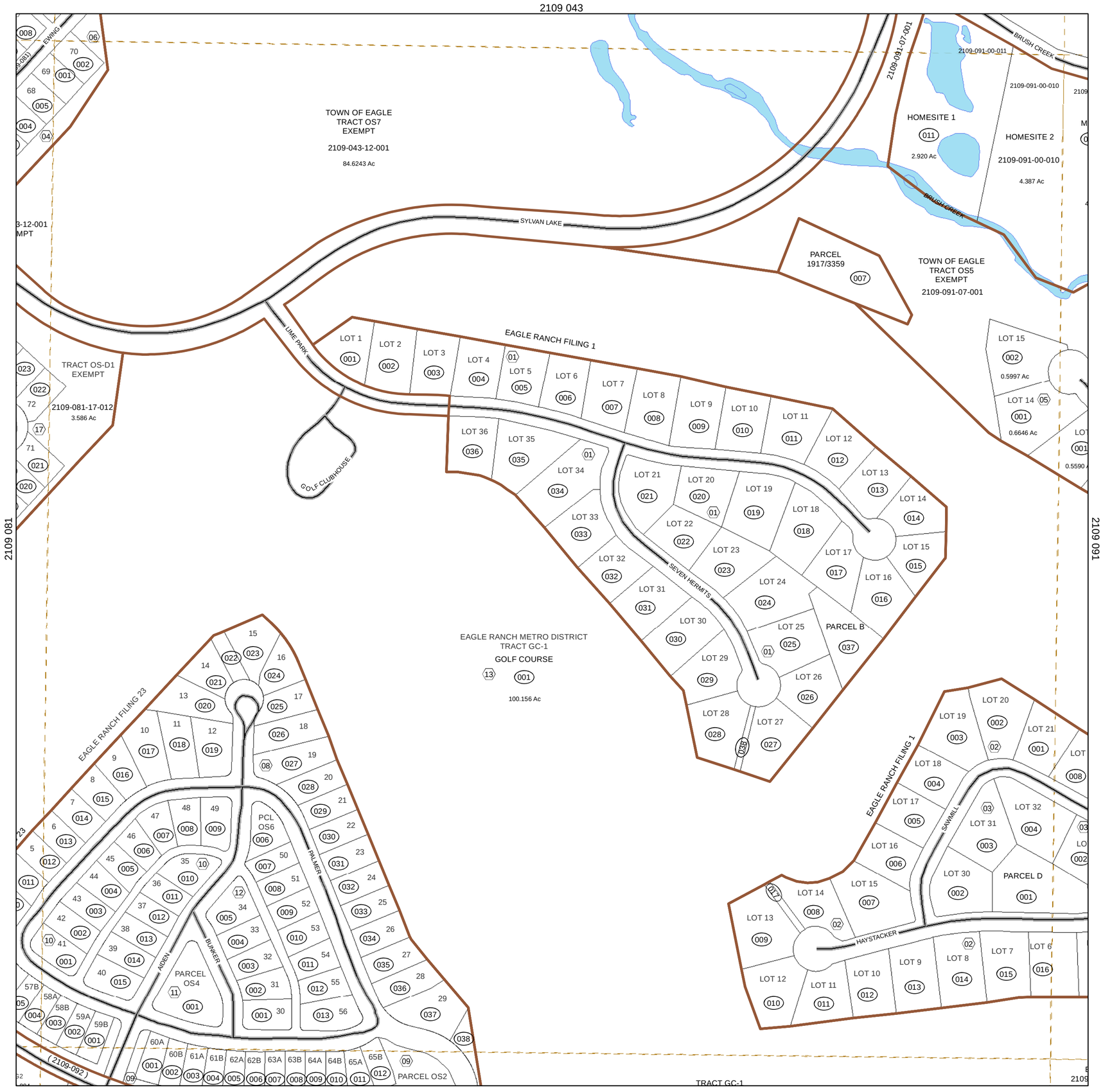

TOWNSHIP INDEX

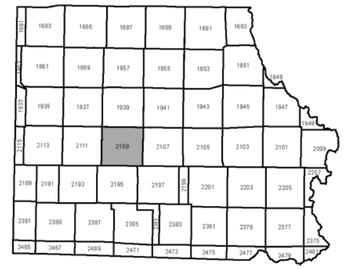

SECTION INDEX

6	5	4	3	2	1
7	8	9	10	11	12
18	17	16	15	14	13
19	20	21	22	23	24
30	29	28	27	26	25
31	32	33	34	35	36

N
W E
S

- Railroad Track
- Road Right Of Way
- Creeks
- Rivers & Lakes
- Parcel Boundary
- Subdivison
- Quarter Section

Public Lands

- State
- BLM
- USFS
- Wilderness

250 125 0 250 Feet

1:2,350

THIS MAP HAS BEEN PREPARED FOR EAGLE COUNTY ASSESSMENT PURPOSES ONLY. USE OF THIS MAP SHOULD BE FOR GENERAL & INFORMATIONAL PURPOSE ONLY. EAGLE COUNTY DOES NOT WARRENT THE ACCURACY OF THE INFORMATION CONTAINED HEREIN.

2109 092
T5S R84W SEC 9 NW 1/4

2109 093
T5S R84W SEC 9 SW 1/4

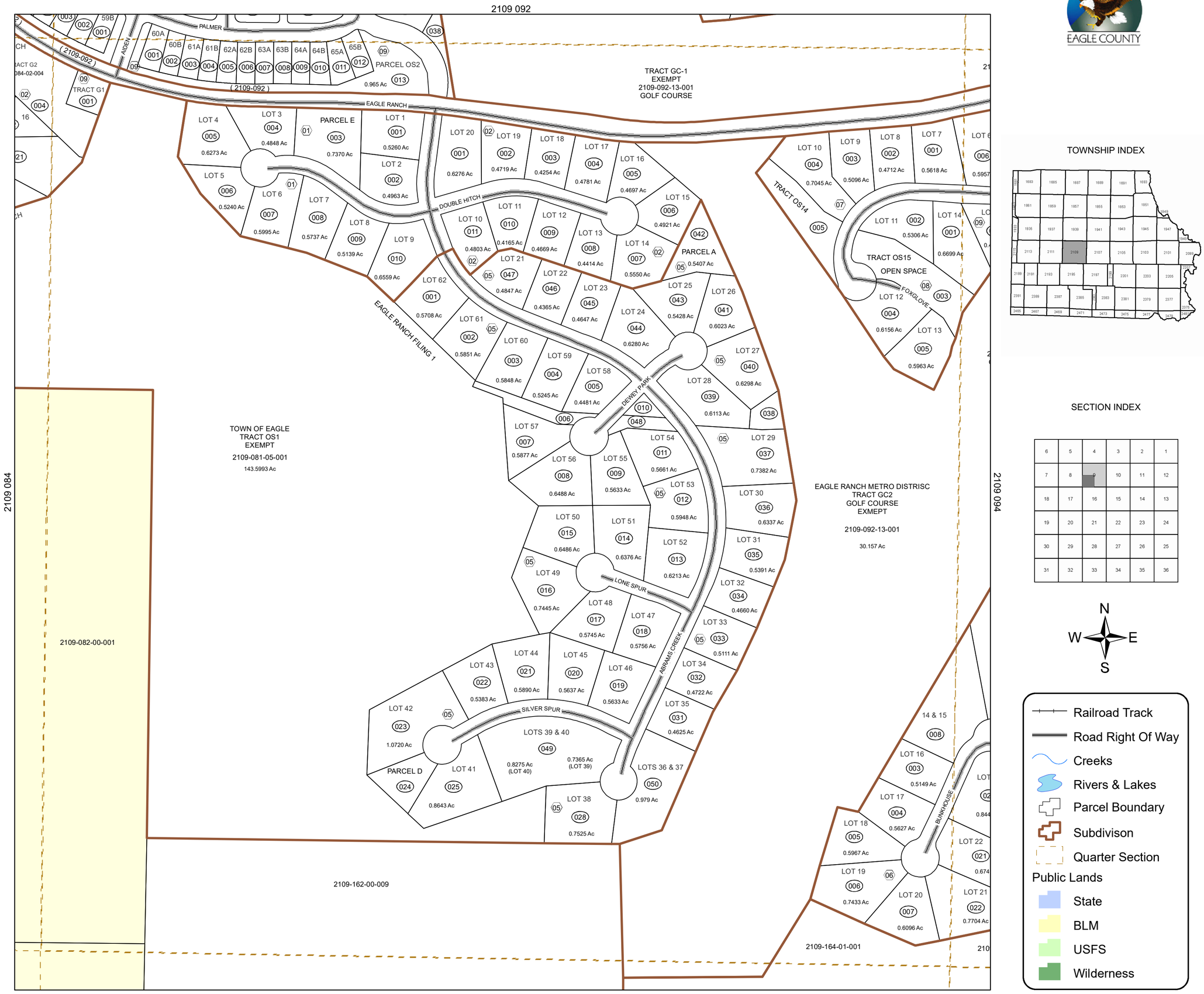

Railroad Track
Road Right Of Way
Creeks
Rivers & Lakes
Parcel Boundary
Subdivison
Quarter Section
Public Lands
State
BLM
USFS
Wilderness

250 125 0 250 Feet

1:2,370

THIS MAP HAS BEEN PREPARED FOR EAGLE COUNTY ASSESSMENT PURPOSES ONLY. USE OF THIS MAP SHOULD BE FOR GENERAL & INFORMATIONAL PURPOSE ONLY. EAGLE COUNTY DOES NOT WARRENT THE ACCURACY OF THE INFORMATION CONTAINED HEREIN. THIS MAP WAS LAST UPDATED: Date: 1/12/2021

2109 093
T5S R84W SEC 9 SW 1/4

2109 094
T5S R84W SEC 9 SE 1/4

2109 091

2109 093

2109 103

2109 161

EAGLE COUNTY

TOWNSHIP INDEX

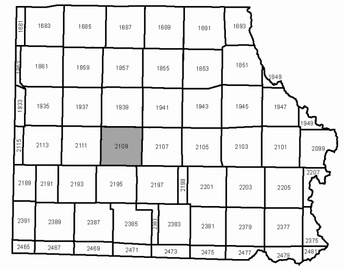

SECTION INDEX

6	5	4	3	2	1
7	8	9	10	11	12
18	17	16	15	14	13
19	20	21	22	23	24
30	29	28	27	26	25
31	32	33	34	35	36

N
W E
S

- Railroad Track
- Road Right Of Way
- Creeks
- Rivers & Lakes
- Parcel Boundary
- Subdivison
- Quarter Section

Public Lands

- State
- BLM
- USFS
- Wilderness

250 125 0 250 Feet

1:2,390

THIS MAP HAS BEEN PREPARED FOR EAGLE COUNTY ASSESSMENT PURPOSES ONLY. USE OF THIS MAP SHOULD BE FOR GENERAL & INFORMATIONAL PURPOSE ONLY. EAGLE COUNTY DOES NOT WARRENT THE ACCURACY OF THE INFORMATION CONTAINED HEREIN. THIS MAP WAS LAST UPDATED: Date: 1/8/2021

2109 094
T5S R84W SEC 9 SE 1/4

2109 10
T5S R84W Section 10

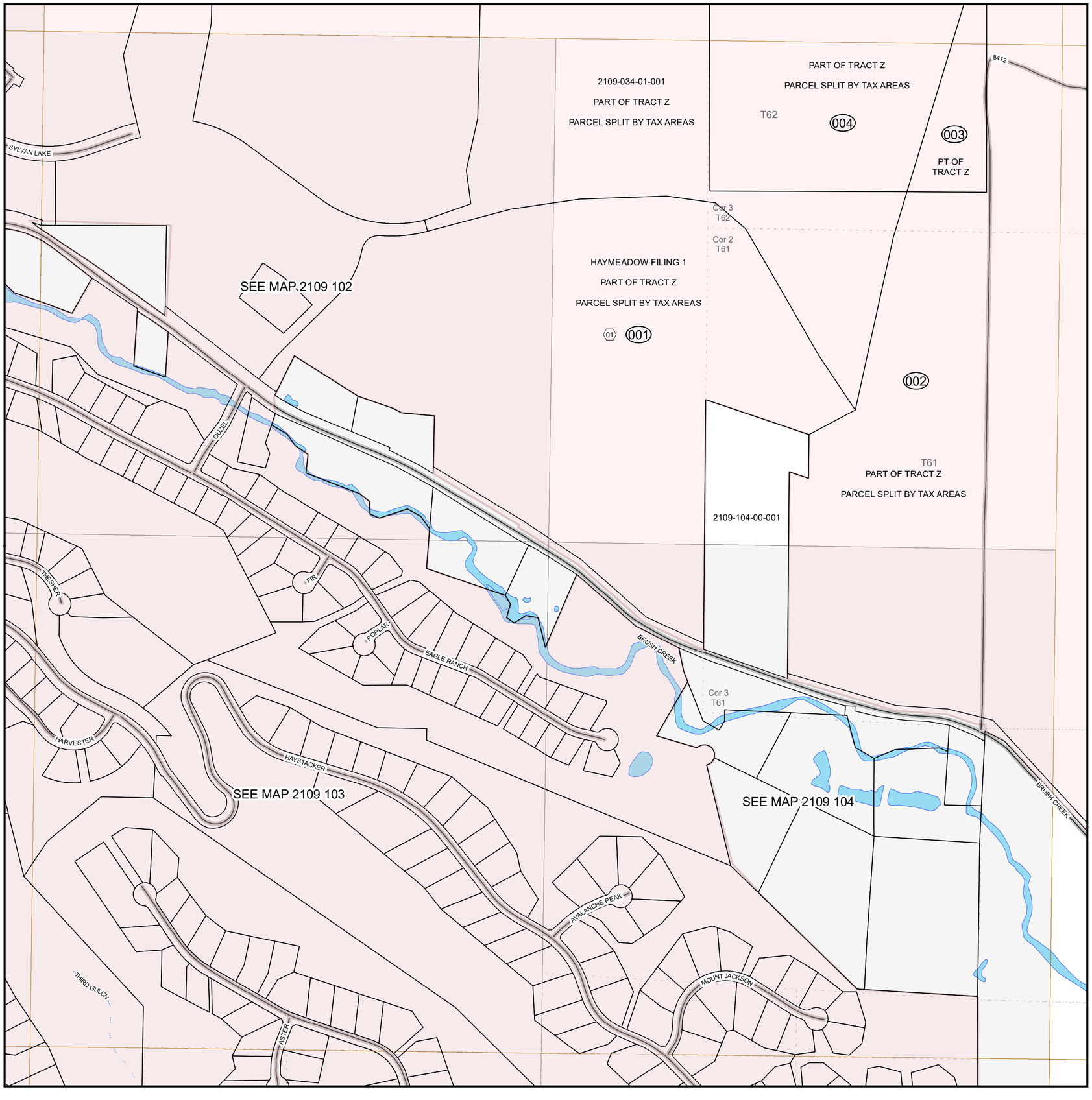

THIS MAP HAS BEEN PREPARED FOR EAGLE COUNTY ASSESSMENT PURPOSES ONLY. USE OF THIS MAP SHOULD BE FOR GENERAL & INFORMATIONAL PURPOSE ONLY. EAGLE COUNTY DOES NOT WARRENT THE ACCURACY OF THE INFORMATION CONTAINED HEREIN

THIS MAP WAS LAST UPDATED: Date: 7/11/2019

500 250 0 500 Feet

1:4,730

EAGLE COUNTY

TOWNSHIP INDEX

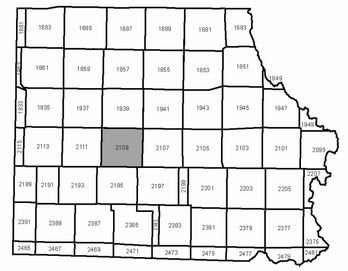

SECTION INDEX

6	5	4	3	2	1
7	8	9	10	11	12
18	17	16	15	14	13
19	20	21	22	23	24
30	29	28	27	26	25
31	32	33	34	35	36

N
W E
S

- Railroad Track
- Road Right Of Way
- creeks
- Rivers & Lakes
- Section Lines
- Gov't Tract & Lots
- Parcel Boundary
- Towns

Public Lands

- State
- BLM
- USFS
- Wilderness

2109 10
T5S R84W Section 10

2109 102
T5S R84W SEC 10 NW 1/4

EAGLE COUNTY

HAYMEADOW FILING 1
2109-044-05-001

HAYMEADOW FILNG 1

2109-033-01-001
PART OF TRACT Z
SPLIT BY TAX AREAS

2109-034-01-001
PART OF TRACT Z
SPLIT BY TAX AREAS

SYLVAN LAKE

07
001
PART OF TRACT Z
SPLIT BY TAX AREAS

001
3.38 Ac

BRUSH CREEK

2109-091-00-001

2109 091

002
TRACT G
1.602 Ac

TOWN OF EAGLE
TRACT OS5
EXEMPT
2109-091-07-001
29.115 Ac

PARCEL
2535
002
1.00 Ac

2109-101-01-001
PART OF TRACT Z
SPLIT BY TAX AREAS

03
001
LOT 37
002
.6559 Ac
LOT 38
003
.5041 Ac
LOT 39
004
.5074 Ac
LOT 40
005
.4963 Ac

PETERS
SUBDIVISION
LOT 2
002
2.0009 Ac
02
LOT 1
001
2.1685 Ac

TRACT
OS13
001
04
LOT 50
002
.5756 Ac
LOT 51
003
.4775 Ac
LOT 52
004
.4959 Ac
TRACT GC7
GOLF COURSE
MAINTENANCE FACILITY
EXEMPT
2109-092-13-001
1.7527 Ac

OUZEL

PARCEL
2677
003
1.00 Ac

01
21
019
3.83 Ac
MH
021

GC8
2092-13-001
LOT 53
006
.4591 Ac
LOT 54
007
.4408 Ac
LOT 55
008
.4408 Ac
LOT 1
001
0.446 Ac
06
LOT 2
002
0.435 Ac

05
TR B
001
LOT 43
002
0.416 Ac
LOT 42
003
0.389 Ac
LOT 41
008
0.764 Ac
LOT 40
LOT 39
006
007
LOT 38
06
LOT 37

EAGLE RANCH METRO DISTRICT
TRACT GC4
EXEMPT
2109-092-13-001
GOLF COURSE

EAGLE RANCH

TOWN OF EAGLE
TRACT OS4
EXEMPT
2109-104-04-001

PARCEL 2941
005
3.86 Ac

LOTS 3 & 4
021
1.386 Ac
LOT 5
002

TRACT
OS-N8
014
0.384 Ac
LOT 13
001
08
LOT 14

PARCEL 2941

2109 103

250 125 0 250 Feet

1:2,380

THIS MAP HAS BEEN PREPARED FOR EAGLE COUNTY ASSESSMENT PURPOSES ONLY. USE OF THIS MAP SHOULD BE FOR GENERAL & INFORMATIONAL PURPOSE ONLY. EAGLE COUNTY DOES NOT WARRENT THE ACCURACY OF THE INFORMATION CONTAINED HEREIN. THIS MAP WAS LAST UPDATED: Date: 1/7/2021

TOWNSHIP INDEX

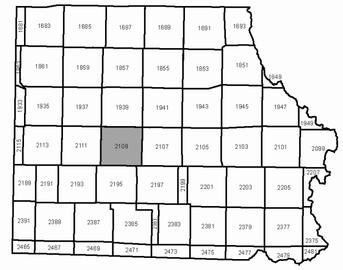

SECTION INDEX

6	5	4	3	2	1
7	8	9	10	11	12
18	17	16	15	14	13
19	20	21	22	23	24
30	29	28	27	26	25
31	32	33	34	35	36

N
W E
S

- Railroad Track
- Road Right Of Way
- Creeks
- Rivers & Lakes
- Parcel Boundary
- Quarter Section

2109 102
T5S R84W SEC 10 NW 1/4

2109 103
T5S R84W SEC 10 SW 1/4

2109 102

2109 094

2109 104

2109 152

EAGLE COUNTY

TRACT OS-N8
014
0.384 Ac

LOT 13
001
0.494 Ac

LOT 14
002
0.521 Ac

LOT 15
003
0.508 Ac

LOT 16
004
0.651 Ac

TRACT OS-N6
007
2.494 Ac

EAGLE RANCH METRO DISTRICT
TRACT GC4
GOLF COURSE
EXEMPT
2109-092-13-001
35.7056 Ac

EAGLE RANCH METRO DISTRICT
TRACT GC-8
EXEMPT
2109-092-13-001
4.607 Ac

0.435 Ac

LOTS 3 & 4
021
1.386 Ac

LOT 5
002
0.633 Ac

LOT 6
003
0.602 Ac

LOT 7
004
0.776 Ac

LOT 8
005
0.604 Ac

LOT 9
006
0.666 Ac

LOT 38
06

LOT 37
001

LOT 36
002
0.519 Ac

LOT 35
003
0.600 Ac

LOT 34
004
0.625 Ac

LOT 33
005
0.659 Ac

LOT 32
006
0.611 Ac

LOT 31
007
0.574 Ac

LOT 30
008
0.504 Ac

LOT 29
009
0.478 Ac

LOT 28
002
0.406 Ac

LOT 10
007
0.523 Ac

LOT 11
008
0.648 Ac

LOT 12
009
0.517 Ac

LOT 13
010
0.572 Ac

LOT 14
011
0.502 Ac

LOT 15
012
0.401 Ac

LOT 16
013
0.382 Ac

LOT 17
019
0.609 Ac

LOT 19
020
0.609 Ac

LOT 20
017
0.379 Ac

LOT 21
009

LOT 22
008

LOT 23
007
0.333 Ac

005
3.86 Ac

PARCEL 2941
2109-102-00-005

001
2.240 Ac

TRACT 0S4
EXEMPT
2109-104-04-001

TOWN OF EAGLE
TRACT 0S4
2109-104-04-001
EXEMPT

EAGLE RANCH FILING 14

EAGLE RANCH FILING 25

LOT 1
002
.801 Ac

LOT 2
003
.721 Ac

LOT 3
004
.576 Ac

LOT 4
005
.536 Ac

LOT 5
006
.507 Ac

LOT 6
007
.595 Ac

LOT 7
015
.439 Ac

LOT 8
010
.704 Ac

LOT 9
011
.802 Ac

LOT 10
012
.729 Ac

LOT 11
013
.698 Ac

LOT 12
014
.708 Ac

LOT 90
001
.899 Ac

(LOT 89)
.930 Ac

LOTS 88 & 89
016

(LOT 88)
.978 Ac

LOT 87
014
.569 Ac

LOT 86
015
.511 Ac

LOT 85
008
.758 Ac

LOT 84
009
.657 Ac

LOT 83
010
.660 Ac

LOTS 81 & 82
017
1.647 Ac

TOWN OF EAGLE
TRACT OS-G
EXEMPT
2109-151-08-018
91.987 Ac

TOWN OF EAGLE
TRACT OS-F
OPEN SPACE
EXEMPT
2109-151-06-016
39.787 Ac

TOWN OF EAGLE
TRACT OS-C
OPEN SPACE
014
58.844 Ac

LOT 19
001
0.854 Ac

LOT 20
002
0.719 Ac

LOTS 17 & 18
009
1.875 Ac

LOT 16
003

LOT 21
003
0.519 Ac

LOT 22
004
0.569 Ac

LOT 23
005
0.645 Ac

LOT 24
006
0.771 Ac

LOT 25
007
0.807 Ac

LOT 26
008
0.664 Ac

LOT 15
004
0.667 Ac

LOT 14
005
0.504 Ac

LOT 13
006

LOT 12
007
0.645 Ac

LOT 11
008
0.667 Ac

LOT 10

LOT 27
009
0.807 Ac

LOT 28
010
0.629 Ac

LOT 29
011
0.632 Ac

LOT 30
012
0.632 Ac

LOT 31
013
0.859 Ac

LOT 3
001
0.642 Ac

LOT 4

TRACT OS-A

LOT 32

EAGLE RANCH FILING 24

EAGLE RANCH FILING 22
TOWN OF EAGLE
TRACT OS-M3
EXEMPT
2109-152-03-006

2109-103-12-014

TOWN OF EAGLE
TRACT OS-N7
EXEMPT
001
6.229 Ac

LOT 24
001

LOT 25
001
0.468 Ac

LOTS 26 & 27
004
1.190 Ac

LOT 28
004
0.582 Ac

LOT 29
003
0.551 Ac

LOT 30
002
0.563 Ac

LOT 28

LOT 29

THESHER

HARVESTER

EAGLE RANCH

FIR

POPLAR

HAYSTACKER

ASTER

BRUSH CREEK

THIRD GULCH

TOWNSHIP INDEX

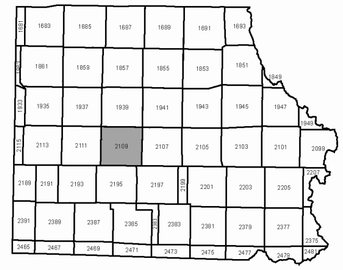

SECTION INDEX

6	5	4	3	2	1
7	8	9	10	11	12
18	17	16	15	14	13
19	20	21	22	23	24
30	29	28	27	26	25
31	32	33	34	35	36

N
W E
S

Railroad Track
Road Right Of Way
Creeks
Rivers & Lakes
Parcel Boundary
Subdivison
Quarter Section

Public Lands
State
BLM
USFS
Wilderness

250 125 0 250 Feet

1:2,380

THIS MAP HAS BEEN PREPARED FOR EAGLE COUNTY ASSESSMENT PURPOSES ONLY. USE OF THIS MAP SHOULD BE FOR GENERAL & INFORMATIONAL PURPOSE ONLY. EAGLE COUNTY DOES NOT WARRENT THE ACCURACY OF THE INFORMATION CONTAINED HEREIN. THIS MAP WAS LAST UPDATED: Date: 1/11/2021

2109 103
T5S R84W SEC 10 SW 1/4

2109 104
T5S R84W SEC 10 SE 1/4

EAGLE COUNTY

2109-101-01-001
PART OF TRACT Z
SPLIT BY TAX AREAS
HAYMEADOW FILING 1

001
13.50 Ac

2109-101-01-002
PART OF TRACT Z
SPLIT BY TAX AREAS
HAYMEADOW FILING 1

2109-103-00-001

Ac

BRUSH CREEK

TOWN OF EAGLE
TRACT OS4
EXEMPT
04 001
33.828 Ac

03 LOT 1
001
3.261 Ac

LOT 28
04 002
0.406 Ac

LOT 27
003
0.487 Ac

LOT 26
004
0.540 Ac

EAGLE RANCH

LOT 22

LOT 23
007
0.333 Ac

LOT 24
006
0.348 Ac

LOT 25
04 005
0.492 Ac

008

01 33
003
3.56 Ac

A
002
5.65 Ac

PARCEL 3359
008
1.98 Ac

B
001
4.73 Ac

006
TOWN OF EAGLE
WATER TANK
EXEMPT
1.56 Ac

84/12

2109 103

C
008
4.20 Ac

01

BRUSH CREEK STABLES

D
009
8.02 Ac

01 E
010
10.06 Ac

2109-112-00-006

LOT 14
05 002
.949 Ac

LOT 15
003
.893 Ac

LOT 13
001
.802 Ac

LOT 16
004
.921 Ac

LOT 17
005
.702 Ac

LOT 18
006
.707 Ac

TOWN OF EAGLE
TRACT OS-G
EXEMPT
2109-151-08-018
91.987 Ac

AVALANCHE PEAK

LOT 19
007 05
.786 Ac

LOT 20
008
.698 Ac

LOT 81

LOT 80
06 001
.832 Ac

LOT 21
009
.767 Ac

LOT 79
002
.745 Ac

LOT 78
003
.651 Ac

HAYSTACKER

LOT 24
014
.723 Ac

LOT 25
015
.816 Ac

LOT 26
016
.645 Ac

LOT 23
031
.643 Ac

LOT 22
011 05
.962 Ac

MOUNT JACKSON

LOT 35
05 028
.813 Ac

LOT 34
027
.779 Ac

LOT 36
029
.708 Ac

LOT 37
030
.708 Ac

TRACT OS-J
2109-151-07-001
EXEMPT

LOT 33
026
.714 Ac

LOT 32
025
.628 Ac

LOT 27
05 018
.586 Ac

LOT 28
032
.681

LOT 29
033
.564

LOT 30
023
.609 Ac

LOT 31
05 024
.610 Ac

TOWN OF EAGLE
TRACT OS-G
EXEMPT
2109-151-08-018
91.987 Ac

06 LOT 77
001

TRACT OS-J
EXEMPT

LOT 42

2109 151

250 125 0 250 Feet

1:2,370

THIS MAP HAS BEEN PREPARED FOR EAGLE COUNTY ASSESSMENT PURPOSES ONLY. USE OF THIS MAP SHOULD BE FOR GENERAL & INFORMATIONAL PURPOSE ONLY. EAGLE COUNTY DOES NOT WARRENT THE ACCURACY OF THE INFORMATION CONTAINED HEREIN. THIS MAP WAS LAST UPDATED: Date: 7/10/2019

TOWNSHIP INDEX

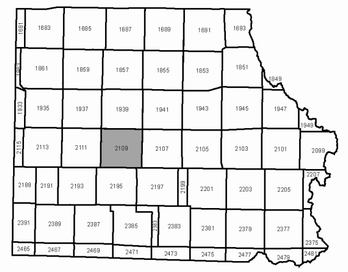

SECTION INDEX

6	5	4	3	2	1
7	8	9	10	11	12
18	17	16	15	14	13
19	20	21	22	23	24
30	29	28	27	26	25
31	32	33	34	35	36

N
W E
S

Railroad Track
Road Right Of Way
Creeks
Rivers & Lakes
Parcel Boundary
Subdivison
Quarter Section

Public Lands
State
BLM
USFS
Wilderness

2109 104
T5S R84W SEC 10 SE 1/4

2109 151
T5S R84W SEC 15 NW 1/4

2109 104

TRACT OS-J
2109-151-07-001
EXEMPT
.628 Ac
.610 Ac
.651 Ac
030
.708 Ac
LOT 77
06
001
.782 Ac
EAGLE RANCH FILING 25
LOT 76
002
.747 Ac
LOT 75
003
.731 Ac
LOT 74
004
.745 Ac
LOT 73
005
.71 Ac
LOT 72
006
.672 Ac
TRACT OS-J
EXEMPT
07
001
2.135 Ac
LOT 41
006
.596 Ac
LOT 42
07
007
.549 Ac
LOT 43
008
.679 Ac
LOT 44
009
.694 Ac
LOT 45
07
010
.717 Ac
LOT 46
011
.660 Ac
LOT 47
012
.807 Ac
LOT 38
002
.699 Ac
LOT 39
003
.731 Ac
TR OSI
005
LOT 40
07
004
.843 Ac
PROSPECT PEAK
TOWN OF EAGLE
TRACT OS-F
OPEN SPACE
EXEMPT
2109-151-06-016
39.787 Ac
LOT 53
08
006
.803 Ac
LOT 54
007
.829 Ac
LOT 55
008
.741 Ac
LOT 56
08
009
.972 Ac
LOT 57
010
1.024 Ac
LOT 58
011
.101 Ac
LOT 59
012
1.33 Ac
LOT 60
013
1.247 Ac
LOT 61
014
.977 Ac
LOT 62
08
016
.954 Ac
LOT 63
017
1.255 Ac
LOT 52
005
.841 Ac
LOT 51
004
.850 Ac
LOT 50
003
.933 Ac
LOT 49
002
.923 Ac
LOT 48
08
001
.991 Ac
NEW YORK MOUNTAIN
LOT 71
06
008
.646 Ac
LOT 70
009
.532 Ac
LOT 69
010
.872 Ac
LOT 68
011
.915 Ac
LOT 67
012
.840 Ac
LOT 66
013
.727 Ac
LOT 65
06
014
.574 Ac
LOT 64
015
.702 Ac
2109-112-00-006
TOWN OF EAGLE
TRACT OS-G
EXEMPT
08
018
91.987 Ac
EAGLE RANCH FILING 24
LOT 38
001
0.715 Ac
LOT 39
02
002
0.808 Ac
LOT 40
003
1.107 Ac
LOT 41
004
0.939 Ac
LOT 42
005
0.767 Ac
LOTS 55 & 56
004
01
2.116 Ac
LOT 54
002
0.926 Ac
LOT 53
003
0.840 Ac
LOT 43
006
0.789 Ac
LOT 44
007
02
0.912 Ac
HAYSTACKER
2109 152
TOWN OF EAGLE
TRACT OS-C
EXEMPT
2109-103-12-014
LOT 45
04
001
0.800 Ac
LOT 46
002
0.746 Ac
LOT 52
001
03
1.410 Ac
LOT 51
002
1.244 Ac
LOT 50
003
1.088 Ac
LOT 49
004
1.014 Ac
LOT 47
03
006
1.235 Ac
LOT 48
005
0.918 Ac
CLOVER
TOWN OF EAGLE
TRACT OS-B
EXEMPT
2109-152-09-004
2109-191-00-001

250 125 0 250 Feet

1:2,360

THIS MAP HAS BEEN PREPARED FOR EAGLE COUNTY ASSESSMENT PURPOSES ONLY. USE OF THIS MAP SHOULD BE FOR GENERAL & INFORMATIONAL PURPOSE ONLY. EAGLE COUNTY DOES NOT WARRENT THE ACCURACY OF THE INFORMATION CONTAINED HEREIN.
THIS MAP WAS LAST UPDATED: Date: 3/18/2021

EAGLE COUNTY

TOWNSHIP INDEX

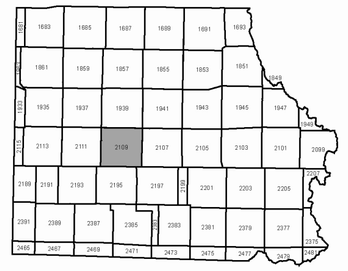

SECTION INDEX

6	5	4	3	2	1
7	8	9	10	11	12
18	17	16	15	14	13
19	20	21	22	23	24
30	29	28	27	26	25
31	32	33	34	35	36

N
W E
S

- Railroad Track
- Road Right Of Way
- Creeks
- Rivers & Lakes
- Parcel Boundary
- Subdivison
- Quarter Section

Public Lands

- State
- BLM
- USFS
- Wilderness

2109 151
T5S R84W SEC 15 NW 1/4

2109 152
T5S R84W SEC 15 NW 1/4

EAGLE COUNTY

2109 103

LOT 28 025 0.596 Ac
LOT 29 001 0.906 Ac
LOT 38 03 001 0.737 Ac
LOT 39 002 0.683 Ac
LOT 36 002 0.637 Ac
LOT 40 003 0.726 Ac
LOT 35 003 0.782 Ac
LOT 41 004 0.838 Ac
LOT 42 005 1.070 Ac
LOT 43 004 0.647 Ac
LOT 44 001 04 0.536 Ac
LOT 45 002 0.476 Ac
FOURTH OF JULY
TOWN OF EAGLE TRACT OS-M3 EXEMPT 03 006 21.691 Ac
TOWN OF EAGLE TRACT OS-C 2109-103-12-014 EXEMPT
LOT 11 008 0.667 Ac
LOT 3 13 001 0.642 Ac
LOT 10 001 06 0.588 Ac
LOT 4 001 07 0.662 Ac
LOT 9 002 0.654 Ac
LOT 8 003 0.536 Ac
LOT 7 004 0.544 Ac
LOT 6 005 0.735 Ac
LOT 5 006 0.650 Ac 06
ASTER
HAYSTACKER
TRACT OS-A OPEN SPACE 002 1.947 Ac
0.859 Ac
001 LOT 32 0.799 Ac
LOT 2 003 0.720 Ac
07 LOT 1 004 0.827 Ac
08 007 LOTS 33 & 34 1.789 Ac
TOWN OF EAGLE TRACT OS-C 2109-103-12-014 EXEMPT
LOT 35 004 0.791 Ac
LOT 36 005 0.867 Ac
08 LOT 37 006 0.737 Ac
LOT 38 001 0.715 Ac
ARROYO
LOT 64 005 0.499 Ac
LOT 65 003 0.689 Ac
LOT 66 002 0.798 Ac
LOT 67 001 1.152 Ac 09
LOT 63 006 0.847 Ac
HOLLYHOCK
LOT 62 007 0.928 Ac
LOT 61 008 1.004 Ac
LOT 60 009 0.849 Ac
LOT 59 010 0.786 Ac
LOT 58 011 0.887 Ac
LOT 57 012 09 1.063 Ac
EAGLE RANCH FILING 24
LOTS 5
2.11
2109 161
2109 151
03 TRACT OS-M5 0.724 Ac 007
05 LOT 46 0.755 Ac 001
LOT 47 0.641 Ac 002
LOT 48 0.630 Ac 003
LOT 49 0.622 Ac 004
LOT 50 0.640 Ac 005
LOT 51 05 006 0.886 Ac
LOT 52 007 1.011 Ac
LOT 53 008 0.867 Ac
LOT 54 009 0.872 Ac
LOT 55 010 0.657 Ac
LOT 56 011 0.554 Ac
LOT 57 012 0.600 Ac
(LOT 58) 0.619 Ac
LOTS 58 & 59 05 017
(LOT 59) 0.832 Ac
LOT 63 015 0.649 Ac 05
LOT 64 016 0.538 Ac
LOT 62 003 0.780 Ac
BIG SAGE
EAGLE RANCH FILING 22
TOWN OF EAGLE TRACT OS-M4 EXEMPT 2109-161-11-011
TOWN OF EAGLE TRACT OS-B EXEMPT 09 004 67.617 Ac
THIRD GULCH
TOWN OF EAGLE TRACT T 2109-164-01-001 EXEMPT
2109-191-00-001 EXEMPT

TOWNSHIP INDEX

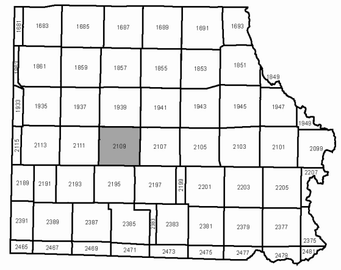

SECTION INDEX

6	5	4	3	2	1
7	8	9	10	11	12
18	17	16	15	14	13
19	20	21	22	23	24
30	29	28	27	26	25
31	32	33	34	35	36

N
W E
S

- Railroad Track
- Road Right Of Way
- Creeks
- Rivers & Lakes
- Parcel Boundary
- Subdivison
- Quarter Section

Public Lands
- State
- BLM
- USFS
- Wilderness

THIS MAP HAS BEEN PREPARED FOR EAGLE COUNTY ASSESSMENT PURPOSES ONLY. USE OF THIS MAP SHOULD BE FOR GENERAL & INFORMATIONAL PURPOSE ONLY. EAGLE COUNTY DOES NOT WARRENT THE ACCURACY OF THE INFORMATION CONTAINED HEREIN.
THIS MAP WAS LAST UPDATED: Date: 3/18/2021

250 125 0 250 Feet

1:2,390

2109 152
T5S R84W SEC 15 NW 1/4

2109 161
T5S R84W SEC 16 NE 1/4

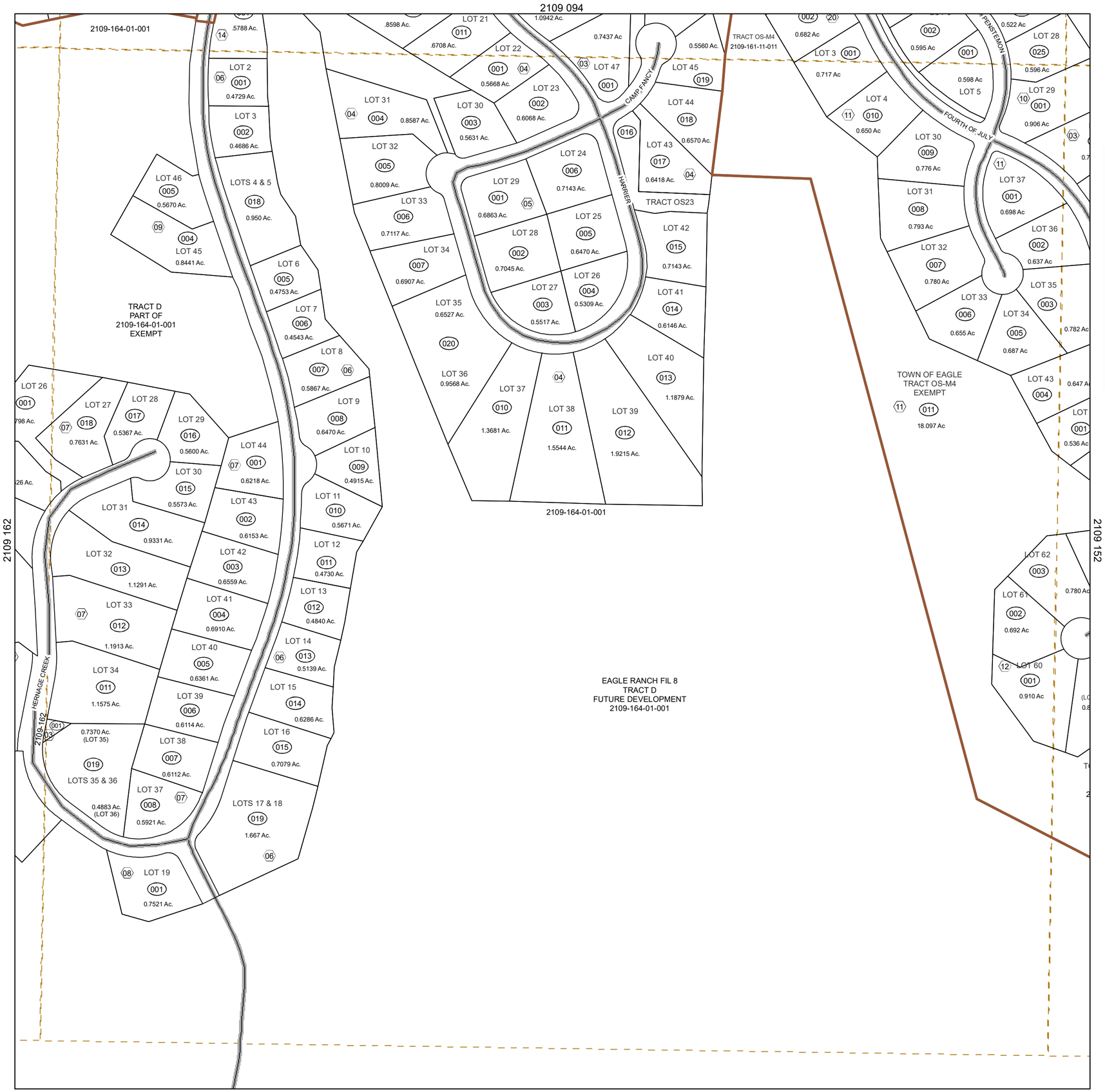

TOWNSHIP INDEX

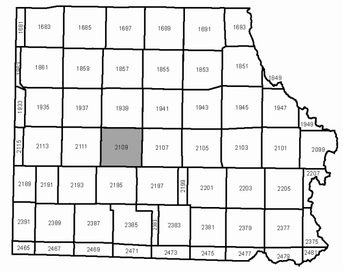

SECTION INDEX

6	5	4	3	2	1
7	8	9	10	11	12
18	17	16	15	14	13
19	20	21	22	23	24
30	29	28	27	26	25
31	32	33	34	35	36

N
W E
S

- Railroad Track
- Road Right Of Way
- Creeks
- Rivers & Lakes
- Parcel Boundary
- Subdivison
- Quarter Section

Public Lands

- State
- BLM
- USFS
- Wilderness

250 125 0 250 Feet

1:2,400

THIS MAP HAS BEEN PREPARED FOR EAGLE COUNTY ASSESSMENT PURPOSES ONLY. USE OF THIS MAP SHOULD BE FOR GENERAL & INFORMATIONAL PURPOSE ONLY. EAGLE COUNTY DOES NOT WARRENT THE ACCURACY OF THE INFORMATION CONTAINED HEREIN.
THIS MAP WAS LAST UPDATED: Date: 10/20/2020

2109 161
T5S R84W SEC 16 NE 1/4

2109 162
T5S R84W SEC 16 NW 1/4

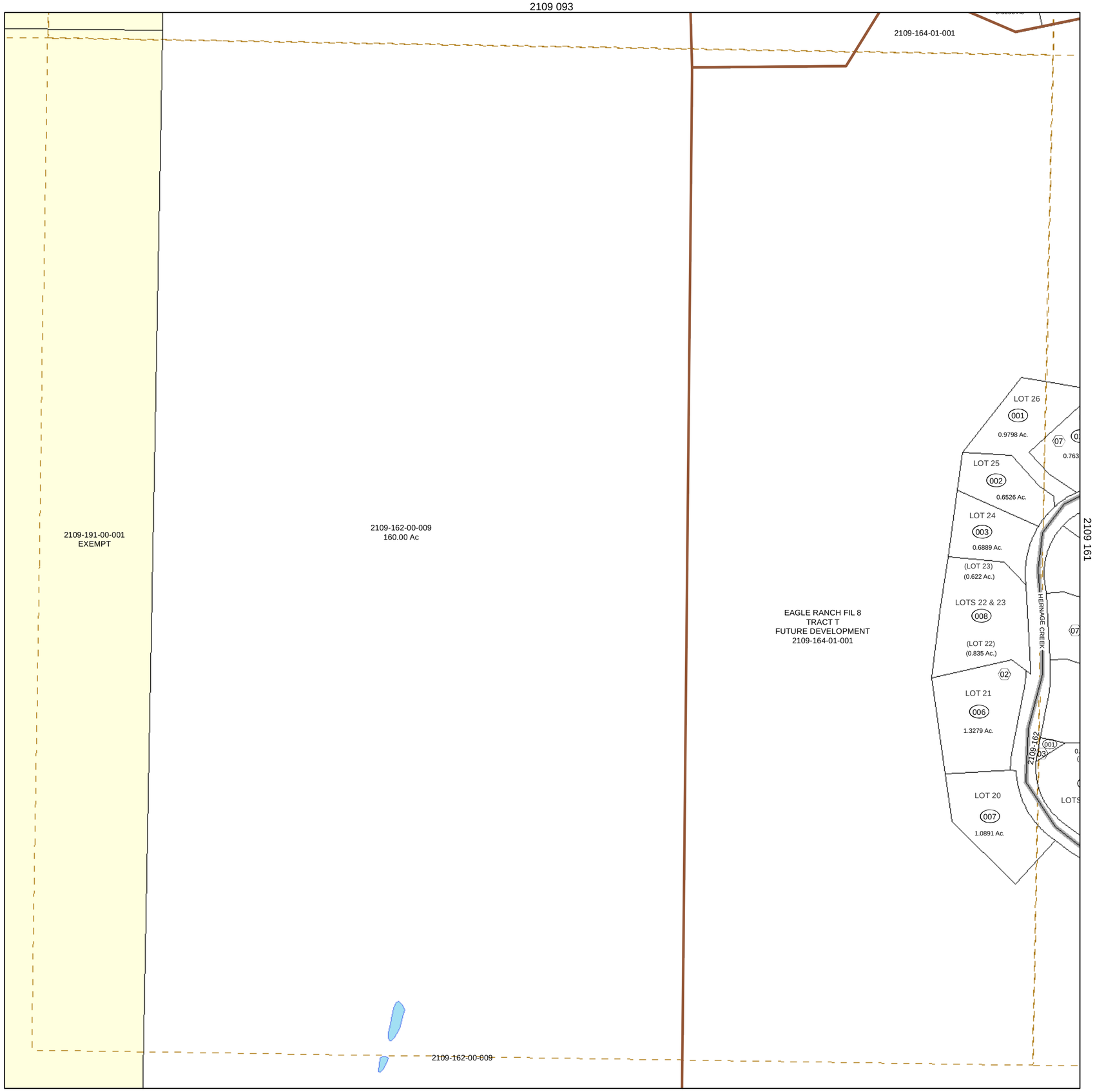

TOWNSHIP INDEX

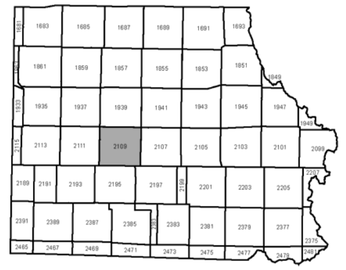

SECTION INDEX

6	5	4	3	2	1
7	8	9	10	11	12
18	17	16	15	14	13
19	20	21	22	23	24
30	29	28	27	26	25
31	32	33	34	35	36

N
W E
S

- Railroad Track
- Road Right Of Way
- Creeks
- Rivers & Lakes
- Subdivison
- Quarter Section

Public Lands

- State
- BLM
- USFS
- Wilderness

250 125 0 250 Feet

1:2,360

THIS MAP HAS BEEN PREPARED FOR EAGLE COUNTY ASSESSMENT PURPOSES ONLY. USE OF THIS MAP SHOULD BE FOR GENERAL & INFORMATIONAL PURPOSE ONLY. EAGLE COUNTY DOES NOT WARRENT THE ACCURACY OF THE INFORMATION CONTAINED HEREIN.

2109 162
T5S R84W SEC 16 NW 1/4

2109 23
T5S R84W Section 23

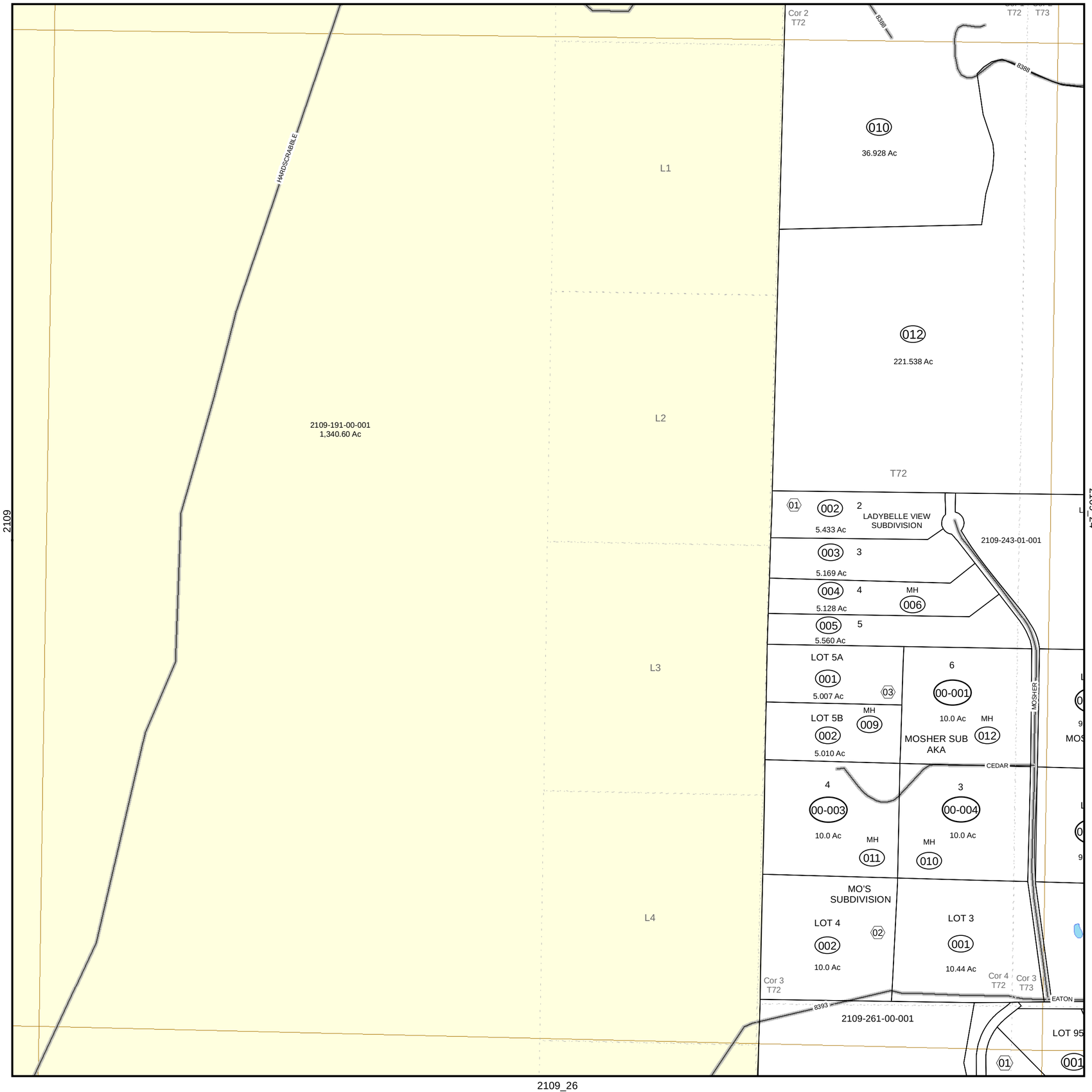

2109_26

THIS MAP HAS BEEN PREPARED FOR EAGLE COUNTY ASSESSMENT PURPOSES ONLY. USE OF THIS MAP SHOULD BE FOR GENERAL & INFORMATIONAL PURPOSE ONLY. EAGLE COUNTY DOES NOT WARRENT THE ACCURACY OF THE INFORMATION CONTAINED HEREIN

500 250 0 500 Feet

1:4,770

EAGLE COUNTY

TOWNSHIP INDEX

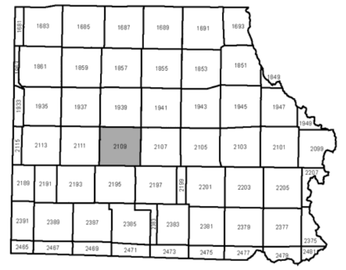

SECTION INDEX

6	5	4	3	2	1
7	8	9	10	11	12
18	17	16	15	14	13
19	20	21	22	23	24
30	29	28	27	26	25
31	32	33	34	35	36

N
W E
S

- Railroad Track
- Road Right Of Way
- creeks
- Rivers & Lakes
- Section Lines
- Gov't Tract & Lots
- Parcel Boundary
- Towns

Public Lands

- State
- BLM
- USFS
- Wilderness

2109 23
T5S R84W Section 23

2109 24
T5S R84W Section 24

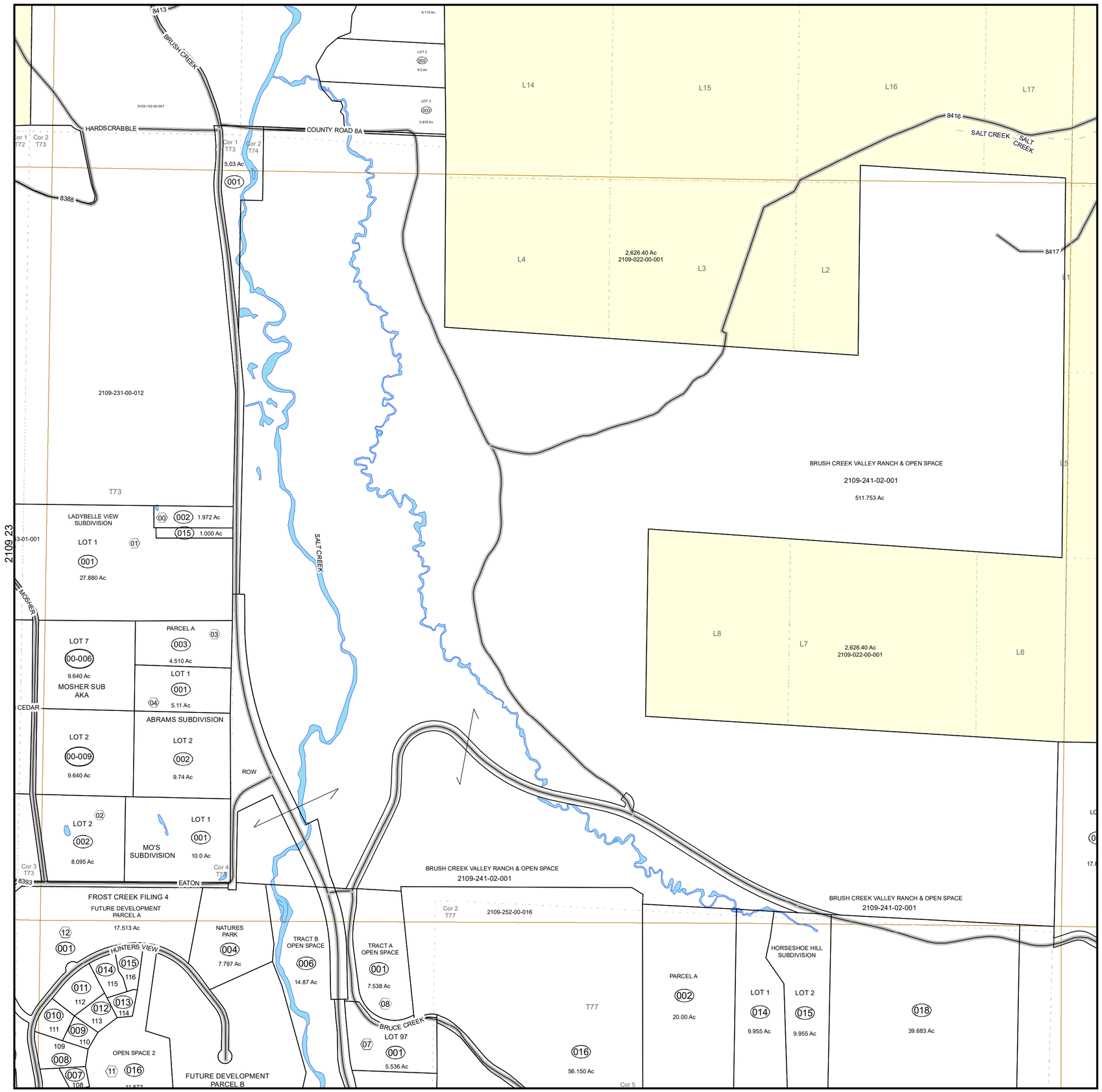

2109 25

500 250 0 500 Feet

1:6,450

THIS MAP HAS BEEN PREPARED FOR EAGLE COUNTY ASSESSMENT PURPOSES ONLY. USE OF THIS MAP SHOULD BE FOR GENERAL & INFORMATIONAL PURPOSE ONLY. EAGLE COUNTY DOES NOT WARRENT THE ACCURACY OF THE INFORMATION CONTAINED HEREIN
THIS MAP WAS LAST UPDATED: Date: 10/21/2019

EAGLE COUNTY

TOWNSHIP INDEX

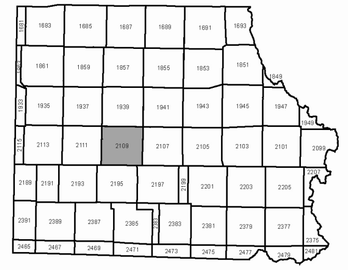

SECTION INDEX

6	5	4	3	2	1
7	8	9	10	11	12
18	17	16	15	14	13
19	20	21	22	23	24
30	29	28	27	26	25
31	32	33	34	35	36

N
W E
S

- Railroad Track
- Road Right Of Way
- creeks
- Rivers & Lakes
- Section Lines
- Gov't Tract & Lots
- Parcel Boundary
- Towns

Public Lands

- State
- BLM
- USFS
- Wilderness

2109 24
T5S R84W Section 24

2109 25
T5S R84W Section 25

2109 24

2109 26

2107 30

2109 36

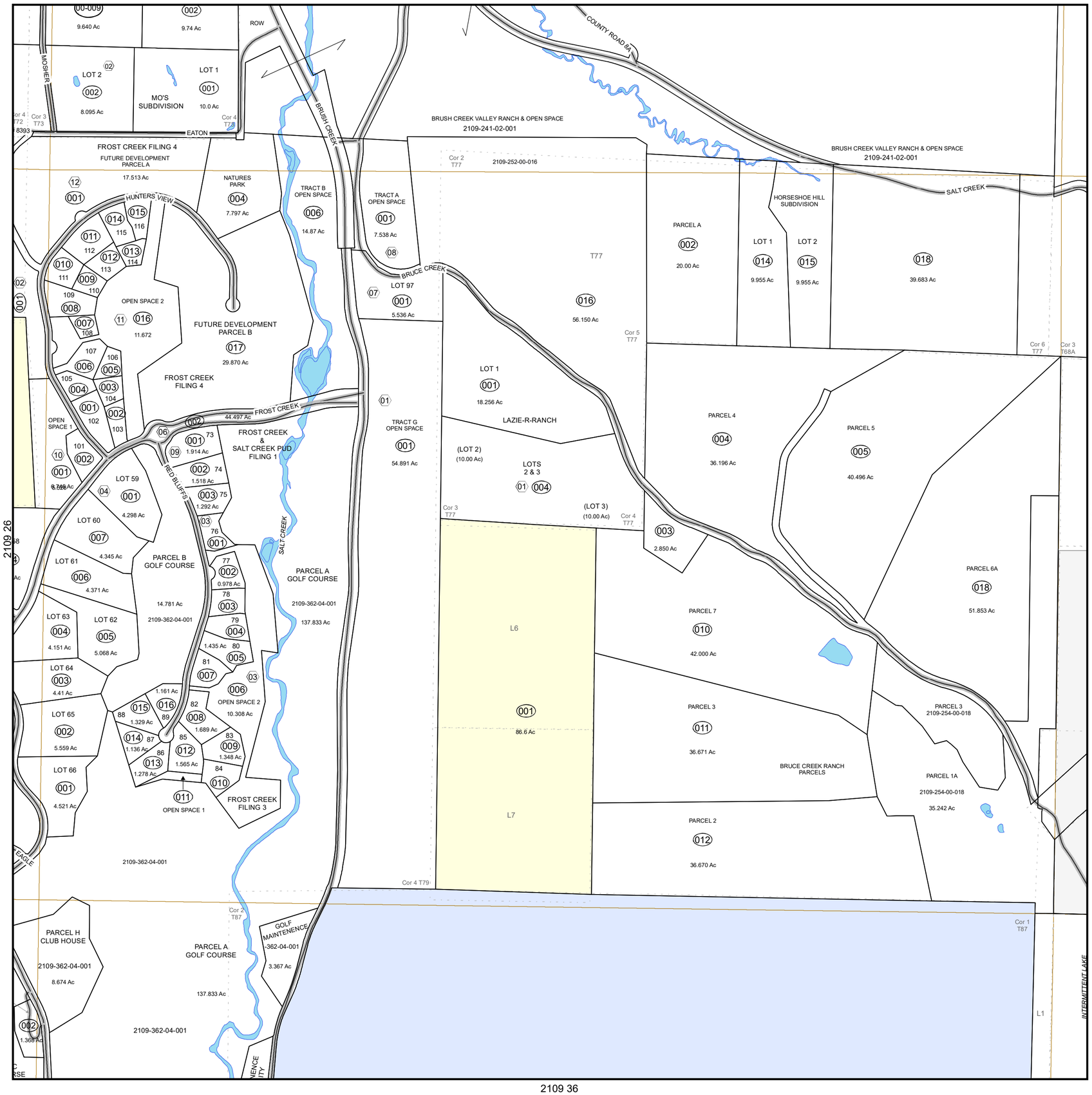

TOWNSHIP INDEX

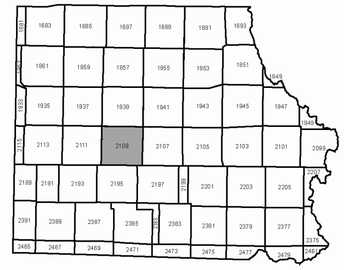

SECTION INDEX

6	5	4	3	2	1
7	8	9	10	11	12
18	17	16	15	14	13
19	20	21	22	23	24
30	29	28	27	26	25
31	32	33	34	35	36

N
W E
S

- Railroad Track
- Road Right Of Way
- creeks
- Rivers & Lakes
- Section Lines
- Gov't Tract & Lots
- Parcel Boundary
- Towns

Public Lands

- State
- BLM
- USFS
- Wilderness

THIS MAP HAS BEEN PREPARED FOR EAGLE COUNTY ASSESSMENT PURPOSES ONLY. USE OF THIS MAP SHOULD BE FOR GENERAL & INFORMATIONAL PURPOSE ONLY. EAGLE COUNTY DOES NOT WARRENT THE ACCURACY OF THE INFORMATION CONTAINED HEREIN
THIS MAP WAS LAST UPDATED: Date: 10/21/2019

500 250 0 500 Feet

1:6,460

2109 25
T5S R84W Section 25

2109 26
T5S R84W Section 26

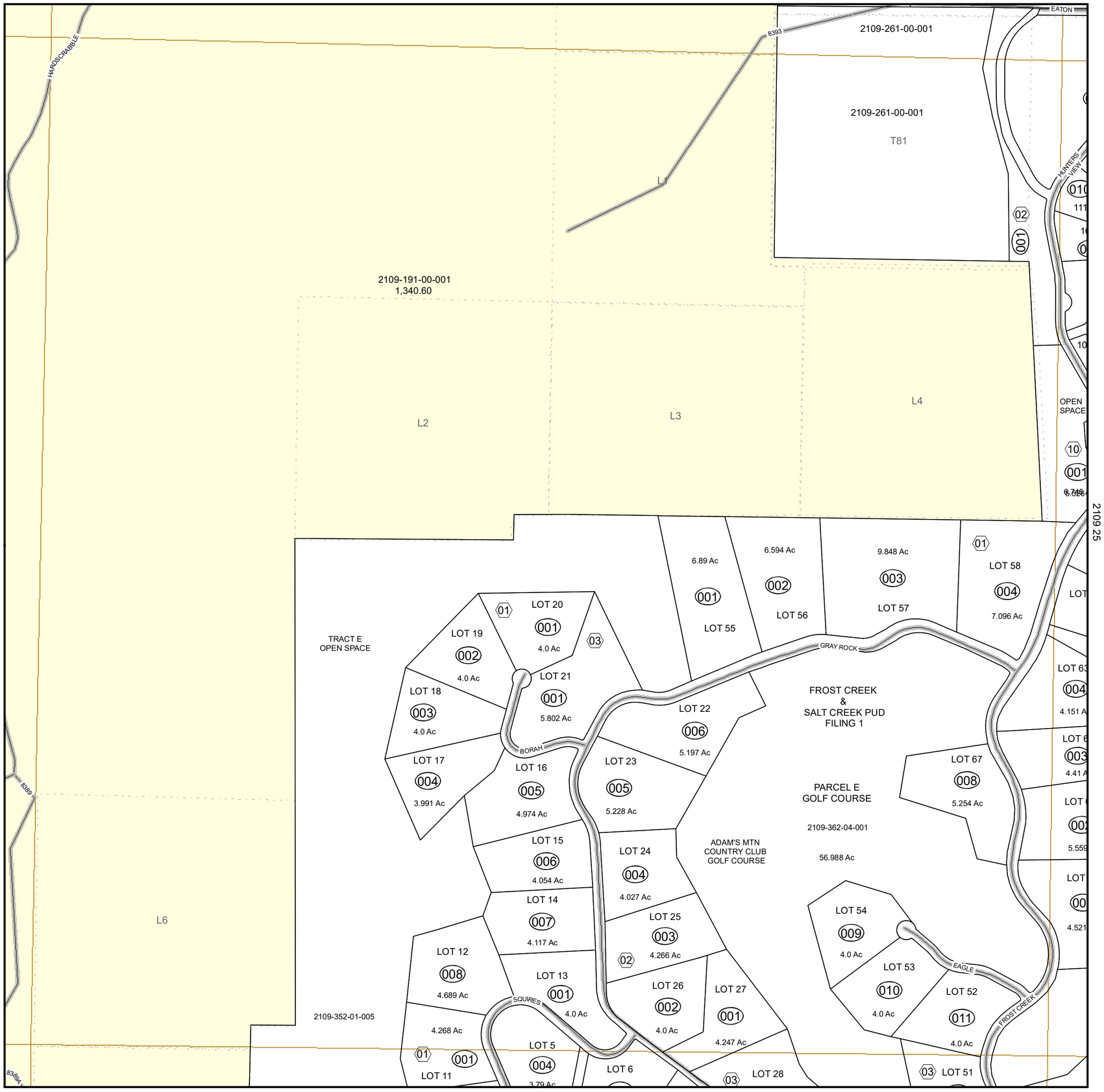

500 250 0 500 Feet

1:4,780

THIS MAP HAS BEEN PREPARED FOR EAGLE COUNTY ASSESSMENT PURPOSES ONLY. USE OF THIS MAP SHOULD BE FOR GENERAL & INFORMATIONAL PURPOSE ONLY. EAGLE COUNTY DOES NOT WARRENT THE ACCURACY OF THE INFORMATION CONTAINED HEREIN
THIS MAP WAS LAST UPDATED: Date: 10/30/2018

EAGLE COUNTY

TOWNSHIP INDEX

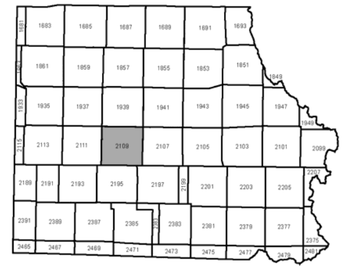

SECTION INDEX

6	5	4	3	2	1
7	8	9	10	11	12
18	17	16	15	14	13
19	20	21	22	23	24
30	29	28	27	26	25
31	32	33	34	35	36

N
W E
S

- Railroad Track
- Road Right Of Way
- creeks
- Rivers & Lakes
- Section Lines
- Gov't Tract & Lots
- Parcel Boundary
- Towns

Public Lands

- State
- BLM
- USFS
- Wilderness

2109 26
T5S R84W Section 26

2109 35
T5S R84W Section 35

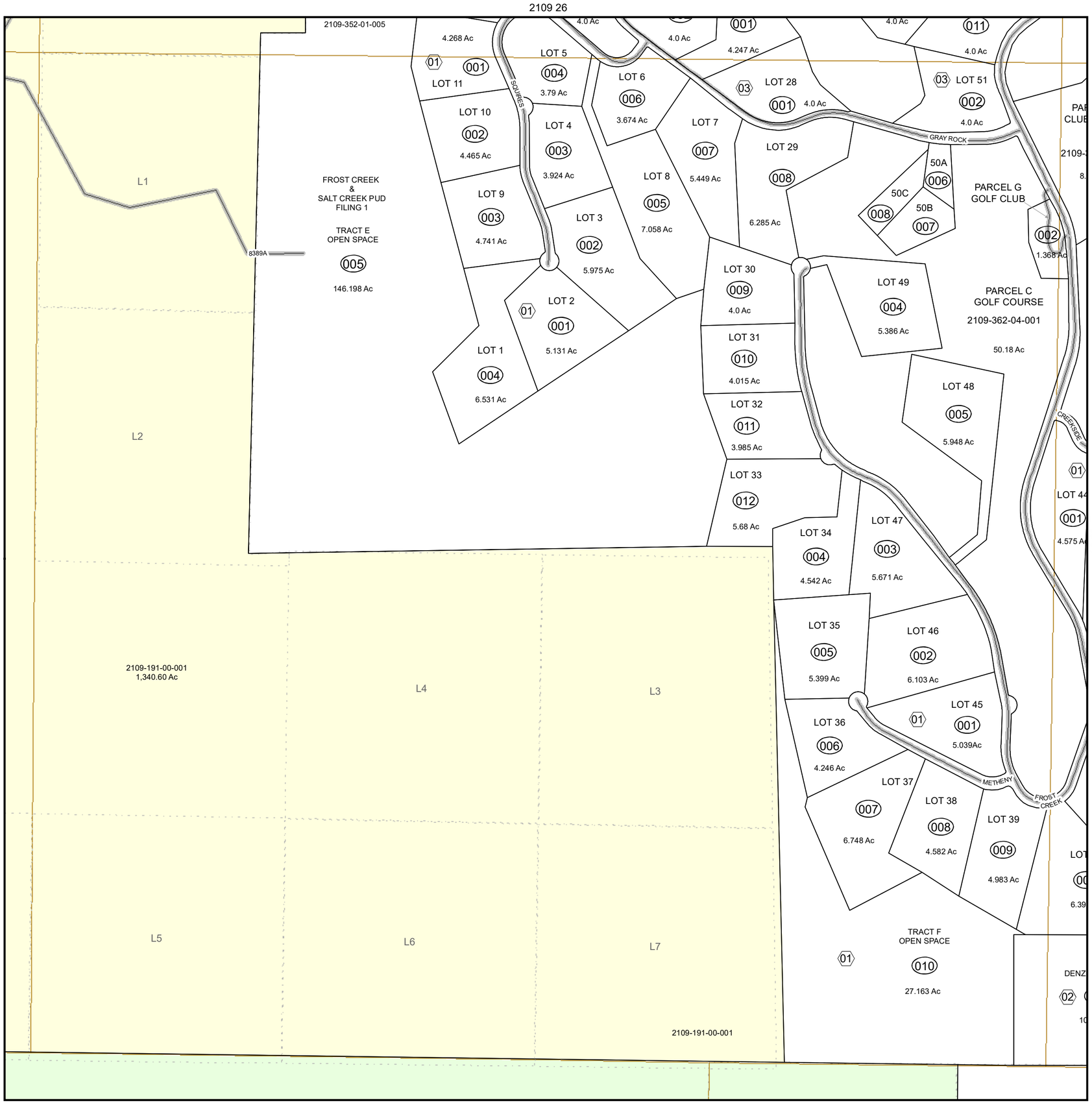

EAGLE COUNTY

TOWNSHIP INDEX

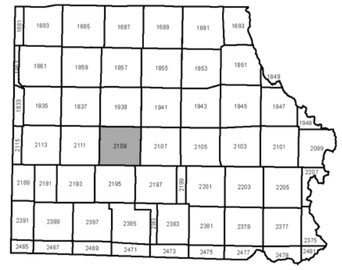

SECTION INDEX

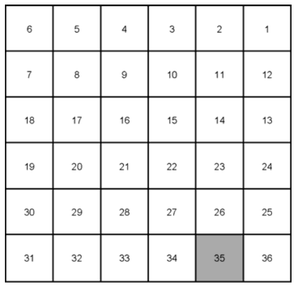



Railroad Track
Road Right Of Way
creeks
Rivers & Lakes
Section Lines
Gov't Tract & Lots
Parcel Boundary
Towns

Public Lands

State
BLM
USFS
Wilderness

THIS MAP HAS BEEN PREPARED FOR EAGLE COUNTY ASSESSMENT PURPOSES ONLY. USE OF THIS MAP SHOULD BE FOR GENERAL & INFORMATIONAL PURPOSE ONLY. EAGLE COUNTY DOES NOT WARRENT THE ACCURACY OF THE INFORMATION CONTAINED HEREIN
THIS MAP WAS LAST UPDATED: Date: 6/14/2018

500 250 0 500 Feet

1:4,750

2109 35
T5S R84W Section 35

2109 36
T5S R84W Section 36

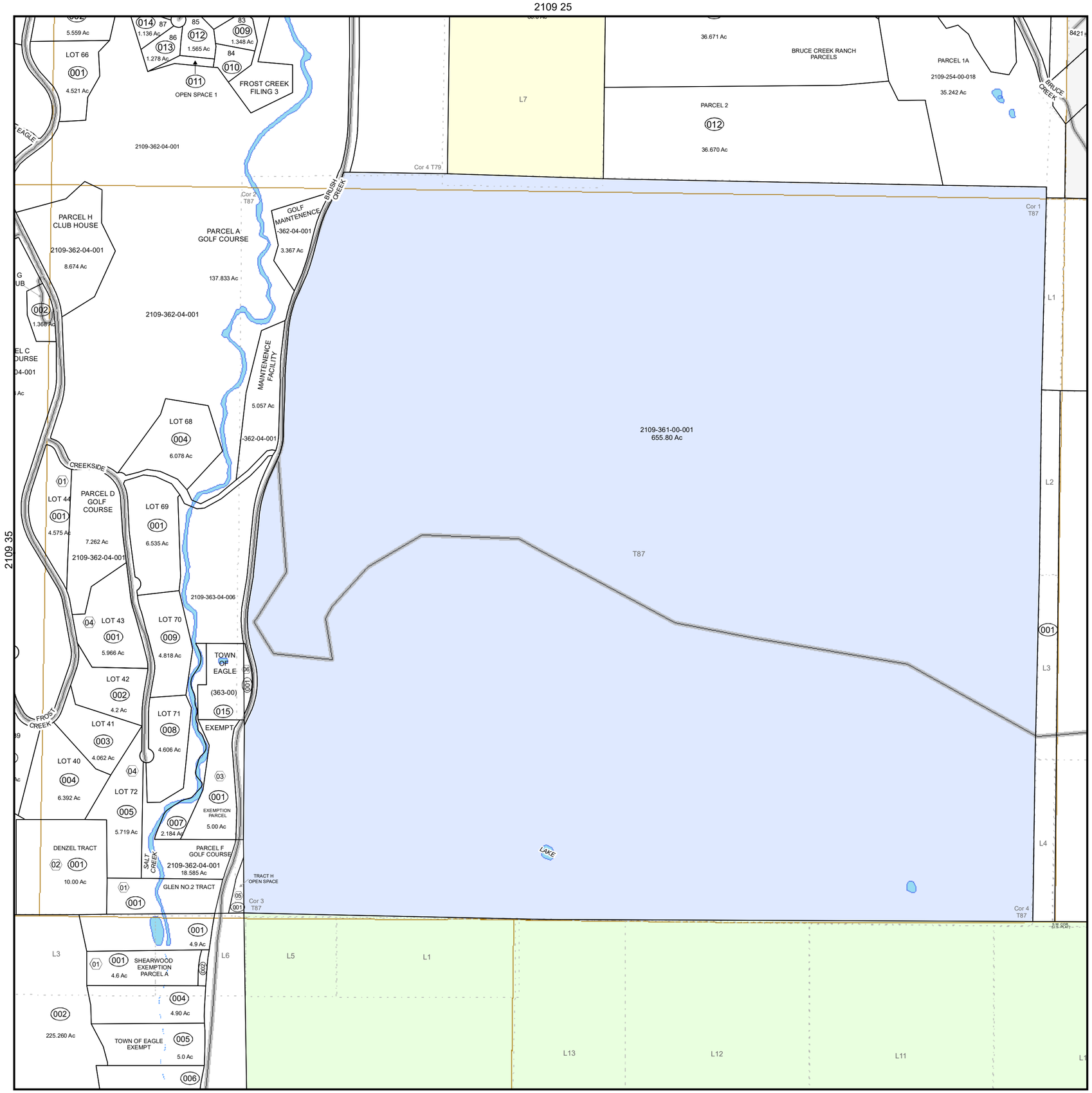

TOWNSHIP INDEX

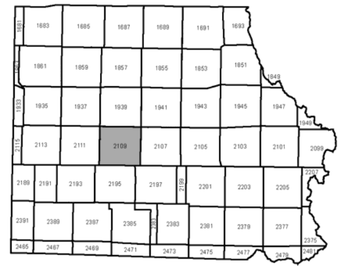

SECTION INDEX

6	5	4	3	2	1
7	8	9	10	11	12
18	17	16	15	14	13
19	20	21	22	23	24
30	29	28	27	26	25
31	32	33	34	35	36

N
W E
S

- Railroad Track
- Road Right Of Way
- creeks
- Rivers & Lakes
- Section Lines
- Gov't Tract & Lots
- Parcel Boundary
- Towns

Public Lands

- State
- BLM
- USFS
- Wilderness

THIS MAP HAS BEEN PREPARED FOR EAGLE COUNTY ASSESSMENT PURPOSES ONLY. USE OF THIS MAP SHOULD BE FOR GENERAL & INFORMATIONAL PURPOSE ONLY. EAGLE COUNTY DOES NOT WARRENT THE ACCURACY OF THE INFORMATION CONTAINED HEREIN
THIS MAP WAS LAST UPDATED: Date: 1/29/2018

500 250 0 500 Feet

1:6,460

2109 36
T5S R84W Section 36

2111
T5S R85W

1937

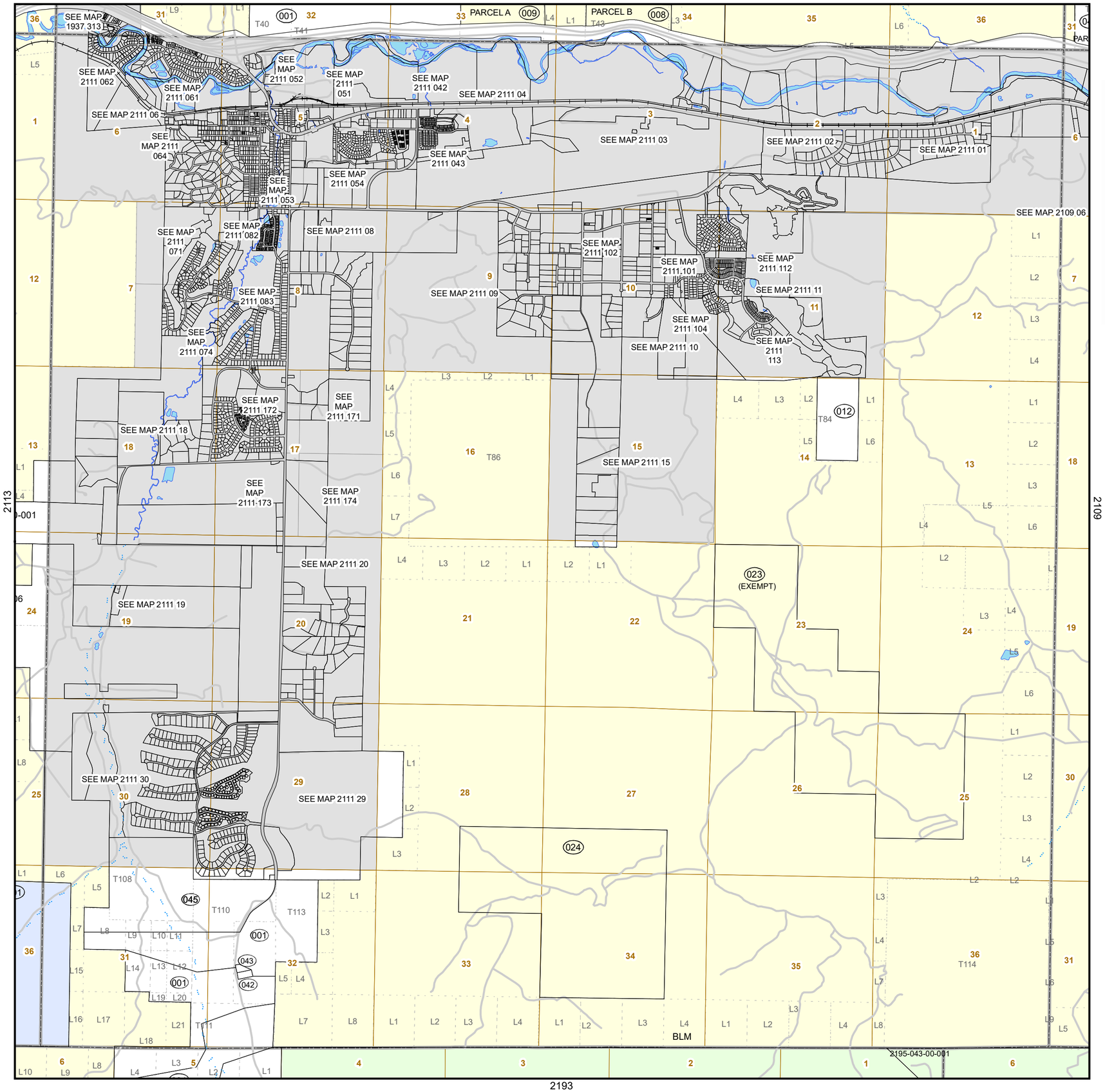

THIS MAP HAS BEEN PREPARED FOR EAGLE COUNTY ASSESSMENT PURPOSES ONLY. USE OF THIS MAP SHOULD BE FOR GENERAL & INFORMATIONAL PURPOSE ONLY. EAGLE COUNTY DOES NOT WARRENT THE ACCURACY OF THE INFORMATION CONTAINED HEREIN

THIS MAP WAS LAST UPDATED: Date: 3/4/2021

1 0.5 0 1 Miles

1:28,670

EAGLE COUNTY

TOWNSHIP INDEX

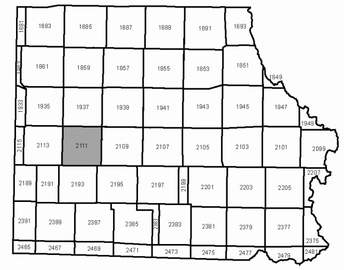

SECTION INDEX

6	5	4	3	2	1
7	8	9	10	11	12
18	17	16	15	14	13
19	20	21	22	23	24
30	29	28	27	26	25
31	32	33	34	35	36

N
W E
S

- Railroad Track
- Road Right Of Way
- Creeks
- Rivers & Lakes
- Parcel Boundary
- Section Lines
- Township Boundary
- Gov't Tract & Lots

Public Lands

- STA
- BLM
- USFS
- Wilderness

2111
T5S R85W

2111 01
T5S R85W Section 1

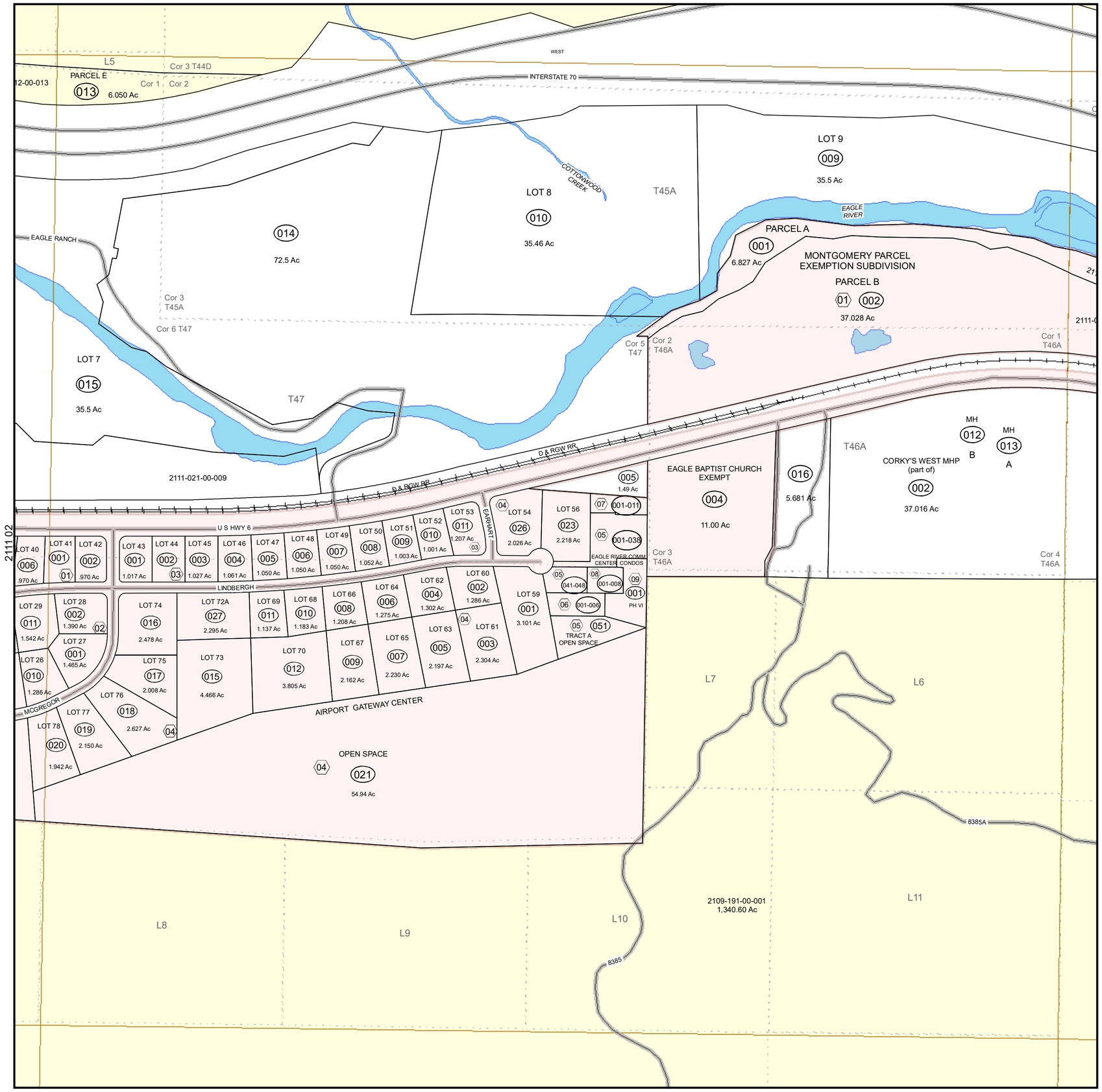

TOWNSHIP INDEX

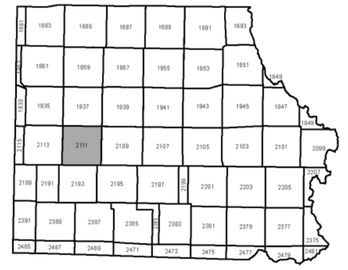

SECTION INDEX

6	5	4	3	2	1
7	8	9	10	11	12
18	17	16	15	14	13
19	20	21	22	23	24
30	29	28	27	26	25
31	32	33	34	35	36

N
W E
S

- Railroad Track
- Road Right Of Way
- creeks
- Rivers & Lakes
- Section Lines
- Gov't Tract & Lots
- Parcel Boundary
- Towns

Public Lands

- State
- BLM
- USFS
- Wilderness

THIS MAP HAS BEEN PREPARED FOR EAGLE COUNTY ASSESSMENT PURPOSES ONLY. USE OF THIS MAP SHOULD BE FOR GENERAL & INFORMATIONAL PURPOSE ONLY. EAGLE COUNTY DOES NOT WARRENT THE ACCURACY OF THE INFORMATION CONTAINED HEREIN
THIS MAP WAS LAST UPDATED: Date: 1/29/2018

500 250 0 500 Feet

1:4,960

2111 01
T5S R85W Section 1

2111 02
T5S R85W Section 2

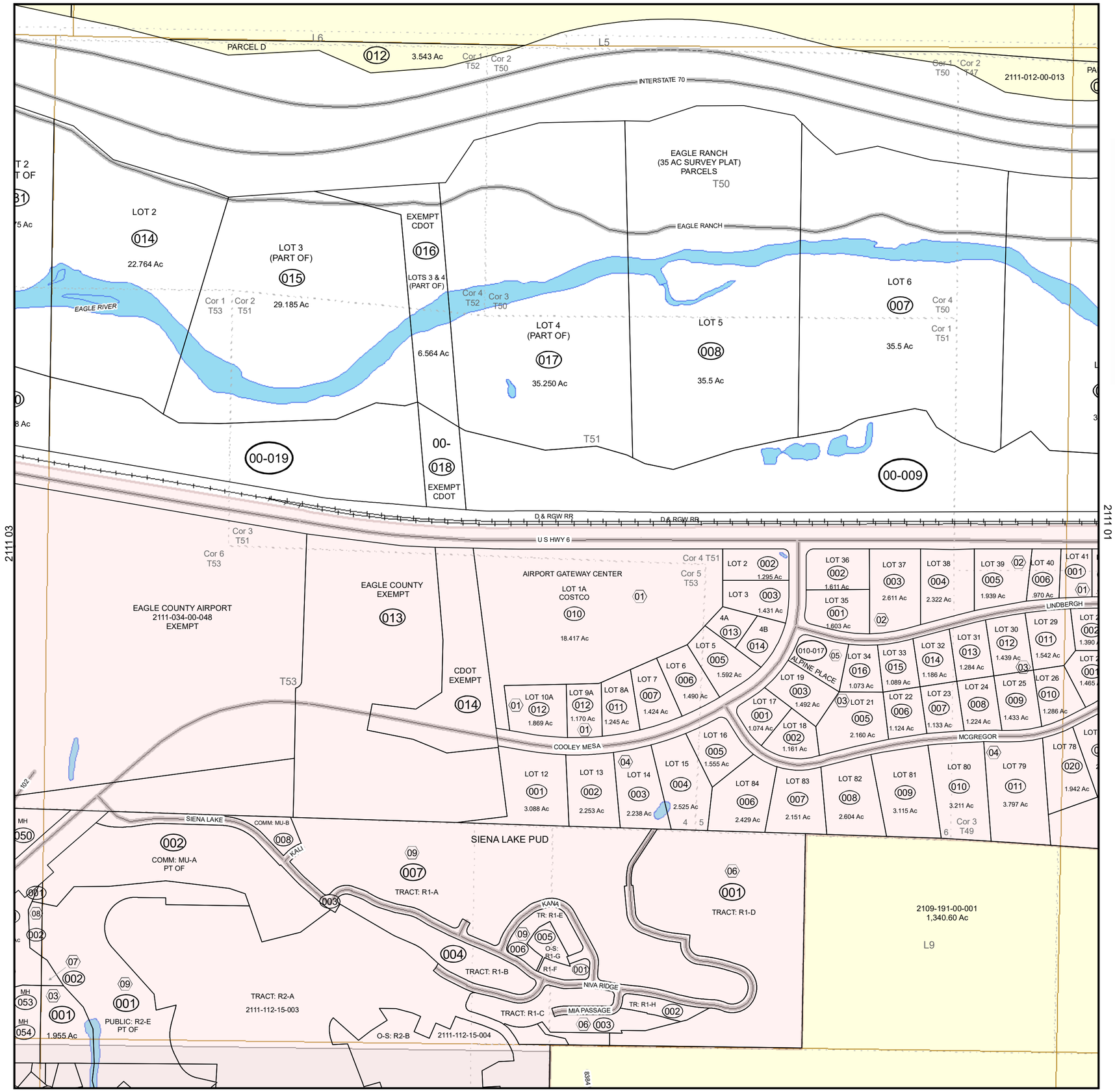

THIS MAP HAS BEEN PREPARED FOR EAGLE COUNTY ASSESSMENT PURPOSES ONLY. USE OF THIS MAP SHOULD BE FOR GENERAL & INFORMATIONAL PURPOSE ONLY. EAGLE COUNTY DOES NOT WARRENT THE ACCURACY OF THE INFORMATION CONTAINED HEREIN

THIS MAP WAS LAST UPDATED: Date: 12/15/2020

500 250 0 500 Feet

1:4,770

EAGLE COUNTY

TOWNSHIP INDEX

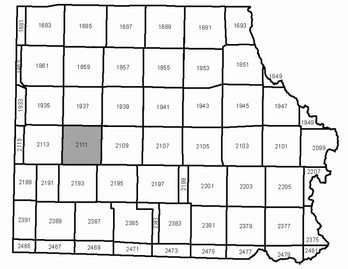

SECTION INDEX

6	5	4	3	2	1
7	8	9	10	11	12
18	17	16	15	14	13
19	20	21	22	23	24
30	29	28	27	26	25
31	32	33	34	35	36

N
W E
S

- Railroad Track
- Road Right Of Way
- creeks
- Rivers & Lakes
- Section Lines
- Gov't Tract & Lots
- Parcel Boundary
- Towns

Public Lands

- State
- BLM
- USFS
- Wilderness

2111 02
T5S R85W Section 2

2111 03
T5S R85W Section 3

EAGLE COUNTY

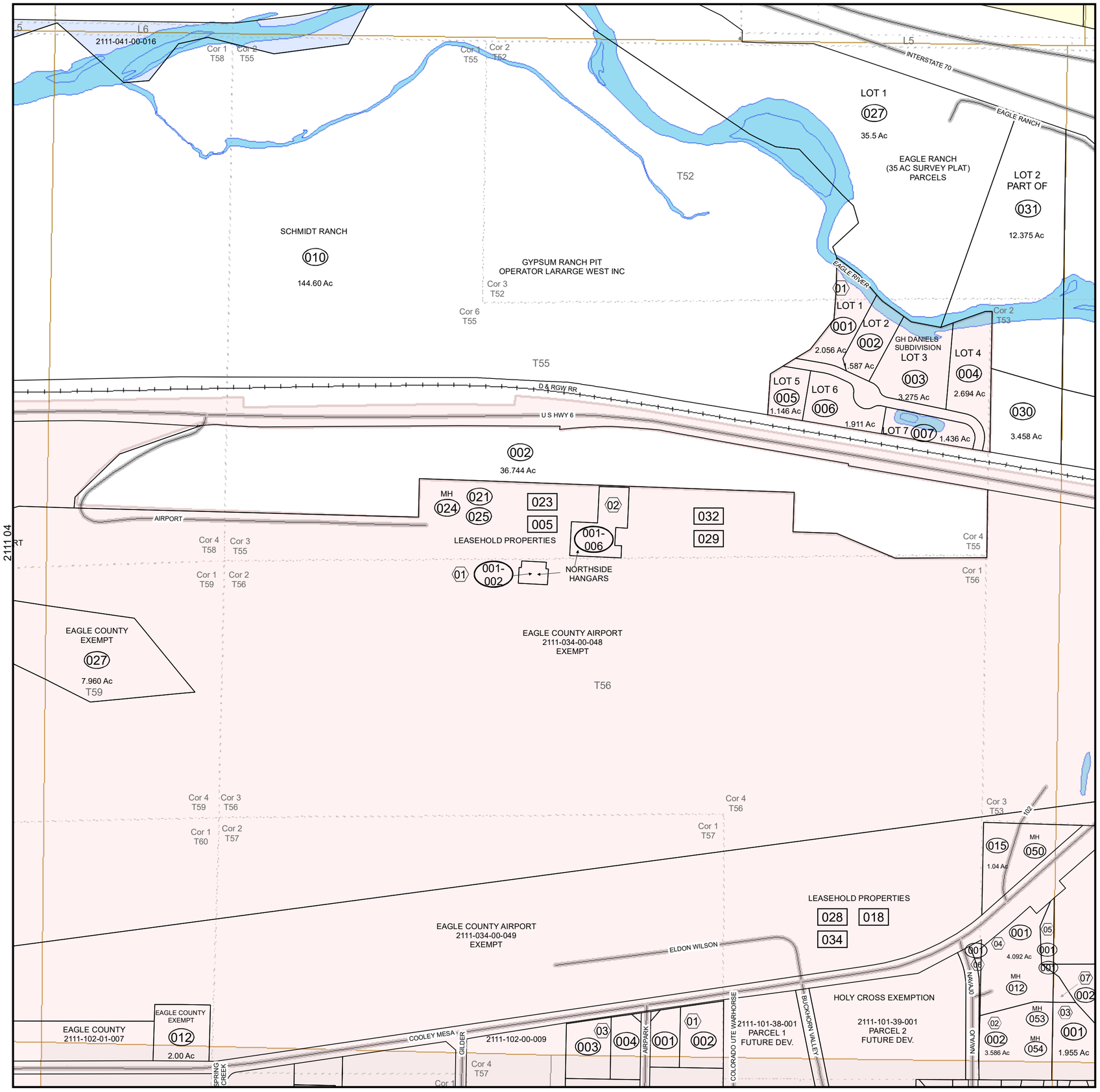

500 250 0 500 Feet

1:4,730

THIS MAP HAS BEEN PREPARED FOR EAGLE COUNTY ASSESSMENT PURPOSES ONLY. USE OF THIS MAP SHOULD BE FOR GENERAL & INFORMATIONAL PURPOSE ONLY. EAGLE COUNTY DOES NOT WARRENT THE ACCURACY OF THE INFORMATION CONTAINED HEREIN
THIS MAP WAS LAST UPDATED: Date: 1/29/2018

TOWNSHIP INDEX

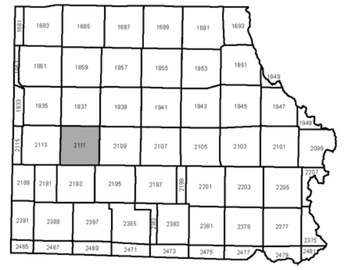

SECTION INDEX

6	5	4	3	2	1
7	8	9	10	11	12
18	17	16	15	14	13
19	20	21	22	23	24
30	29	28	27	26	25
31	32	33	34	35	36

N
W E
S

- Railroad Track
- Road Right Of Way
- creeks
- Rivers & Lakes
- Section Lines
- Gov't Tract & Lots
- Parcel Boundary
- Towns

Public Lands

- State
- BLM
- USFS
- Wilderness

2111 03
T5S R85W Section 3

2111 04
T5S R85W Section 4

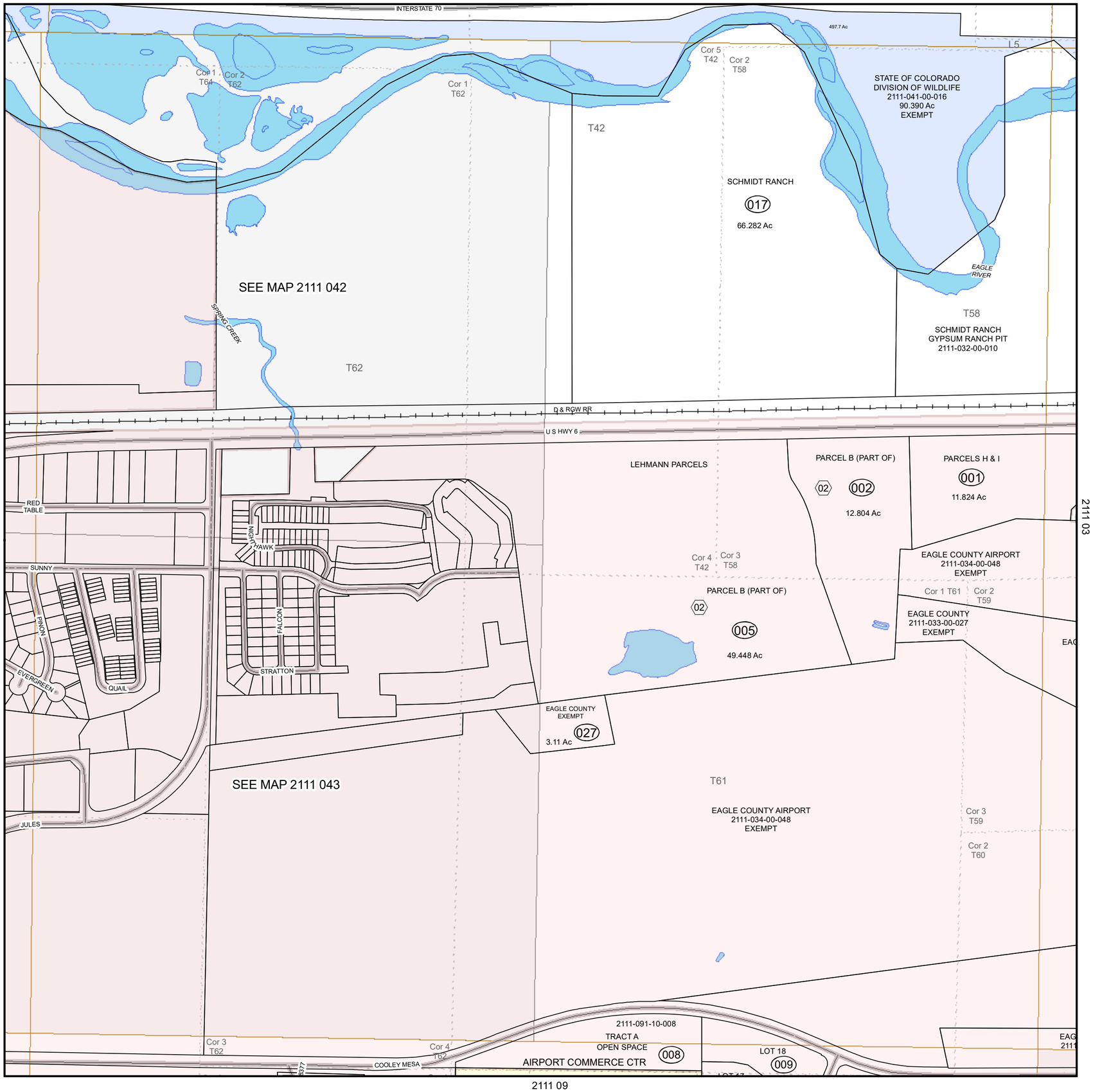

THIS MAP HAS BEEN PREPARED FOR EAGLE COUNTY ASSESSMENT PURPOSES ONLY. USE OF THIS MAP SHOULD BE FOR GENERAL & INFORMATIONAL PURPOSE ONLY. EAGLE COUNTY DOES NOT WARRENT THE ACCURACY OF THE INFORMATION CONTAINED HEREIN
THIS MAP WAS LAST UPDATED: Date: 11/5/2018

500 250 0 500 Feet

1:4,730

EAGLE COUNTY

TOWNSHIP INDEX

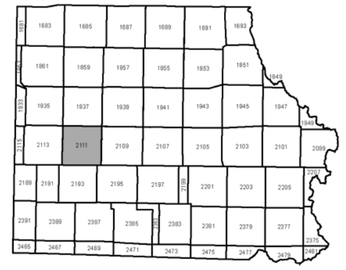

SECTION INDEX

6	5	4	3	2	1
7	8	9	10	11	12
18	17	16	15	14	13
19	20	21	22	23	24
30	29	28	27	26	25
31	32	33	34	35	36

N
W E
S

- Railroad Track
- Road Right Of Way
- creeks
- Rivers & Lakes
- Section Lines
- Gov't Tract & Lots
- Parcel Boundary
- Towns

Public Lands

- State
- BLM
- USFS
- Wilderness

2111 04
T5S R85W Section 4

2111 042
T5S R85W SEC 4 NW 1/4

EAGLE COUNTY

EAGLE RIVER

STATE OF COLORADO
EXEMPT
2111-041-00-016

2111-051-00-007

2111-042-00-001

EAGLE VALLEY INDUSTRIAL
PARK SUBDIVISION

2111-051-09-004

2111 051

SPRING CREEK

2111-051-09-003

D & RGW RR

U S HWY 6

LOT 8
006
.747 Ac

LOT 9
01
001
.739 Ac

LOT 7
02
007
1.00 Ac

JULES DRIVE
BUSINESS PARK

LOT 6
006
.519 Ac

LOT 5
005
.519 Ac

LOT 4
004
.519 Ac

LOT 2A
015
1.035 Ac

LOT 1
001
1.00 Ac

COLLETT ENTERPRISES
SUBDIVISION
LOT 1
04
001
2.00 Ac

TRACT G-1
OPEN SPACE
036
1.283 Ac

2111-042-00-004

LEHMANN PARCELS
PARCEL B
(PT OF)
2111-042-02-005

TRACT C
OPEN SPACE

SUNNY

PARCEL 6
037
1.455 Ac

TRACT D
007
1.284 Ac

NIGHTHAWK

TR F
038

PARCEL 12
03
039
3.190 Ac

RED TABLE

JULES DRIVE BUSINESS PARK AT GYPSUM
2111-043-08-009
LOT 9A
08
010
3.560 Ac

LOT 8
001
1.00 Ac

JULES

TR G-2
O. S.

PARCEL 5B
1.002 Ac
016

TRACT M
25
1.825 Ac
017

TRACT E

OSPREY

PCL 13
25
055

715

TRACT G-1
2111-042-03-035

2111 043

250 125 0 250 Feet

1:2,380

THIS MAP HAS BEEN PREPARED FOR EAGLE COUNTY ASSESSMENT PURPOSES ONLY. USE OF THIS MAP SHOULD BE FOR GENERAL & INFORMATIONAL PURPOSE ONLY. EAGLE COUNTY DOES NOT WARRENT THE ACCURACY OF THE INFORMATION CONTAINED HEREIN. THIS MAP WAS LAST UPDATED: Date: 12/3/2020

TOWNSHIP INDEX

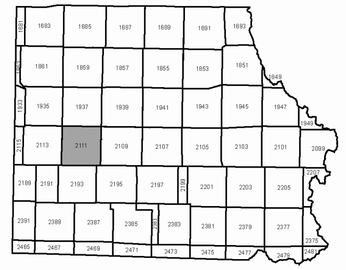

SECTION INDEX

6	5	4	3	2	1
7	8	9	10	11	12
18	17	16	15	14	13
19	20	21	22	23	24
30	29	28	27	26	25
31	32	33	34	35	36

N
W E
S

- Railroad Track
- Road Right Of Way
- Creeks
- Rivers & Lakes
- Parcel Boundary
- Subdivison
- Quarter Section

Public Lands

- State
- BLM
- USFS
- Wilderness

2111 042
T5S R85W SEC 4 NW 1/4

2111 043
T5S R85W SEC 4 SW 1/4

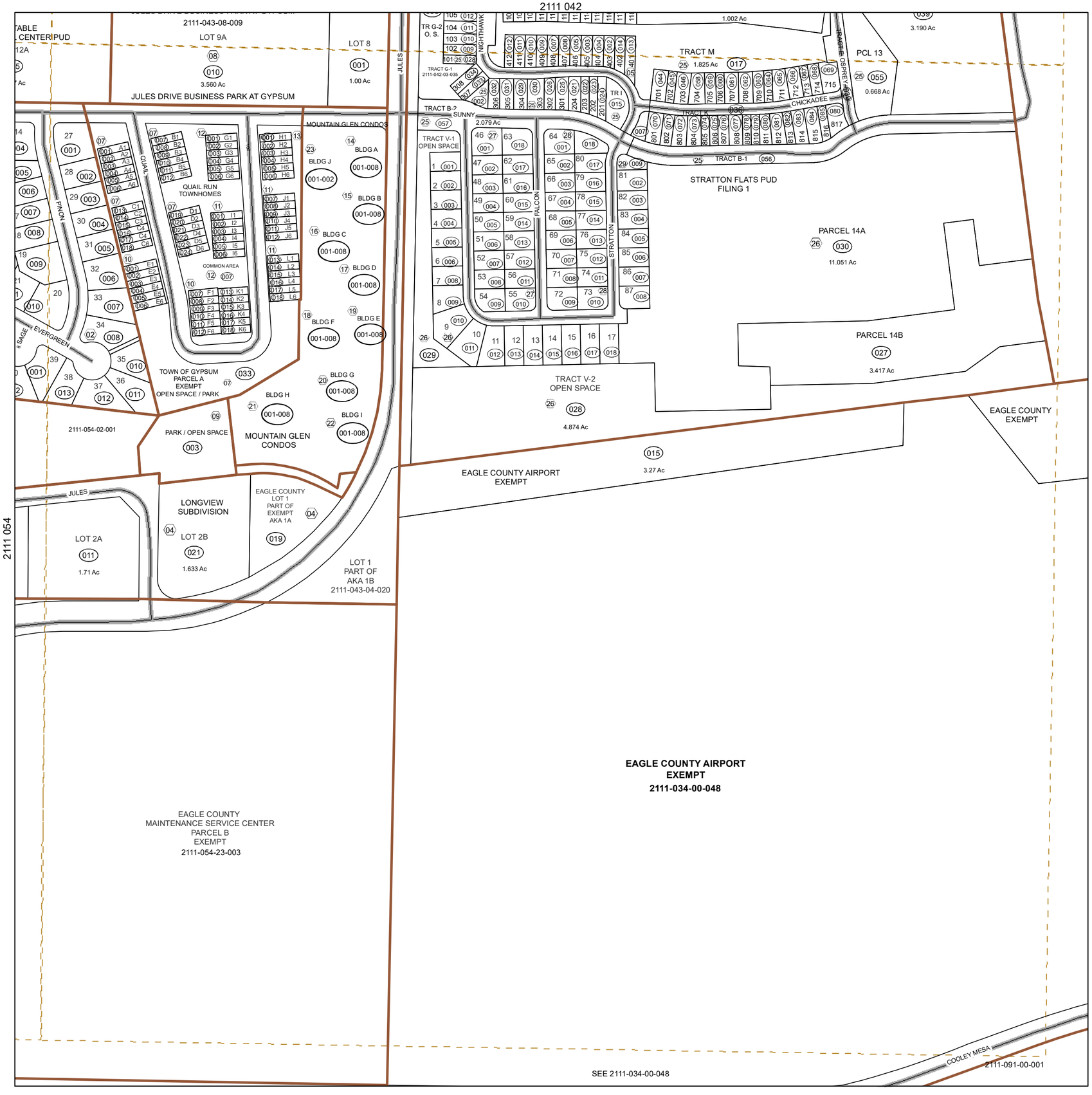

TOWNSHIP INDEX

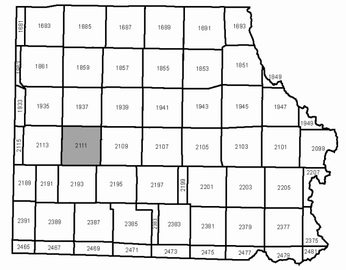

SECTION INDEX

6	5	4	3	2	1
7	8	9	10	11	12
18	17	16	15	14	13
19	20	21	22	23	24
30	29	28	27	26	25
31	32	33	34	35	36

N
W E
S

- Railroad Track
- Road Right Of Way
- Creeks
- Rivers & Lakes
- Parcel Boundary
- Subdivison
- Quarter Section

Public Lands

- State
- BLM
- USFS
- Wilderness

THIS MAP HAS BEEN PREPARED FOR EAGLE COUNTY ASSESSMENT PURPOSES ONLY. USE OF THIS MAP SHOULD BE FOR GENERAL & INFORMATIONAL PURPOSE ONLY. EAGLE COUNTY DOES NOT WARRENT THE ACCURACY OF THE INFORMATION CONTAINED HEREIN.
THIS MAP WAS LAST UPDATED: Date: 12/3/2020

250 125 0 250 Feet

1:2,373

2111 043
T5S R85W SEC 4 SW 1/4

2111 051
T5S R85W SEC 5 NE 1/4



2111 054

250 125 0 250 Feet

1:2,370

THIS MAP HAS BEEN PREPARED FOR EAGLE COUNTY ASSESSMENT PURPOSES ONLY. USE OF THIS MAP SHOULD BE FOR GENERAL & INFORMATIONAL PURPOSE ONLY. EAGLE COUNTY DOES NOT WARRENT THE ACCURACY OF THE INFORMATION CONTAINED HEREIN. THIS MAP WAS LAST UPDATED: Date: 6/20/2019

EAGLE COUNTY

TOWNSHIP INDEX

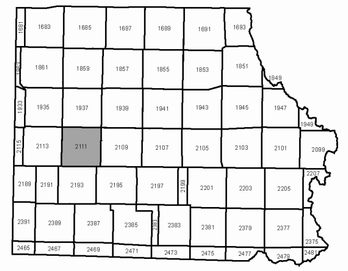

SECTION INDEX

6	5	4	3	2	1
7	8	9	10	11	12
18	17	16	15	14	13
19	20	21	22	23	24
30	29	28	27	26	25
31	32	33	34	35	36

N
W E
S

- Railroad Track
- Road Right Of Way
- Creeks
- Rivers & Lakes
- Parcel Boundary
- Subdivison
- Quarter Section

Public Lands

- State
- BLM
- USFS
- Wilderness

2111 051
T5S R85W SEC 5 NE 1/4

2111 052
T5S R85W SEC 5 NW 1/4

EAGLE COUNTY



TOWNSHIP INDEX

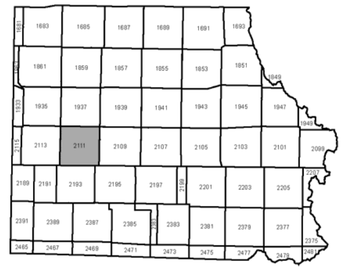

SECTION INDEX

6	5	4	3	2	1
7	8	9	10	11	12
18	17	16	15	14	13
19	20	21	22	23	24
30	29	28	27	26	25
31	32	33	34	35	36

N
W E
S

- Railroad Track
- Road Right Of Way
- Creeks
- Rivers & Lakes
- Parcel Boundary
- Subdivison
- Quarter Section

Public Lands

- State
- BLM
- USFS
- Wilderness

250 125 0 250 Feet

1:2,370

THIS MAP HAS BEEN PREPARED FOR EAGLE COUNTY ASSESSMENT PURPOSES ONLY. USE OF THIS MAP SHOULD BE FOR GENERAL & INFORMATIONAL PURPOSE ONLY. EAGLE COUNTY DOES NOT WARRENT THE ACCURACY OF THE INFORMATION CONTAINED HEREIN.
THIS MAP WAS LAST UPDATED: Date: 9/23/2016

2111 052
T5S R85W SEC 5 NW 1/4

2111 053
T5S R85W SEC 5 SW 1/4

2111 052

2111 064

2111 054

2111 082

EAGLE COUNTY

TOWNSHIP INDEX

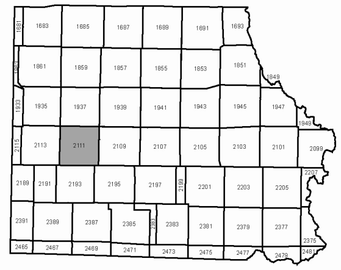

SECTION INDEX

6	5	4	3	2	1
7	8	9	10	11	12
18	17	16	15	14	13
19	20	21	22	23	24
30	29	28	27	26	25
31	32	33	34	35	36

N
W E
S

- Railroad Track
- Road Right Of Way
- Creeks
- Rivers & Lakes
- Parcel Boundary
- Subdivison
- Quarter Section

Public Lands
- State
- BLM
- USFS
- Wilderness

250 125 0 250 Feet

1:2,380

THIS MAP HAS BEEN PREPARED FOR EAGLE COUNTY ASSESSMENT PURPOSES ONLY. USE OF THIS MAP SHOULD BE FOR GENERAL & INFORMATIONAL PURPOSE ONLY. EAGLE COUNTY DOES NOT WARRENT THE ACCURACY OF THE INFORMATION CONTAINED HEREIN. THIS MAP WAS LAST UPDATED: Date: 9/21/2020

2111 053
T5S R85W SEC 5 SW 1/4

2111 054
T5S R85W SEC 5 SE 1/4

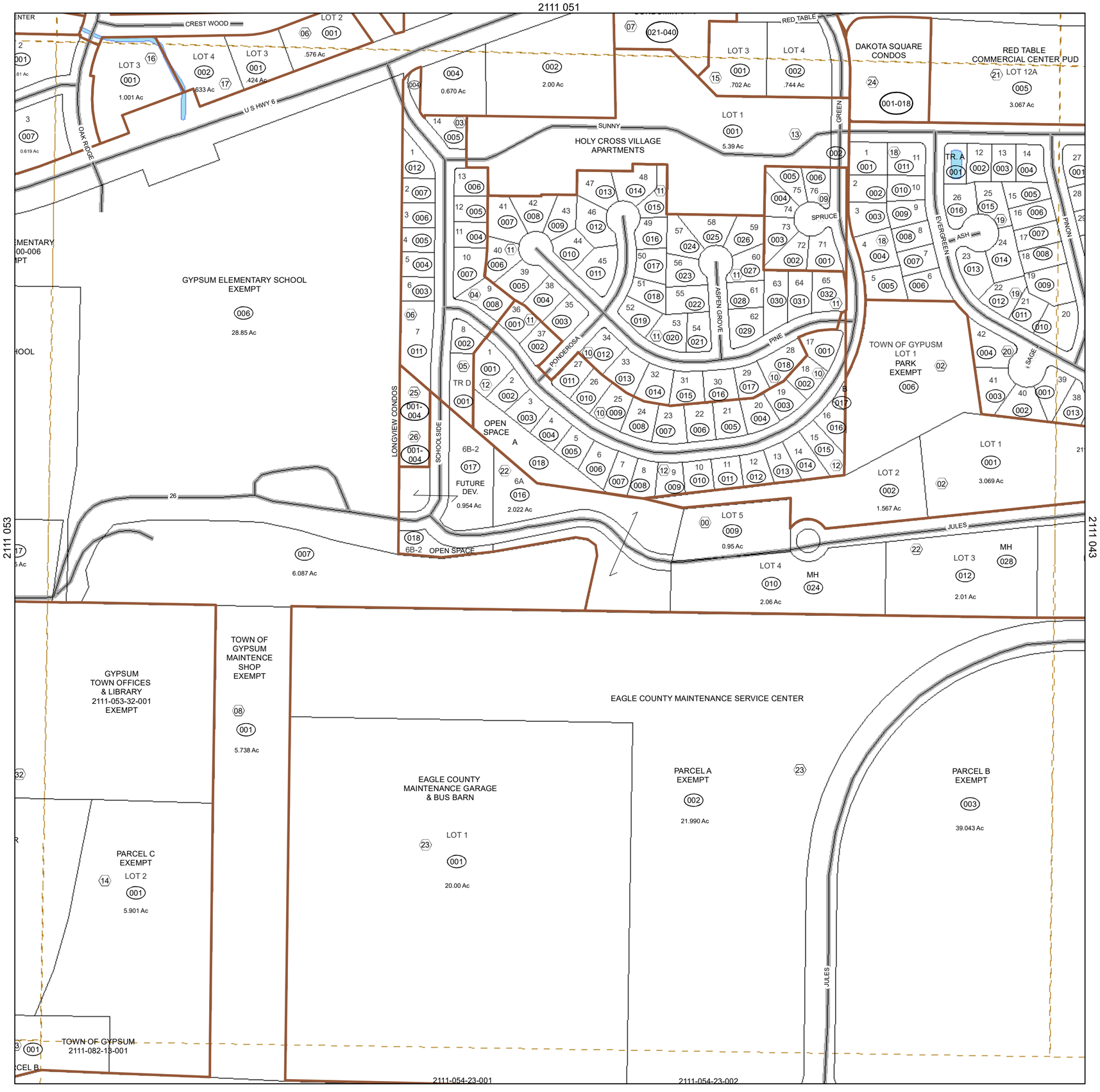

TOWNSHIP INDEX

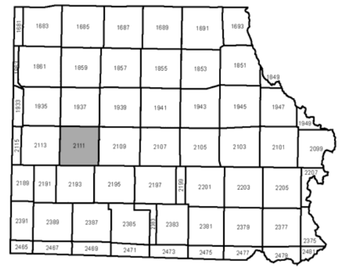

SECTION INDEX

6	5	4	3	2	1
7	8	9	10	11	12
18	17	16	15	14	13
19	20	21	22	23	24
30	29	28	27	26	25
31	32	33	34	35	36

N
W E
S

- Railroad Track
- Road Right Of Way
- Creeks
- Rivers & Lakes
- Parcel Boundary
- Subdivison
- Quarter Section

Public Lands

- State
- BLM
- USFS
- Wilderness

250 125 0 250 Feet

1:2,380

THIS MAP HAS BEEN PREPARED FOR EAGLE COUNTY ASSESSMENT PURPOSES ONLY. USE OF THIS MAP SHOULD BE FOR GENERAL & INFORMATIONAL PURPOSE ONLY. EAGLE COUNTY DOES NOT WARRENT THE ACCURACY OF THE INFORMATION CONTAINED HEREIN. THIS MAP WAS LAST UPDATED: Date: 2/26/2018

2111 054
T5S R85W SEC 5 SE 1/4

2111 06
T5S R85W Section 6

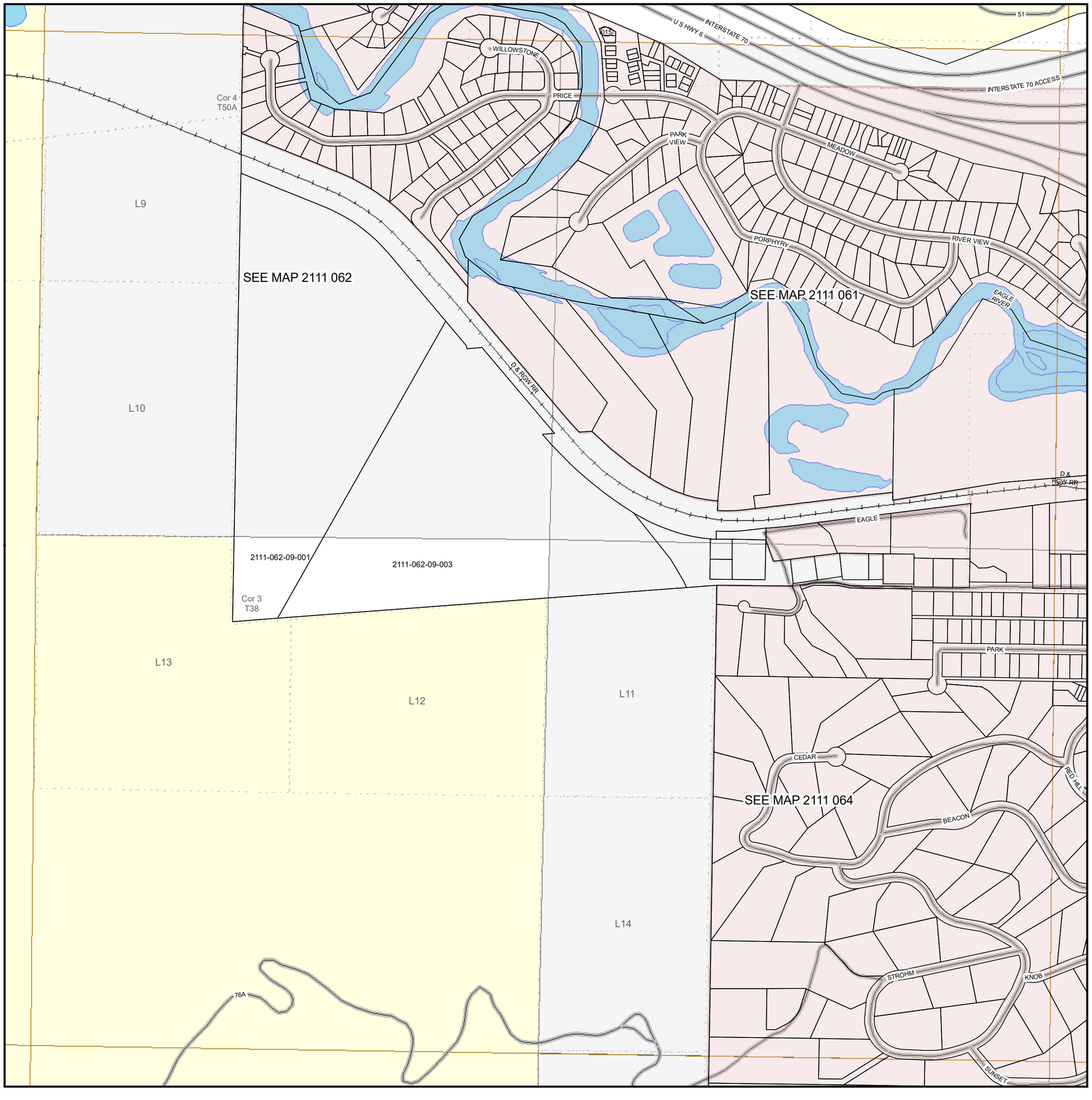

TOWNSHIP INDEX

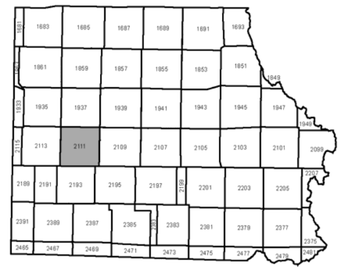

SECTION INDEX

6	5	4	3	2	1
7	8	9	10	11	12
18	17	16	15	14	13
19	20	21	22	23	24
30	29	28	27	26	25
31	32	33	34	35	36

N
W E
S

- Railroad Track
- Road Right Of Way
- creeks
- Rivers & Lakes
- Section Lines
- Gov't Tract & Lots
- Parcel Boundary
- Towns

Public Lands

- State
- BLM
- USFS
- Wilderness

THIS MAP HAS BEEN PREPARED FOR EAGLE COUNTY ASSESSMENT PURPOSES ONLY. USE OF THIS MAP SHOULD BE FOR GENERAL & INFORMATIONAL PURPOSE ONLY. EAGLE COUNTY DOES NOT WARRENT THE ACCURACY OF THE INFORMATION CONTAINED HEREIN

THIS MAP WAS LAST UPDATED: Date: 1/29/2018

500 250 0 500 Feet

1:4,730

2111 06
T5S R85W Section 6

2111 061
T5S R85W SEC 6 NE 1/4

EAGLE COUNTY

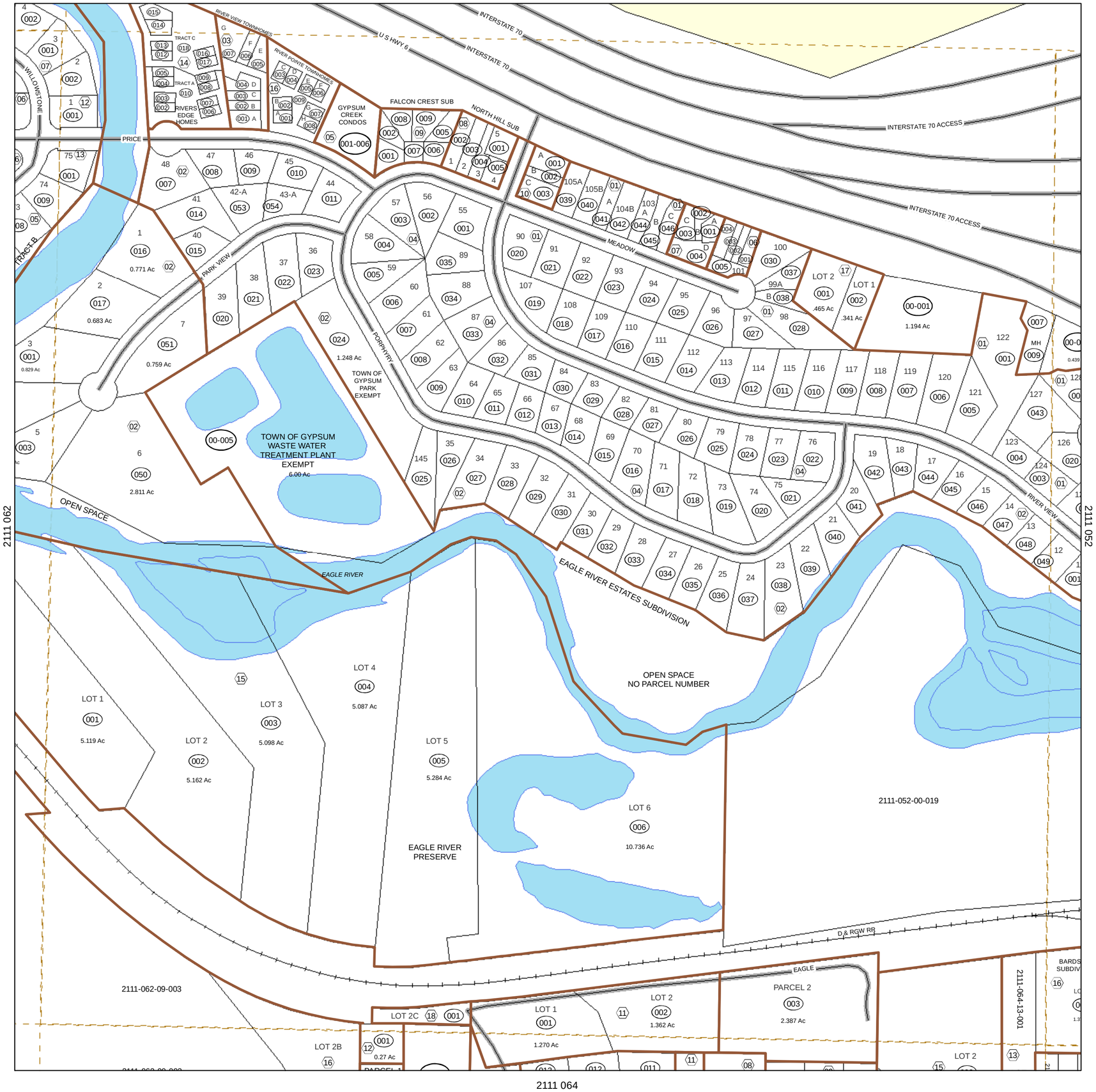

TOWNSHIP INDEX

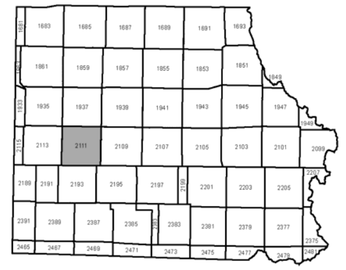

SECTION INDEX

6	5	4	3	2	1
7	8	9	10	11	12
18	17	16	15	14	13
19	20	21	22	23	24
30	29	28	27	26	25
31	32	33	34	35	36

N
W E
S

- Railroad Track
- Road Right Of Way
- Creeks
- Rivers & Lakes
- Parcel Boundary
- Subdivison
- Quarter Section

Public Lands

- State
- BLM
- USFS
- Wilderness

2111 064

250 125 0 250 Feet

1:2,340

THIS MAP HAS BEEN PREPARED FOR EAGLE COUNTY ASSESSMENT PURPOSES ONLY. USE OF THIS MAP SHOULD BE FOR GENERAL & INFORMATIONAL PURPOSE ONLY. EAGLE COUNTY DOES NOT WARRENT THE ACCURACY OF THE INFORMATION CONTAINED HEREIN.
THIS MAP WAS LAST UPDATED: Date: 10/2/2017

2111 061
T5S R85W SEC 6 NE 1/4

2111 062
T5S R85W SEC 6 NW 1/4

1937 313

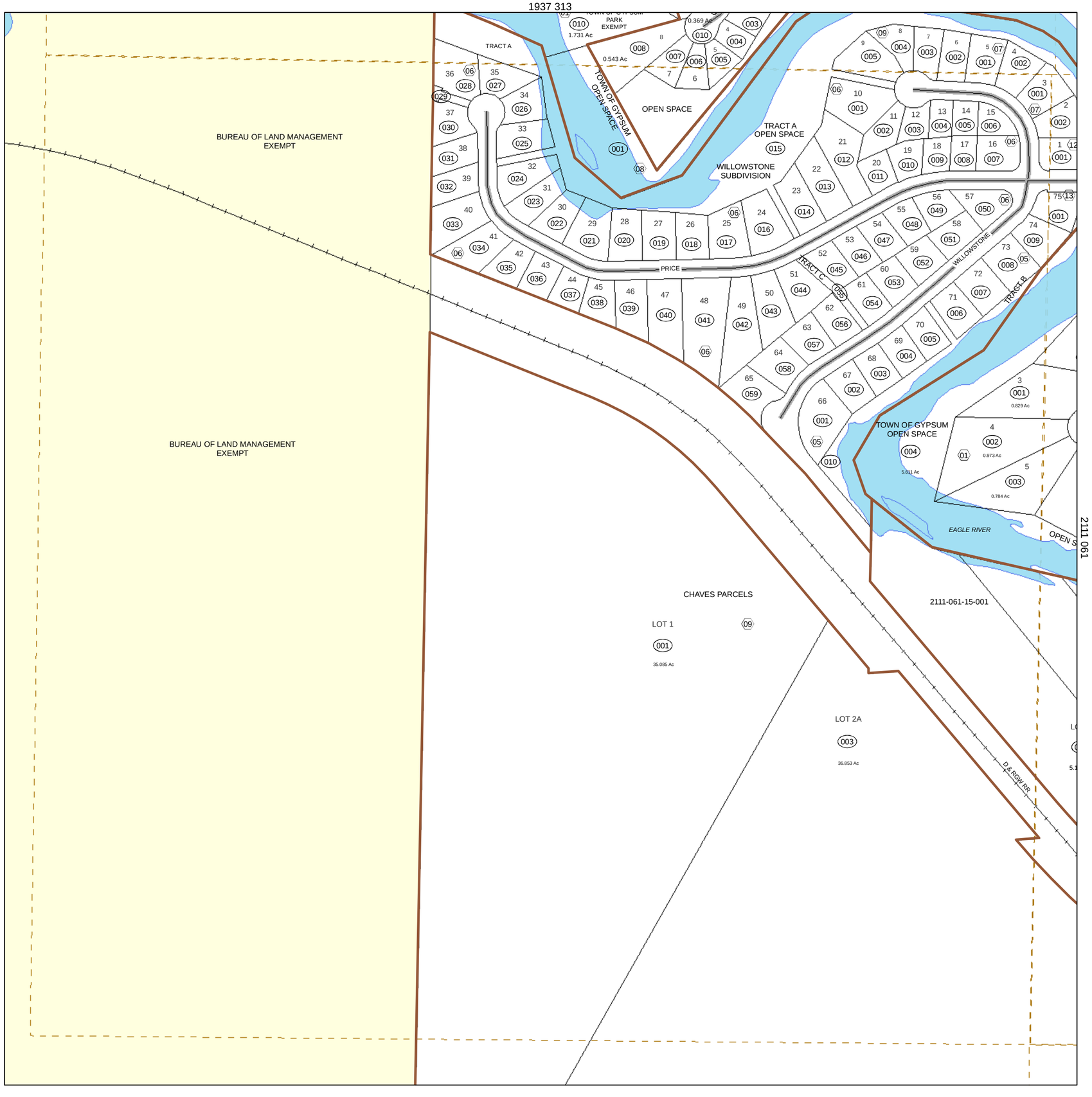

TOWNSHIP INDEX

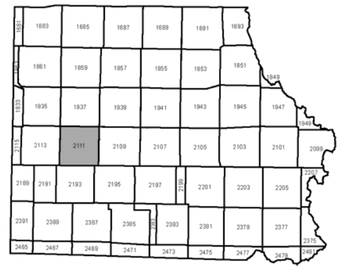

SECTION INDEX

6	5	4	3	2	1
7	8	9	10	11	12
18	17	16	15	14	13
19	20	21	22	23	24
30	29	28	27	26	25
31	32	33	34	35	36

N
W E
S

- Railroad Track
- Road Right Of Way
- Creeks
- Rivers & Lakes
- Parcel Boundary
- Subdivison
- Quarter Section

Public Lands

- State
- BLM
- USFS
- Wilderness

250 125 0 250 Feet

1:2,410

THIS MAP HAS BEEN PREPARED FOR EAGLE COUNTY ASSESSMENT PURPOSES ONLY. USE OF THIS MAP SHOULD BE FOR GENERAL & INFORMATIONAL PURPOSE ONLY. EAGLE COUNTY DOES NOT WARRENT THE ACCURACY OF THE INFORMATION CONTAINED HEREIN.
THIS MAP WAS LAST UPDATED: Date: 10/2/2017

2111 062
T5S R85W SEC 6 NW 1/4

2111 064
T5S R85W SEC 6 SE 1/4

2111 061

2111 053

2111 071

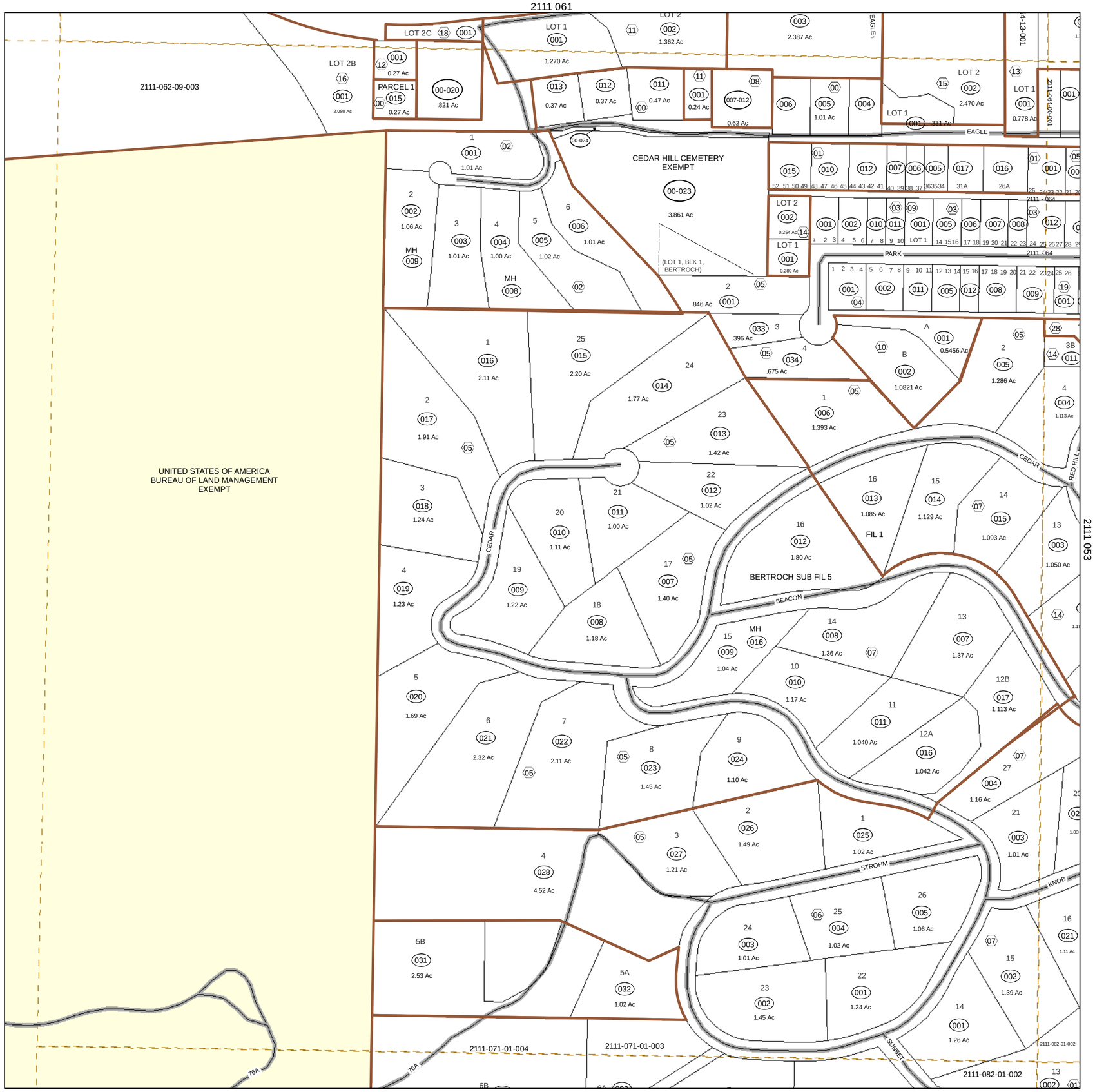

THIS MAP HAS BEEN PREPARED FOR EAGLE COUNTY ASSESSMENT PURPOSES ONLY. USE OF THIS MAP SHOULD BE FOR GENERAL & INFORMATIONAL PURPOSE ONLY. EAGLE COUNTY DOES NOT WARRENT THE ACCURACY OF THE INFORMATION CONTAINED HEREIN.
THIS MAP WAS LAST UPDATED: Date: 10/2/2017

EAGLE COUNTY

TOWNSHIP INDEX

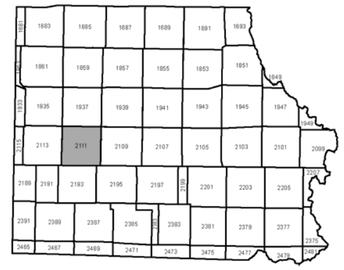

SECTION INDEX

6	5	4	3	2	1
7	8	9	10	11	12
18	17	16	15	14	13
19	20	21	22	23	24
30	29	28	27	26	25
31	32	33	34	35	36

N
W E
S

- Railroad Track
- Road Right Of Way
- Creeks
- Rivers & Lakes
- Parcel Boundary
- Subdivison
- Quarter Section

Public Lands
- State
- BLM
- USFS
- Wilderness

2111 064
T5S R85W SEC 6 SE 1/4

2111 071
T5S R85W SEC 7 NE 1/4

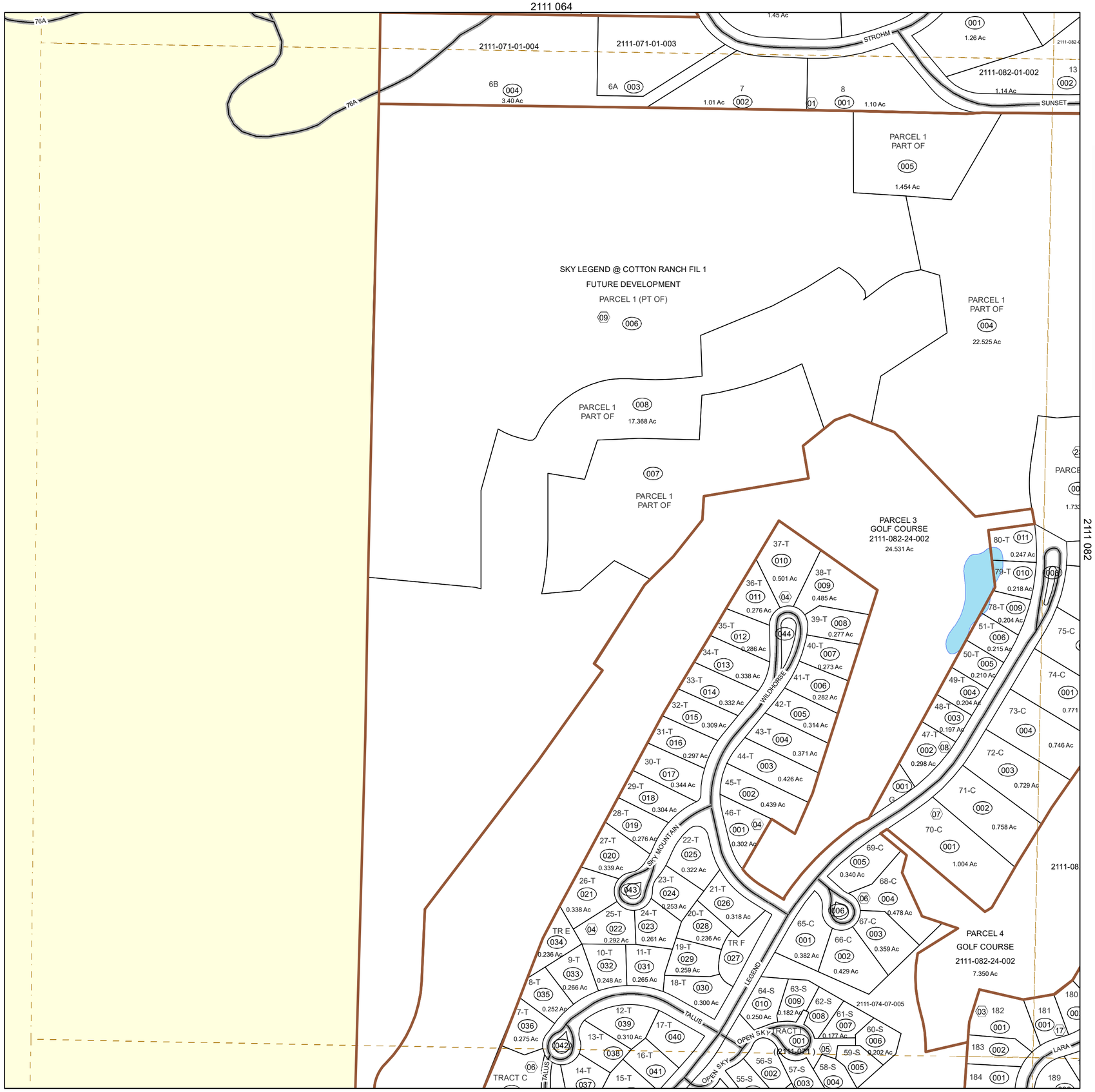

THIS MAP HAS BEEN PREPARED FOR EAGLE COUNTY ASSESSMENT PURPOSES ONLY. USE OF THIS MAP SHOULD BE FOR GENERAL & INFORMATIONAL PURPOSE ONLY. EAGLE COUNTY DOES NOT WARRENT THE ACCURACY OF THE INFORMATION CONTAINED HEREIN. THIS MAP WAS LAST UPDATED: Date: 7/2/2019

EAGLE COUNTY

TOWNSHIP INDEX

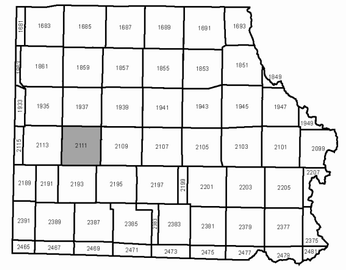

SECTION INDEX

6	5	4	3	2	1
7	8	9	10	11	12
18	17	16	15	14	13
19	20	21	22	23	24
30	29	28	27	26	25
31	32	33	34	35	36

N
W E
S

- Railroad Track
- Road Right Of Way
- Creeks
- Rivers & Lakes
- Parcel Boundary
- Subdivison
- Quarter Section

Public Lands

- State
- BLM
- USFS
- Wilderness

2111 071
T5S R85W SEC 7 NE 1/4

2111 074
T5S R85W SEC 7 SE 1/4

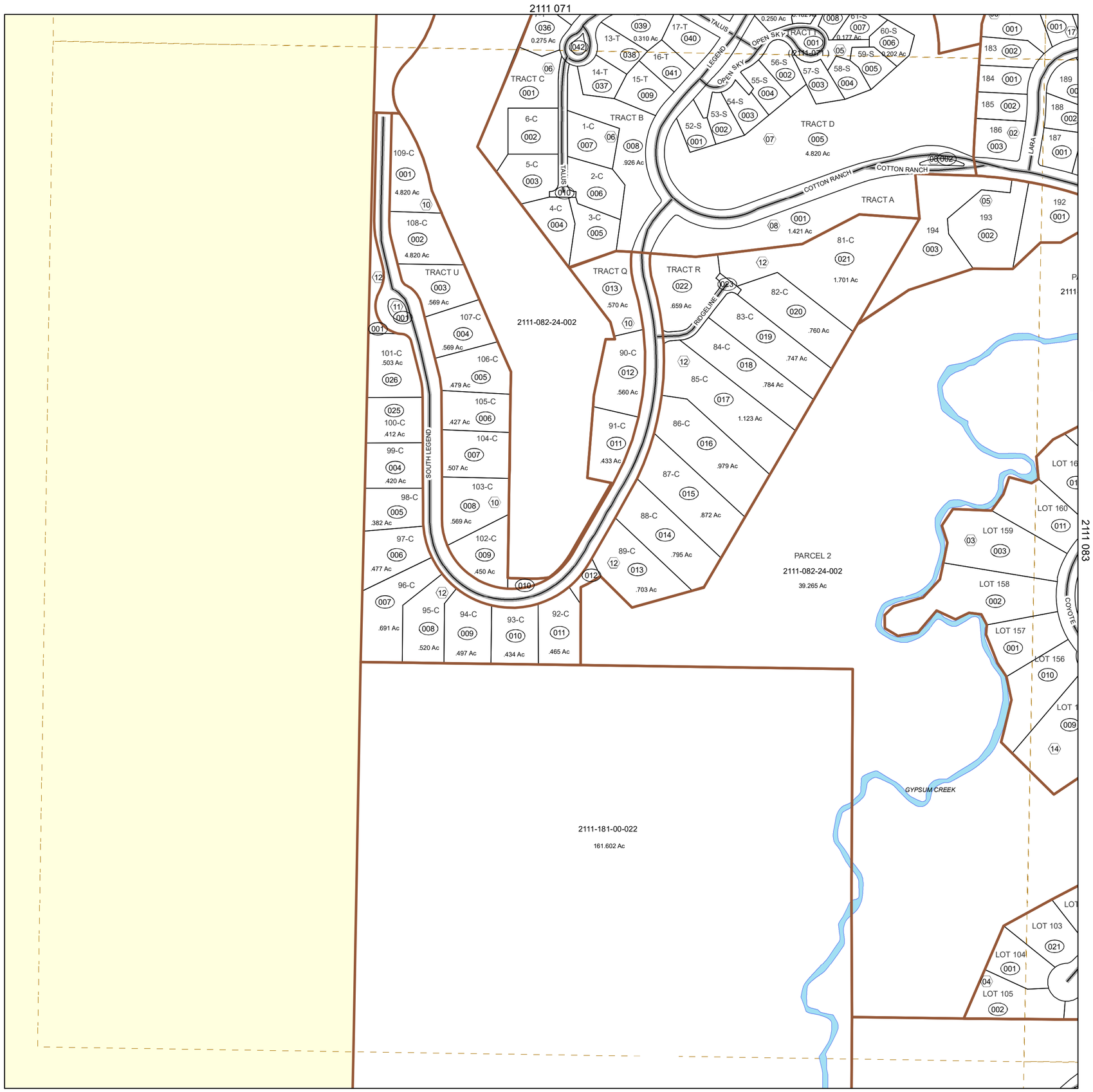

250 125 0 250 Feet

1:2,390

THIS MAP HAS BEEN PREPARED FOR EAGLE COUNTY ASSESSMENT PURPOSES ONLY. USE OF THIS MAP SHOULD BE FOR GENERAL & INFORMATIONAL PURPOSE ONLY. EAGLE COUNTY DOES NOT WARRENT THE ACCURACY OF THE INFORMATION CONTAINED HEREIN. THIS MAP WAS LAST UPDATED: Date: 1/29/2020

EAGLE COUNTY

TOWNSHIP INDEX

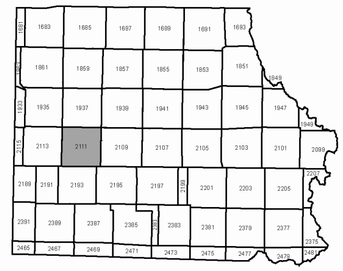

SECTION INDEX

6	5	4	3	2	1
7	8	9	10	11	12
18	17	16	15	14	13
19	20	21	22	23	24
30	29	28	27	26	25
31	32	33	34	35	36

N
W E
S

- Railroad Track
- Road Right Of Way
- Creeks
- Rivers & Lakes
- Parcel Boundary
- Subdivison
- Quarter Section

Public Lands

- State
- BLM
- USFS
- Wilderness

2111 074
T5S R85W SEC 7 SE 1/4

2111 08
T5S R85W Section 8

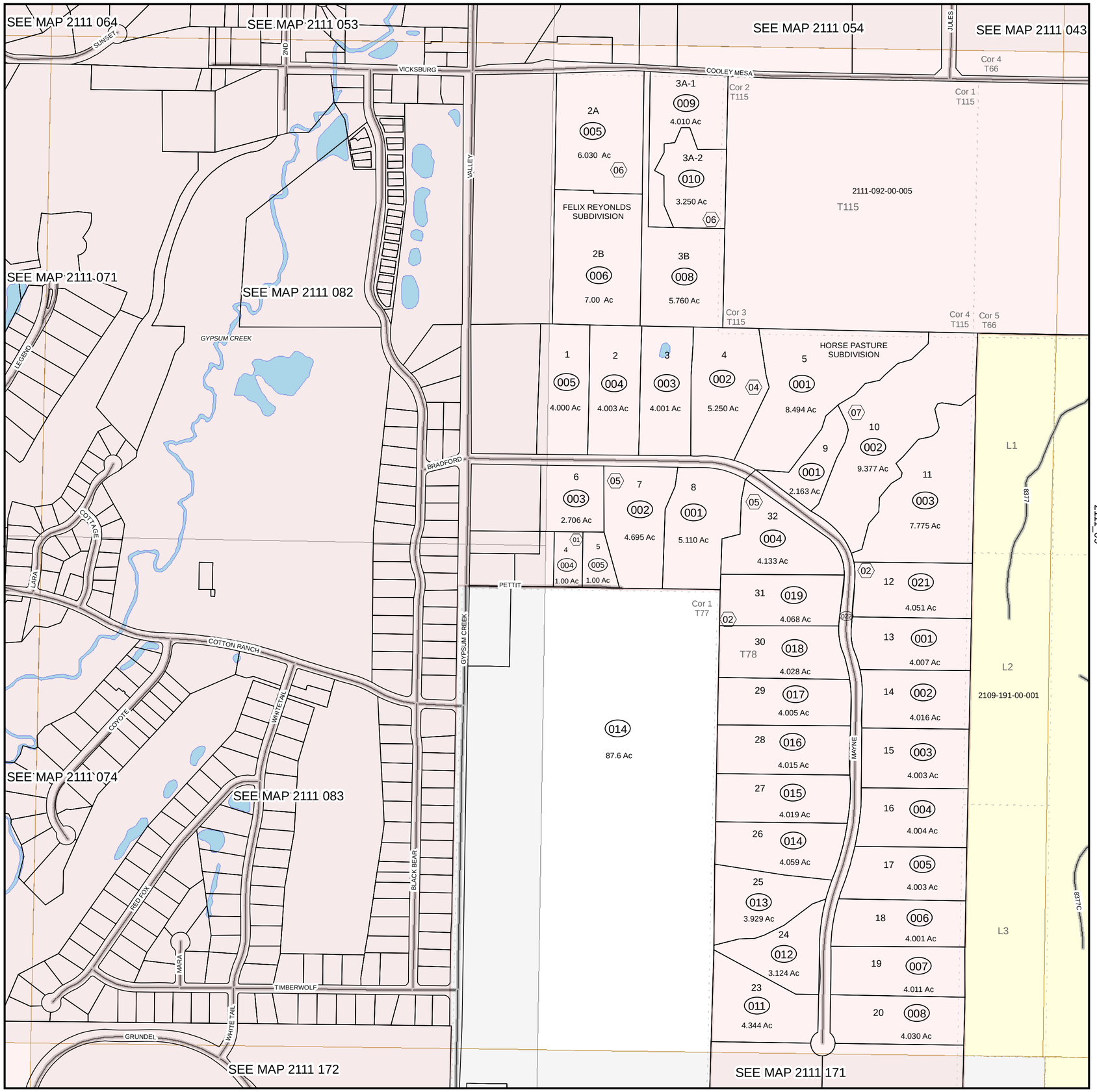

TOWNSHIP INDEX

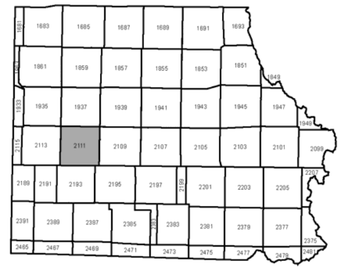

SECTION INDEX

6	5	4	3	2	1
7	8	9	10	11	12
18	17	16	15	14	13
19	20	21	22	23	24
30	29	28	27	26	25
31	32	33	34	35	36

N
W E
S

- Railroad Track
- Road Right Of Way
- creeks
- Rivers & Lakes
- Section Lines
- Gov't Tract & Lots
- Parcel Boundary
- Towns

Public Lands

- State
- BLM
- USFS
- Wilderness

THIS MAP HAS BEEN PREPARED FOR EAGLE COUNTY ASSESSMENT PURPOSES ONLY. USE OF THIS MAP SHOULD BE FOR GENERAL & INFORMATIONAL PURPOSE ONLY. EAGLE COUNTY DOES NOT WARRENT THE ACCURACY OF THE INFORMATION CONTAINED HEREIN

500 250 0 500 Feet

1:4,770

2111 08
T5S R85W Section 8

2111 082
T5S R85W SEC 8 NW 1/4

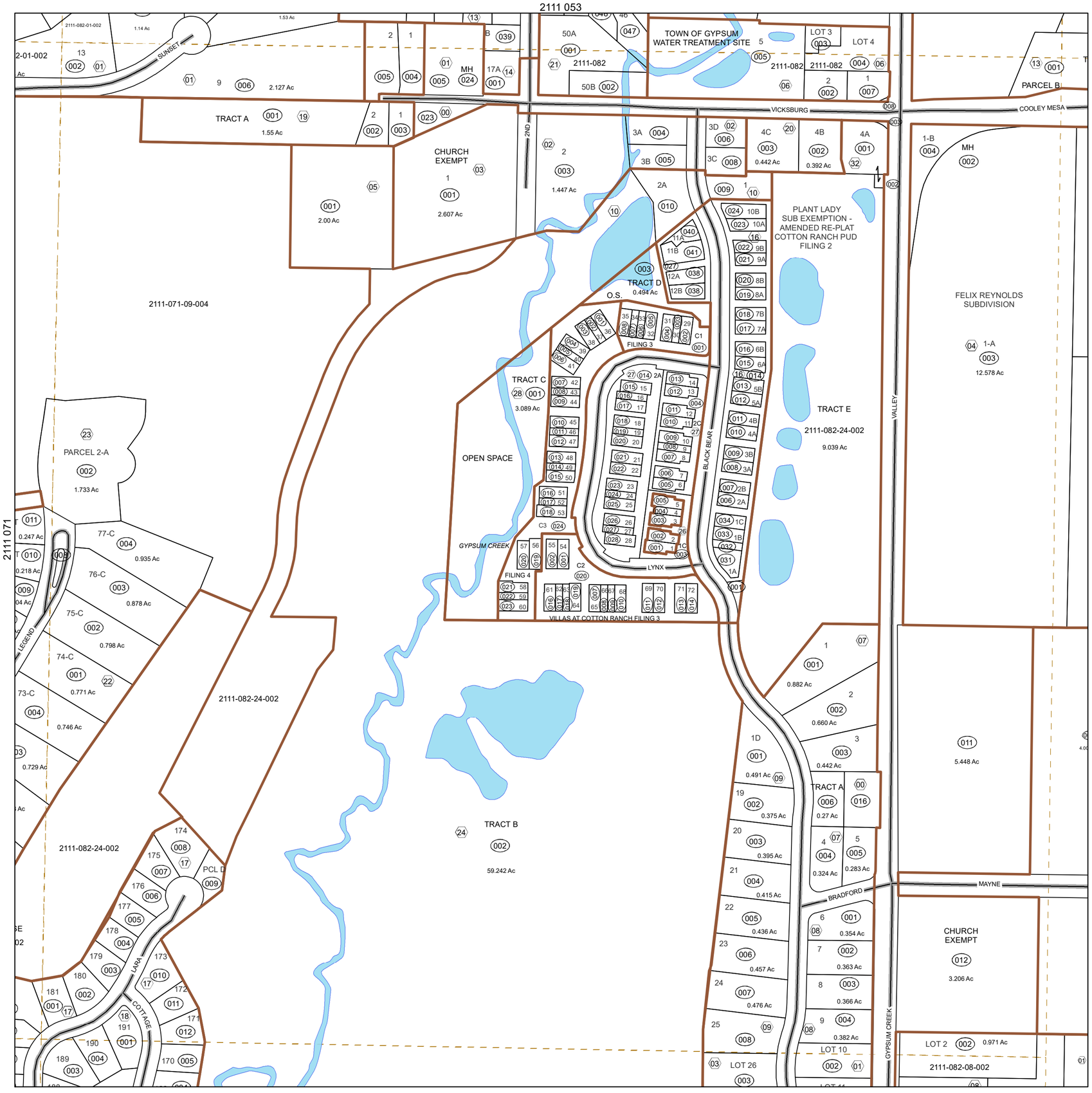

THIS MAP HAS BEEN PREPARED FOR EAGLE COUNTY ASSESSMENT PURPOSES ONLY. USE OF THIS MAP SHOULD BE FOR GENERAL & INFORMATIONAL PURPOSE ONLY. EAGLE COUNTY DOES NOT WARRENT THE ACCURACY OF THE INFORMATION CONTAINED HEREIN.
THIS MAP WAS LAST UPDATED: Date: 7/2/2019

2111 083

250 125 0 250 Feet

1:2,370

EAGLE COUNTY

TOWNSHIP INDEX

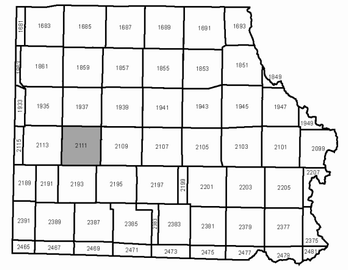

SECTION INDEX

6	5	4	3	2	1
7	8	9	10	11	12
18	17	16	15	14	13
19	20	21	22	23	24
30	29	28	27	26	25
31	32	33	34	35	36

N
W E
S

- Railroad Track
- Road Right Of Way
- Creeks
- Rivers & Lakes
- Parcel Boundary
- Subdivison
- Quarter Section

Public Lands

- State
- BLM
- USFS
- Wilderness

2111 082
T5S R85W SEC 8 NW 1/4

2111 083
T5S R85W SEC 8 SW 1/4

2111 082

2111 074

2111 172

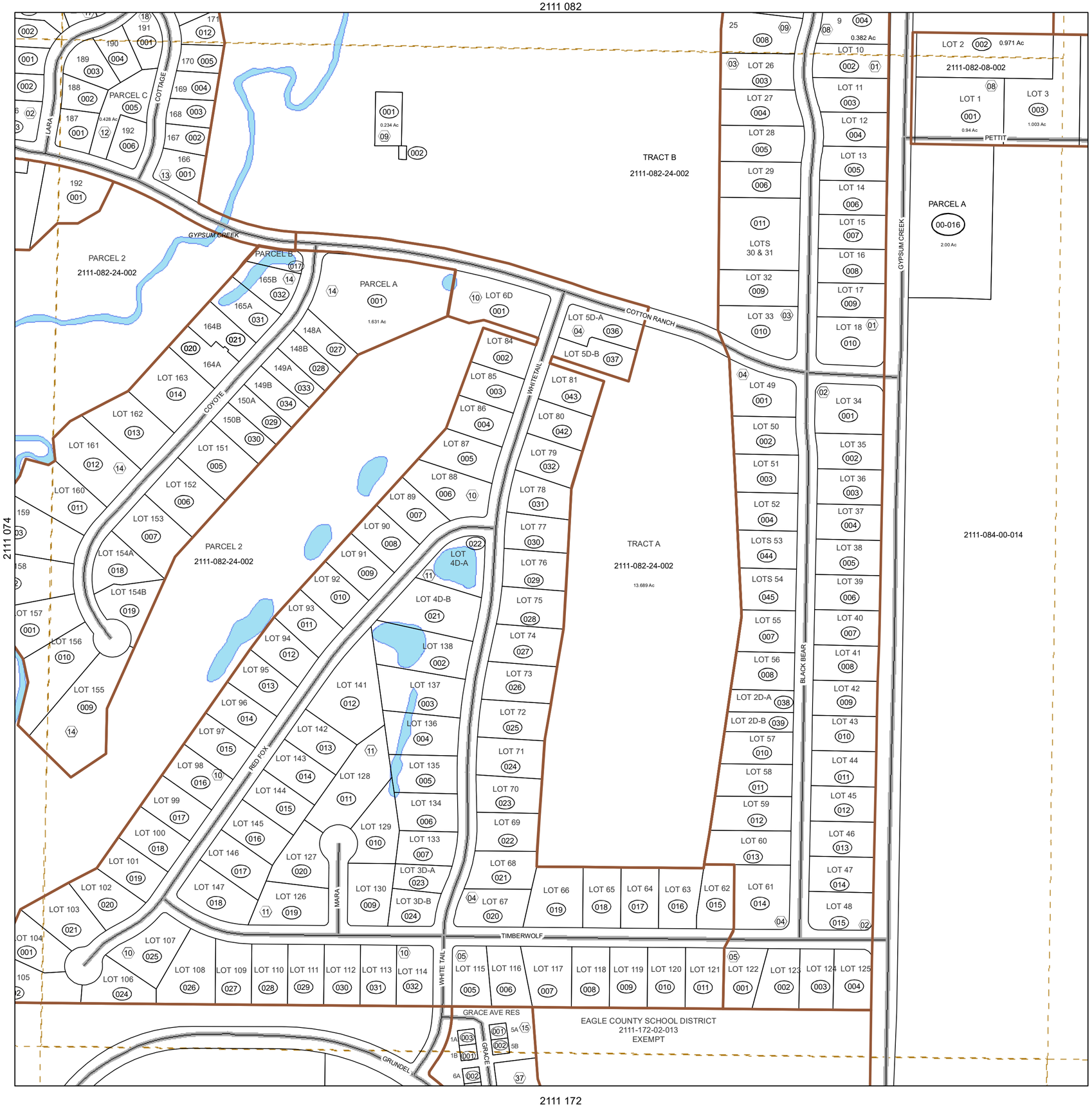

THIS MAP HAS BEEN PREPARED FOR EAGLE COUNTY ASSESSMENT PURPOSES ONLY. USE OF THIS MAP SHOULD BE FOR GENERAL & INFORMATIONAL PURPOSE ONLY. EAGLE COUNTY DOES NOT WARRENT THE ACCURACY OF THE INFORMATION CONTAINED HEREIN.
THIS MAP WAS LAST UPDATED: Date: 11/30/2020

EAGLE COUNTY

TOWNSHIP INDEX

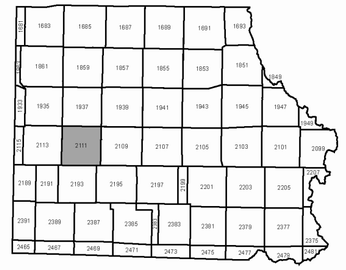

SECTION INDEX

6	5	4	3	2	1
7	8	9	10	11	12
18	17	16	15	14	13
19	20	21	22	23	24
30	29	28	27	26	25
31	32	33	34	35	36

N
W E
S

- Railroad Track
- Road Right Of Way
- Creeks
- Rivers & Lakes
- Parcel Boundary
- Subdivison
- Quarter Section

Public Lands

- State
- BLM
- USFS
- Wilderness

2111 083
T5S R85W SEC 8 SW 1/4

2111 09
T5S R85W Section 9

2111 04

2111 08

2111 10

2109-191-00-001

2111-091-10-008
TRACT A
OPEN SPACE
008
AIRPORT COMMERCE CTR

COOLEY MESA

Cor 3 T62
Cor 4 T62
Cor 2 T63
Cor 1 T63
Cor 6 T66
Cor 3 T63
Cor 4 T63

T66
T63

2111-092-00-005
117.560 Ac

01 001 1.574 Ac

L1 L2 L3 L4 L5 L10 L11 L14

8371
8377AB
8377A
8377AA
8377C
8377AC

LOT 18 009 3.319 Ac
LOT 17 007 2.378 Ac
LOT 19 010 1.319 Ac
LOT 20 001 1.86 Ac
LOT 21 002 1.778 Ac
LOT 22 003 4.472 Ac
13 LOT 3 001 3.48 Ac
COMMERCE CENTER
10
LOT 16 006 5.022 Ac
12 10A 001 2.154 Ac
FILING 3
LOT 15 005 1.839 Ac
11 002
004 8 0.96 Ac
005 7 0.991 Ac
006 6
LOT 14 004 3.999 Ac
LOT 12 003 2.200 Ac
AIRPORT COMMERCE CTR
ALPINE RANCH
PLANE
LOT 5B 005
14 10 003 1.31 Ac
9 002 1.31 Ac
8 001 1.04 Ac
LOT 3 002
LOT 2 001 1.935 Ac
LOT 3 05 001 2.268 Ac

SPRING CREEK TERRACE PUD PHASE I
LOT 2A 007 2.447 Ac
LOT 3C 009 2.00 Ac
LOT 2B 006 2.110 Ac
LOT 3 008 13.813 Ac
FUTURE DEVELOPMENT
LOT 2C 005 2.413 Ac
LOT 2D 004 2.458 Ac
LOT 1A 001 2.908 Ac
03
LOT 1B 002 2.912 Ac
LOT 1C 003 3.404 Ac
SPRING CREEK INDUSTRIAL SUB
001 4.863 Ac
LOT 3 04
LOT 4 002 2.055 Ac
LOT 5 003
LOT 6 004 2.59 Ac
LOT 7 005 1.797 Ac
3.405 Ac
LOT 8 01 001
SPRING CREEK

LOT 11 02 002 2.791 Ac
LOT 8 001 2.204 Ac
CHAPARRAL RANCH
LOT 12 003 2.662 Ac
LOT 13 004 2.958 Ac
LOT 9 009 2.165 Ac
LOT 7 010 2.027 Ac
LOT 1 017 2.010 Ac
LOT 10 008 2.207 Ac
LOT 6 012 2.208 Ac
LOT 5 011 2.324 Ac
MARIE RANCH
LOT 2 016 2.082 Ac
LOT 14 005 5.389 Ac
LOT 15 007 5.021 Ac
02
018
LOT 16 013 5.145 Ac
02 LOT 3 015 2.079 Ac
LOT 17 006 9.950 Ac
HIGH CHAPARRAL RANCH SUBDIVISION
LOT 4 014 2.028 Ac

TOWNSHIP INDEX

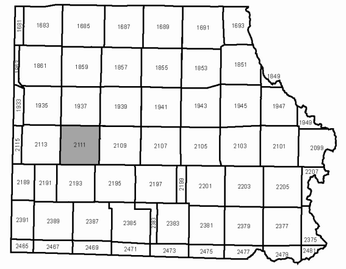

SECTION INDEX

6	5	4	3	2	1
7	8	9	10	11	12
18	17	16	15	14	13
19	20	21	22	23	24
30	29	28	27	26	25
31	32	33	34	35	36

N
W E
S

- Railroad Track
- Road Right Of Way
- creeks
- Rivers & Lakes
- Section Lines
- Gov't Tract & Lots
- Parcel Boundary
- Towns

Public Lands

- State
- BLM
- USFS
- Wilderness

THIS MAP HAS BEEN PREPARED FOR EAGLE COUNTY ASSESSMENT PURPOSES ONLY. USE OF THIS MAP SHOULD BE FOR GENERAL & INFORMATIONAL PURPOSE ONLY. EAGLE COUNTY DOES NOT WARRENT THE ACCURACY OF THE INFORMATION CONTAINED HEREIN

THIS MAP WAS LAST UPDATED: Date: 3/16/2021

500 250 0 500 Feet

1:4,770

2111 09
T5S R85W Section 9

2111 10
T5S R85W Section 10

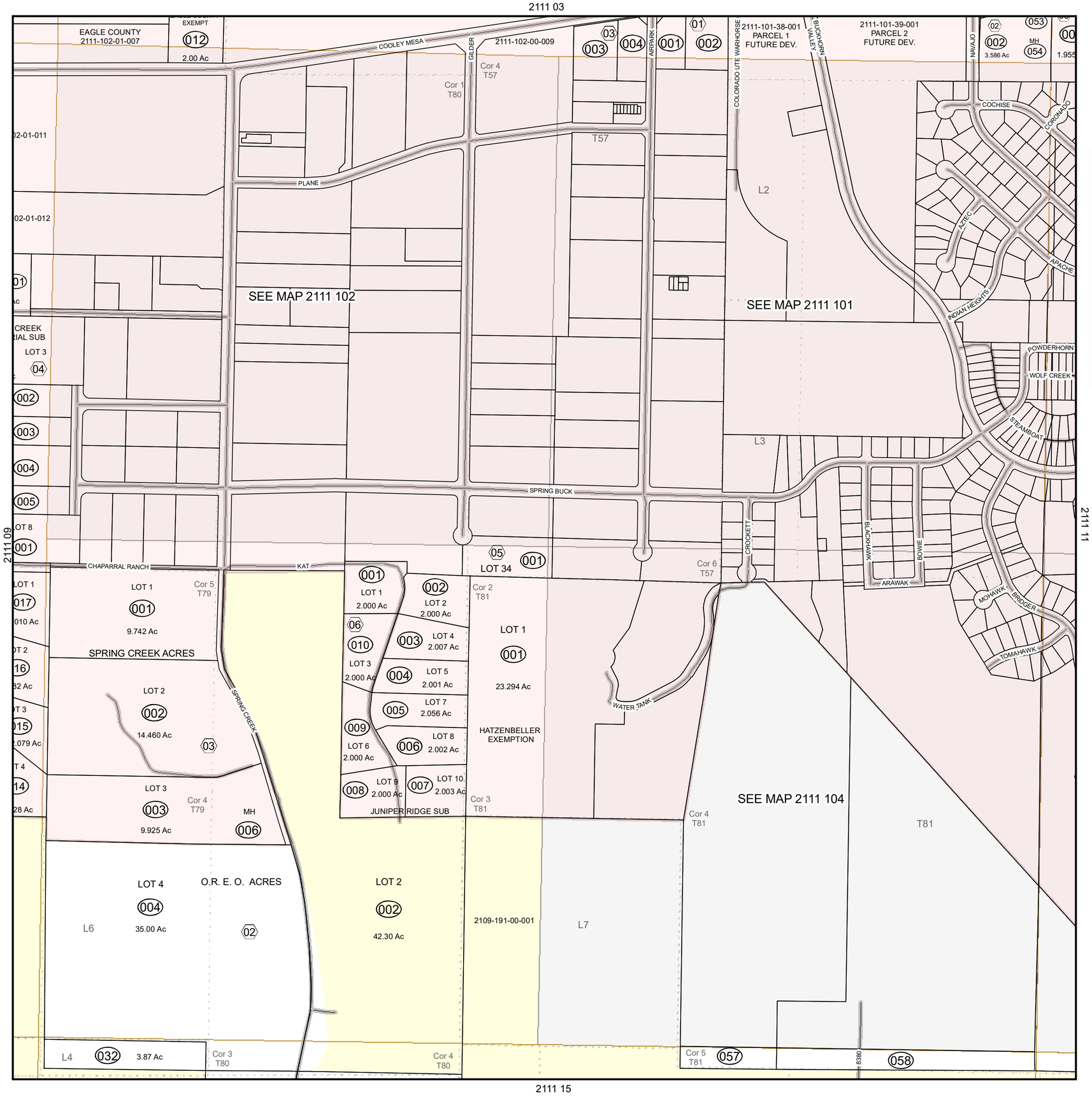

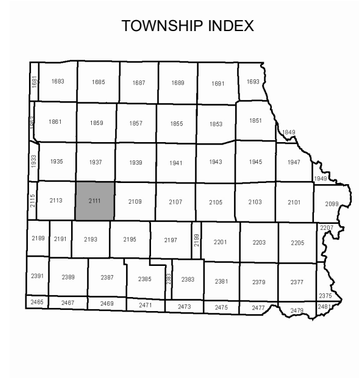

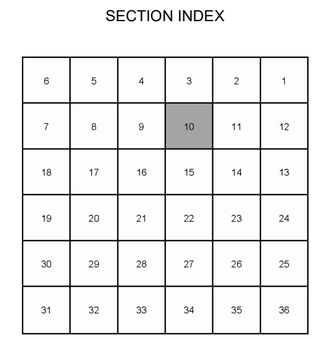

N
W E
S

- Railroad Track
- Road Right Of Way
- creeks
- Rivers & Lakes
- Section Lines
- Gov't Tract & Lots
- Parcel Boundary
- Towns

Public Lands

- State
- BLM
- USFS
- Wilderness

THIS MAP HAS BEEN PREPARED FOR EAGLE COUNTY ASSESSMENT PURPOSES ONLY. USE OF THIS MAP SHOULD BE FOR GENERAL & INFORMATIONAL PURPOSE ONLY. EAGLE COUNTY DOES NOT WARRENT THE ACCURACY OF THE INFORMATION CONTAINED HEREIN
THIS MAP WAS LAST UPDATED: Date: 10/6/2020

500 250 0 500 Feet

1:4,730

2111 10
T5S R85W Section 10

2111 101
T5S R85W SEC 10 NE 1/4

EAGLE COUNTY

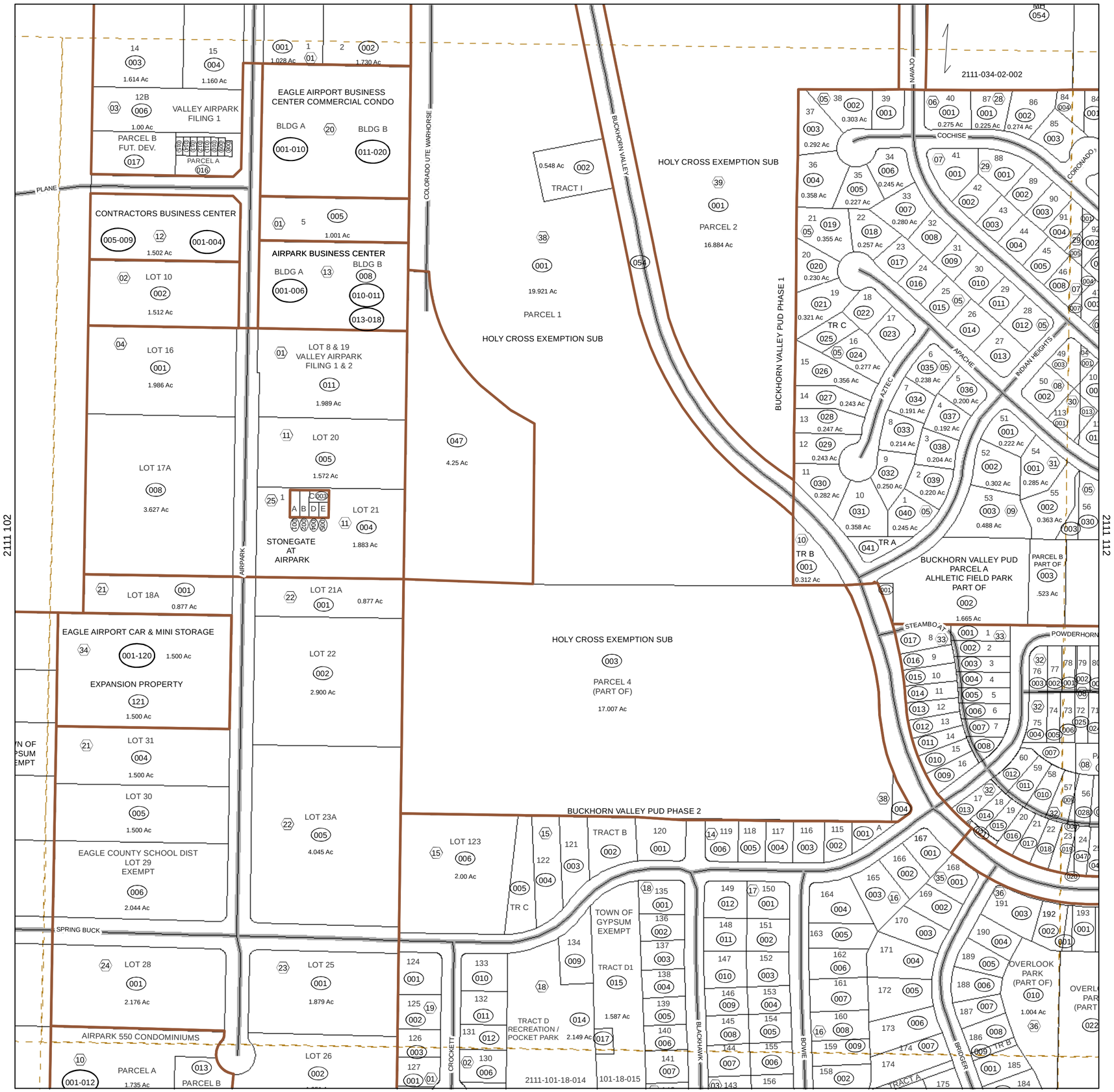

250 125 0 250 Feet

1:2,350

THIS MAP HAS BEEN PREPARED FOR EAGLE COUNTY ASSESSMENT PURPOSES ONLY. USE OF THIS MAP SHOULD BE FOR GENERAL & INFORMATIONAL PURPOSE ONLY. EAGLE COUNTY DOES NOT WARRENT THE ACCURACY OF THE INFORMATION CONTAINED HEREIN. THIS MAP WAS LAST UPDATED: Date: 2/22/2017

TOWNSHIP INDEX

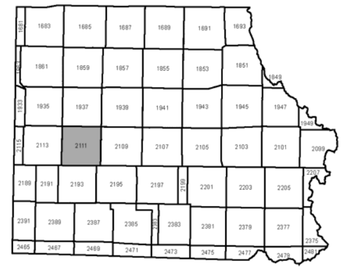

SECTION INDEX

6	5	4	3	2	1
7	8	9	10	11	12
18	17	16	15	14	13
19	20	21	22	23	24
30	29	28	27	26	25
31	32	33	34	35	36

N
W E
S

- Railroad Track
- Road Right Of Way
- Creeks
- Rivers & Lakes
- Parcel Boundary
- Subdivison
- Quarter Section

Public Lands

- State
- BLM
- USFS
- Wilderness

2111 101
T5S R85W SEC 10 NE 1/4

2111 102
T5S R85W SEC 10 NW 1/4

EAGLE COUNTY



TOWNSHIP INDEX

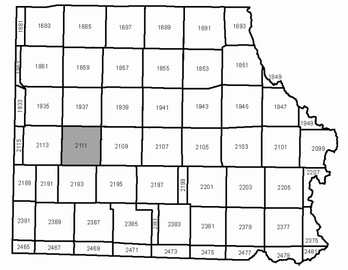

SECTION INDEX

6	5	4	3	2	1
7	8	9	10	11	12
18	17	16	15	14	13
19	20	21	22	23	24
30	29	28	27	26	25
31	32	33	34	35	36

N
W E
S

- Railroad Track
- Road Right Of Way
- Creeks
- Rivers & Lakes
- Parcel Boundary
- Subdivison
- Quarter Section

Public Lands

- State
- BLM
- USFS
- Wilderness

THIS MAP HAS BEEN PREPARED FOR EAGLE COUNTY ASSESSMENT PURPOSES ONLY. USE OF THIS MAP SHOULD BE FOR GENERAL & INFORMATIONAL PURPOSE ONLY. EAGLE COUNTY DOES NOT WARRENT THE ACCURACY OF THE INFORMATION CONTAINED HEREIN.
THIS MAP WAS LAST UPDATED: Date: 3/16/2021

250 125 0 250 Feet

1:2,390

2111 102
T5S R85W SEC 10 NW 1/4

2111 104
T5S R85W SEC 10 SE 1/4

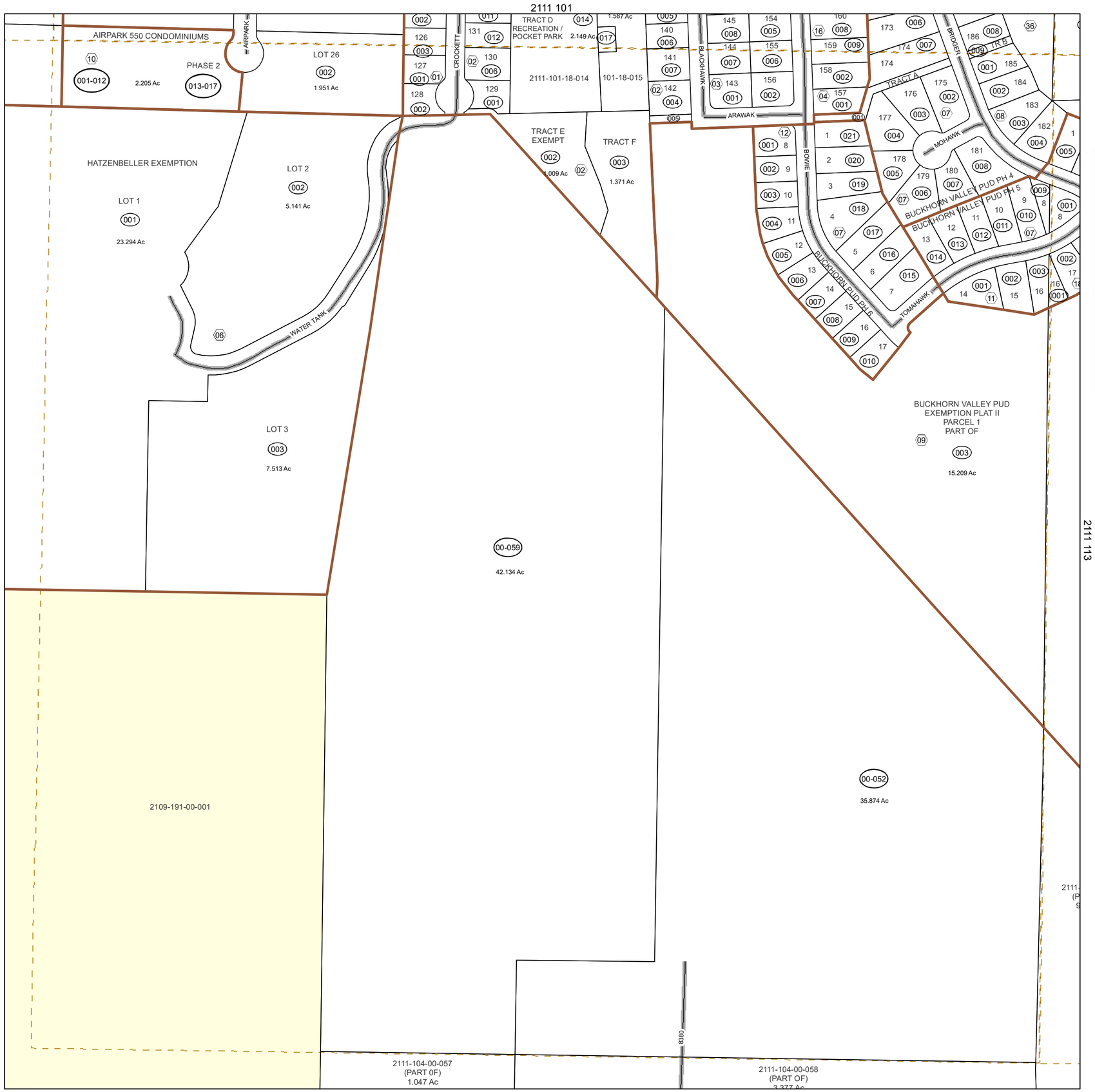

TOWNSHIP INDEX

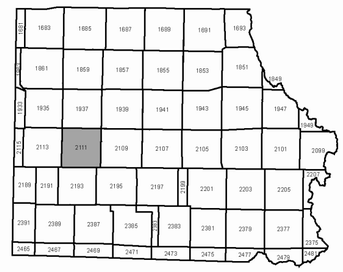

SECTION INDEX

6	5	4	3	2	1
7	8	9	10	11	12
18	17	16	15	14	13
19	20	21	22	23	24
30	29	28	27	26	25
31	32	33	34	35	36

N
W E
S

- Railroad Track
- Road Right Of Way
- Creeks
- Rivers & Lakes
- Parcel Boundary
- Subdivison
- Quarter Section

Public Lands

- State
- BLM
- USFS
- Wilderness

250 125 0 250 Feet

1:2,370

THIS MAP HAS BEEN PREPARED FOR EAGLE COUNTY ASSESSMENT PURPOSES ONLY. USE OF THIS MAP SHOULD BE FOR GENERAL & INFORMATIONAL PURPOSE ONLY. EAGLE COUNTY DOES NOT WARRENT THE ACCURACY OF THE INFORMATION CONTAINED HEREIN.
THIS MAP WAS LAST UPDATED: Date: 3/11/2021

2111 104
T5S R85W SEC 10 SE 1/4

2111 11
T5S R85W Section 11

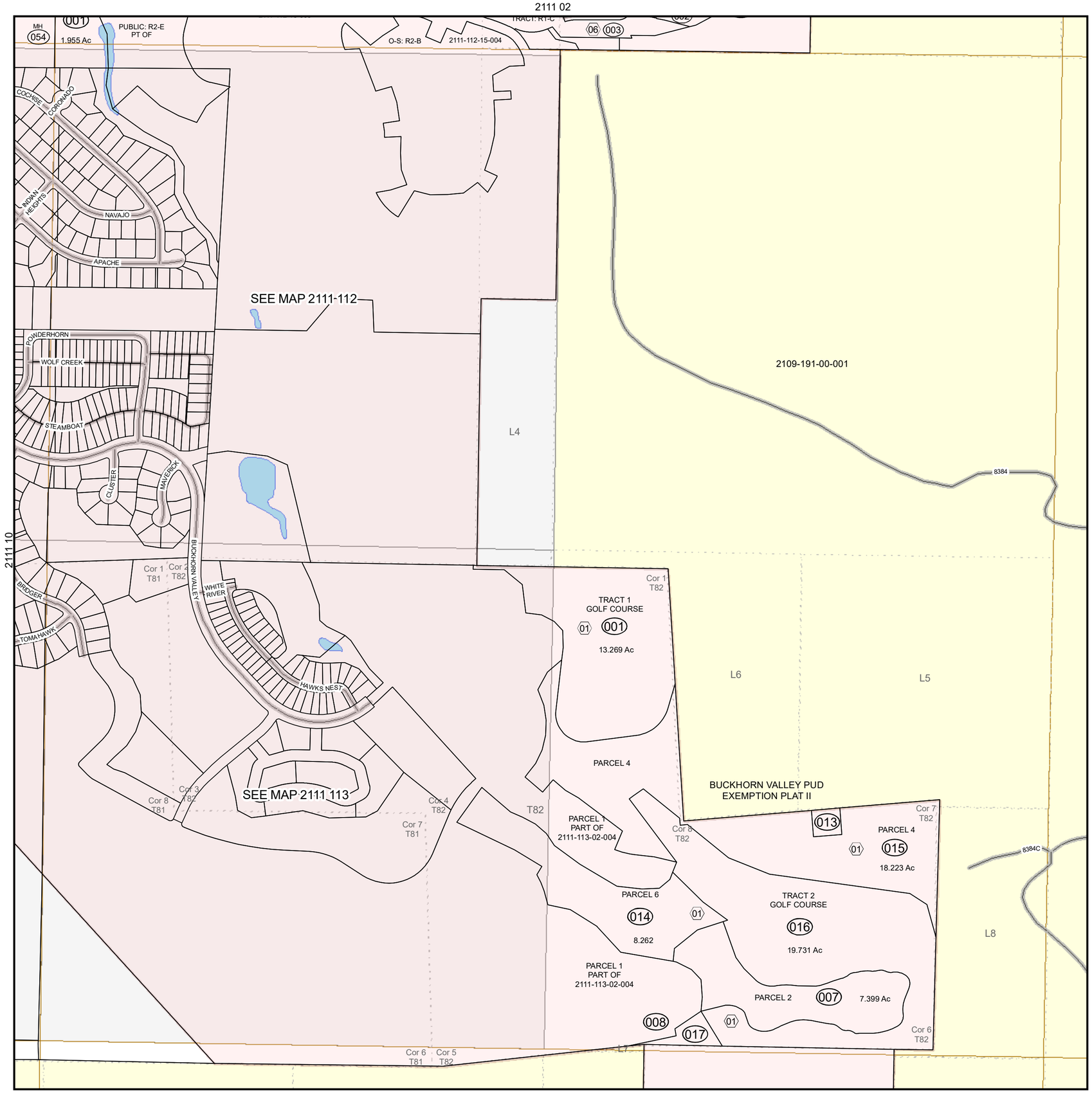

TOWNSHIP INDEX

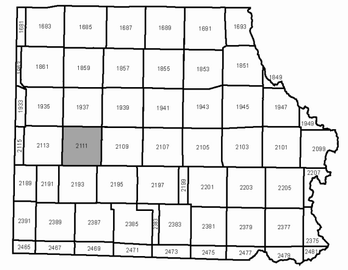

SECTION INDEX

6	5	4	3	2	1
7	8	9	10	11	12
18	17	16	15	14	13
19	20	21	22	23	24
30	29	28	27	26	25
31	32	33	34	35	36

N
W E
S

- Railroad Track
- Road Right Of Way
- creeks
- Rivers & Lakes
- Section Lines
- Gov't Tract & Lots
- Parcel Boundary
- Towns

Public Lands

- State
- BLM
- USFS
- Wilderness

THIS MAP HAS BEEN PREPARED FOR EAGLE COUNTY ASSESSMENT PURPOSES ONLY. USE OF THIS MAP SHOULD BE FOR GENERAL & INFORMATIONAL PURPOSE ONLY. EAGLE COUNTY DOES NOT WARRENT THE ACCURACY OF THE INFORMATION CONTAINED HEREIN

THIS MAP WAS LAST UPDATED: Date: 12/15/2020

500 250 0 500 Feet

1:4,760

2111 11
T5S R85W Section 11

2111 112
T5S R85W SEC 11 NW 1/4

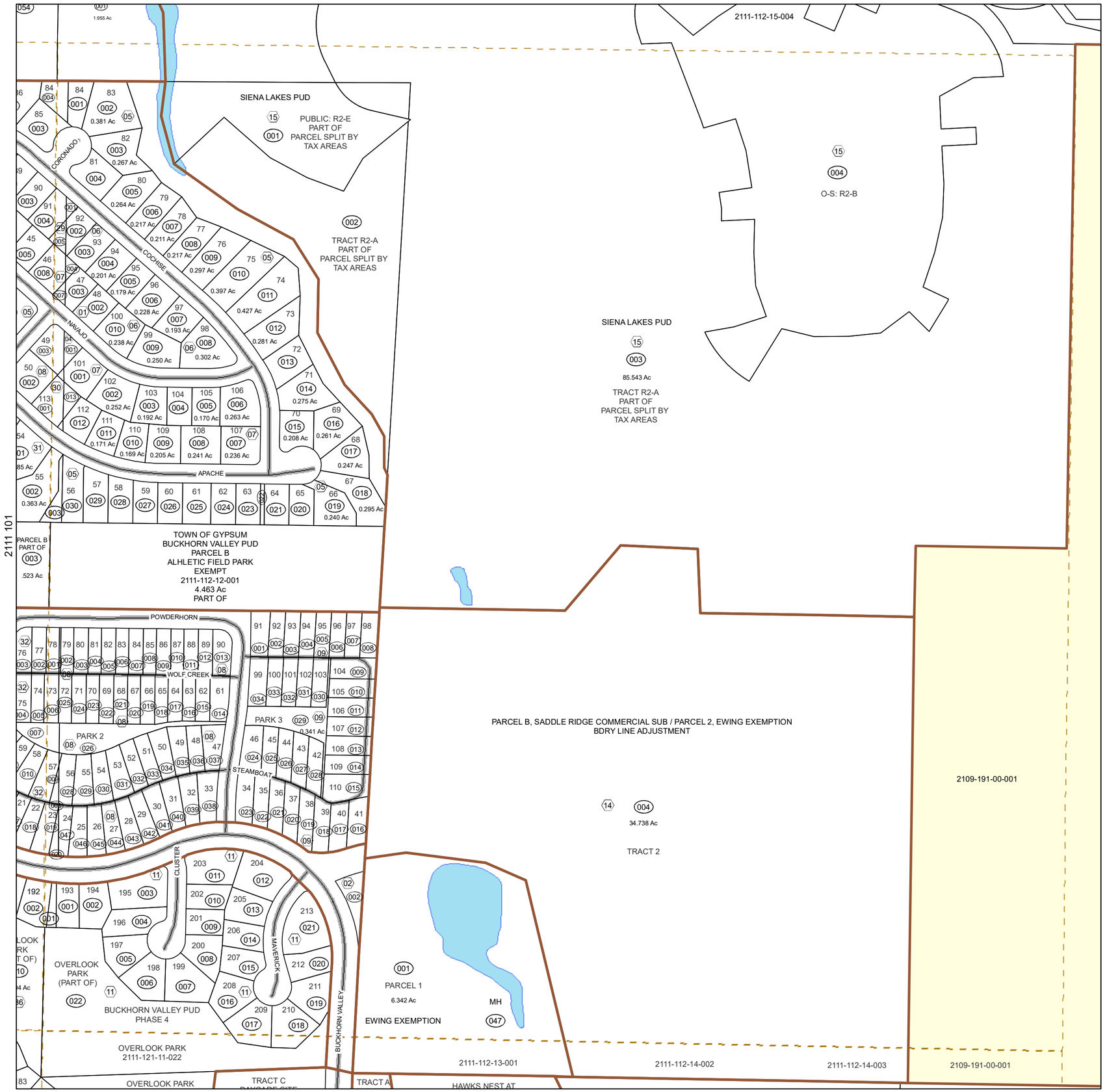

2111 113

250 125 0 250 Feet

1:2,390

THIS MAP HAS BEEN PREPARED FOR EAGLE COUNTY ASSESSMENT PURPOSES ONLY. USE OF THIS MAP SHOULD BE FOR GENERAL & INFORMATIONAL PURPOSE ONLY. EAGLE COUNTY DOES NOT WARRENT THE ACCURACY OF THE INFORMATION CONTAINED HEREIN. THIS MAP WAS LAST UPDATED: Date: 12/11/2020

EAGLE COUNTY

TOWNSHIP INDEX

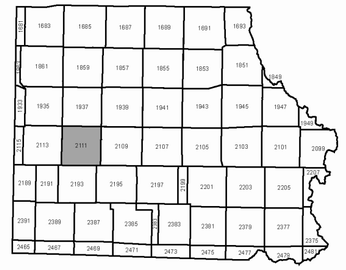

SECTION INDEX

6	5	4	3	2	1
7	8	9	10	11	12
18	17	16	15	14	13
19	20	21	22	23	24
30	29	28	27	26	25
31	32	33	34	35	36

N
W E
S

- Railroad Track
- Road Right Of Way
- Creeks
- Rivers & Lakes
- Parcel Boundary
- Subdivison
- Quarter Section

Public Lands

- State
- BLM
- USFS
- Wilderness

2111 112
T5S R85W SEC 11 NW 1/4

2111 113
T5S R85W SEC 11 SW 1/4

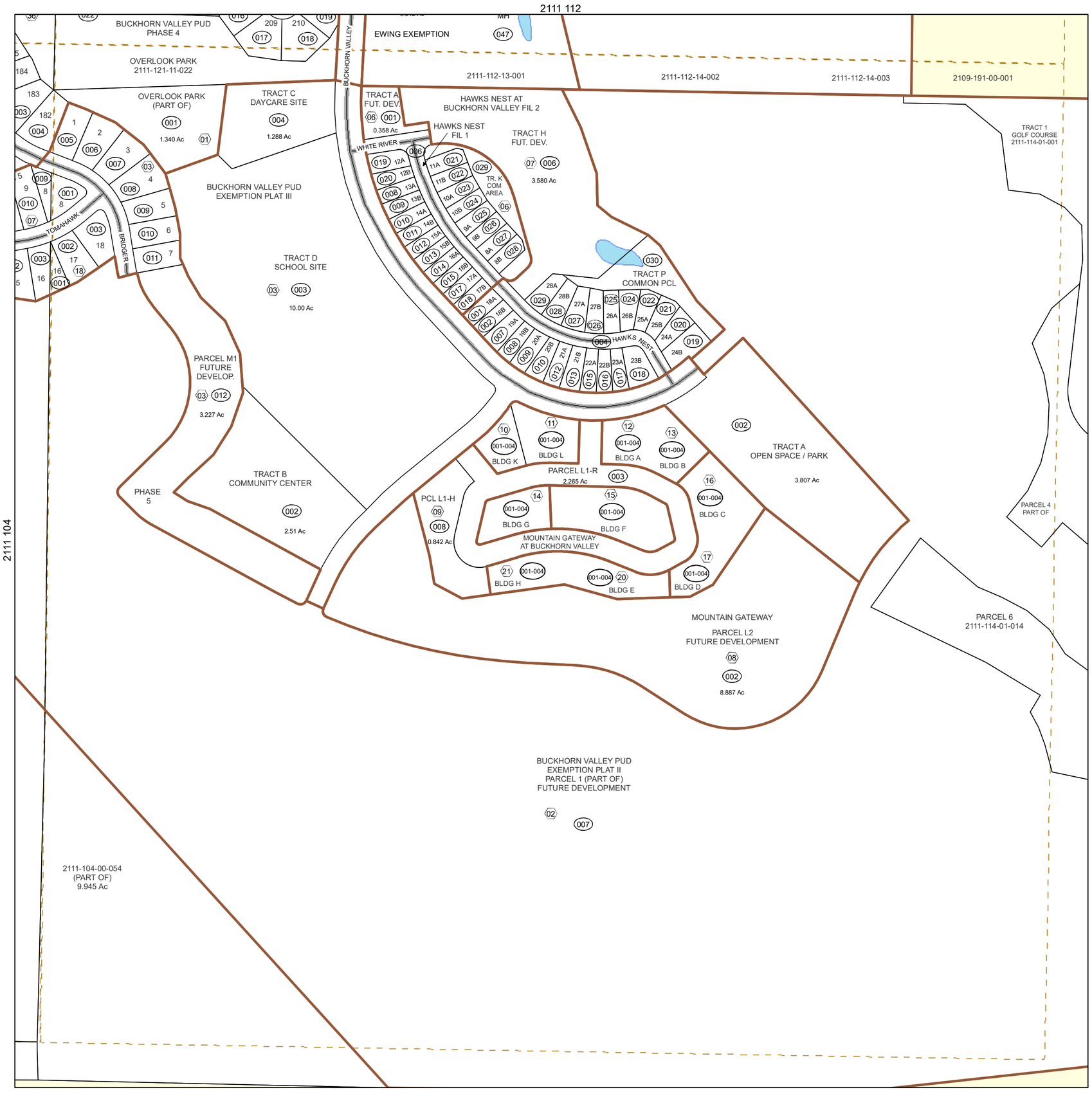

250 125 0 250 Feet

1:2,390

THIS MAP HAS BEEN PREPARED FOR EAGLE COUNTY ASSESSMENT PURPOSES ONLY. USE OF THIS MAP SHOULD BE FOR GENERAL & INFORMATIONAL PURPOSE ONLY. EAGLE COUNTY DOES NOT WARRENT THE ACCURACY OF THE INFORMATION CONTAINED HEREIN.
THIS MAP WAS LAST UPDATED: Date: 10/15/2020

EAGLE COUNTY

TOWNSHIP INDEX

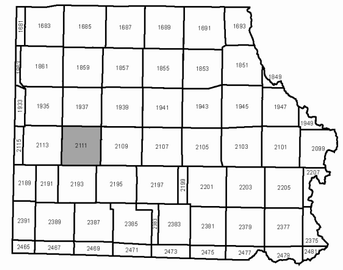

SECTION INDEX

6	5	4	3	2	1
7	8	9	10	11	12
18	17	16	15	14	13
19	20	21	22	23	24
30	29	28	27	26	25
31	32	33	34	35	36

N
W E
S

- Railroad Track
- Road Right Of Way
- Creeks
- Rivers & Lakes
- Parcel Boundary
- Subdivison
- Quarter Section

Public Lands

- State
- BLM
- USFS
- Wilderness

2111 113
T5S R85W SEC 11 SW 1/4

2111 15
T5S R85W Section 15

2111 10

L4 032 3.87 Ac

Cor 3 T80

Cor 4 T80

Cor 2 T85

Cor 1 T85

Cor 5 T81

057

058

SPRING CREEK RANCH

LOT 2

01 006

35.032 Ac

LOT 1

005

11.421 Ac

SPRING CREEK

LOT 3

003

10.000 Ac

L3

L2

L1

L5

2109-191-00-001

2109-191-00-001

015

16.80 Ac

T85

014

17.50 Ac

BEARD SUBDIVISION

PARCEL 1A

004

10.000 Ac

PARCEL 1B

01 005

11.875 Ac

PARCEL 2

01 003

13.123 Ac

LOT 1

02 001

12.499 Ac

UTE SPRINGS RANCH

LOT 2

002

11.501 Ac

SMR

020

LOT 3

02 003

11.00 Ac

LAKE

8380B

8381B

8380

TOWNSHIP INDEX

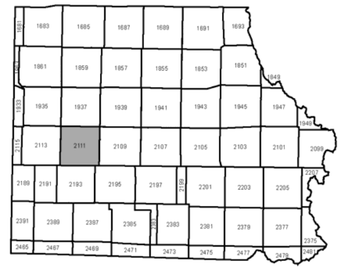

SECTION INDEX

6	5	4	3	2	1
7	8	9	10	11	12
18	17	16	15	14	13
19	20	21	22	23	24
30	29	28	27	26	25
31	32	33	34	35	36

N

W E

S

- Railroad Track
- Road Right Of Way
- creeks
- Rivers & Lakes
- Section Lines
- Gov't Tract & Lots
- Parcel Boundary
- Towns

Public Lands

- State
- BLM
- USFS
- Wilderness

THIS MAP HAS BEEN PREPARED FOR EAGLE COUNTY ASSESSMENT PURPOSES ONLY. USE OF THIS MAP SHOULD BE FOR GENERAL & INFORMATIONAL PURPOSE ONLY. EAGLE COUNTY DOES NOT WARRENT THE ACCURACY OF THE INFORMATION CONTAINED HEREIN

THIS MAP WAS LAST UPDATED: Date: 9/23/2016

500 250 0 500 Feet

1:4,740

2111 15
T5S R85W Section 15

2111 171
T5S R85W SEC 17 NE 1/4

EAGLE COUNTY

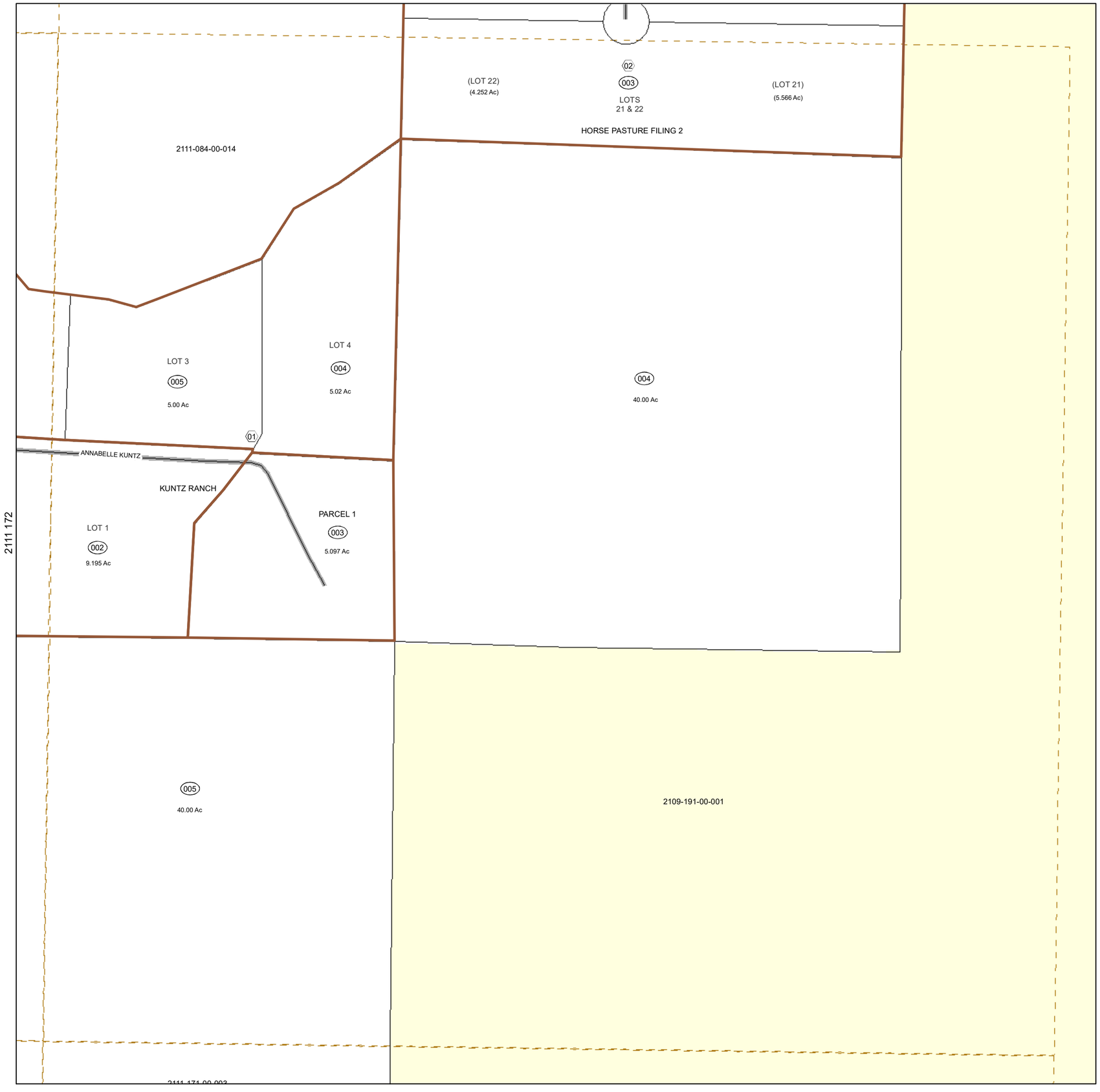

2111 174

250 125 0 250 Feet

1:2,380

THIS MAP HAS BEEN PREPARED FOR EAGLE COUNTY ASSESSMENT PURPOSES ONLY. USE OF THIS MAP SHOULD BE FOR GENERAL & INFORMATIONAL PURPOSE ONLY. EAGLE COUNTY DOES NOT WARRENT THE ACCURACY OF THE INFORMATION CONTAINED HEREIN.
THIS MAP WAS LAST UPDATED: Date: 7/23/2018

TOWNSHIP INDEX

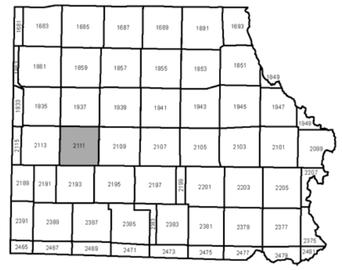

SECTION INDEX

6	5	4	3	2	1
7	8	9	10	11	12
18	17	16	15	14	13
19	20	21	22	23	24
30	29	28	27	26	25
31	32	33	34	35	36

N
W E
S

- Railroad Track
- Road Right Of Way
- Creeks
- Rivers & Lakes
- Parcel Boundary
- Subdivison
- Quarter Section

Public Lands

- State
- BLM
- USFS
- Wilderness

2111 171
T5S R85W SEC 17 NE 1/4

2111 172
T5S R85W SEC 17 NW 1/4

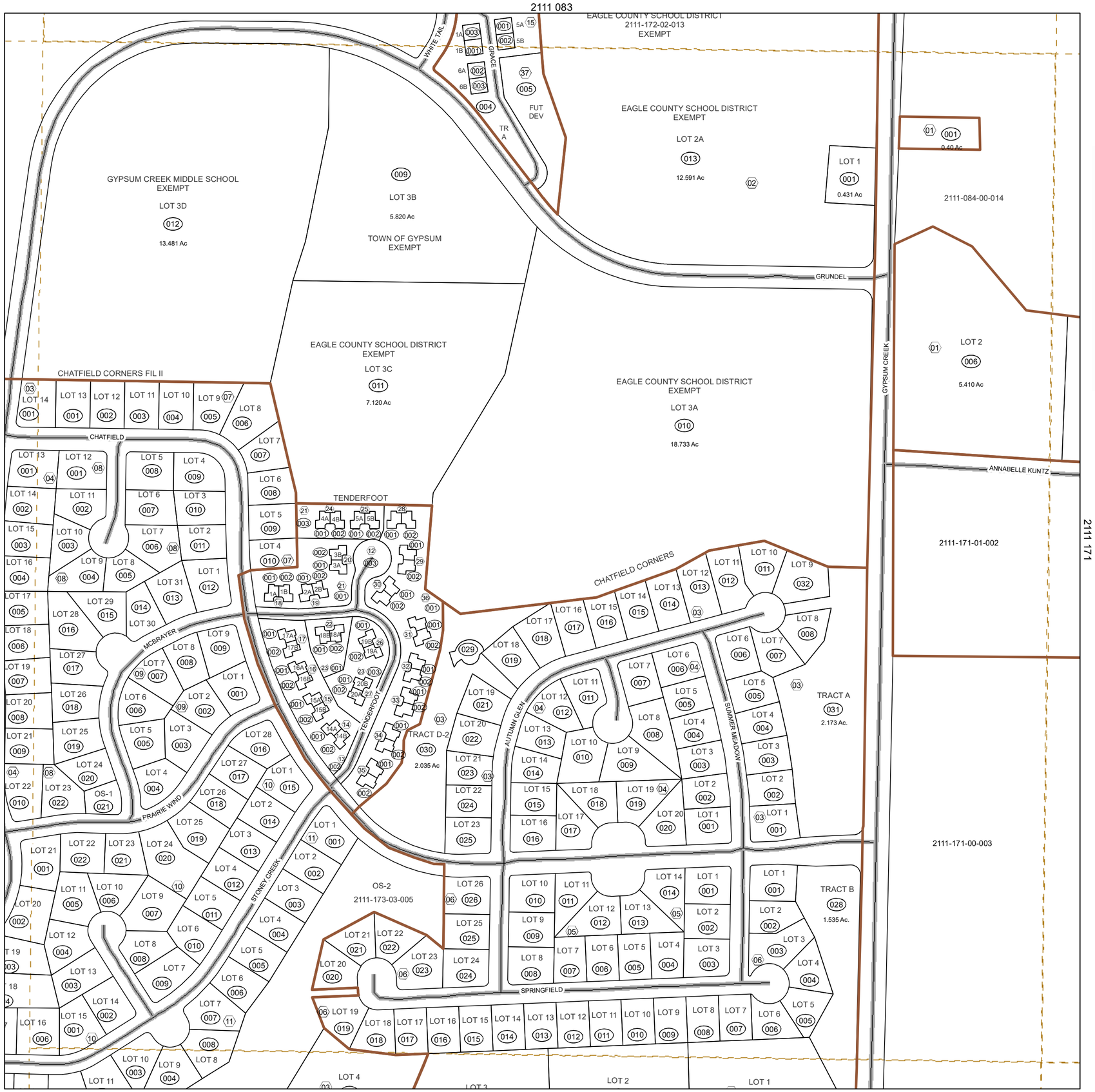

TOWNSHIP INDEX

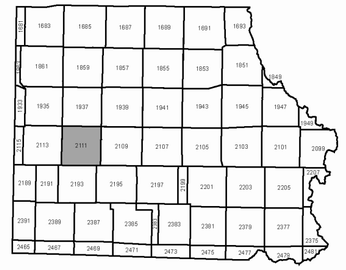

SECTION INDEX

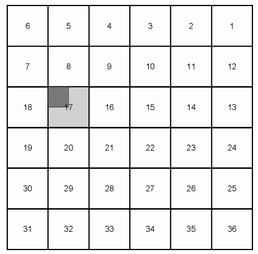

N
W E
S

Railroad Track
Road Right Of Way
Creeks
Rivers & Lakes
Parcel Boundary
Subdivison
Quarter Section
Public Lands
State
BLM
USFS
Wilderness

250 125 0 250 Feet

1:2,370

THIS MAP HAS BEEN PREPARED FOR EAGLE COUNTY ASSESSMENT PURPOSES ONLY. USE OF THIS MAP SHOULD BE FOR GENERAL & INFORMATIONAL PURPOSE ONLY. EAGLE COUNTY DOES NOT WARRENT THE ACCURACY OF THE INFORMATION CONTAINED HEREIN.
THIS MAP WAS LAST UPDATED: Date: 11/30/2020

2111 172
T5S R85W SEC 17 NW 1/4

2111 173
T5S R85W SEC 17 SW 1/4

2111 172

STONEY CREEK

LOT 17 | LOT 16 | LOT 15 | LOT 14 | LOT 13 | LOT 12 | LOT 11 | LOT 10 | LOT 9 | LOT 8

OS-2 — 5.219 Ac.

LOT 4 — 2.00 Ac.

LOT 3 — 2.00 Ac.

LOT 2 — 2.00 Ac.

LOT 1 — 2.014 Ac.

COTTONWOOD PASS

2111-171-00-003

8377

2111-174-00-009

2111-184-00-020

GYPSUM CREEK

2111 174

2111-174-00-012

2111-184-00-011

GERARD HOMESTEAD EXEMPTION

LOT 3 — 2.005 Ac

LOT 2 — 2.005 Ac

LOT 1

TOWNSHIP INDEX

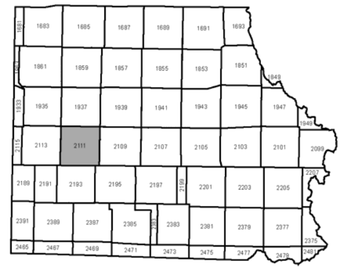

SECTION INDEX

6	5	4	3	2	1
7	8	9	10	11	12
18	17	16	15	14	13
19	20	21	22	23	24
30	29	28	27	26	25
31	32	33	34	35	36

N W E S

- Railroad Track
- Road Right Of Way
- Creeks
- Rivers & Lakes
- Parcel Boundary
- Subdivison
- Quarter Section

Public Lands

- State
- BLM
- USFS
- Wilderness

THIS MAP HAS BEEN PREPARED FOR EAGLE COUNTY ASSESSMENT PURPOSES ONLY. USE OF THIS MAP SHOULD BE FOR GENERAL & INFORMATIONAL PURPOSE ONLY. EAGLE COUNTY DOES NOT WARRENT THE ACCURACY OF THE INFORMATION CONTAINED HEREIN.

250 125 0 250 Feet

1:2,370

2111 173
T5S R85W SEC 17 SW 1/4

2111 174
T5S R85W SEC 17 SE 1/4

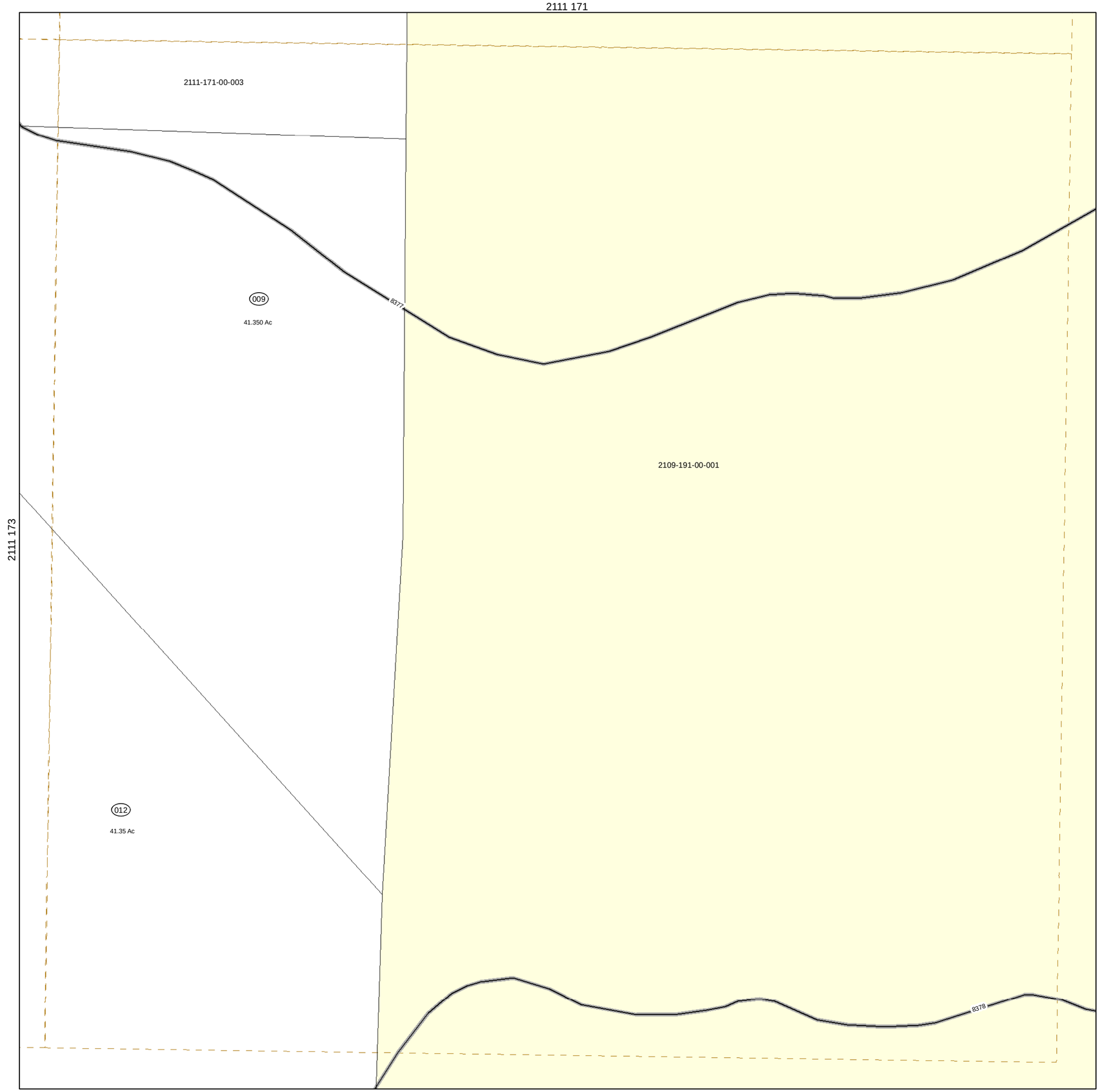

EAGLE COUNTY

TOWNSHIP INDEX

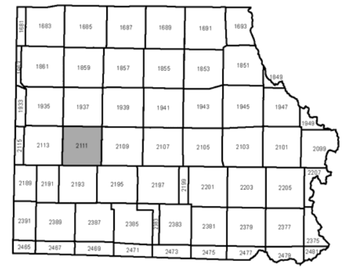

SECTION INDEX

6	5	4	3	2	1
7	8	9	10	11	12
18	17	16	15	14	13
19	20	21	22	23	24
30	29	28	27	26	25
31	32	33	34	35	36

N
W E
S

- Railroad Track
- Road Right Of Way
- Creeks
- Rivers & Lakes
- Parcel Boundary
- Subdivison
- Quarter Section

Public Lands

- State
- BLM
- USFS
- Wilderness

THIS MAP HAS BEEN PREPARED FOR EAGLE COUNTY ASSESSMENT PURPOSES ONLY. USE OF THIS MAP SHOULD BE FOR GENERAL & INFORMATIONAL PURPOSE ONLY. EAGLE COUNTY DOES NOT WARRENT THE ACCURACY OF THE INFORMATION CONTAINED HEREIN.

250 125 0 250 Feet

1:2,370

2111 174
T5S R85W SEC 17 SE 1/4

2111 18
T5S R85W Section 18

EAGLE COUNTY

L6 L5 L7 L8 L9

Cor 2 T91 Cor 1 T91

WILSON RANCH PARCELS

WILSON 3
003
94.119 Ac

WILSON 2
002
35.500 Ac

003

004
17.05 Ac
MH
022

005
17.05 Ac

WILSON 1
001
35.362 Ac

T91

PARCEL 1
006
20.839 Ac

Cor 3 T91

ROGER BROWN EXEMPTION PARCELS

008
39.990 Ac

PARCEL 2
007
19.587 Ac

Cor 6 T91

Cor 1 T92

009
19.16 Ac

051
MH

GYPSUM CREEK

02 TRACT A
001
11.745 Ac

LOT 8
001
2.002 Ac.

LOT 7
002
2.005 Ac.

LOT 6
003
2.005 Ac.

LOT 5
004
2.005 Ac.

LOT 4
005
2.089 Ac.

LOT 3
006
2.006 Ac.

LOT 2
007
2.004 Ac.

LOT 1
001
2.004 Ac.

CHATFIELD

PRAIRIE WIND

GRUNDEL

STONEY CREEK

GREEN'S LANDING

01
001
2.231 Ac

LOT 6
004
4.012 Ac

LOT 5
003
4.020 Ac

LOT 7
005
3.114 Ac

LOT 8
006
4.275 Ac

LOT 9
007
3.790 Ac

08
LOT 4
002
2.894 Ac

LOT 3
001
3.294 Ac

LOT 10
001
3.117 Ac

03
002
4.121 Ac

LOT 2
003
2.862 Ac

LOT 1
001
2.004 Ac.

COTTONWOOD PASS

019
1.943 Ac

T90

020
149.00 Ac

Cor 3 T90

Cor 2 T93

011
148.990 Ac

T93

2111 19

THIS MAP HAS BEEN PREPARED FOR EAGLE COUNTY ASSESSMENT PURPOSES ONLY. USE OF THIS MAP SHOULD BE FOR GENERAL & INFORMATIONAL PURPOSE ONLY. EAGLE COUNTY DOES NOT WARRENT THE ACCURACY OF THE INFORMATION CONTAINED HEREIN

THIS MAP WAS LAST UPDATED: Date: 6/22/2020

500 250 0 500 Feet

1:4,720

TOWNSHIP INDEX

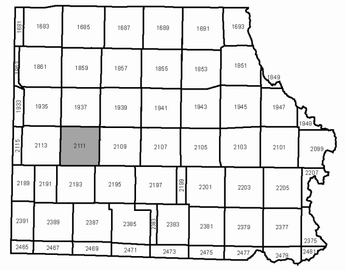

SECTION INDEX

6	5	4	3	2	1
7	8	9	10	11	12
18	17	16	15	14	13
19	20	21	22	23	24
30	29	28	27	26	25
31	32	33	34	35	36

N
W E
S

- Railroad Track
- Road Right Of Way
- creeks
- Rivers & Lakes
- Section Lines
- Gov't Tract & Lots
- Parcel Boundary
- Towns

Public Lands

- State
- BLM
- USFS
- Wilderness

2111 18
T5S R85W Section 18

2111 19
T5S R85W Section 19

2111 18

2111 20

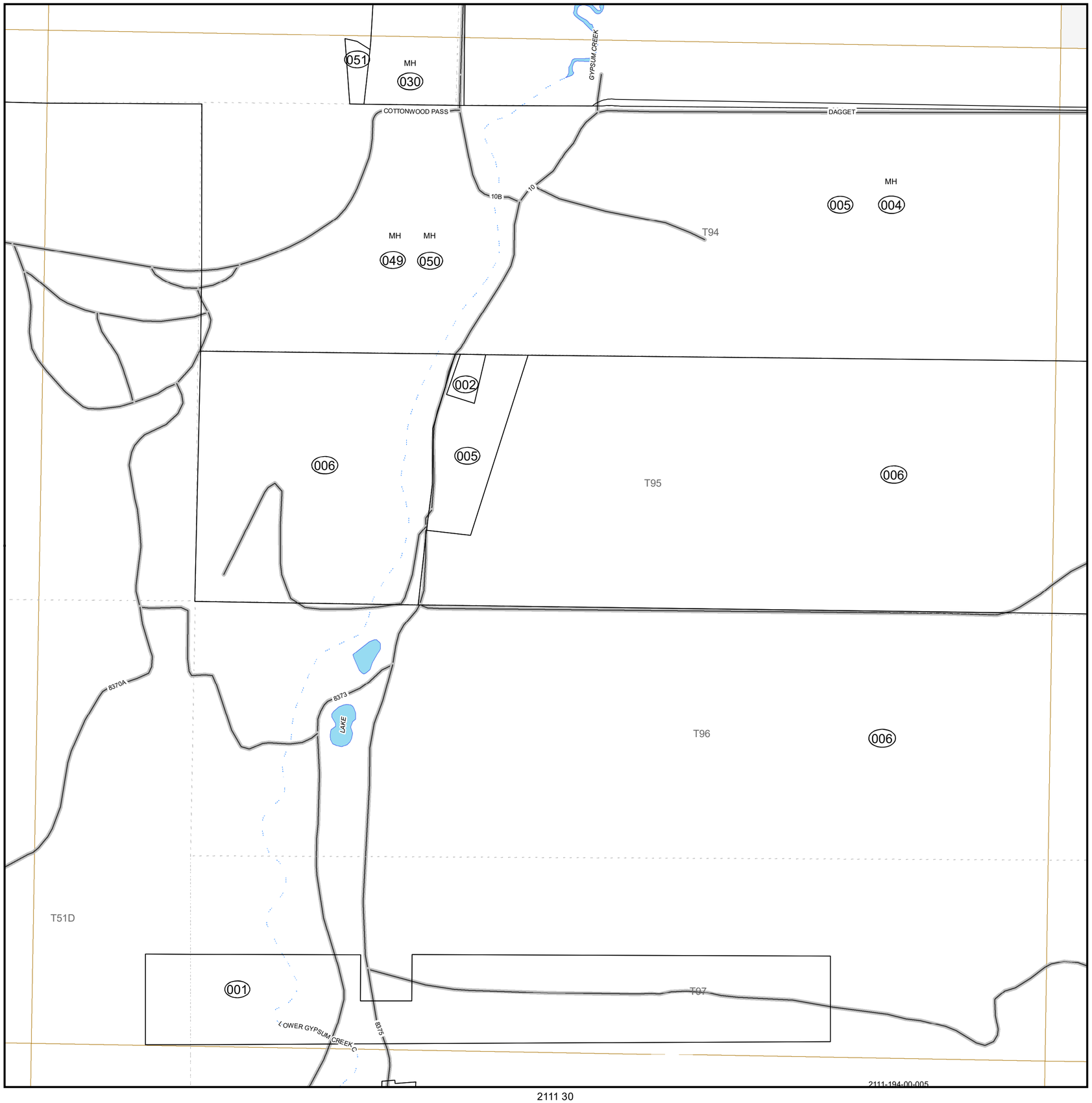

2111 30

500 250 0 500 Feet

1:4,740

THIS MAP HAS BEEN PREPARED FOR EAGLE COUNTY ASSESSMENT PURPOSES ONLY. USE OF THIS MAP SHOULD BE FOR GENERAL & INFORMATIONAL PURPOSE ONLY. EAGLE COUNTY DOES NOT WARRENT THE ACCURACY OF THE INFORMATION CONTAINED HEREIN
THIS MAP WAS LAST UPDATED: Date: 8/22/2019

EAGLE COUNTY

TOWNSHIP INDEX

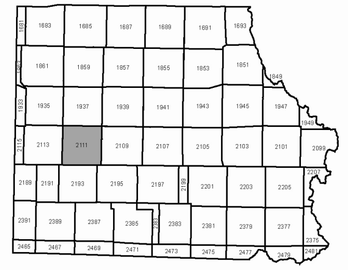

SECTION INDEX

6	5	4	3	2	1
7	8	9	10	11	12
18	17	16	15	14	13
19	20	21	22	23	24
30	29	28	27	26	25
31	32	33	34	35	36

N
W E
S

- Railroad Track
- Road Right Of Way
- creeks
- Rivers & Lakes
- Section Lines
- Gov't Tract & Lots
- Parcel Boundary
- Towns

Public Lands

- State
- BLM
- USFS
- Wilderness

2111 19
T5S R85W Section 19

2111 20
T5S R85W Section 20

EAGLE COUNTY

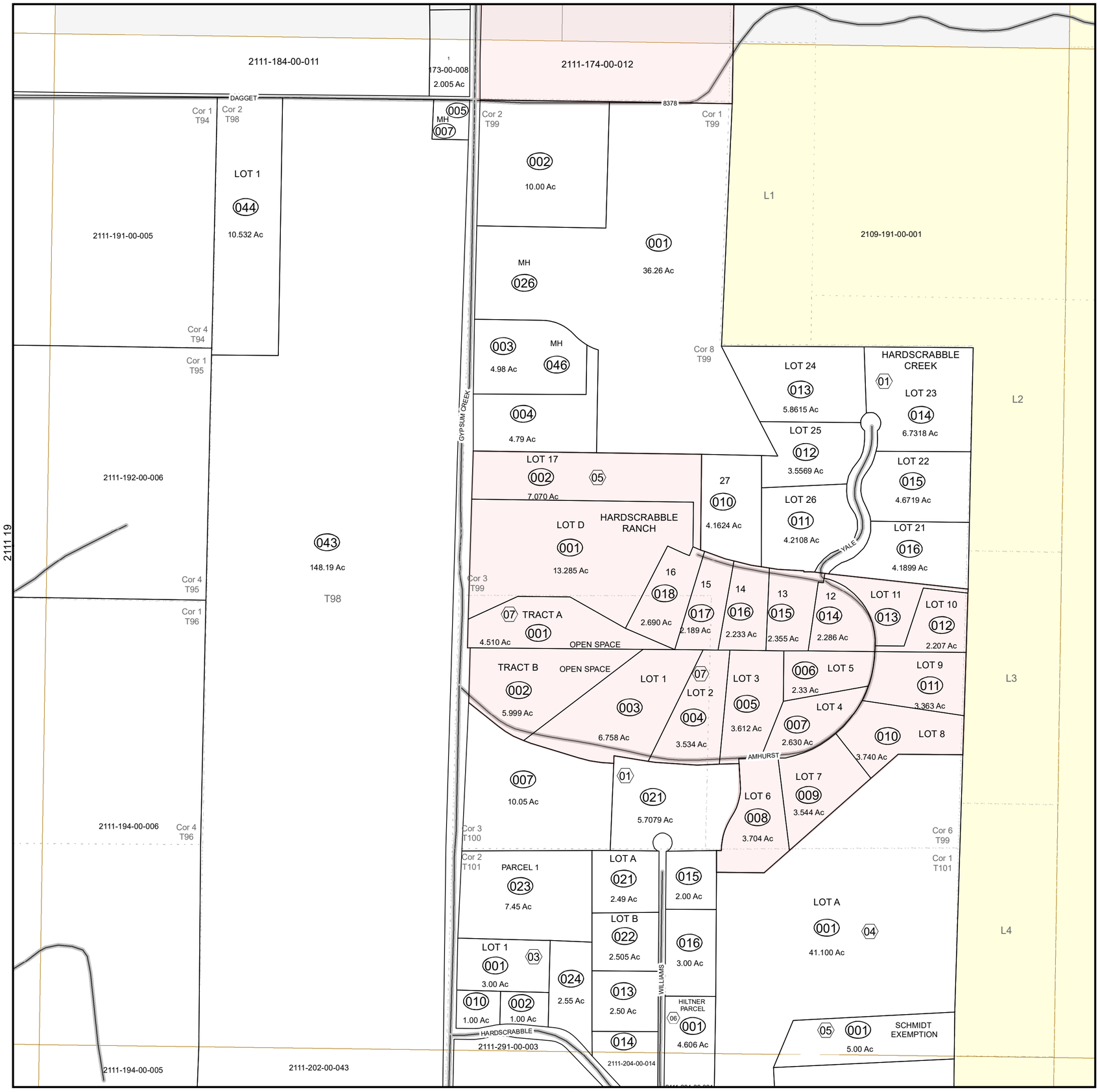

TOWNSHIP INDEX

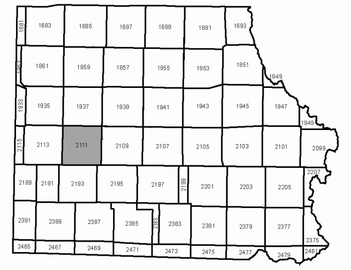

SECTION INDEX

6	5	4	3	2	1
7	8	9	10	11	12
18	17	16	15	14	13
19	20	21	22	23	24
30	29	28	27	26	25
31	32	33	34	35	36

N
W E
S

- Railroad Track
- Road Right Of Way
- creeks
- Rivers & Lakes
- Section Lines
- Gov't Tract & Lots
- Parcel Boundary
- Towns

Public Lands

- State
- BLM
- USFS
- Wilderness

THIS MAP HAS BEEN PREPARED FOR EAGLE COUNTY ASSESSMENT PURPOSES ONLY. USE OF THIS MAP SHOULD BE FOR GENERAL & INFORMATIONAL PURPOSE ONLY. EAGLE COUNTY DOES NOT WARRENT THE ACCURACY OF THE INFORMATION CONTAINED HEREIN
THIS MAP WAS LAST UPDATED: Date: 8/22/2019

500 250 0 500 Feet

1:4,750

2111 20
T5S R85W Section 20

2111 29
T5S R85W Section 29

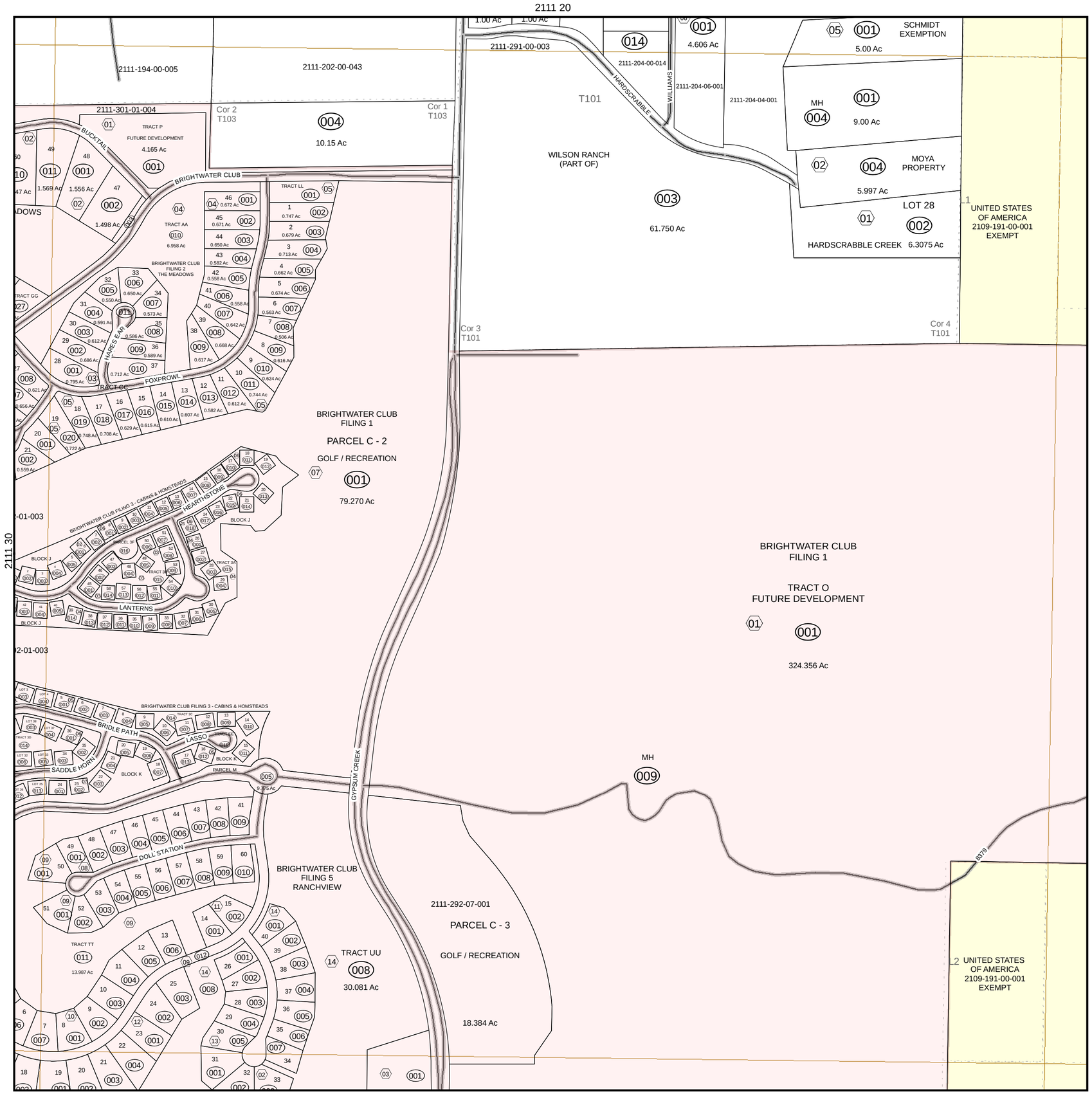

TOWNSHIP INDEX

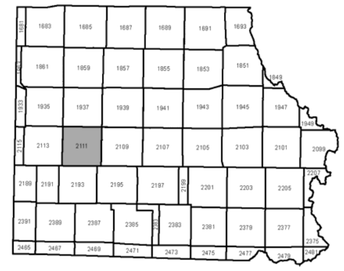

SECTION INDEX

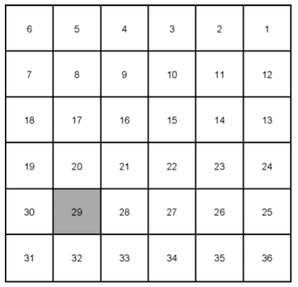

N
W E
S

- Railroad Track
- Road Right Of Way
- creeks
- Rivers & Lakes
- Section Lines
- Gov't Tract & Lots
- Parcel Boundary
- Towns

Public Lands

- State
- BLM
- USFS
- Wilderness

THIS MAP HAS BEEN PREPARED FOR EAGLE COUNTY ASSESSMENT PURPOSES ONLY. USE OF THIS MAP SHOULD BE FOR GENERAL & INFORMATIONAL PURPOSE ONLY. EAGLE COUNTY DOES NOT WARRENT THE ACCURACY OF THE INFORMATION CONTAINED HEREIN

500 250 0 500 Feet

1:4,750

2111 29

T5S R85W Section 29

2111 30
T5S R85W Section 30

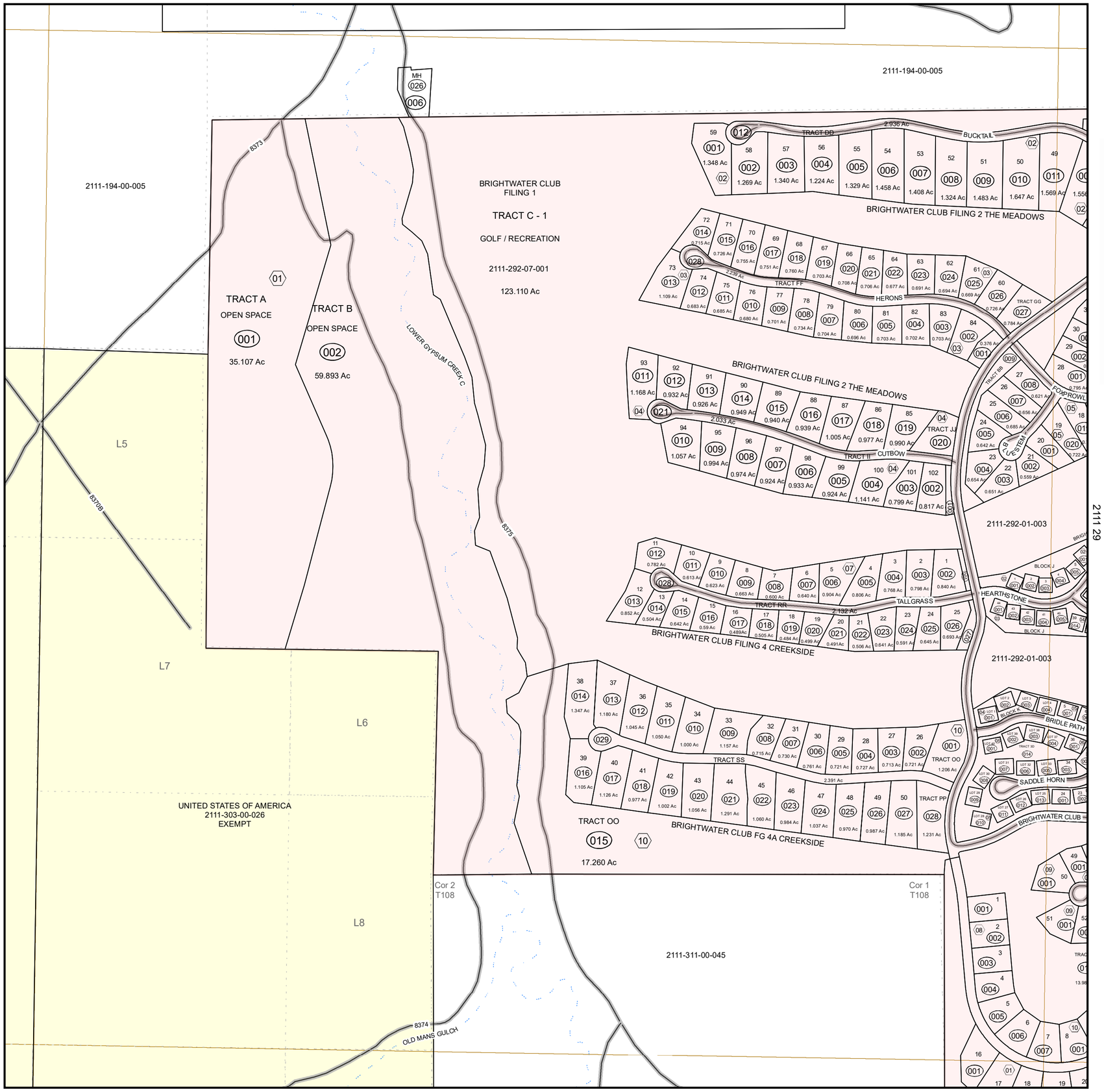

TOWNSHIP INDEX

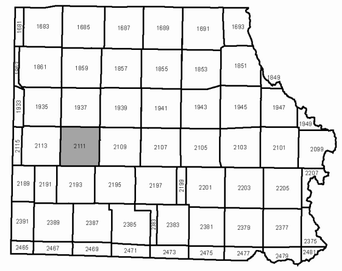

SECTION INDEX

6	5	4	3	2	1
7	8	9	10	11	12
18	17	16	15	14	13
19	20	21	22	23	24
30	29	28	27	26	25
31	32	33	34	35	36

N
W E
S

- Railroad Track
- Road Right Of Way
- creeks
- Rivers & Lakes
- Section Lines
- Gov't Tract & Lots
- Parcel Boundary
- Towns

Public Lands

- State
- BLM
- USFS
- Wilderness

THIS MAP HAS BEEN PREPARED FOR EAGLE COUNTY ASSESSMENT PURPOSES ONLY. USE OF THIS MAP SHOULD BE FOR GENERAL & INFORMATIONAL PURPOSE ONLY. EAGLE COUNTY DOES NOT WARRENT THE ACCURACY OF THE INFORMATION CONTAINED HEREIN
THIS MAP WAS LAST UPDATED: Date: 8/22/2019

500 250 0 500 Feet

1:4,760

2111 30
T5S R85W Section 30

2113
T5S R86W

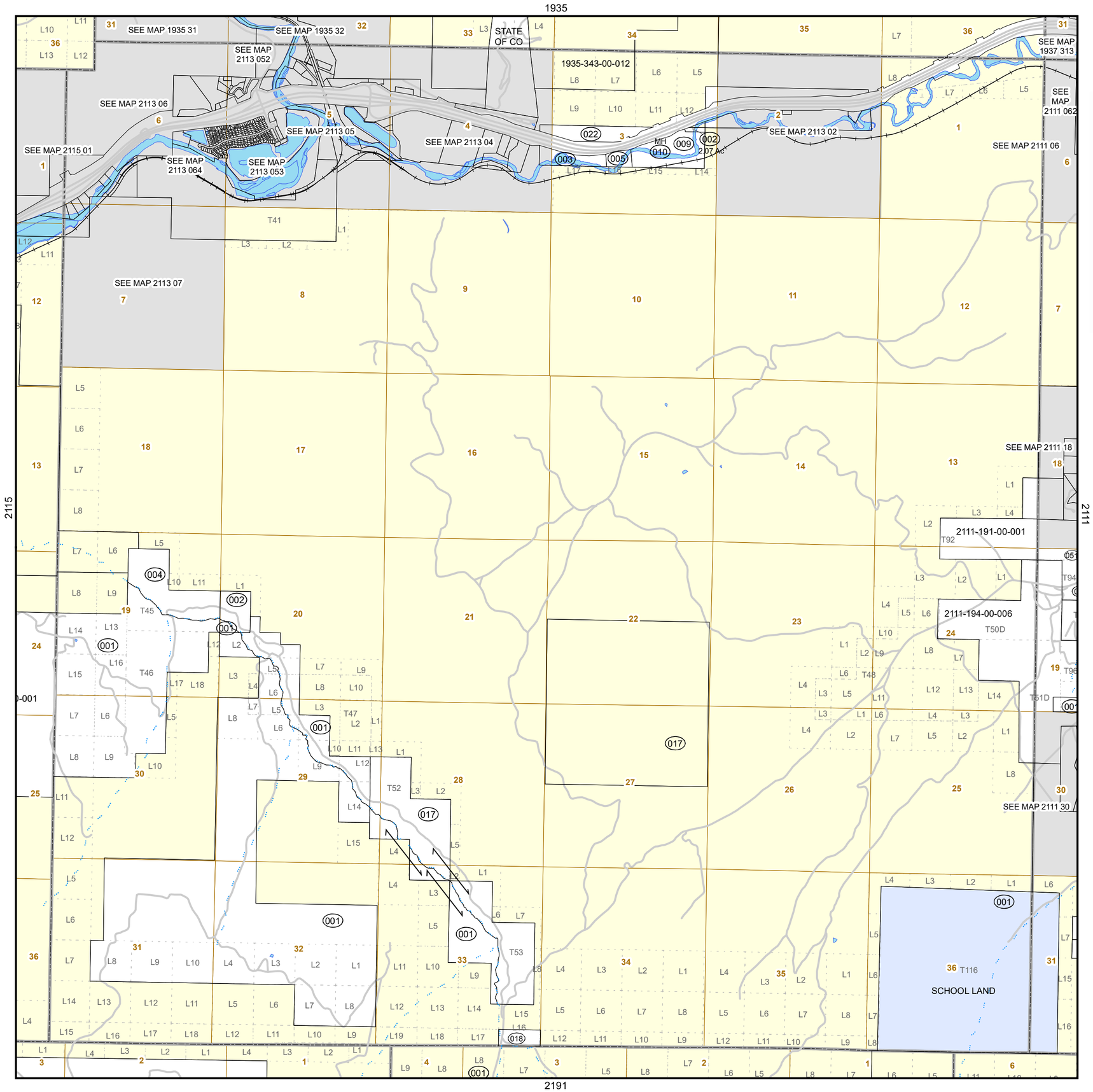

THIS MAP HAS BEEN PREPARED FOR EAGLE COUNTY ASSESSMENT PURPOSES ONLY. USE OF THIS MAP SHOULD BE FOR GENERAL & INFORMATIONAL PURPOSE ONLY. EAGLE COUNTY DOES NOT WARRENT THE ACCURACY OF THE INFORMATION CONTAINED HEREIN
THIS MAP WAS LAST UPDATED: Date: 6/19/2019

1 0.5 0 1 Miles

1:28,860

EAGLE COUNTY

TOWNSHIP INDEX

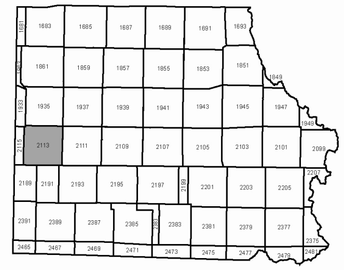

SECTION INDEX

6	5	4	3	2	1
7	8	9	10	11	12
18	17	16	15	14	13
19	20	21	22	23	24
30	29	28	27	26	25
31	32	33	34	35	36

N
W E
S

- Railroad Track
- Road Right Of Way
- Creeks
- Rivers & Lakes
- Parcel Boundary
- Section Lines
- Township Boundary
- Gov't Tract & Lots

Public Lands

- STA
- BLM
- USFS
- Wilderness

2113
T5S R86W

2113 02
T5S R86W Section 2

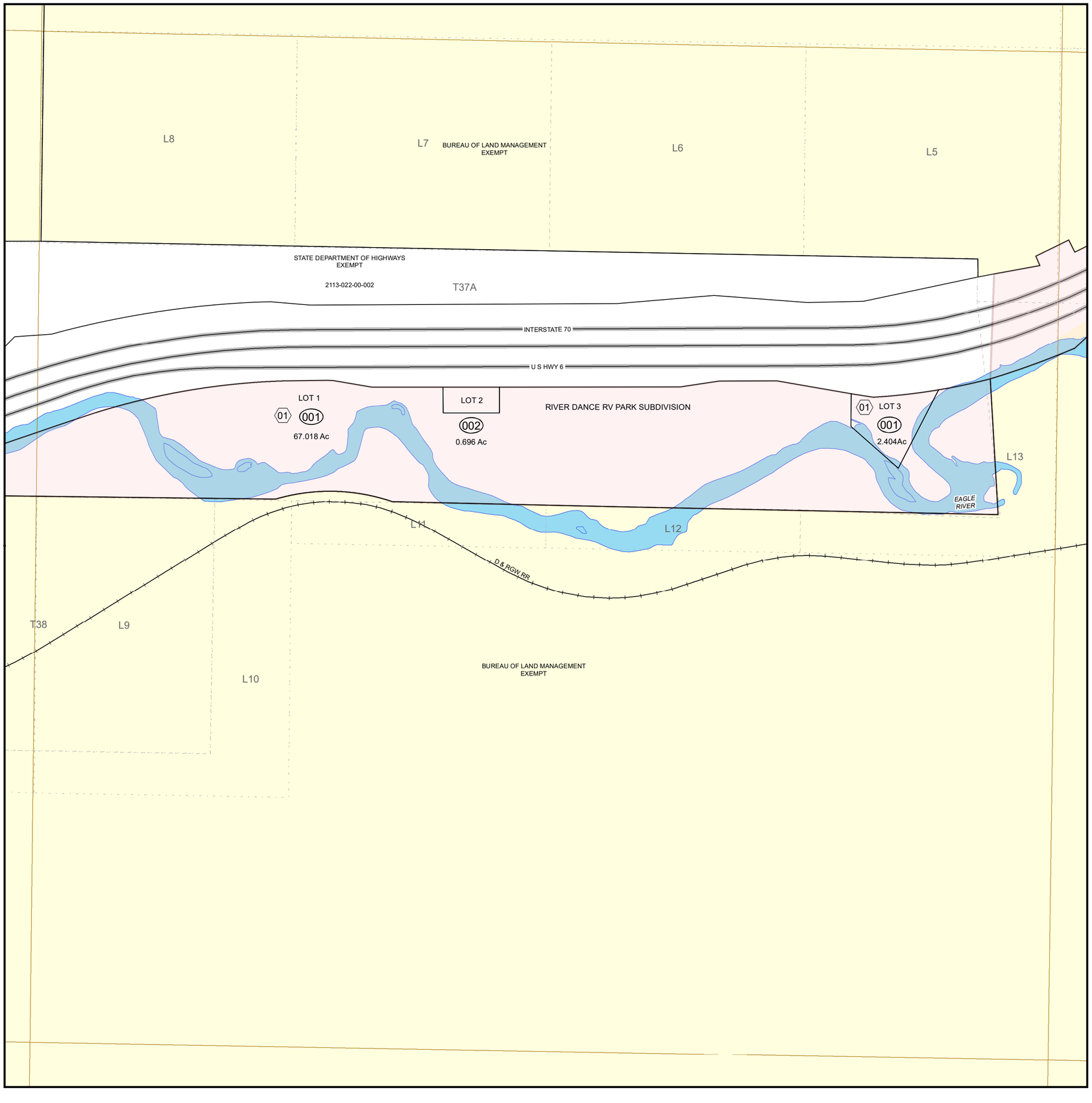

TOWNSHIP INDEX

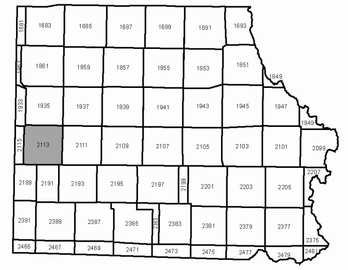

SECTION INDEX

6	5	4	3	2	1
7	8	9	10	11	12
18	17	16	15	14	13
19	20	21	22	23	24
30	29	28	27	26	25
31	32	33	34	35	36

N
W E
S

- Railroad Track
- Road Right Of Way
- creeks
- Rivers & Lakes
- Section Lines
- Gov't Tract & Lots
- Parcel Boundary
- Towns

Public Lands

- State
- BLM
- USFS
- Wilderness

THIS MAP HAS BEEN PREPARED FOR EAGLE COUNTY ASSESSMENT PURPOSES ONLY. USE OF THIS MAP SHOULD BE FOR GENERAL & INFORMATIONAL PURPOSE ONLY. EAGLE COUNTY DOES NOT WARRENT THE ACCURACY OF THE INFORMATION CONTAINED HEREIN
THIS MAP WAS LAST UPDATED: Date: 6/19/2019

500 250 0 500 Feet

1:4,730

2113 02
T5S R86W Section 2

2113 04
T5S R86W Section 4

EAGLE COUNTY

L17

BRICK CLAIM NO. 1
1935-341-00-012

L16

L15

STATE OF COLORADO
DEPARTMENT OF TRANSPORTATION
LAVA PLACER
EXEMPT
002
123.767 Ac

BRICK CLAIM NO. 5
1935-341-00-012

L14

002
9.83 Ac
MH
004
Cor 1
T55

LAND
003
2.309 Ac
MH
02
001

INTERSTATE 70 ACCESS
INTERSTATE 70
U S HWY 6

L18
L19
L20
L21

8460

T55

DOTSERO
MOBILE HOME PARK
01
001-086

LAND
001
15.208 Ac

Cor 2 T39
2113-033-00-022

OT 2B
001
678 Ac

2A
001
02

2113 05

TRACT J
18.655 Ac

VESUVIUS PLACER
014

006
35.01 Ac

DOTSERO RANCH PUD

LOT 1
01
001
11.293Ac

LOT 2
002
5.208Ac

LOT 3
003
2.935Ac

LOT 4
01
004
9.035Ac

LOT 5
005
6.530Ac

2113-051-04-001

L25
L23
L26
L27

2113-033-00-003

Cor 4
T55

T40

D & RGW RR

EAGLE RIVER

Cor 3
T39

L22

L24
L25
L26
L27

TOWNSHIP INDEX

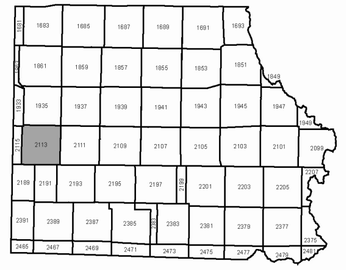

SECTION INDEX

6	5	4	3	2	1
7	8	9	10	11	12
18	17	16	15	14	13
19	20	21	22	23	24
30	29	28	27	26	25
31	32	33	34	35	36

N
W E
S

- Railroad Track
- Road Right Of Way
- creeks
- Rivers & Lakes
- Section Lines
- Gov't Tract & Lots
- Parcel Boundary
- Towns

Public Lands

- State
- BLM
- USFS
- Wilderness

THIS MAP HAS BEEN PREPARED FOR EAGLE COUNTY ASSESSMENT PURPOSES ONLY. USE OF THIS MAP SHOULD BE FOR GENERAL & INFORMATIONAL PURPOSE ONLY. EAGLE COUNTY DOES NOT WARRENT THE ACCURACY OF THE INFORMATION CONTAINED HEREIN
THIS MAP WAS LAST UPDATED: Date: 8/27/2019

500 250 0 500 Feet

1:4,740

2113 04
T5S R86W Section 4

2113 05
T5S R86W Section 5

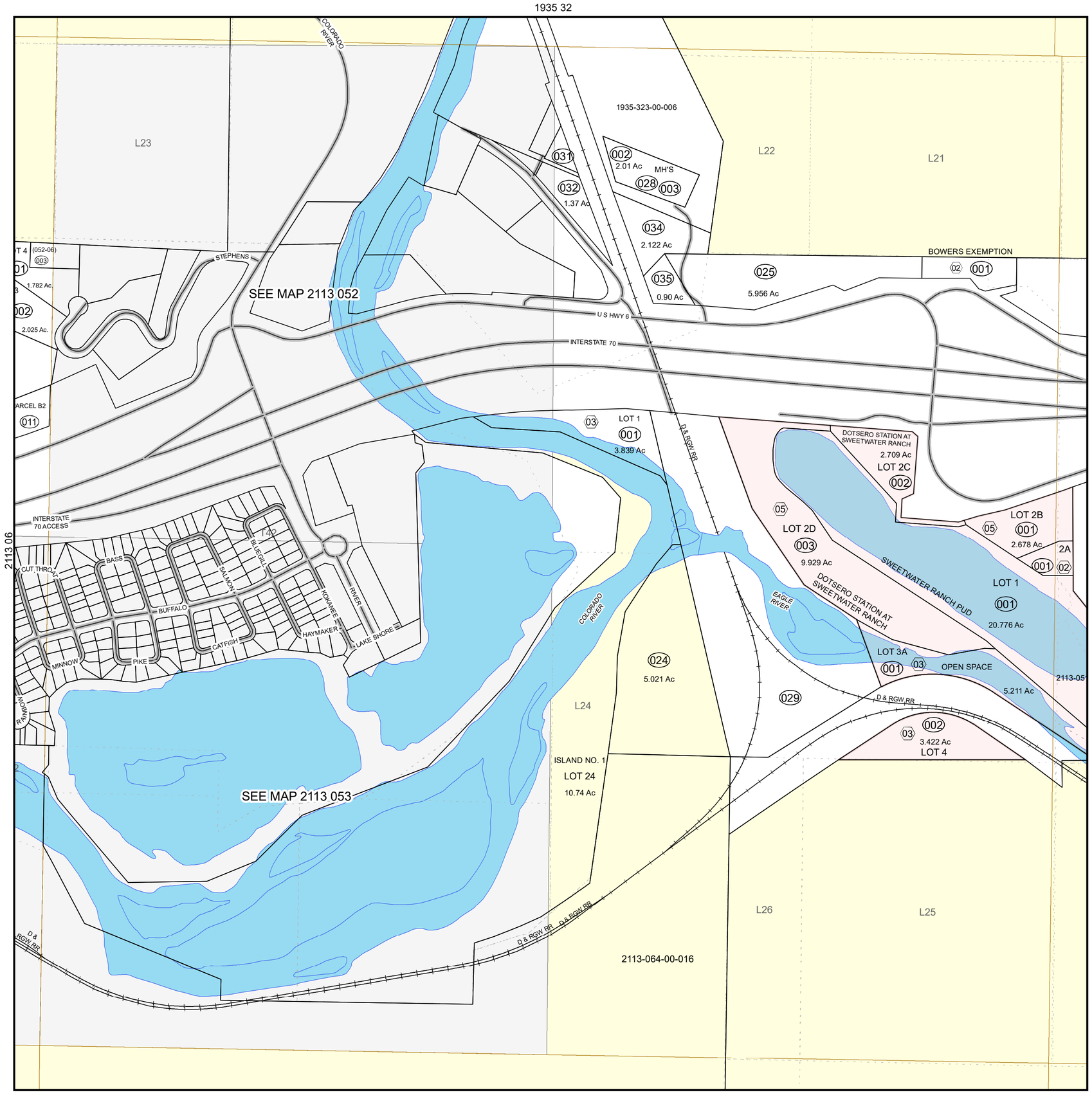

TOWNSHIP INDEX

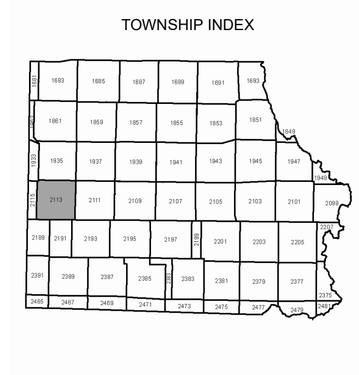

SECTION INDEX

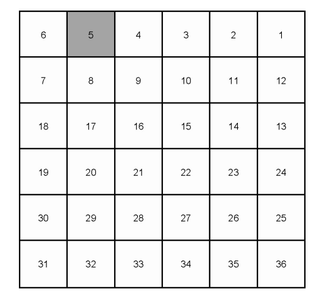

N
W E
S

- Railroad Track
- Road Right Of Way
- creeks
- Rivers & Lakes
- Section Lines
- Gov't Tract & Lots
- Parcel Boundary
- Towns

Public Lands

- State
- BLM
- USFS
- Wilderness

THIS MAP HAS BEEN PREPARED FOR EAGLE COUNTY ASSESSMENT PURPOSES ONLY. USE OF THIS MAP SHOULD BE FOR GENERAL & INFORMATIONAL PURPOSE ONLY. EAGLE COUNTY DOES NOT WARRENT THE ACCURACY OF THE INFORMATION CONTAINED HEREIN
THIS MAP WAS LAST UPDATED: Date: 12/3/2019

500 250 0 500 Feet

1:4,730

2113 05
T5S R86W Section 5

2113 052
T5S R86W SEC 5 NW 1/4



2113 053

250 125 0 250 Feet

1:2,340

THIS MAP HAS BEEN PREPARED FOR EAGLE COUNTY ASSESSMENT PURPOSES ONLY. USE OF THIS MAP SHOULD BE FOR GENERAL & INFORMATIONAL PURPOSE ONLY. EAGLE COUNTY DOES NOT WARRENT THE ACCURACY OF THE INFORMATION CONTAINED HEREIN.
THIS MAP WAS LAST UPDATED: Date: 9/30/2019

EAGLE COUNTY

TOWNSHIP INDEX

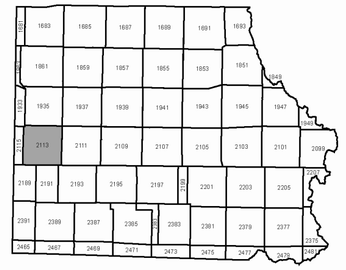

SECTION INDEX

6	5	4	3	2	1
7	8	9	10	11	12
18	17	16	15	14	13
19	20	21	22	23	24
30	29	28	27	26	25
31	32	33	34	35	36

N
W E
S

- Railroad Track
- Road Right Of Way
- Creeks
- Rivers & Lakes
- Parcel Boundary
- Subdivison
- Quarter Section

Public Lands

- State
- BLM
- USFS
- Wilderness

2113 052
T5S R86W SEC 5 NW 1/4

2113 053
T5S R86W SEC 5 SW 1/4

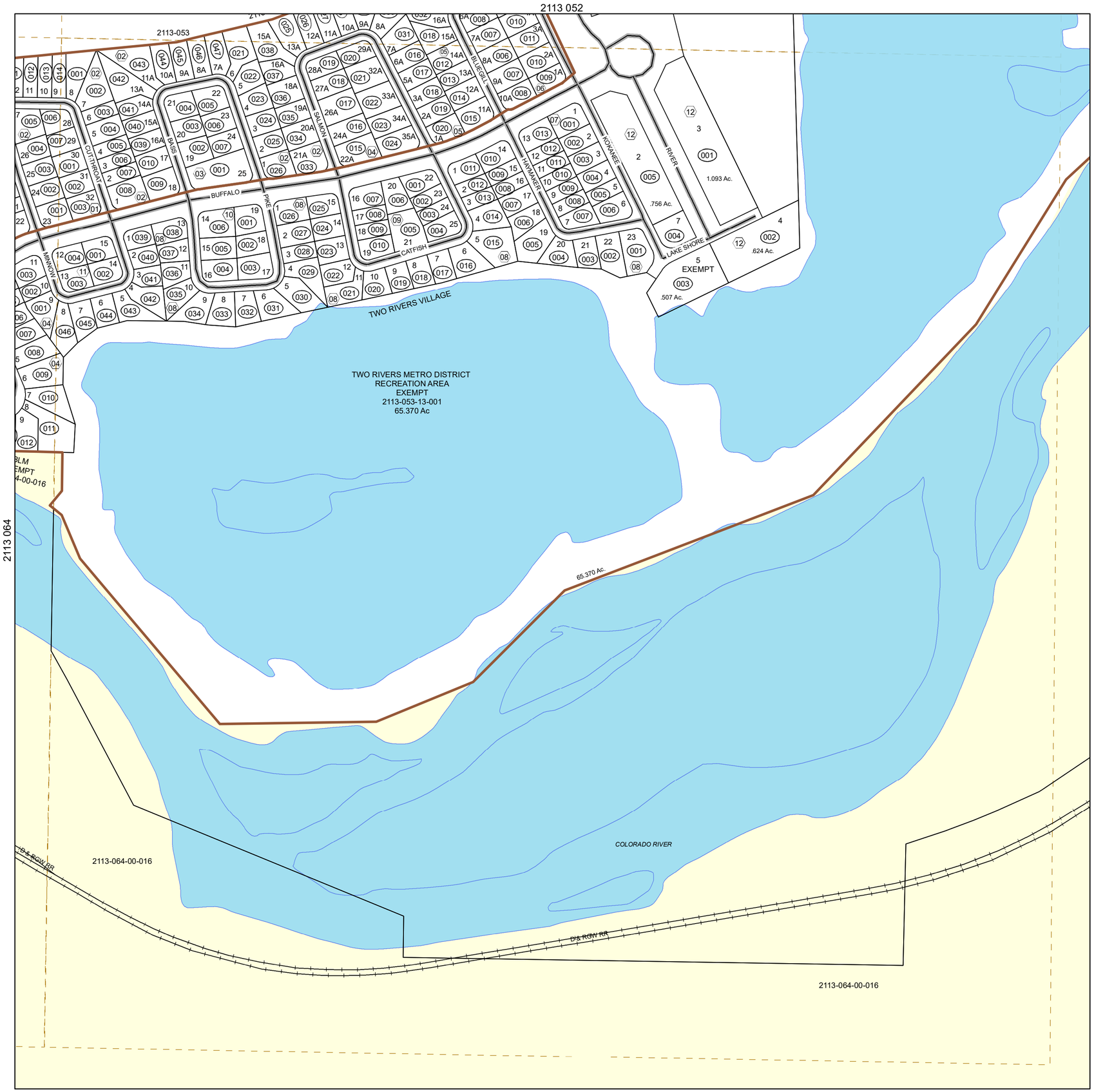

TOWNSHIP INDEX

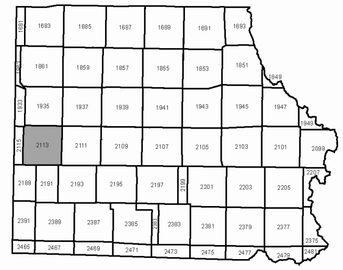

SECTION INDEX

6	5	4	3	2	1
7	8	9	10	11	12
18	17	16	15	14	13
19	20	21	22	23	24
30	29	28	27	26	25
31	32	33	34	35	36

N
W E
S

- Railroad Track
- Road Right Of Way
- Creeks
- Rivers & Lakes
- Parcel Boundary
- Subdivison
- Quarter Section

Public Lands

- State
- BLM
- USFS
- Wilderness

THIS MAP HAS BEEN PREPARED FOR EAGLE COUNTY ASSESSMENT PURPOSES ONLY. USE OF THIS MAP SHOULD BE FOR GENERAL & INFORMATIONAL PURPOSE ONLY. EAGLE COUNTY DOES NOT WARRENT THE ACCURACY OF THE INFORMATION CONTAINED HEREIN.
THIS MAP WAS LAST UPDATED: Date: 9/11/2019

250 125 0 250 Feet

1:2,390

2113 053
T5S R86W SEC 5 SW 1/4

2113 06
T5S R86W Section 6

1935 31

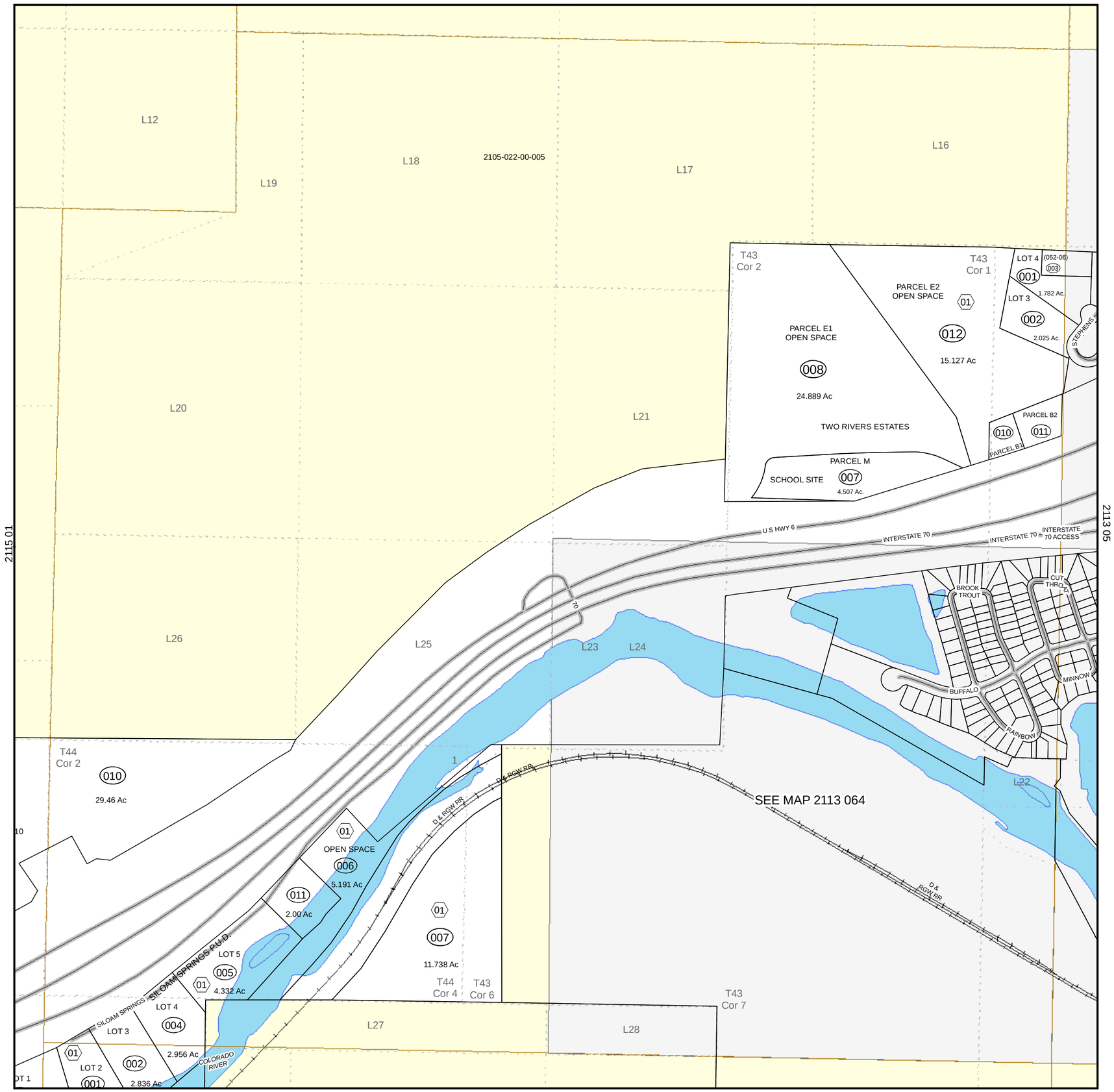

THIS MAP HAS BEEN PREPARED FOR EAGLE COUNTY ASSESSMENT PURPOSES ONLY. USE OF THIS MAP SHOULD BE FOR GENERAL & INFORMATIONAL PURPOSE ONLY. EAGLE COUNTY DOES NOT WARRENT THE ACCURACY OF THE INFORMATION CONTAINED HEREIN

500 250 0 500 Feet

1:4,720

EAGLE COUNTY

TOWNSHIP INDEX

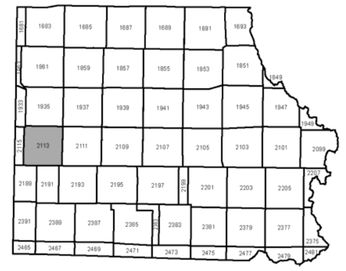

SECTION INDEX

6	5	4	3	2	1
7	8	9	10	11	12
18	17	16	15	14	13
19	20	21	22	23	24
30	29	28	27	26	25
31	32	33	34	35	36

N
W E
S

- Railroad Track
- Road Right Of Way
- creeks
- Rivers & Lakes
- Section Lines
- Gov't Tract & Lots
- Parcel Boundary
- Towns

Public Lands

- State
- BLM
- USFS
- Wilderness

2113 06
T5S R86W Section 6

2113 064
T5S R86W SEC 6 SE 1/4

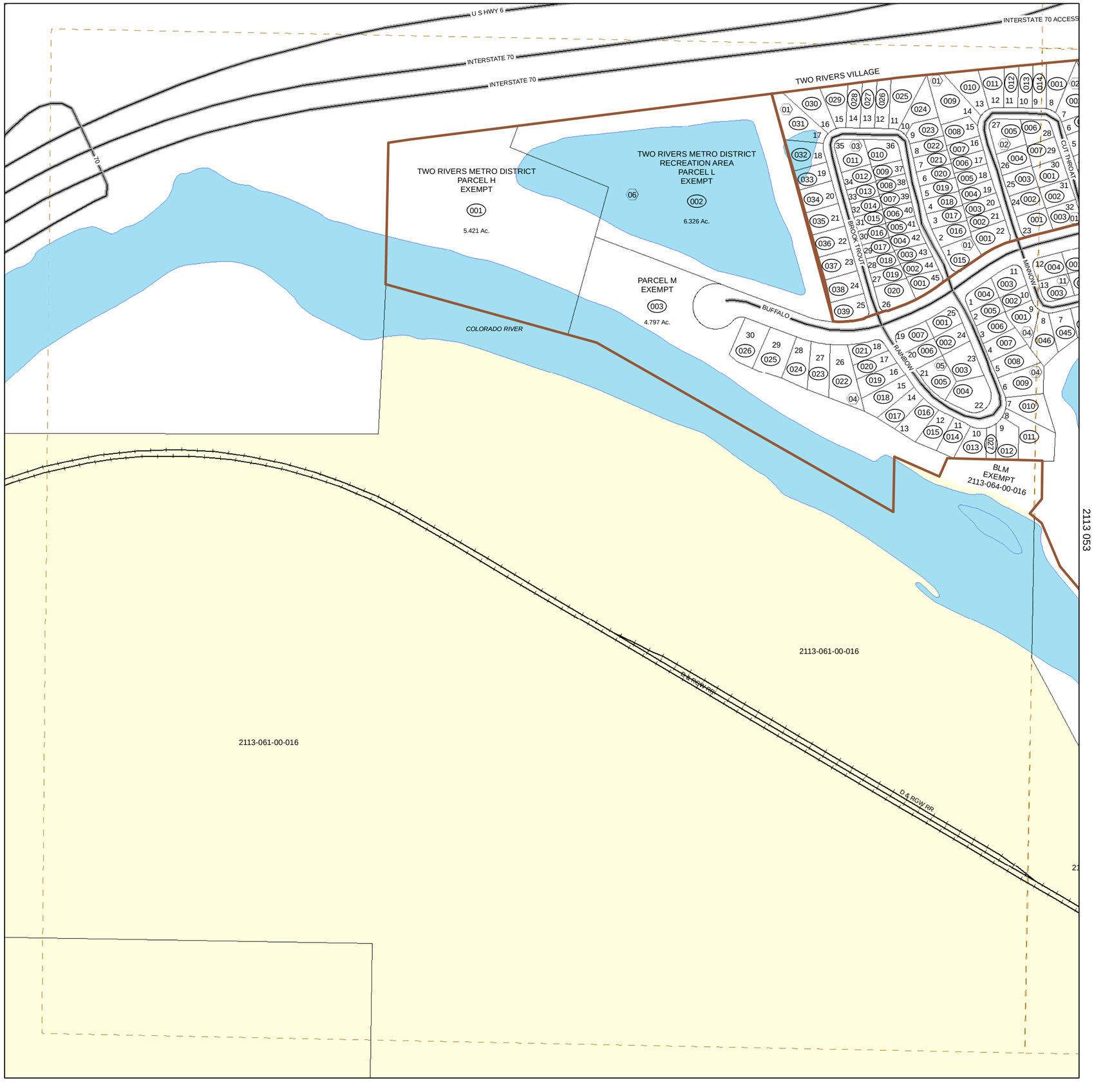

TOWNSHIP INDEX

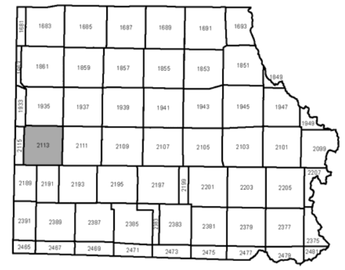

SECTION INDEX

6	5	4	3	2	1
7	8	9	10	11	12
18	17	16	15	14	13
19	20	21	22	23	24
30	29	28	27	26	25
31	32	33	34	35	36

N
W E
S

- Railroad Track
- Road Right Of Way
- Creeks
- Rivers & Lakes
- Parcel Boundary
- Subdivison
- Quarter Section

Public Lands

- State
- BLM
- USFS
- Wilderness

250 125 0 250 Feet

1:2,400

THIS MAP HAS BEEN PREPARED FOR EAGLE COUNTY ASSESSMENT PURPOSES ONLY. USE OF THIS MAP SHOULD BE FOR GENERAL & INFORMATIONAL PURPOSE ONLY. EAGLE COUNTY DOES NOT WARRENT THE ACCURACY OF THE INFORMATION CONTAINED HEREIN.

2113 064
T5S R86W SEC 6 SE 1/4

2113 07
T5S R86W Section 7

2113_06

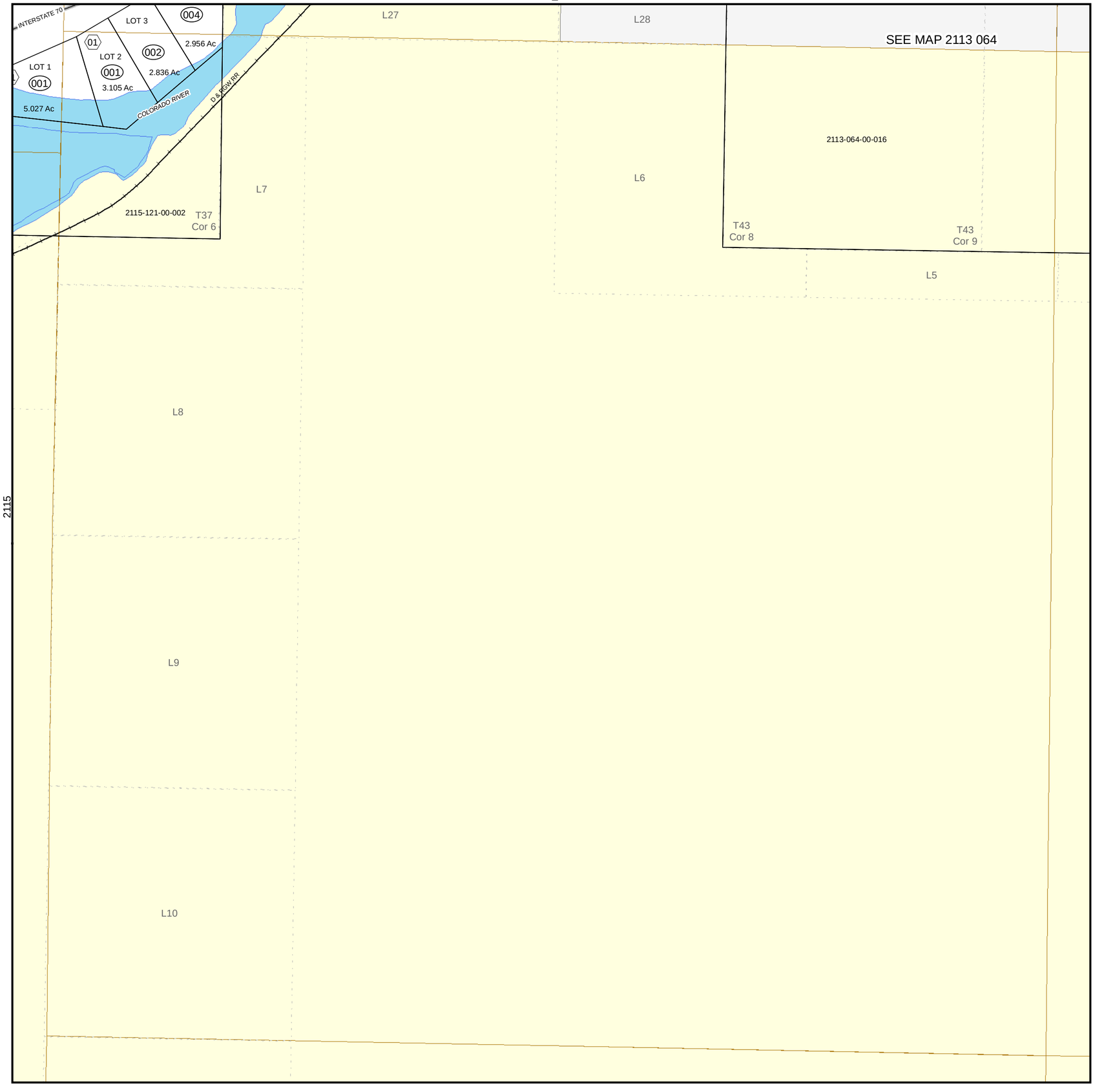

TOWNSHIP INDEX

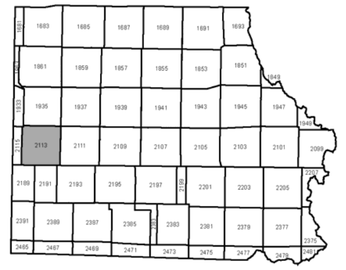

SECTION INDEX

6	5	4	3	2	1
7	8	9	10	11	12
18	17	16	15	14	13
19	20	21	22	23	24
30	29	28	27	26	25
31	32	33	34	35	36

N
W E
S

- Railroad Track
- Road Right Of Way
- creeks
- Rivers & Lakes
- Section Lines
- Gov't Tract & Lots
- Parcel Boundary
- Towns

Public Lands

- State
- BLM
- USFS
- Wilderness

THIS MAP HAS BEEN PREPARED FOR EAGLE COUNTY ASSESSMENT PURPOSES ONLY. USE OF THIS MAP SHOULD BE FOR GENERAL & INFORMATIONAL PURPOSE ONLY. EAGLE COUNTY DOES NOT WARRENT THE ACCURACY OF THE INFORMATION CONTAINED HEREIN

500 250 0 500 Feet

1:4,770

2113 07
T5S R86W Section 7

2115
T5S R87W

1933

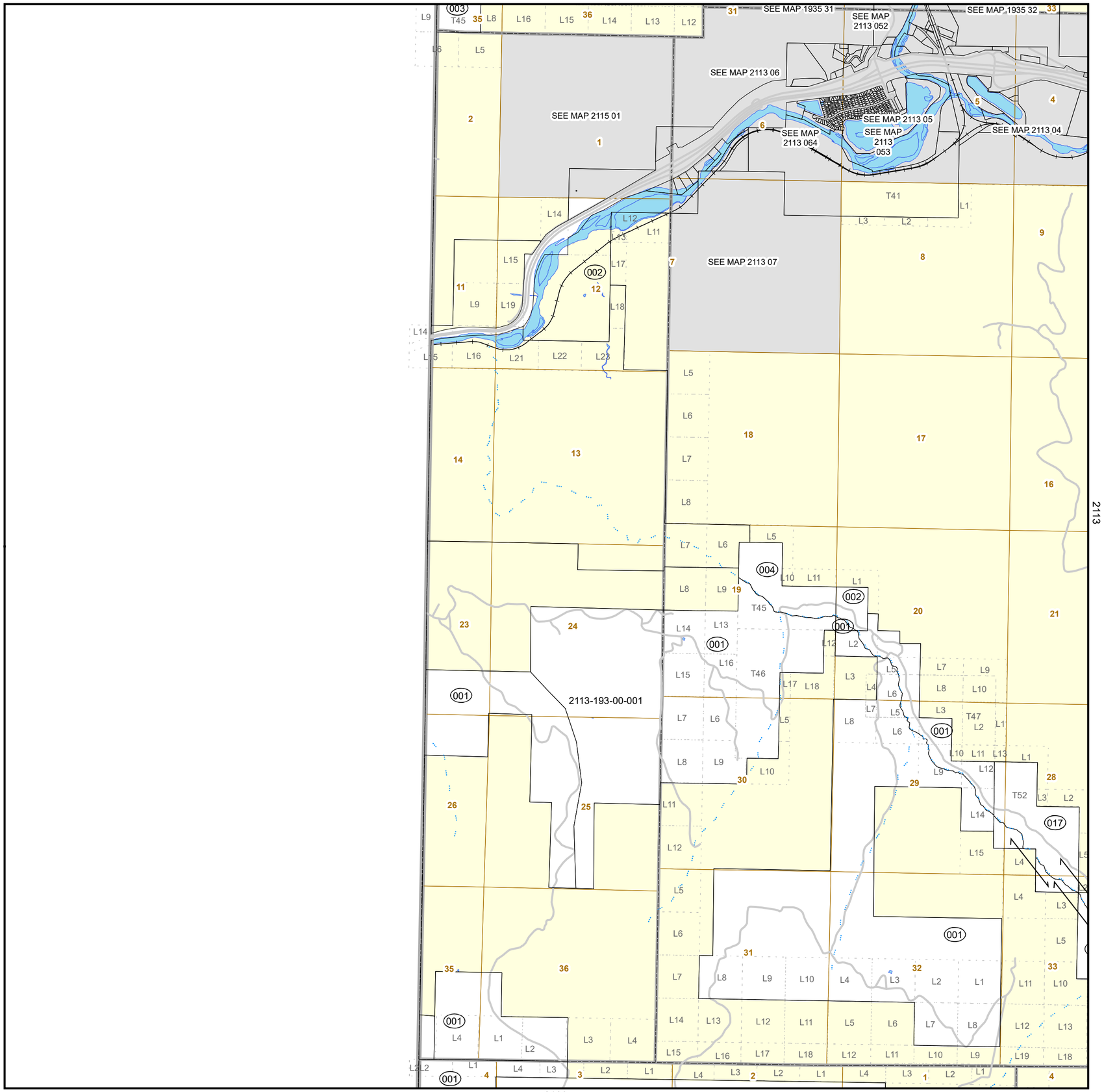

2189

2113

1 0.5 0 1 Miles

1:27,920

THIS MAP HAS BEEN PREPARED FOR EAGLE COUNTY ASSESSMENT PURPOSES ONLY. USE OF THIS MAP SHOULD BE FOR GENERAL & INFORMATIONAL PURPOSE ONLY. EAGLE COUNTY DOES NOT WARRENT THE ACCURACY OF THE INFORMATION CONTAINED HEREIN
THIS MAP WAS LAST UPDATED: Date: 8/6/2018

EAGLE COUNTY

TOWNSHIP INDEX

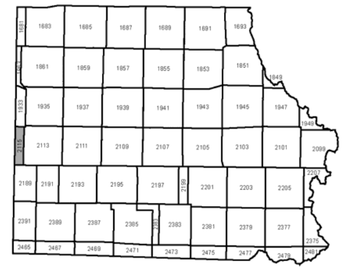

SECTION INDEX

6	5	4	3	2	1
7	8	9	10	11	12
18	17	16	15	14	13
19	20	21	22	23	24
30	29	28	27	26	25
31	32	33	34	35	36

N
W E
S

- Railroad Track
- Road Right Of Way
- Creeks
- Rivers & Lakes
- Parcel Boundary
- Section Lines
- Township Boundary
- Gov't Tract & Lots

Public Lands

- STA
- BLM
- USFS
- Wilderness

2115
T5S R87W

2115 01
T5S R87W Section 1

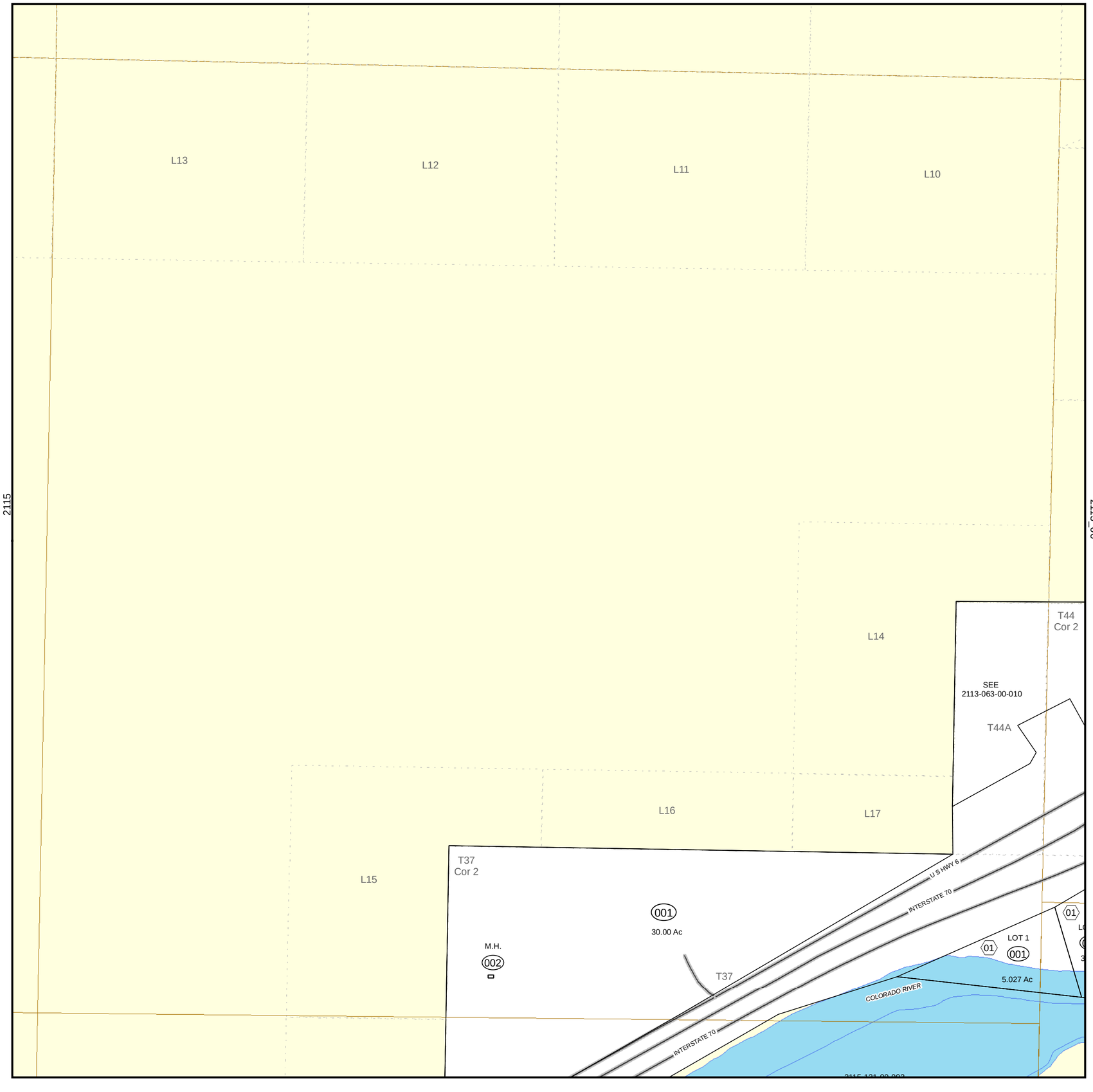

TOWNSHIP INDEX

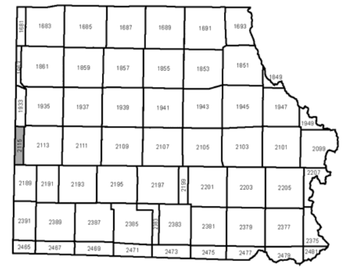

SECTION INDEX

6	5	4	3	2	1
7	8	9	10	11	12
18	17	16	15	14	13
19	20	21	22	23	24
30	29	28	27	26	25
31	32	33	34	35	36

N
W E
S

- Railroad Track
- Road Right Of Way
- creeks
- Rivers & Lakes
- Section Lines
- Gov't Tract & Lots
- Parcel Boundary
- Towns

Public Lands

- State
- BLM
- USFS
- Wilderness

THIS MAP HAS BEEN PREPARED FOR EAGLE COUNTY ASSESSMENT PURPOSES ONLY. USE OF THIS MAP SHOULD BE FOR GENERAL & INFORMATIONAL PURPOSE ONLY. EAGLE COUNTY DOES NOT WARRENT THE ACCURACY OF THE INFORMATION CONTAINED HEREIN

500 250 0 500 Feet

1:4,740

2115 01
T5S R87W Section 1

2189
T6S R87W

2113

2191

2189-121-00-001

2189-353-00-001

40.15 Ac

40.13 Ac

67.271 Ac

2391

THIS MAP HAS BEEN PREPARED FOR EAGLE COUNTY ASSESSMENT PURPOSES ONLY. USE OF THIS MAP SHOULD BE FOR GENERAL & INFORMATIONAL PURPOSE ONLY. EAGLE COUNTY DOES NOT WARRENT THE ACCURACY OF THE INFORMATION CONTAINED HEREIN
THIS MAP WAS LAST UPDATED: Date: 8/6/2018

1 0.5 0 1 Miles

1:26,380

EAGLE COUNTY

TOWNSHIP INDEX

SECTION INDEX

6	5	4	3	2	1
7	8	9	10	11	12
18	17	16	15	14	13
19	20	21	22	23	24
30	29	28	27	26	25
31	32	33	34	35	36

N
W E
S

- Railroad Track
- Road Right Of Way
- Creeks
- Rivers & Lakes
- Parcel Boundary
- Section Lines
- Township Boundary
- Gov't Tract & Lots

Public Lands

- STA
- BLM
- USFS
- Wilderness

2189
T6S R87W

2191
T6S R86W

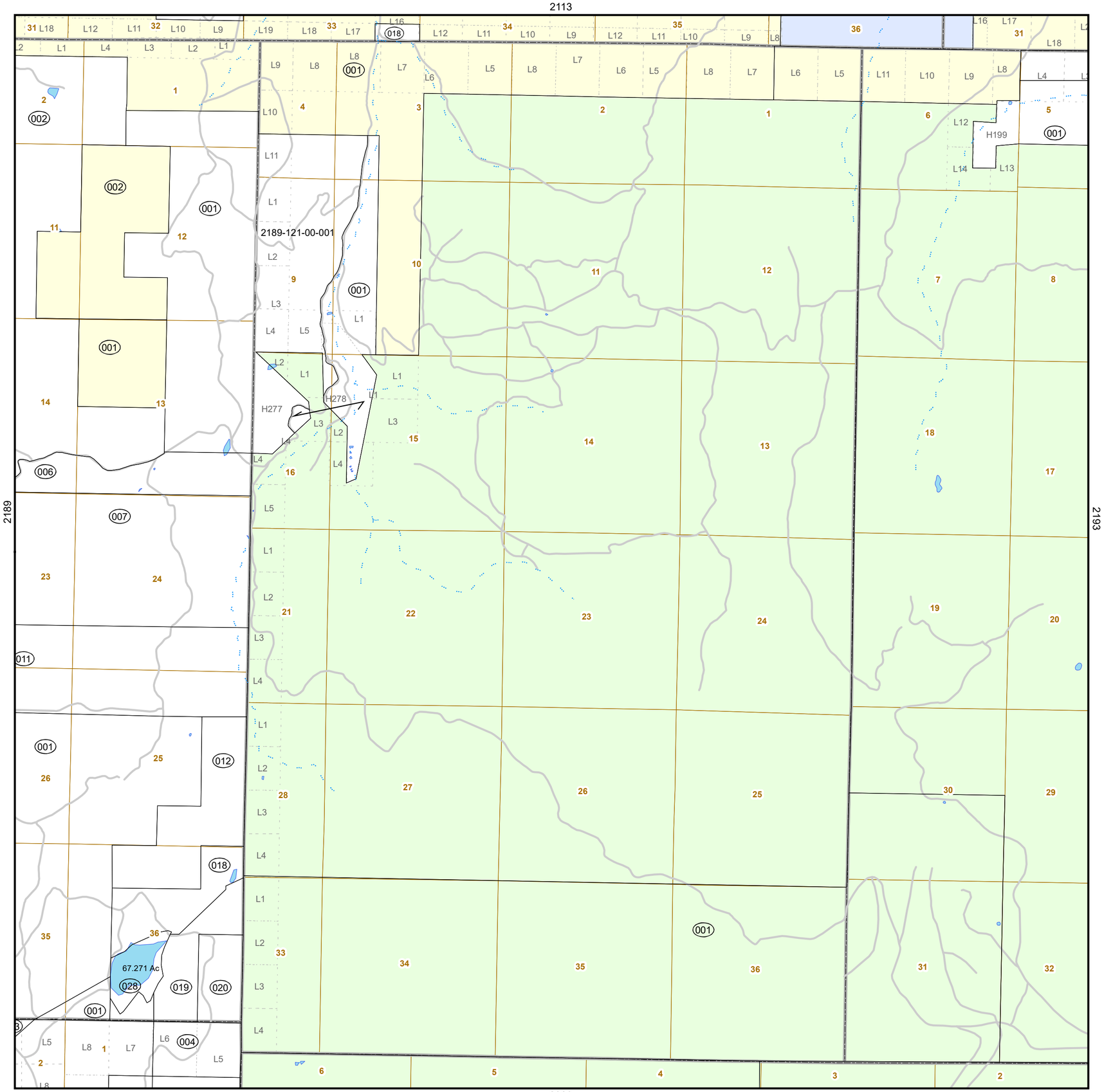

EAGLE COUNTY

TOWNSHIP INDEX

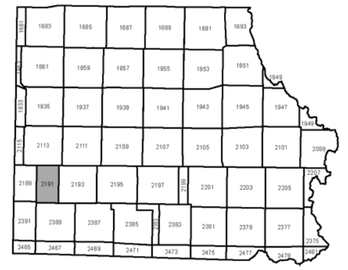

SECTION INDEX

6	5	4	3	2	1
7	8	9	10	11	12
18	17	16	15	14	13
19	20	21	22	23	24
30	29	28	27	26	25
31	32	33	34	35	36

N
W E
S

- Railroad Track
- Road Right Of Way
- Creeks
- Rivers & Lakes
- Parcel Boundary
- Section Lines
- Township Boundary
- Gov't Tract & Lots

Public Lands

- STA
- BLM
- USFS
- Wilderness

THIS MAP HAS BEEN PREPARED FOR EAGLE COUNTY ASSESSMENT PURPOSES ONLY. USE OF THIS MAP SHOULD BE FOR GENERAL & INFORMATIONAL PURPOSE ONLY. EAGLE COUNTY DOES NOT WARRENT THE ACCURACY OF THE INFORMATION CONTAINED HEREIN
THIS MAP WAS LAST UPDATED: Date: 8/6/2018

2191
T6S R86W

2193
T6S R85W

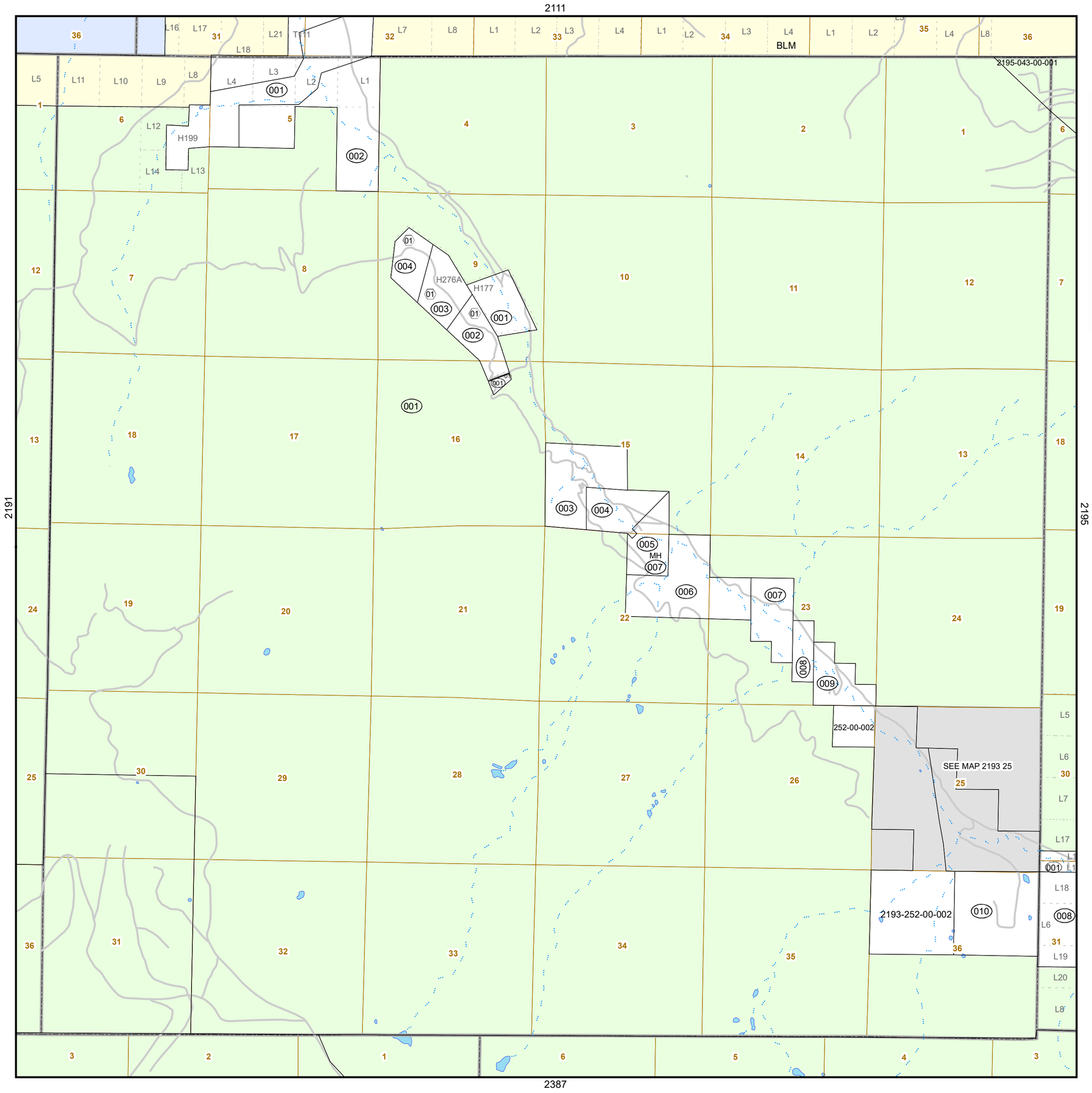

EAGLE COUNTY

TOWNSHIP INDEX

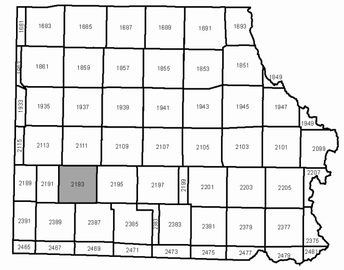

SECTION INDEX

6	5	4	3	2	1
7	8	9	10	11	12
18	17	16	15	14	13
19	20	21	22	23	24
30	29	28	27	26	25
31	32	33	34	35	36

N
W E
S

- Railroad Track
- Road Right Of Way
- Creeks
- Rivers & Lakes
- Parcel Boundary
- Section Lines
- Township Boundary
- Gov't Tract & Lots

Public Lands

- STA
- BLM
- USFS
- Wilderness

THIS MAP HAS BEEN PREPARED FOR EAGLE COUNTY ASSESSMENT PURPOSES ONLY. USE OF THIS MAP SHOULD BE FOR GENERAL & INFORMATIONAL PURPOSE ONLY. EAGLE COUNTY DOES NOT WARRENT THE ACCURACY OF THE INFORMATION CONTAINED HEREIN
THIS MAP WAS LAST UPDATED: Date: 3/4/2021

1 0.5 0 1 Miles

1:27,930

2193
T6S R85W

2193 25
T6S R85W Section 25

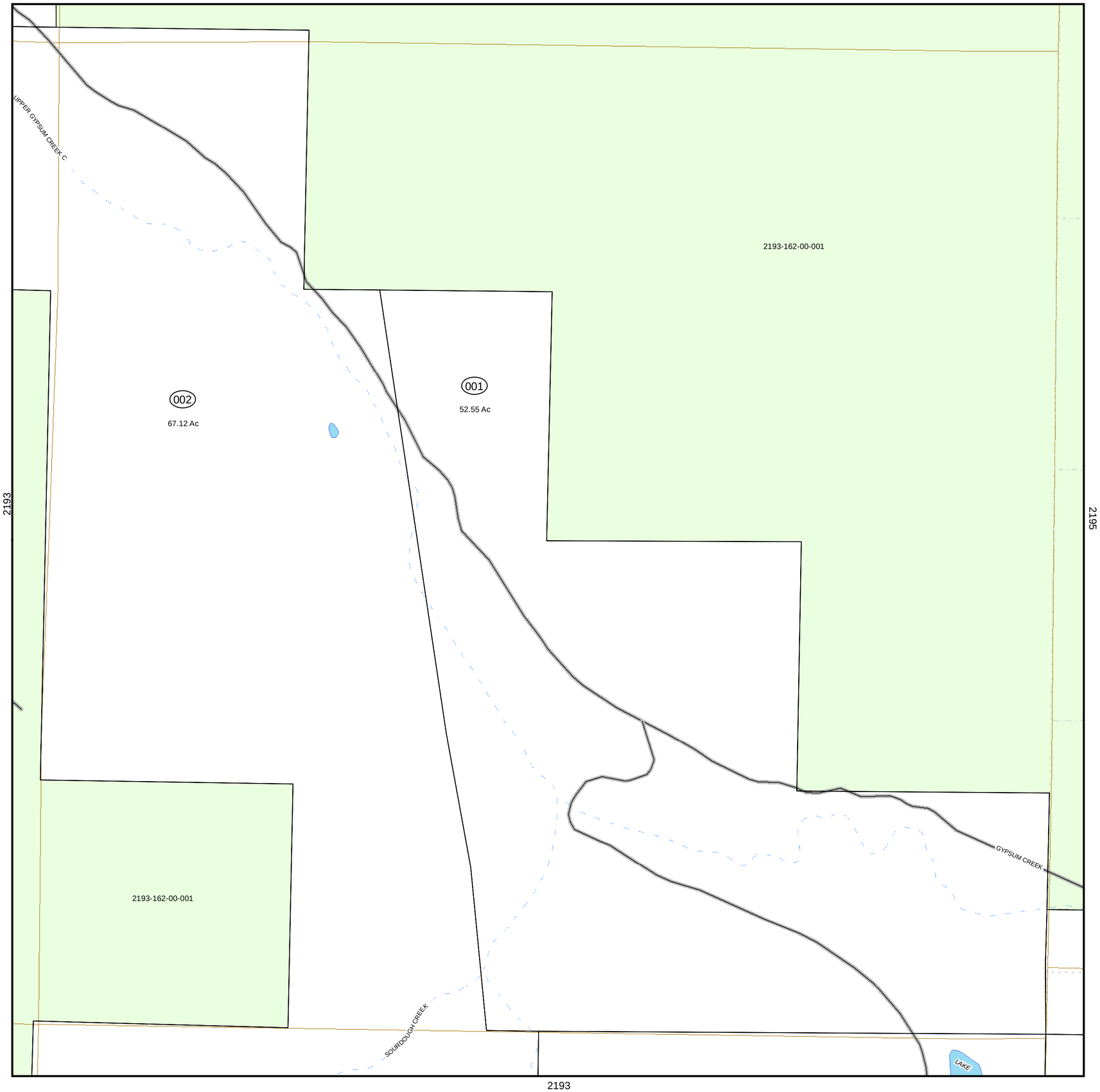

TOWNSHIP INDEX

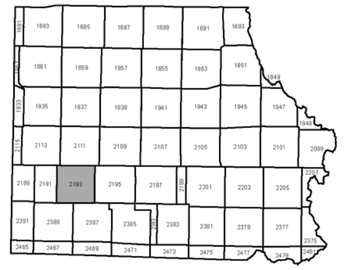

SECTION INDEX

6	5	4	3	2	1
7	8	9	10	11	12
18	17	16	15	14	13
19	20	21	22	23	24
30	29	28	27	26	25
31	32	33	34	35	36

N
W E
S

- Railroad Track
- Road Right Of Way
- creeks
- Rivers & Lakes
- Section Lines
- Gov't Tract & Lots
- Parcel Boundary
- Towns

Public Lands

- State
- BLM
- USFS
- Wilderness

THIS MAP HAS BEEN PREPARED FOR EAGLE COUNTY ASSESSMENT PURPOSES ONLY. USE OF THIS MAP SHOULD BE FOR GENERAL & INFORMATIONAL PURPOSE ONLY. EAGLE COUNTY DOES NOT WARRENT THE ACCURACY OF THE INFORMATION CONTAINED HEREIN

500 250 0 500 Feet

1:4,710

2193 25
T6S R85W Section 25

2195
T6S R84W

2109

SEE MAP 2109 35

SEE MAP 2109 36

5-043-00-001

WHITE RIVER NATIONAL FOREST

SEE MAP 2195 01

SEE MAP 2195 12

2197-331-00-003

2193

2197

H337

2193-162-00-001

SEE MAP 2193 25

2385-043-00-001

MH

2195-333-00-006

2385

1 0.5 0 1 Miles

1:29,710

THIS MAP HAS BEEN PREPARED FOR EAGLE COUNTY ASSESSMENT PURPOSES ONLY. USE OF THIS MAP SHOULD BE FOR GENERAL & INFORMATIONAL PURPOSE ONLY. EAGLE COUNTY DOES NOT WARRENT THE ACCURACY OF THE INFORMATION CONTAINED HEREIN

EAGLE COUNTY

TOWNSHIP INDEX

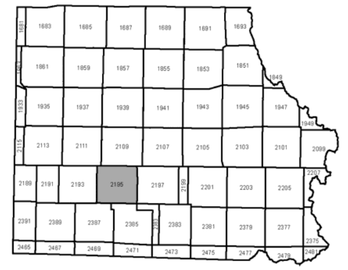

SECTION INDEX

6	5	4	3	2	1
7	8	9	10	11	12
18	17	16	15	14	13
19	20	21	22	23	24
30	29	28	27	26	25
31	32	33	34	35	36

N

W E

S

- Railroad Track
- Road Right Of Way
- Creeks
- Rivers & Lakes
- Parcel Boundary
- Section Lines
- Township Boundary
- Gov't Tract & Lots

Public Lands

- STA
- BLM
- USFS
- Wilderness

2195
T6S R84W

2195 01
T6S R84W Section 1

2109 36

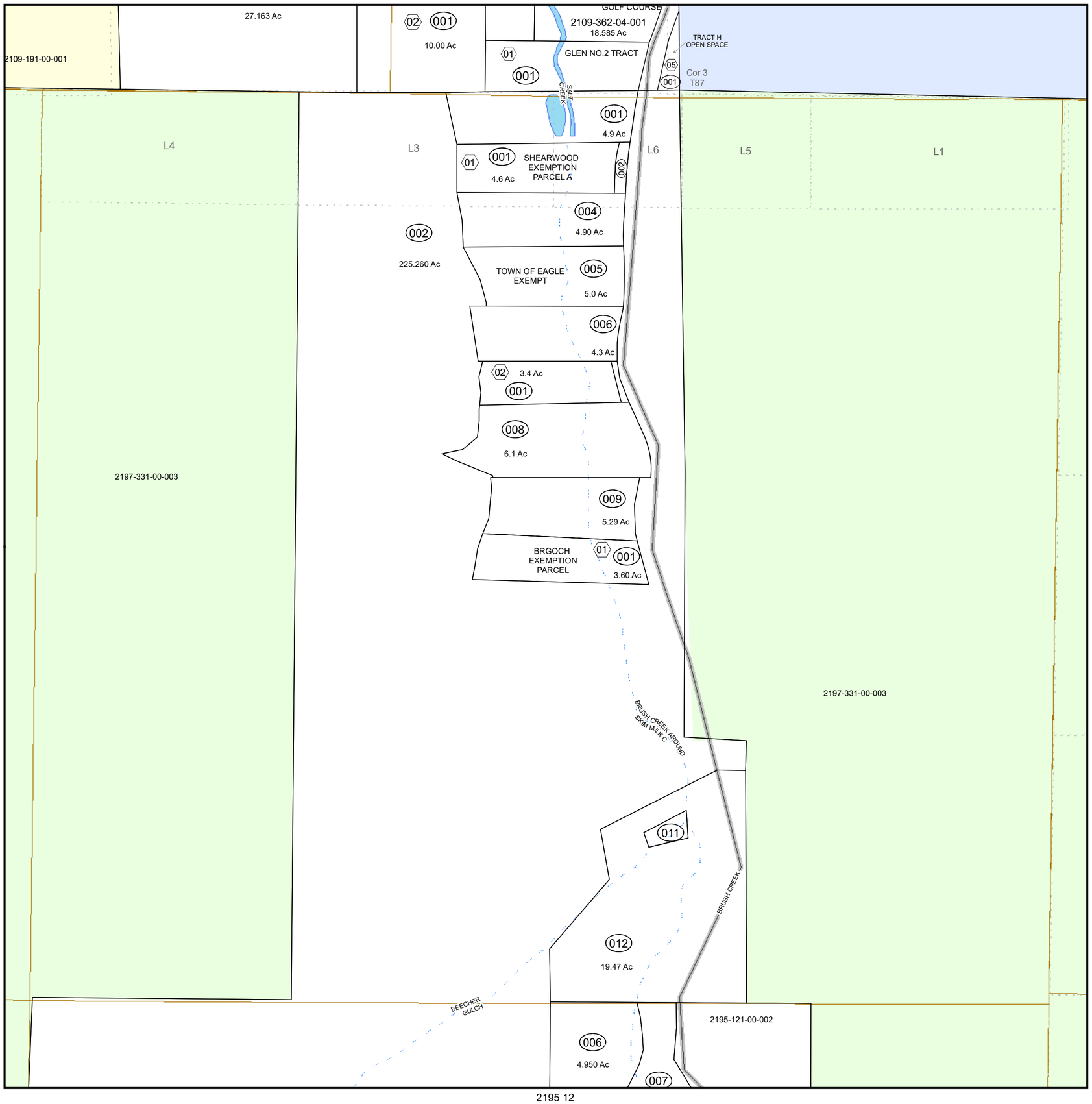

2195 12

500 250 0 500 Feet

1:4,600

THIS MAP HAS BEEN PREPARED FOR EAGLE COUNTY ASSESSMENT PURPOSES ONLY. USE OF THIS MAP SHOULD BE FOR GENERAL & INFORMATIONAL PURPOSE ONLY. EAGLE COUNTY DOES NOT WARRENT THE ACCURACY OF THE INFORMATION CONTAINED HEREIN
THIS MAP WAS LAST UPDATED: Date: 1/29/2018

EAGLE COUNTY

TOWNSHIP INDEX

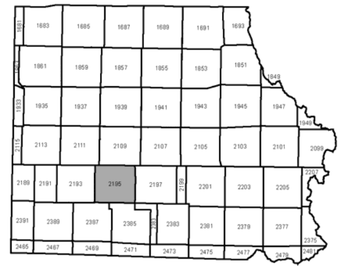

SECTION INDEX

6	5	4	3	2	1
7	8	9	10	11	12
18	17	16	15	14	13
19	20	21	22	23	24
30	29	28	27	26	25
31	32	33	34	35	36

N
W E
S

- Railroad Track
- Road Right Of Way
- creeks
- Rivers & Lakes
- Section Lines
- Gov't Tract & Lots
- Parcel Boundary
- Towns

Public Lands

- State
- BLM
- USFS
- Wilderness

2195 01
T6S R84W Section 1

2195 12
T6S R84W Section 12

2195 01

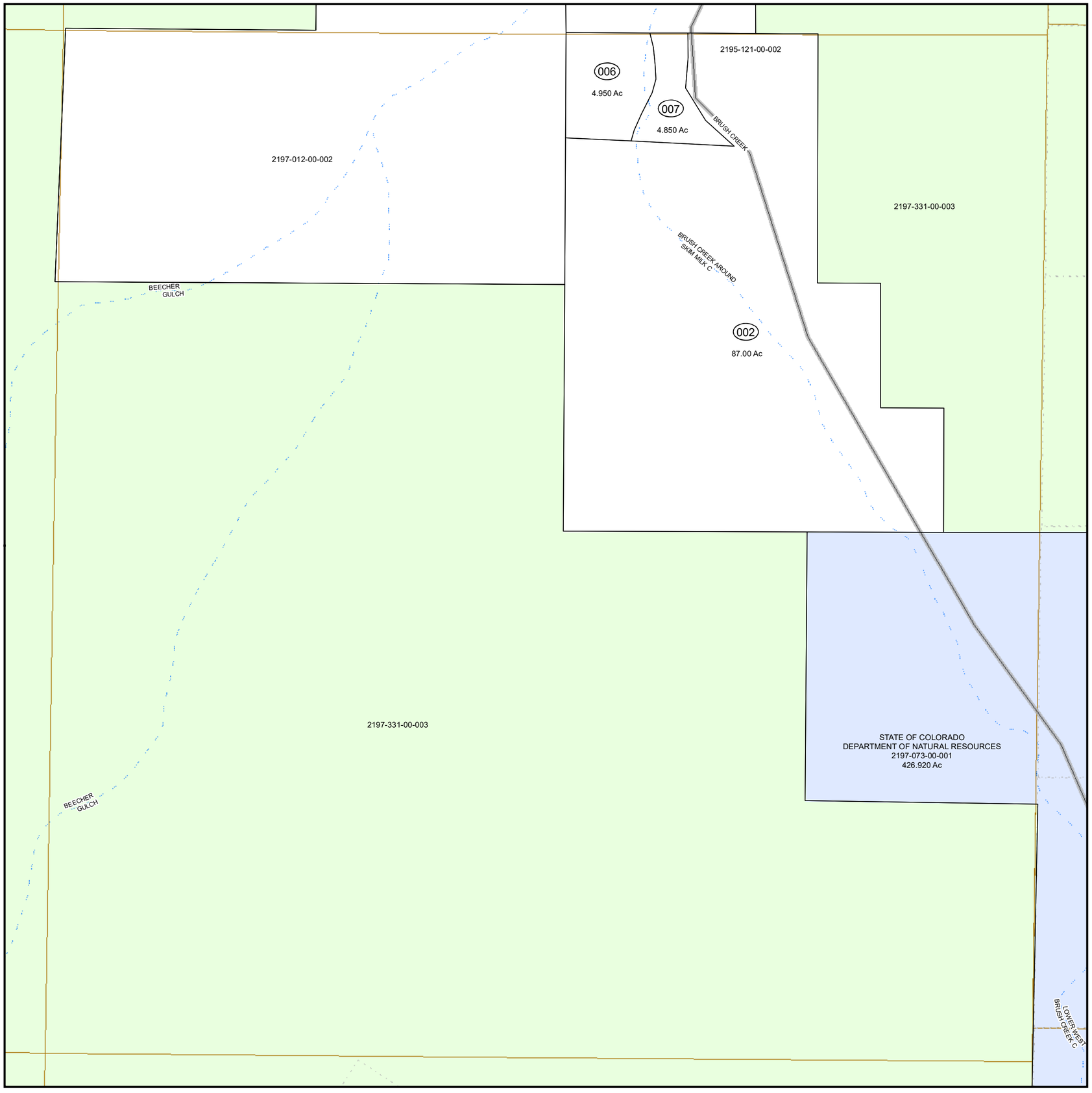

EAGLE COUNTY

TOWNSHIP INDEX

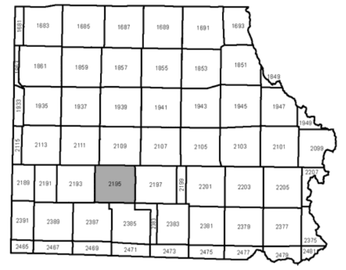

SECTION INDEX

6	5	4	3	2	1
7	8	9	10	11	12
18	17	16	15	14	13
19	20	21	22	23	24
30	29	28	27	26	25
31	32	33	34	35	36

N
W E
S

- Railroad Track
- Road Right Of Way
- creeks
- Rivers & Lakes
- Section Lines
- Gov't Tract & Lots
- Parcel Boundary
- Towns

Public Lands

- State
- BLM
- USFS
- Wilderness

THIS MAP HAS BEEN PREPARED FOR EAGLE COUNTY ASSESSMENT PURPOSES ONLY. USE OF THIS MAP SHOULD BE FOR GENERAL & INFORMATIONAL PURPOSE ONLY. EAGLE COUNTY DOES NOT WARRENT THE ACCURACY OF THE INFORMATION CONTAINED HEREIN

THIS MAP WAS LAST UPDATED: Date: 1/29/2018

500 250 0 500 Feet

1:4,760

2195 12
T6S R84W Section 12

2197
T6S R83W

2107

SEE MAP 2109 36

SEE MAP 2107 31

2107-293-00-059

SEE MAP 2195 01

SEE MAP 2195 12

2195

2199

ST OF CO DNR

DNR

117.5 Ac

375.5 Ac

35 Ac

SEE MAP 2197 231

SEE MAP 2197 234

SEE MAP 2197 243

IMP 012

2383_2

1 0.5 0 1 Miles

1:30,220

THIS MAP HAS BEEN PREPARED FOR EAGLE COUNTY ASSESSMENT PURPOSES ONLY. USE OF THIS MAP SHOULD BE FOR GENERAL & INFORMATIONAL PURPOSE ONLY. EAGLE COUNTY DOES NOT WARRENT THE ACCURACY OF THE INFORMATION CONTAINED HEREIN

EAGLE COUNTY

TOWNSHIP INDEX

SECTION INDEX

6	5	4	3	2	1
7	8	9	10	11	12
18	17	16	15	14	13
19	20	21	22	23	24
30	29	28	27	26	25
31	32	33	34	35	36

N W E S

- Railroad Track
- Road Right Of Way
- Creeks
- Rivers & Lakes
- Parcel Boundary
- Section Lines
- Township Boundary
- Gov't Tract & Lots

Public Lands

- STA
- BLM
- USFS
- Wilderness

2197
T6S R83W

2197 231
T6S R83W SEC 23 NE 1/4



2197 234

250 125 0 250 Feet

1:2,370

THIS MAP HAS BEEN PREPARED FOR EAGLE COUNTY ASSESSMENT PURPOSES ONLY. USE OF THIS MAP SHOULD BE FOR GENERAL & INFORMATIONAL PURPOSE ONLY. EAGLE COUNTY DOES NOT WARRENT THE ACCURACY OF THE INFORMATION CONTAINED HEREIN.

EAGLE COUNTY

TOWNSHIP INDEX

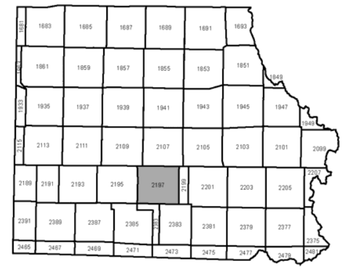

SECTION INDEX

6	5	4	3	2	1
7	8	9	10	11	12
18	17	16	15	14	13
19	20	21	22	23	24
30	29	28	27	26	25
31	32	33	34	35	36

N
W E
S

- Railroad Track
- Road Right Of Way
- Creeks
- Rivers & Lakes
- Parcel Boundary
- Subdivison
- Quarter Section

Public Lands

- State
- BLM
- USFS
- Wilderness

2197 231
T6S R83W SEC 23 NE 1/4

2197 234
T6S R83W SEC 23 SE 1/4

2197 231

2197 243



EAGLE COUNTY

TOWNSHIP INDEX

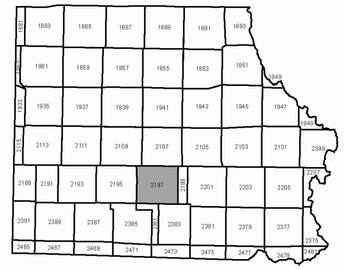

SECTION INDEX

6	5	4	3	2	1
7	8	9	10	11	12
18	17	16	15	14	13
19	20	21	22	23	24
30	29	28	27	26	25
31	32	33	34	35	36

N
W E
S

- Railroad Track
- Road Right Of Way
- Creeks
- Rivers & Lakes
- Parcel Boundary
- Subdivison
- Quarter Section

Public Lands

- State
- BLM
- USFS
- Wilderness

THIS MAP HAS BEEN PREPARED FOR EAGLE COUNTY ASSESSMENT PURPOSES ONLY. USE OF THIS MAP SHOULD BE FOR GENERAL & INFORMATIONAL PURPOSE ONLY. EAGLE COUNTY DOES NOT WARRENT THE ACCURACY OF THE INFORMATION CONTAINED HEREIN.
THIS MAP WAS LAST UPDATED: Date: 1/28/2021

250 125 0 250 Feet

1:2,420

2197 234
T6S R83W SEC 23 SE 1/4

2197 243
T6S R83W SEC 24 SW 1/4

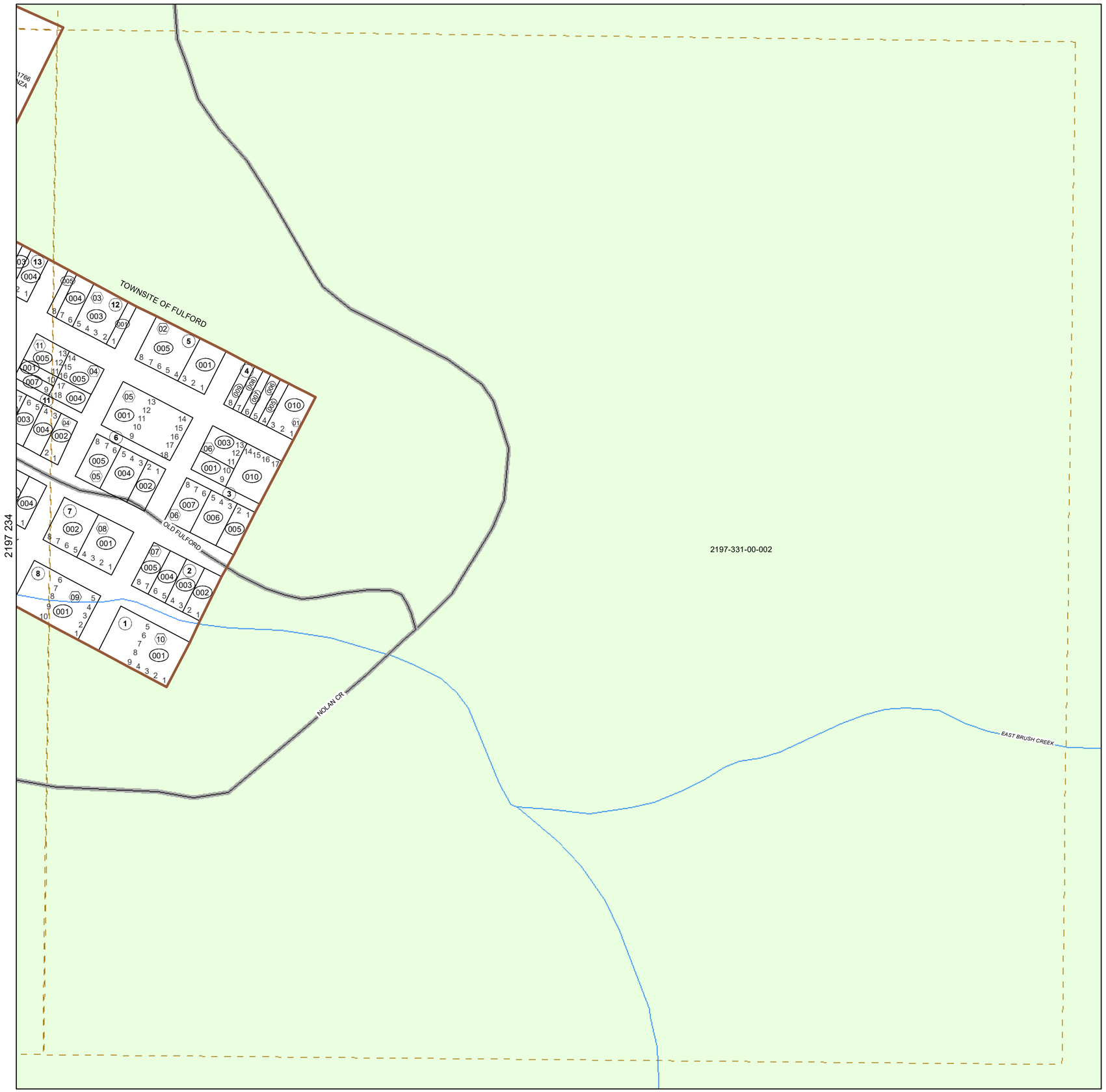

EAGLE COUNTY

TOWNSHIP INDEX

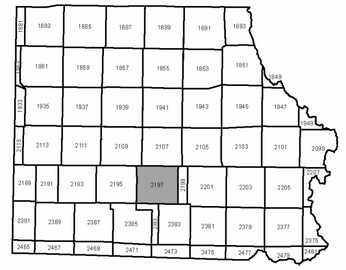

SECTION INDEX

6	5	4	3	2	1
7	8	9	10	11	12
18	17	16	15	14	13
19	20	21	22	23	24
30	29	28	27	26	25
31	32	33	34	35	36

N
W E
S

- Railroad Track
- Road Right Of Way
- Creeks
- Rivers & Lakes
- Parcel Boundary
- Subdivison
- Quarter Section

Public Lands

- State
- BLM
- USFS
- Wilderness

THIS MAP HAS BEEN PREPARED FOR EAGLE COUNTY ASSESSMENT PURPOSES ONLY. USE OF THIS MAP SHOULD BE FOR GENERAL & INFORMATIONAL PURPOSE ONLY. EAGLE COUNTY DOES NOT WARRENT THE ACCURACY OF THE INFORMATION CONTAINED HEREIN. THIS MAP WAS LAST UPDATED: Date: 2/24/2021

250 125 0 250 Feet

1:2,360

2197 243
T6S R83W SEC 24 SW 1/4

2199
T6S R82 1/2W

2105

2197

2201

2383

SEE MAP 2105 31

SEE MAP 2197 231

SEE MAP 2197 234

SEE MAP 2197 243

5.5 Ac

2201-331-00-001

H286

IMP 012

THIS MAP HAS BEEN PREPARED FOR EAGLE COUNTY ASSESSMENT PURPOSES ONLY. USE OF THIS MAP SHOULD BE FOR GENERAL & INFORMATIONAL PURPOSE ONLY. EAGLE COUNTY DOES NOT WARRENT THE ACCURACY OF THE INFORMATION CONTAINED HEREIN

THIS MAP WAS LAST UPDATED: Date: 8/7/2018

1 0.5 0 1 Miles

1:27,310

EAGLE COUNTY

TOWNSHIP INDEX

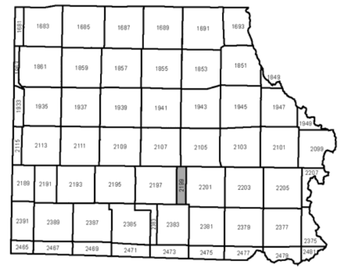

SECTION INDEX

6	5	4	3	2	1
7	8	9	10	11	12
18	17	16	15	14	13
19	20	21	22	23	24
30	29	28	27	26	25
31	32	33	34	35	36

N W E S

- Railroad Track
- Road Right Of Way
- Creeks
- Rivers & Lakes
- Parcel Boundary
- Section Lines
- Township Boundary
- Gov't Tract & Lots

Public Lands

- STA
- BLM
- USFS
- Wilderness

2199
T6S R82 1/2W

2201
T6S R82W

2105

SEE MAP 2105 31

2199

2203

2381

2201-331-00-001

2203-171-00-001

IMP 001

021 H286

002 003 004 005 006 007 008 009 010 011 012 013 014 015 016 017 018 019 020 024 001

THIS MAP HAS BEEN PREPARED FOR EAGLE COUNTY ASSESSMENT PURPOSES ONLY. USE OF THIS MAP SHOULD BE FOR GENERAL & INFORMATIONAL PURPOSE ONLY. EAGLE COUNTY DOES NOT WARRENT THE ACCURACY OF THE INFORMATION CONTAINED HEREIN
THIS MAP WAS LAST UPDATED: Date: 8/7/2018

1 0.5 0 1 Miles

1:29,460

EAGLE COUNTY

TOWNSHIP INDEX

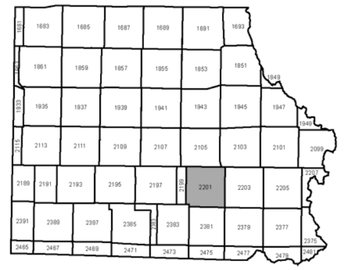

SECTION INDEX

6	5	4	3	2	1
7	8	9	10	11	12
18	17	16	15	14	13
19	20	21	22	23	24
30	29	28	27	26	25
31	32	33	34	35	36

N
W E
S

- Railroad Track
- Road Right Of Way
- Creeks
- Rivers & Lakes
- Parcel Boundary
- Section Lines
- Township Boundary
- Gov't Tract & Lots

Public Lands

- STA
- BLM
- USFS
- Wilderness

2201
T6S R82W

2203
T6S R81W

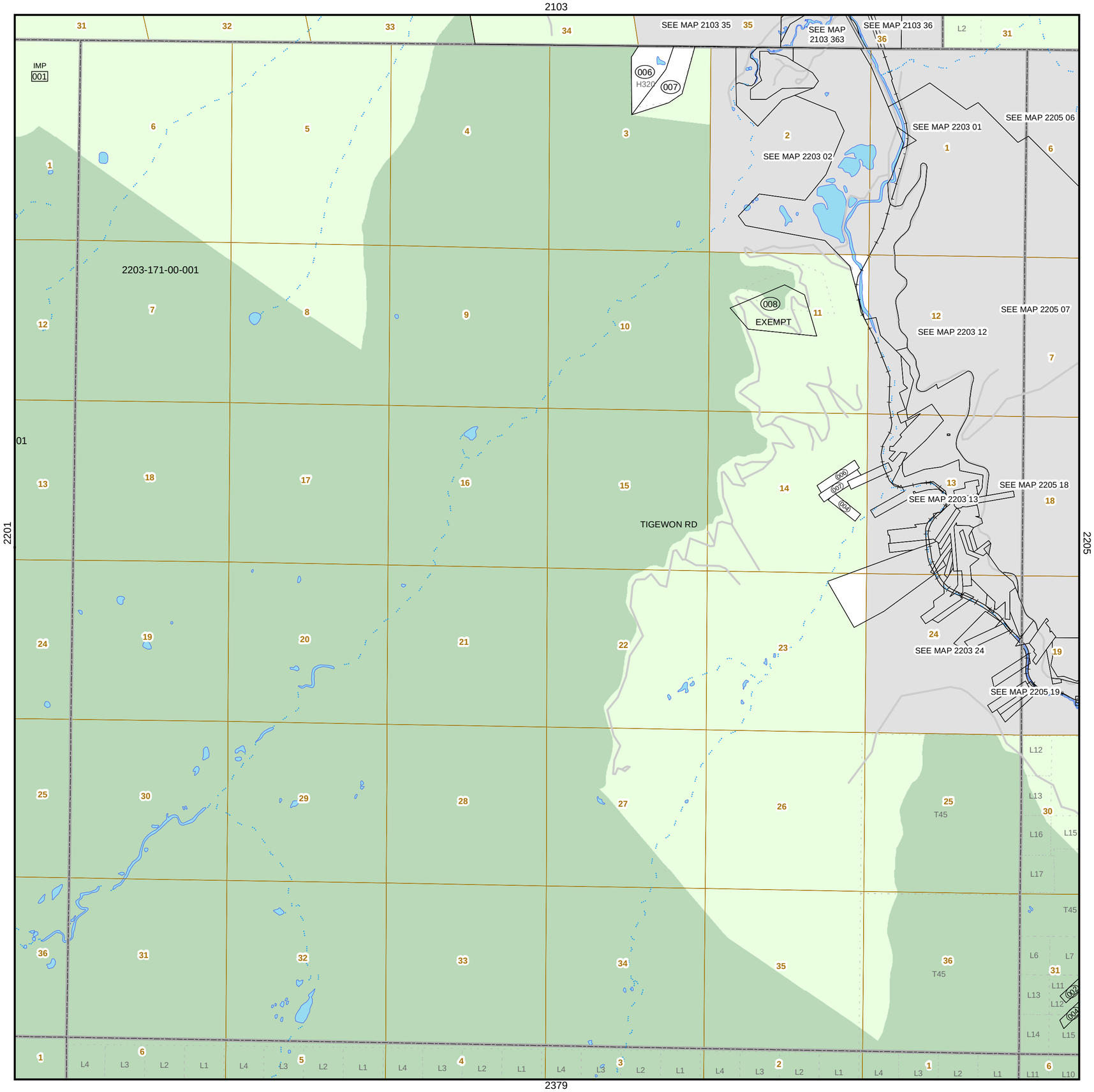

THIS MAP HAS BEEN PREPARED FOR EAGLE COUNTY ASSESSMENT PURPOSES ONLY. USE OF THIS MAP SHOULD BE FOR GENERAL & INFORMATIONAL PURPOSE ONLY. EAGLE COUNTY DOES NOT WARRENT THE ACCURACY OF THE INFORMATION CONTAINED HEREIN

1 0.5 0 1 Miles

1:29,710

EAGLE COUNTY

TOWNSHIP INDEX

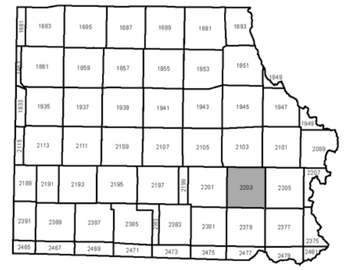

SECTION INDEX

6	5	4	3	2	1
7	8	9	10	11	12
18	17	16	15	14	13
19	20	21	22	23	24
30	29	28	27	26	25
31	32	33	34	35	36

N
W E
S

- Railroad Track
- Road Right Of Way
- Creeks
- Rivers & Lakes
- Parcel Boundary
- Section Lines
- Township Boundary
- Gov't Tract & Lots

Public Lands

- STA
- BLM
- USFS
- Wilderness

2203
T6S R81W

2203 01
T6S R81W Section 1

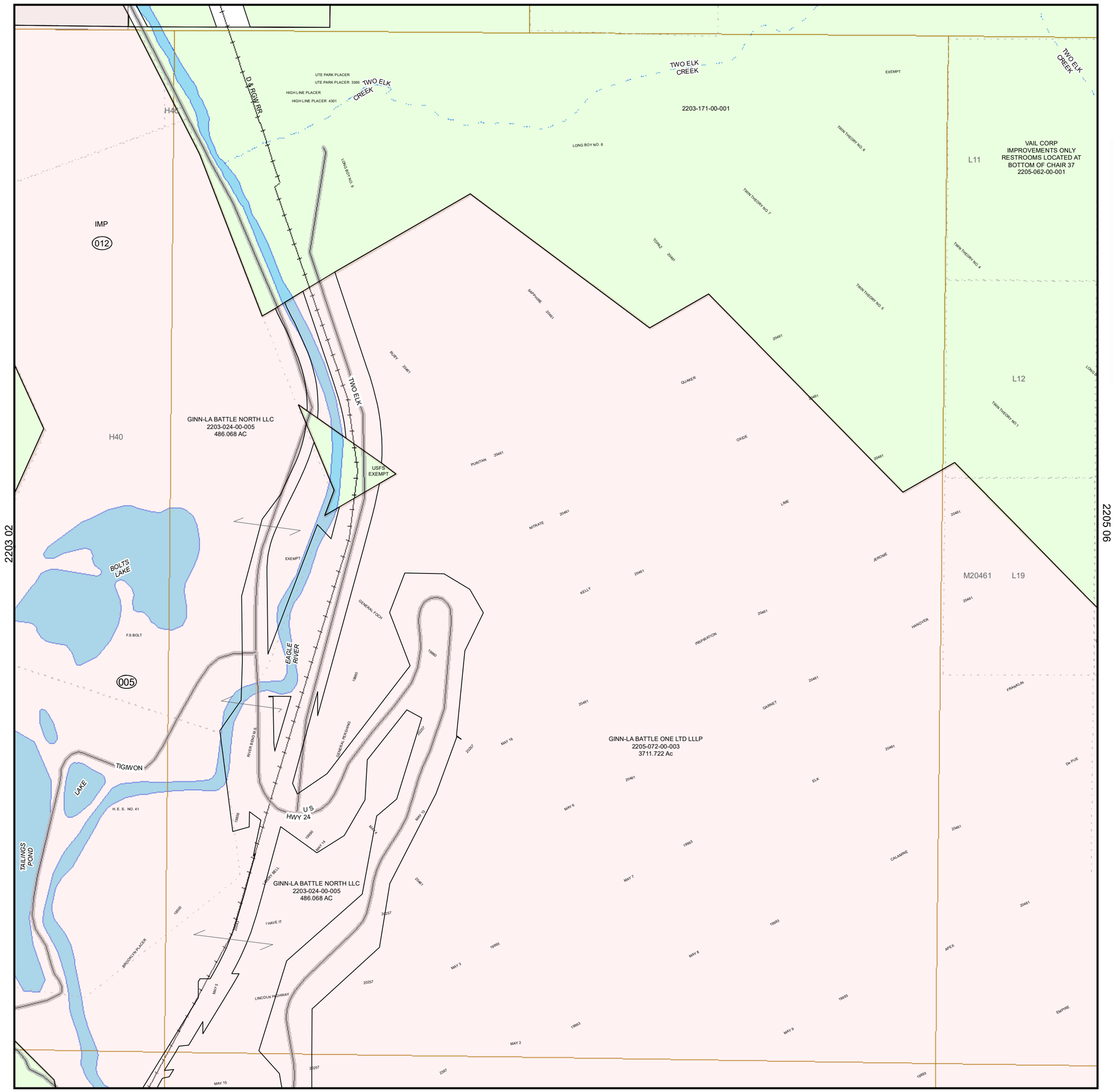

THIS MAP HAS BEEN PREPARED FOR EAGLE COUNTY ASSESSMENT PURPOSES ONLY. USE OF THIS MAP SHOULD BE FOR GENERAL & INFORMATIONAL PURPOSE ONLY. EAGLE COUNTY DOES NOT WARRENT THE ACCURACY OF THE INFORMATION CONTAINED HEREIN

THIS MAP WAS LAST UPDATED: Date: 11/28/2018

500 250 0 500 Feet

1:6,110

EAGLE COUNTY

TOWNSHIP INDEX

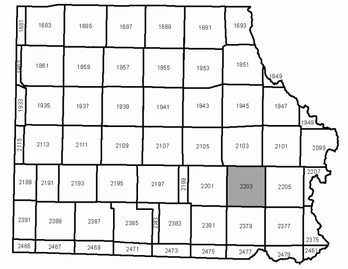

SECTION INDEX

6	5	4	3	2	1
7	8	9	10	11	12
18	17	16	15	14	13
19	20	21	22	23	24
30	29	28	27	26	25
31	32	33	34	35	36

N
W E
S

- Railroad Track
- Road Right Of Way
- creeks
- Rivers & Lakes
- Section Lines
- Gov't Tract & Lots
- Parcel Boundary
- Towns

Public Lands

- State
- BLM
- USFS
- Wilderness

2203 01
T6S R81W Section 1

2203 02
T6S R81W Section 2

2103 36

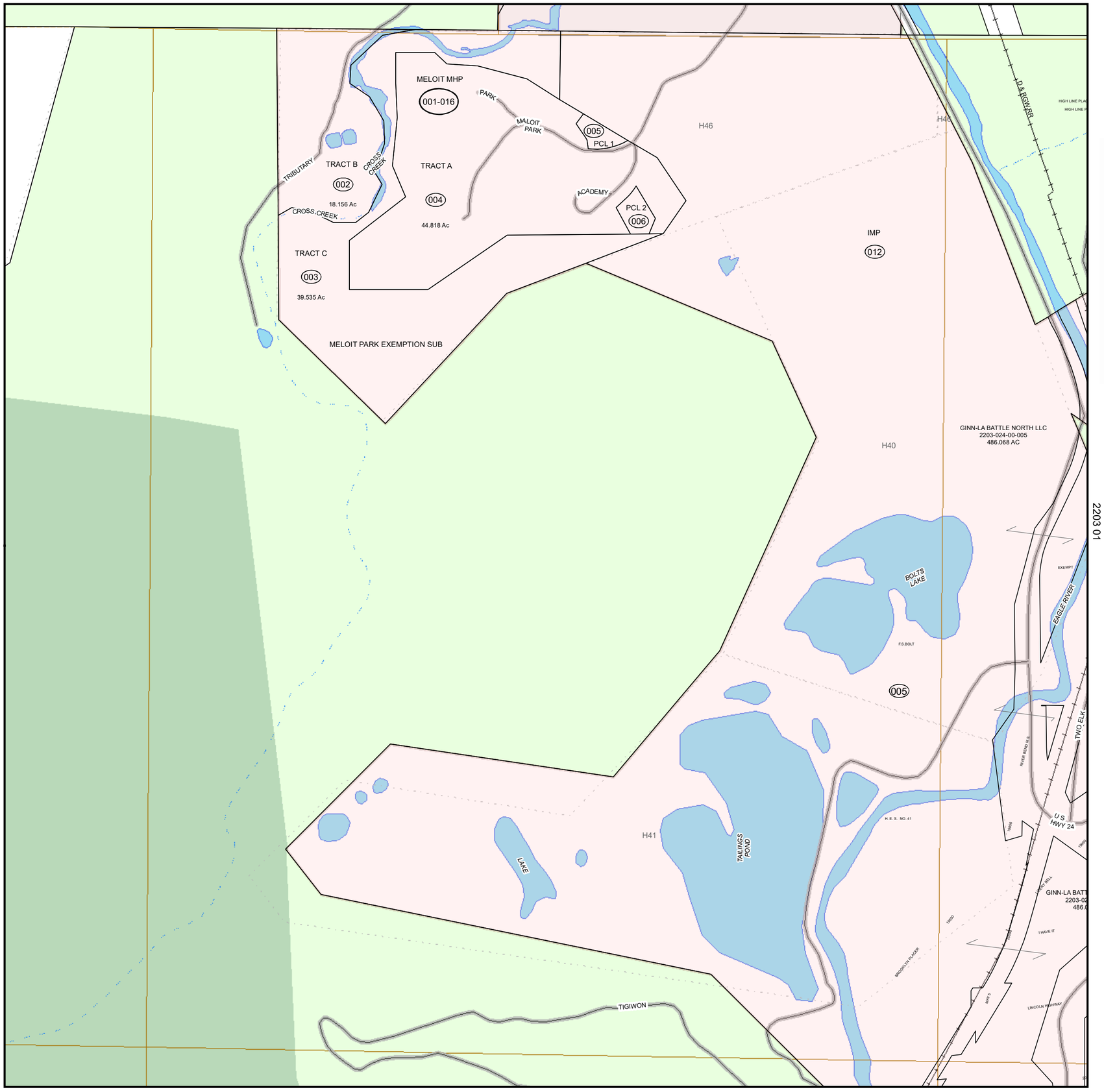

TOWNSHIP INDEX

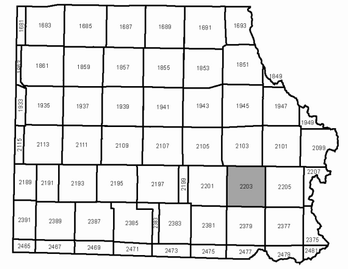

SECTION INDEX

6	5	4	3	2	1
7	8	9	10	11	12
18	17	16	15	14	13
19	20	21	22	23	24
30	29	28	27	26	25
31	32	33	34	35	36

N
W E
S

- Railroad Track
- Road Right Of Way
- creeks
- Rivers & Lakes
- Section Lines
- Gov't Tract & Lots
- Parcel Boundary
- Towns

Public Lands

- State
- BLM
- USFS
- Wilderness

THIS MAP HAS BEEN PREPARED FOR EAGLE COUNTY ASSESSMENT PURPOSES ONLY. USE OF THIS MAP SHOULD BE FOR GENERAL & INFORMATIONAL PURPOSE ONLY. EAGLE COUNTY DOES NOT WARRENT THE ACCURACY OF THE INFORMATION CONTAINED HEREIN

THIS MAP WAS LAST UPDATED: Date: 11/28/2018

500 250 0 500 Feet

1:6,100

2203 02
T6S R81W Section 2

2203 12
T6S R81W Section 12

2203 01

2205 07

GINN-LA BATTLE NORTH LLC
2203-024-00-005
486.068 AC

GINN-LA BATTLE ONE LTD LLLP
2205-072-00-003
3711.722 AC

2203-171-00-001

2203-133-00-009

GINN BATTLE SOUTH LLC
2203-133-00-008

MAY 2 · MAY 15 · MAY 10 · MAY 11 · MAY DAY · JOHN C. GODFREY · GREEN TIMBER · BIG TIMBER · ST. PATRICK · ROSA M. · PERU · MAGNOLIA · COLORADO · CAVE · SOONER · COOLIDGE · ALMY · DOLOMITE · MACKE · OPHIR · CALCITE · U S HWY 24 · FREE COINAGE · FREE COINAGE NO. 2 · FREE COINAGE NO. 3 · FREE COINAGE NO. 4 · EAGLE NO. 12 · EAGLE NO. 11 · EAGLE NO. 10 · EAGLE NO. 5 · EAGLE NO. 4 · EAGLE NO. 3 · RED ROCK NO. 1 · RED ROCK NO. 2 · RED ROCK NO. 3 · RED ROCK NO. 4 · APRIL NO. 14 · APRIL NO. 13 · APRIL NO. 12 · APRIL NO. 11 · FREE COINAGE NO. 5 · WILLOW CREEK · GOLDEN TERRA · ELLA · LILY · ROYAL ARCH · GREAT EASTERN · FANCY · SUCCESS · LITTLE TEMBY · WILKESBARRE · COMBINED DISCOVERY · CHARLES DICKENS · UNCLE SAM · STUB · QUEEN OF THE HILLS · COMSTOCK · LEAD · VULCAN · EMMA · DORA · LOTTIE · EAGLE RIVER

2203 13

THIS MAP HAS BEEN PREPARED FOR EAGLE COUNTY ASSESSMENT PURPOSES ONLY. USE OF THIS MAP SHOULD BE FOR GENERAL & INFORMATIONAL PURPOSE ONLY. EAGLE COUNTY DOES NOT WARRENT THE ACCURACY OF THE INFORMATION CONTAINED HEREIN
THIS MAP WAS LAST UPDATED: Date: 11/28/2018

500 250 0 500 Feet

1:4,740

EAGLE COUNTY

TOWNSHIP INDEX

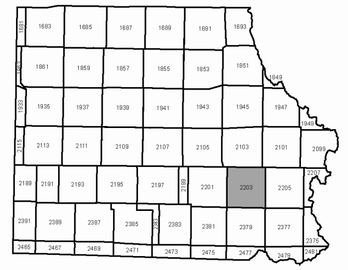

SECTION INDEX

6	5	4	3	2	1
7	8	9	10	11	12
18	17	16	15	14	13
19	20	21	22	23	24
30	29	28	27	26	25
31	32	33	34	35	36

N
W E
S

- Railroad Track
- Road Right Of Way
- creeks
- Rivers & Lakes
- Section Lines
- Gov't Tract & Lots
- Parcel Boundary
- Towns

Public Lands

- State
- BLM
- USFS
- Wilderness

2203 12
T6S R81W Section 12

2203 13
T6S R81W Section 13

2203 12

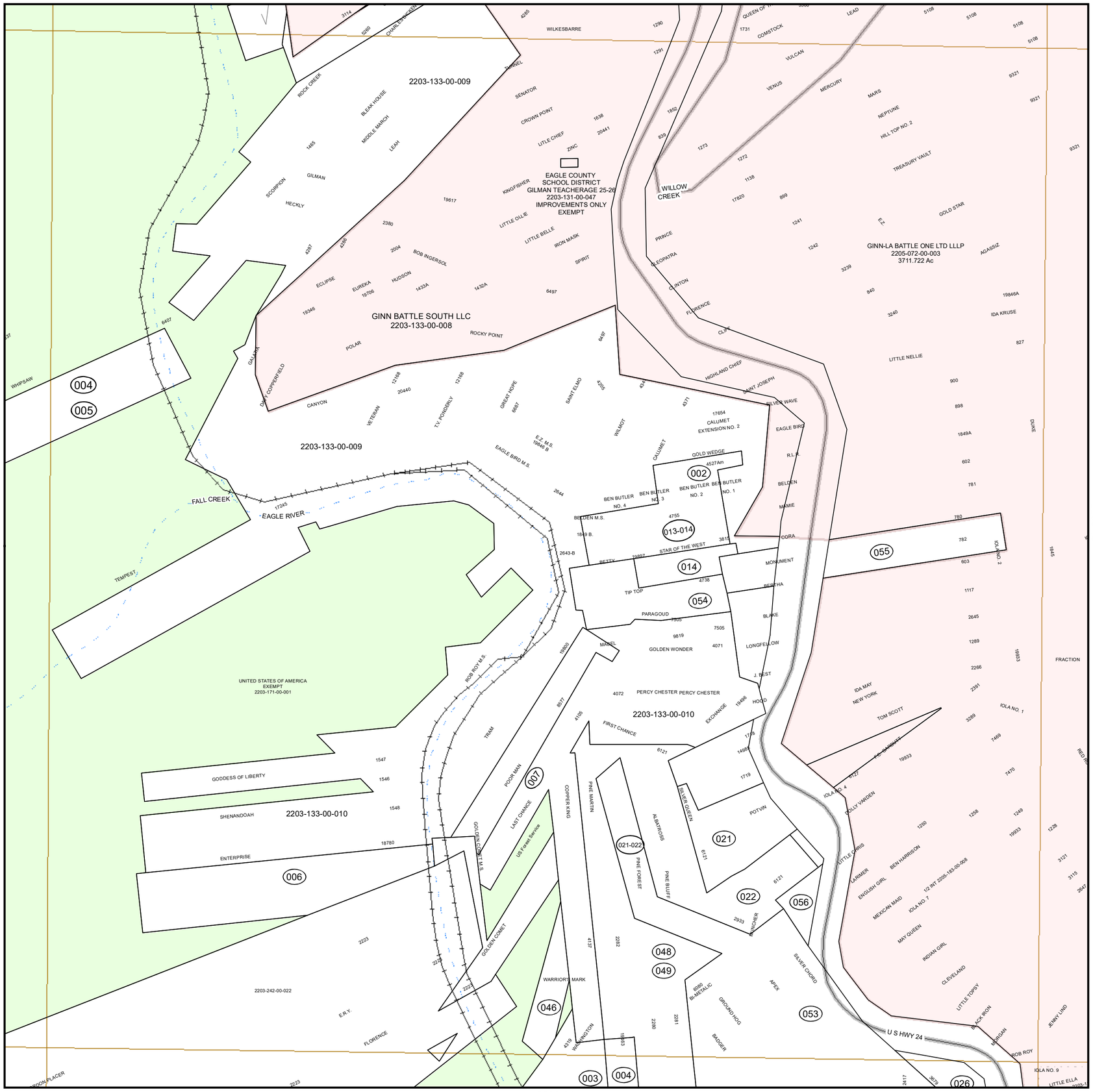

2205 18

2203 24

TOWNSHIP INDEX

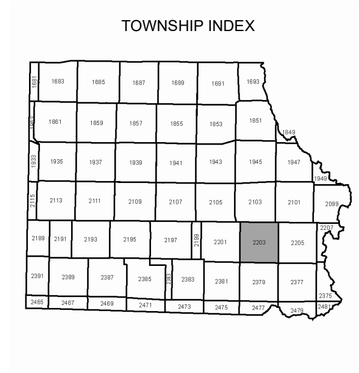

SECTION INDEX

6	5	4	3	2	1
7	8	9	10	11	12
18	17	16	15	14	13
19	20	21	22	23	24
30	29	28	27	26	25
31	32	33	34	35	36

N
W E
S

- Railroad Track
- Road Right Of Way
- creeks
- Rivers & Lakes
- Section Lines
- Gov't Tract & Lots
- Parcel Boundary
- Towns

Public Lands

- State
- BLM
- USFS
- Wilderness

THIS MAP HAS BEEN PREPARED FOR EAGLE COUNTY ASSESSMENT PURPOSES ONLY. USE OF THIS MAP SHOULD BE FOR GENERAL & INFORMATIONAL PURPOSE ONLY. EAGLE COUNTY DOES NOT WARRENT THE ACCURACY OF THE INFORMATION CONTAINED HEREIN
THIS MAP WAS LAST UPDATED: Date: 11/28/2018

500 250 0 500 Feet

1:4,750

2203 13
T6S R81W Section 13

2203 24
T6S R81W Section 24



2203

2205_19

2203

THIS MAP HAS BEEN PREPARED FOR EAGLE COUNTY ASSESSMENT PURPOSES ONLY. USE OF THIS MAP SHOULD BE FOR GENERAL & INFORMATIONAL PURPOSE ONLY. EAGLE COUNTY DOES NOT WARRENT THE ACCURACY OF THE INFORMATION CONTAINED HEREIN

500 250 0 500 Feet

1:4,740

EAGLE COUNTY

TOWNSHIP INDEX

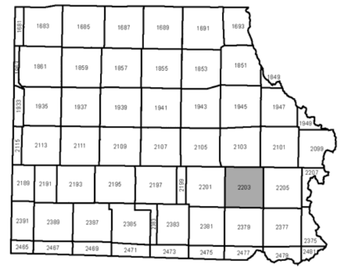

SECTION INDEX

6	5	4	3	2	1
7	8	9	10	11	12
18	17	16	15	14	13
19	20	21	22	23	24
30	29	28	27	26	25
31	32	33	34	35	36

N
W E
S

- Railroad Track
- Road Right Of Way
- creeks
- Rivers & Lakes
- Section Lines
- Gov't Tract & Lots
- Parcel Boundary
- Towns

Public Lands

- State
- BLM
- USFS
- Wilderness

2203 24

T6S R81W Section 24

2205
T6S R80W

2101

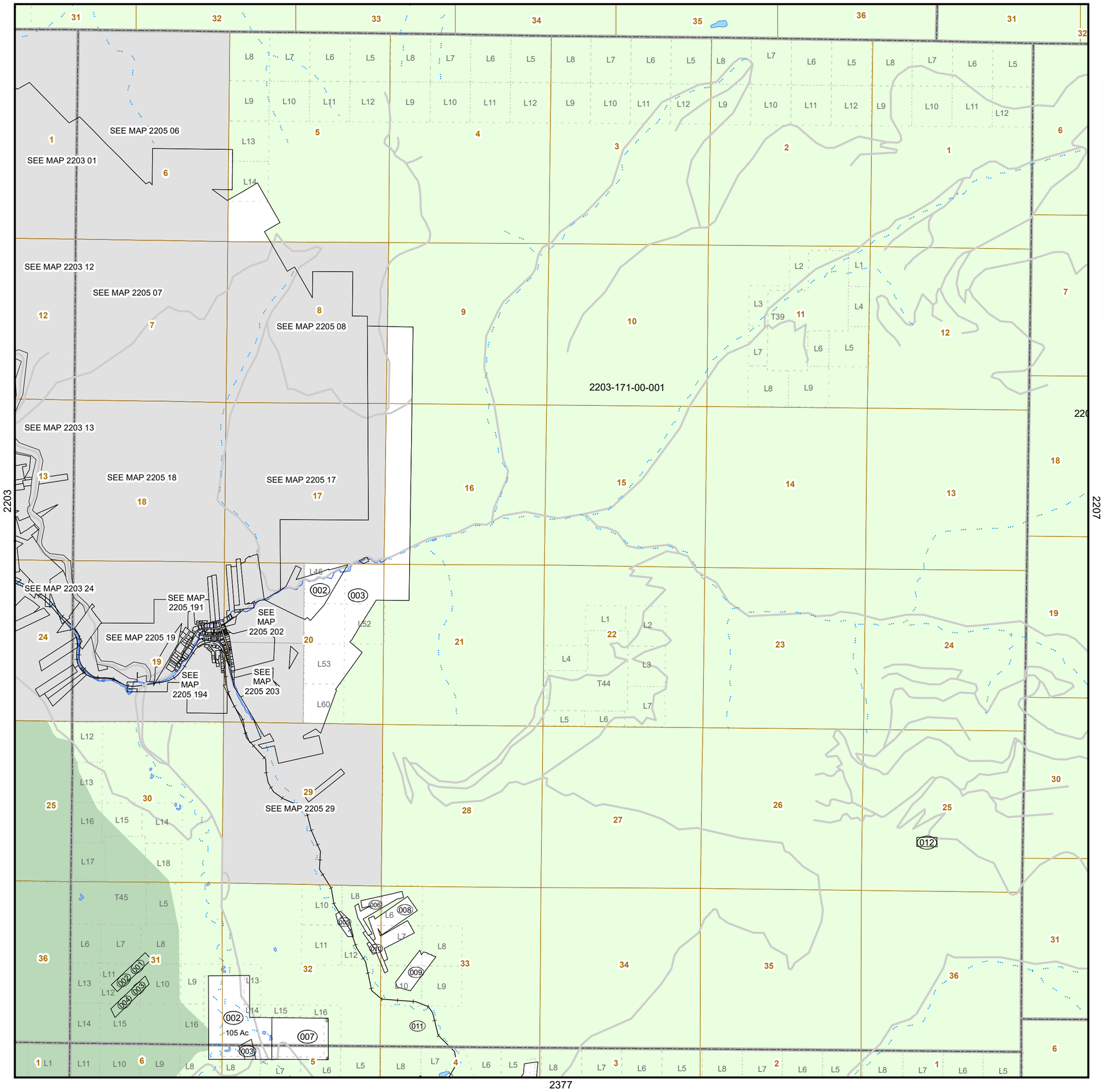

2377

THIS MAP HAS BEEN PREPARED FOR EAGLE COUNTY ASSESSMENT PURPOSES ONLY. USE OF THIS MAP SHOULD BE FOR GENERAL & INFORMATIONAL PURPOSE ONLY. EAGLE COUNTY DOES NOT WARRENT THE ACCURACY OF THE INFORMATION CONTAINED HEREIN
THIS MAP WAS LAST UPDATED: Date: 9/19/2019

1 0.5 0 1 Miles

1:29,690

EAGLE COUNTY

TOWNSHIP INDEX

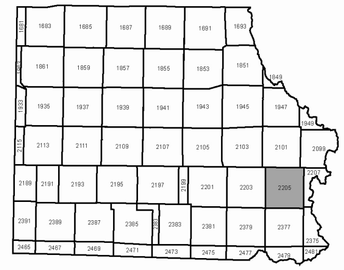

SECTION INDEX

6	5	4	3	2	1
7	8	9	10	11	12
18	17	16	15	14	13
19	20	21	22	23	24
30	29	28	27	26	25
31	32	33	34	35	36

N
W E
S

- Railroad Track
- Road Right Of Way
- Creeks
- Rivers & Lakes
- Parcel Boundary
- Section Lines
- Township Boundary
- Gov't Tract & Lots

Public Lands

- STA
- BLM
- USFS
- Wilderness

2205
T6S R80W

2205 06
T6S R80W Section 6

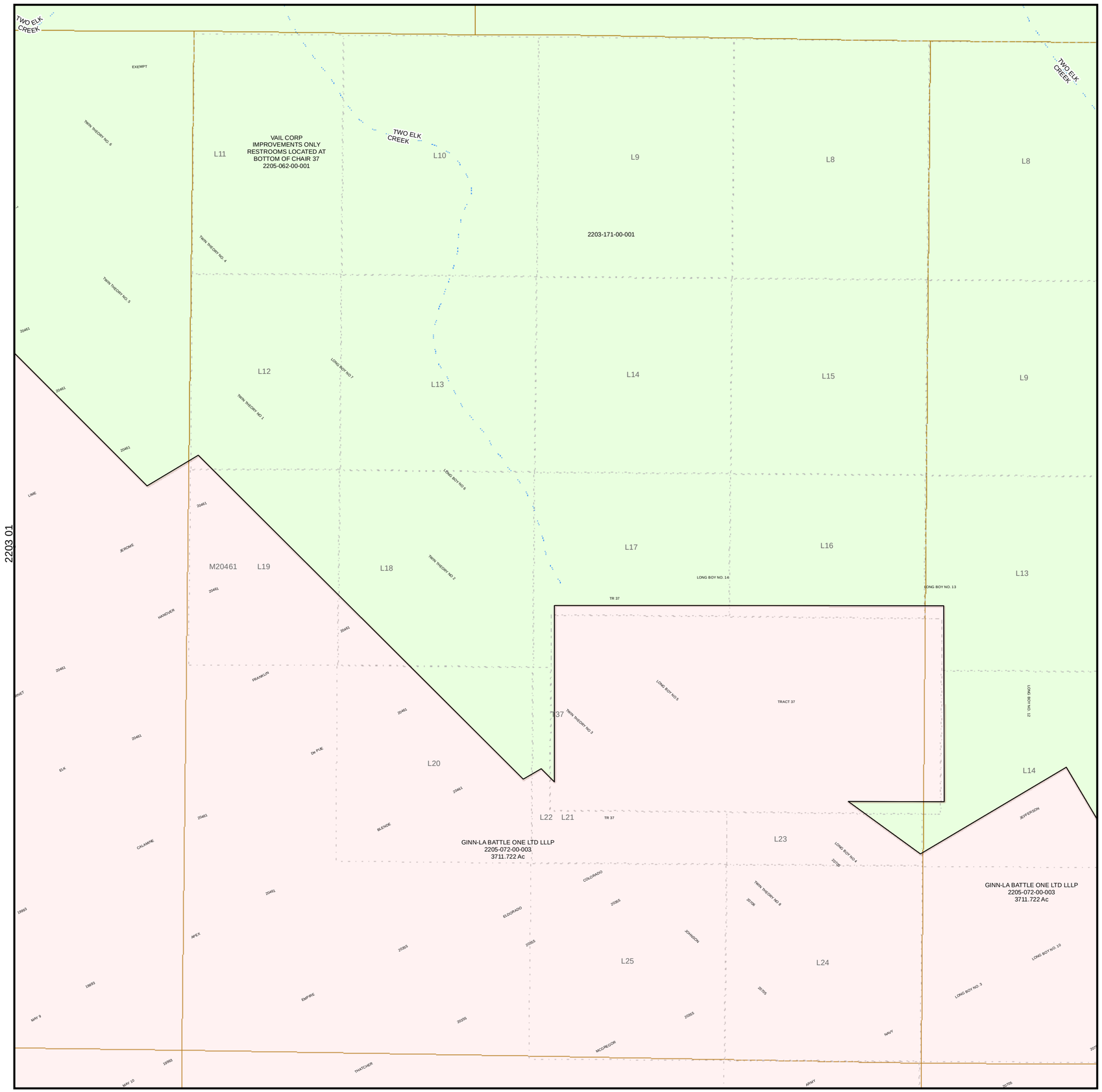

THIS MAP HAS BEEN PREPARED FOR EAGLE COUNTY ASSESSMENT PURPOSES ONLY. USE OF THIS MAP SHOULD BE FOR GENERAL & INFORMATIONAL PURPOSE ONLY. EAGLE COUNTY DOES NOT WARRENT THE ACCURACY OF THE INFORMATION CONTAINED HEREIN

500 250 0 500 Feet

1:6,160

EAGLE COUNTY

TOWNSHIP INDEX

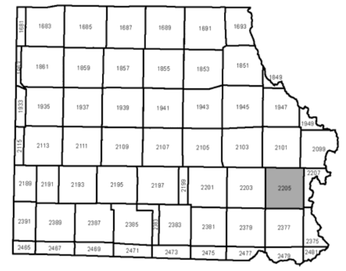

SECTION INDEX

6	5	4	3	2	1
7	8	9	10	11	12
18	17	16	15	14	13
19	20	21	22	23	24
30	29	28	27	26	25
31	32	33	34	35	36

N
W E
S

- Railroad Track
- Road Right Of Way
- creeks
- Rivers & Lakes
- Section Lines
- Gov't Tract & Lots
- Parcel Boundary
- Towns

Public Lands

- State
- BLM
- USFS
- Wilderness

2205 06
T6S R80W Section 6

2205 07
T6S R80W Section 7

2205 06

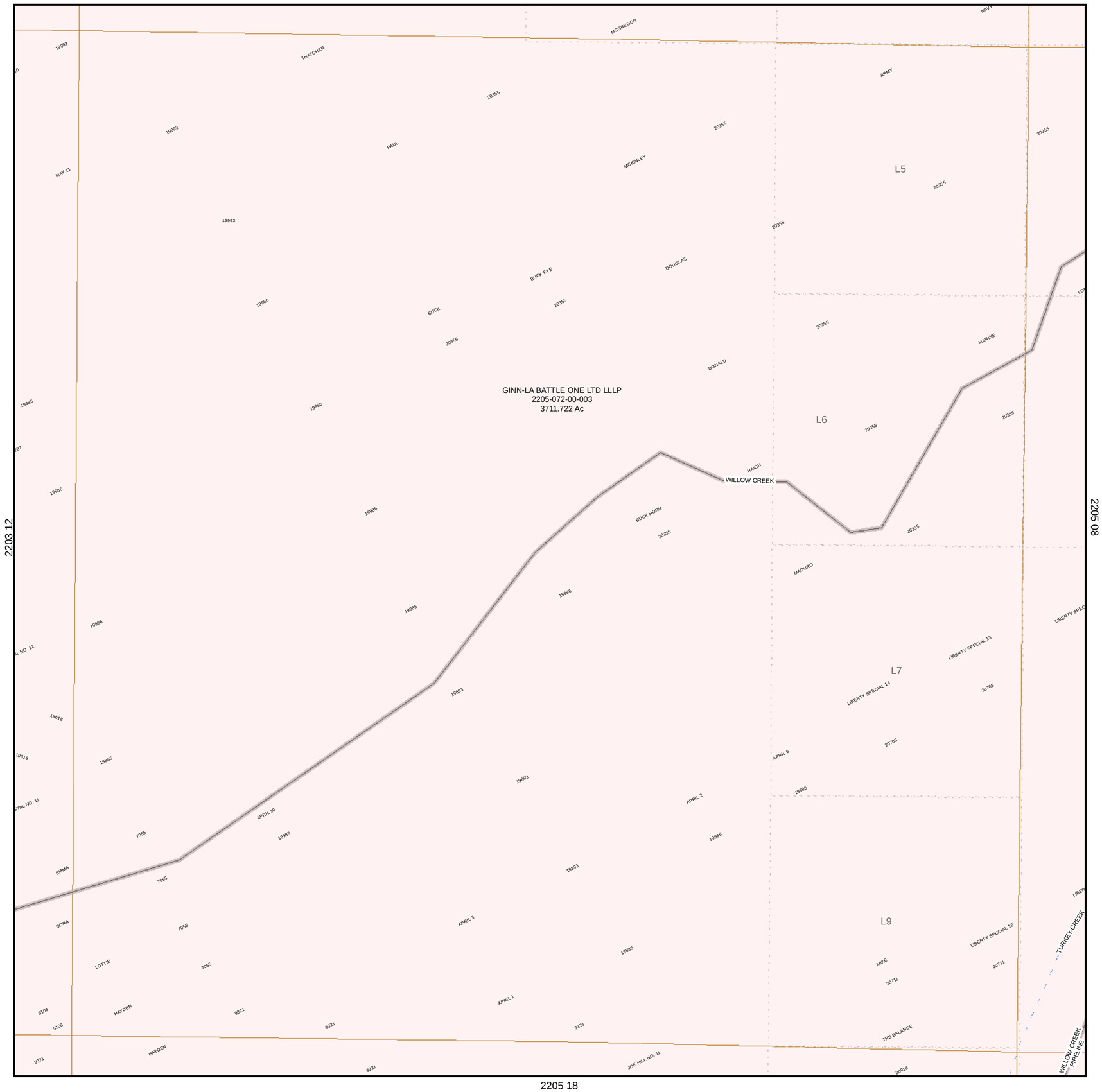

2203 12

2205 08

2205 18

THIS MAP HAS BEEN PREPARED FOR EAGLE COUNTY ASSESSMENT PURPOSES ONLY. USE OF THIS MAP SHOULD BE FOR GENERAL & INFORMATIONAL PURPOSE ONLY. EAGLE COUNTY DOES NOT WARRENT THE ACCURACY OF THE INFORMATION CONTAINED HEREIN

500 250 0 500 Feet

1:4,750

EAGLE COUNTY

TOWNSHIP INDEX

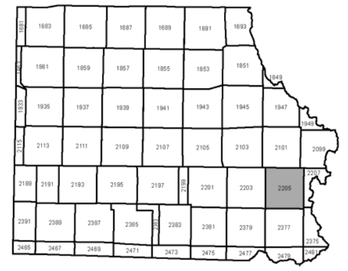

SECTION INDEX

6	5	4	3	2	1
7	8	9	10	11	12
18	17	16	15	14	13
19	20	21	22	23	24
30	29	28	27	26	25
31	32	33	34	35	36

N
W E
S

- Railroad Track
- Road Right Of Way
- creeks
- Rivers & Lakes
- Section Lines
- Gov't Tract & Lots
- Parcel Boundary
- Towns

Public Lands

- State
- BLM
- USFS
- Wilderness

2205 07
T6S R80W Section 7

2205 08
T6S R80W Section 8

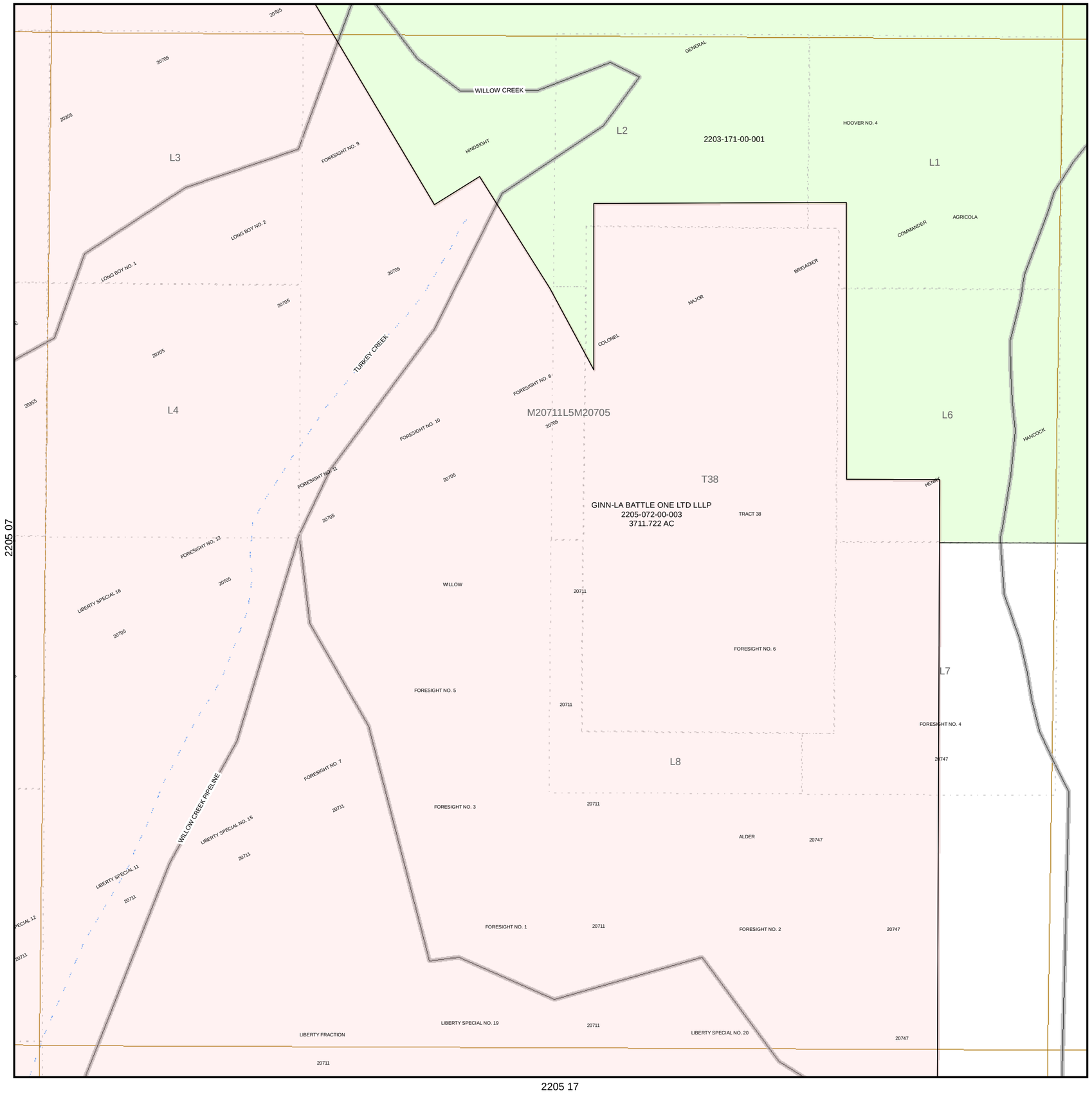

THIS MAP HAS BEEN PREPARED FOR EAGLE COUNTY ASSESSMENT PURPOSES ONLY. USE OF THIS MAP SHOULD BE FOR GENERAL & INFORMATIONAL PURPOSE ONLY. EAGLE COUNTY DOES NOT WARRENT THE ACCURACY OF THE INFORMATION CONTAINED HEREIN

500 250 0 500 Feet

1:4,720

TOWNSHIP INDEX

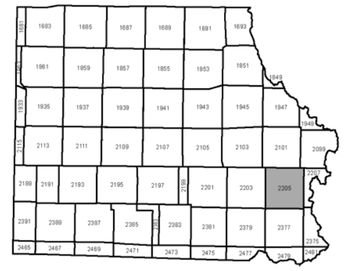

SECTION INDEX

6	5	4	3	2	1
7	8	9	10	11	12
18	17	16	15	14	13
19	20	21	22	23	24
30	29	28	27	26	25
31	32	33	34	35	36

N
W E
S

- Railroad Track
- Road Right Of Way
- creeks
- Rivers & Lakes
- Section Lines
- Gov't Tract & Lots
- Parcel Boundary
- Towns

Public Lands

- State
- BLM
- USFS
- Wilderness

2205 08
T6S R80W Section 8

2205 17
T6S R80W Section 17

2205 08

2205 18

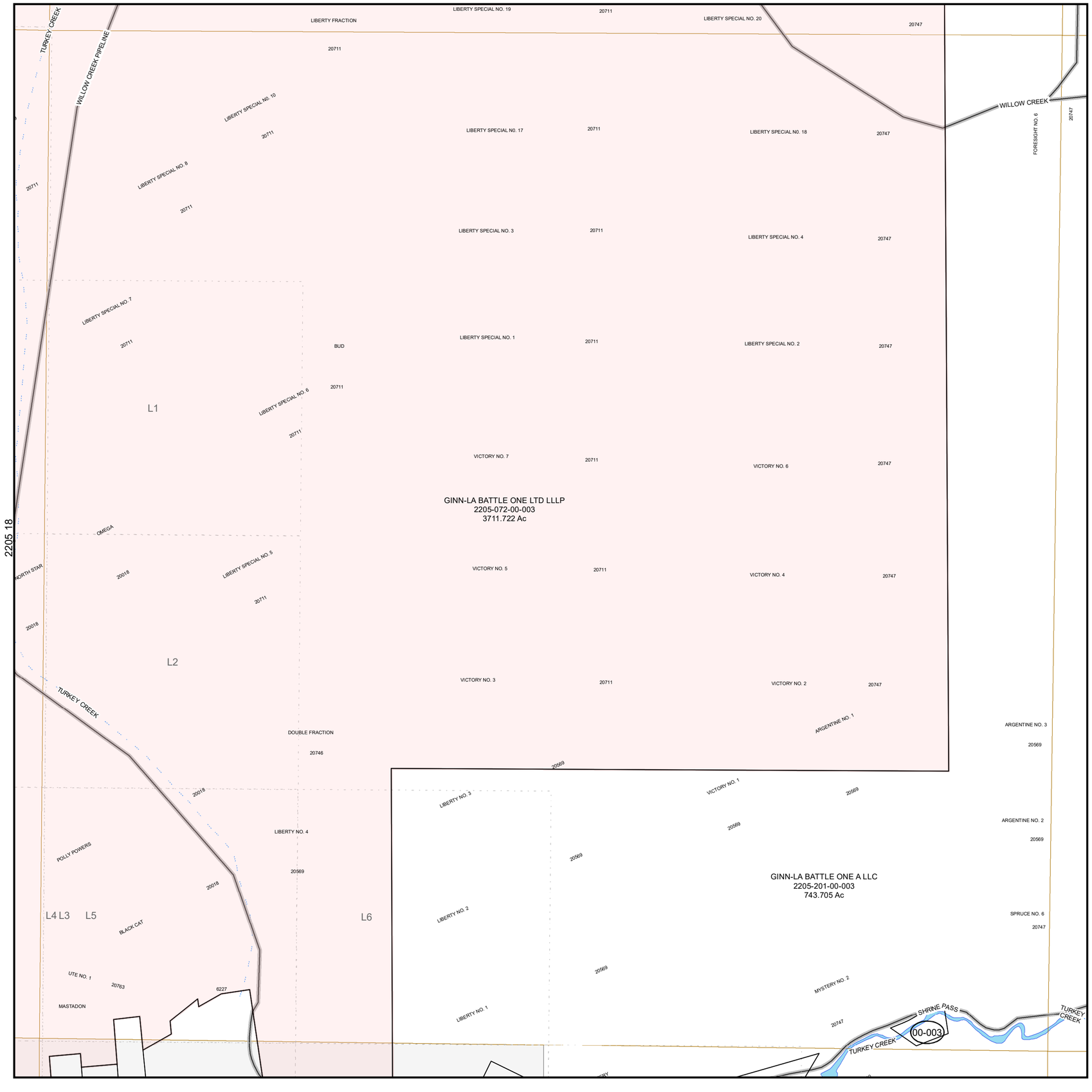

THIS MAP HAS BEEN PREPARED FOR EAGLE COUNTY ASSESSMENT PURPOSES ONLY. USE OF THIS MAP SHOULD BE FOR GENERAL & INFORMATIONAL PURPOSE ONLY. EAGLE COUNTY DOES NOT WARRENT THE ACCURACY OF THE INFORMATION CONTAINED HEREIN
THIS MAP WAS LAST UPDATED: Date: 9/19/2019

500 250 0 500 Feet

1:4,700

EAGLE COUNTY

TOWNSHIP INDEX

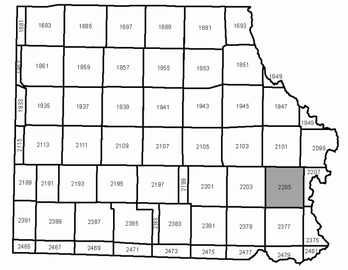

SECTION INDEX

6	5	4	3	2	1
7	8	9	10	11	12
18	17	16	15	14	13
19	20	21	22	23	24
30	29	28	27	26	25
31	32	33	34	35	36

N
W E
S

- Railroad Track
- Road Right Of Way
- creeks
- Rivers & Lakes
- Section Lines
- Gov't Tract & Lots
- Parcel Boundary
- Towns

Public Lands

- State
- BLM
- USFS
- Wilderness

2205 17
T6S R80W Section 17

2205 18
T6S R80W Section 18

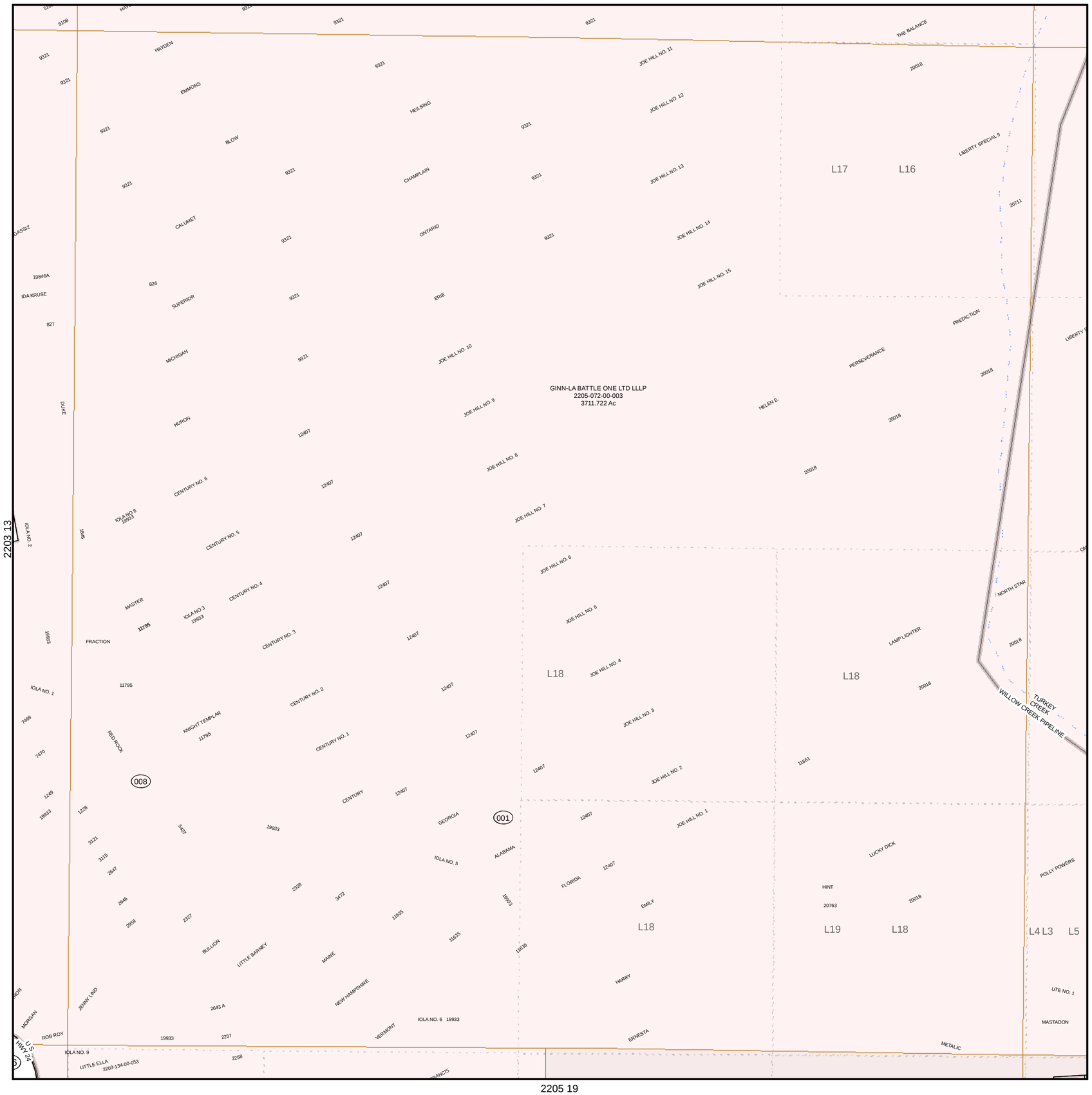

THIS MAP HAS BEEN PREPARED FOR EAGLE COUNTY ASSESSMENT PURPOSES ONLY. USE OF THIS MAP SHOULD BE FOR GENERAL & INFORMATIONAL PURPOSE ONLY. EAGLE COUNTY DOES NOT WARRENT THE ACCURACY OF THE INFORMATION CONTAINED HEREIN

500 250 0 500 Feet

1:4,710

EAGLE COUNTY

TOWNSHIP INDEX

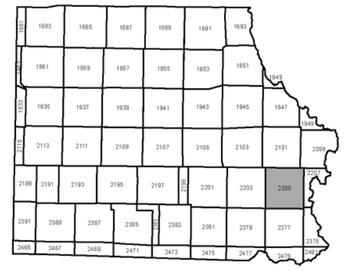

SECTION INDEX

6	5	4	3	2	1
7	8	9	10	11	12
18	17	16	15	14	13
19	20	21	22	23	24
30	29	28	27	26	25
31	32	33	34	35	36

N
W E
S

- Railroad Track
- Road Right Of Way
- creeks
- Rivers & Lakes
- Section Lines
- Gov't Tract & Lots
- Parcel Boundary
- Towns

Public Lands

- State
- BLM
- USFS
- Wilderness

2205 18
T6S R80W Section 18

2205 19
T6S R80W Section 19

2205 18

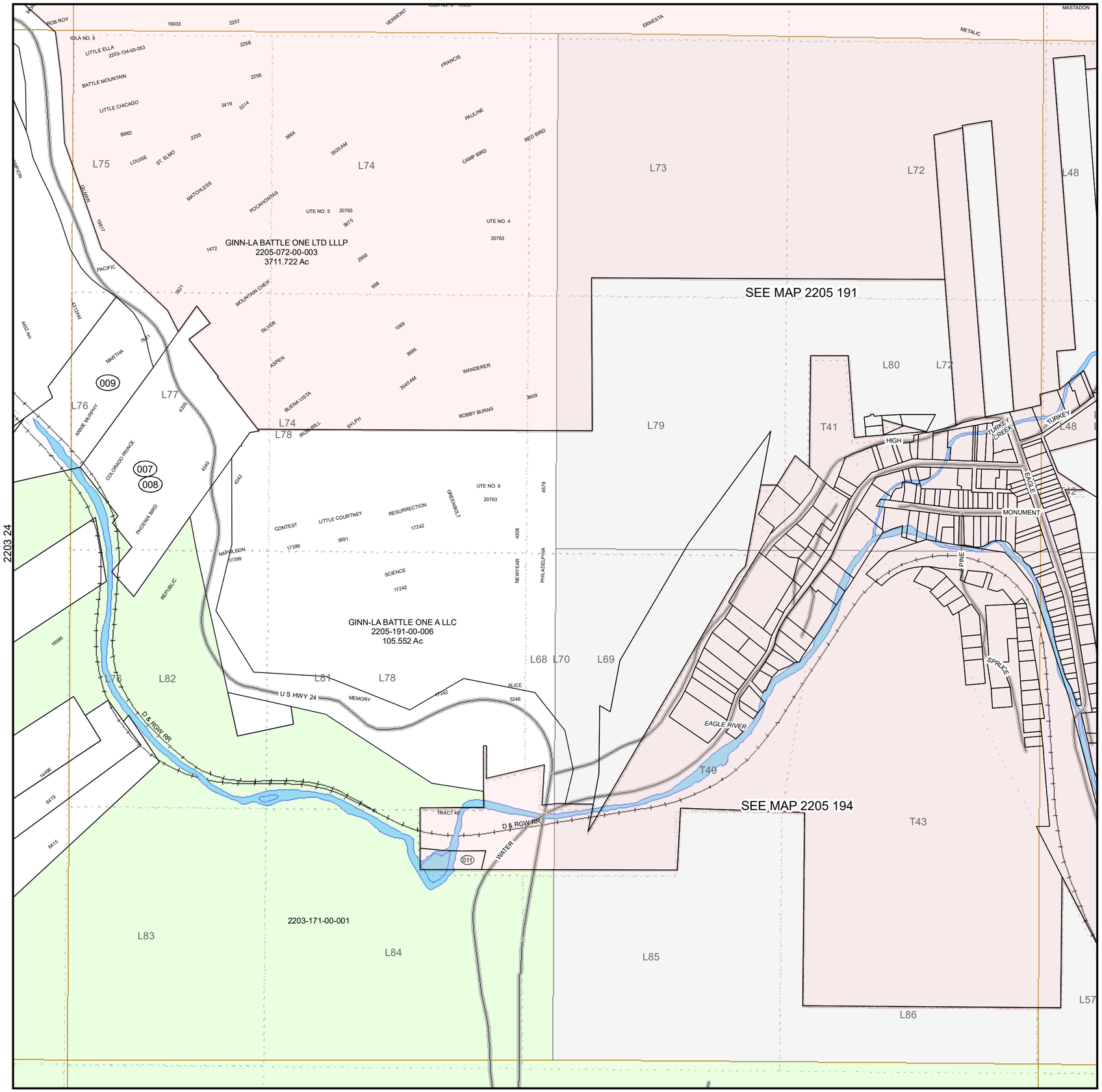

THIS MAP HAS BEEN PREPARED FOR EAGLE COUNTY ASSESSMENT PURPOSES ONLY. USE OF THIS MAP SHOULD BE FOR GENERAL & INFORMATIONAL PURPOSE ONLY. EAGLE COUNTY DOES NOT WARRENT THE ACCURACY OF THE INFORMATION CONTAINED HEREIN
THIS MAP WAS LAST UPDATED: Date: 10/1/2018

500 250 0 500 Feet

1:4,680

EAGLE COUNTY

TOWNSHIP INDEX

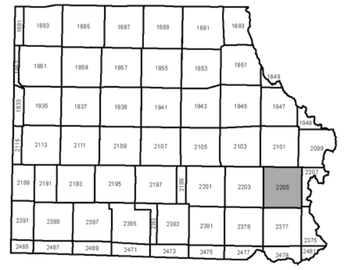

SECTION INDEX

6	5	4	3	2	1
7	8	9	10	11	12
18	17	16	15	14	13
19	20	21	22	23	24
30	29	28	27	26	25
31	32	33	34	35	36

N
W E
S

- Railroad Track
- Road Right Of Way
- creeks
- Rivers & Lakes
- Section Lines
- Gov't Tract & Lots
- Parcel Boundary
- Towns

Public Lands

- State
- BLM
- USFS
- Wilderness

2205 19
T6S R80W Section 19

2205 191
T6S R80W SEC 19 NE 1/4

EAGLE COUNTY

ERNIE

METALIC

FLORENCE

GORDON

AMY

PORTAL

BLUE BIRD

RED BIRD

GINN-LA-BATTLE PROPERTIES
2205-072-00-003
SEE DEEDS FOR
MINING CLAIMS & LEGAL DISCRIPTIONS

KEY

UTE NO. 3

W.N.B.

ARGO

CARIBOE

003

50% INTEREST
TOWN OF
REDCLIFF

DIXON LODE

002

5.245 Ac

MOUNTAIN

SILURIAN
LODE

OVEE

MARY

007

50% INTEREST
GINN-LA BATTLE
ONE LTD LLLP

2205 202

UTE NO. 2

3684

2205-191-00-006
105.552 Ac +/-

3609

2205-194-09-001

TRACT 41

TURKEY CREEK

WATER

HIGH

WATER ST RESIDENCES

TRACT A

REND SUB

MONUMENT

1.430 Ac

0.188 Ac

0.253 Ac

1.34 Ac

EAGLE RIVER

UNION PACIFIC

D & RGW RR

ESMERALDA

E.E.

MAUD S.

ALPHIA

2205 194

250 125 0 250 Feet

1:2,350

THIS MAP HAS BEEN PREPARED FOR EAGLE COUNTY ASSESSMENT PURPOSES ONLY. USE OF THIS MAP SHOULD BE FOR GENERAL & INFORMATIONAL PURPOSE ONLY. EAGLE COUNTY DOES NOT WARRENT THE ACCURACY OF THE INFORMATION CONTAINED HEREIN. THIS MAP WAS LAST UPDATED: Date: 1/5/2021

TOWNSHIP INDEX

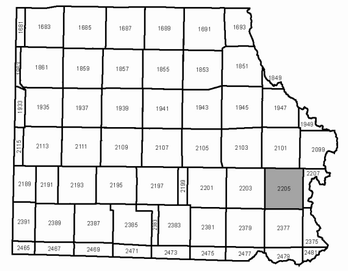

SECTION INDEX

6	5	4	3	2	1
7	8	9	10	11	12
18	17	16	15	14	13
19	20	21	22	23	24
30	29	28	27	26	25
31	32	33	34	35	36

N
W E
S

- Railroad Track
- Road Right Of Way
- Creeks
- Rivers & Lakes
- Parcel Boundary
- Subdivison
- Quarter Section

Public Lands

- State
- BLM
- USFS
- Wilderness

2205 191
T6S R80W SEC 19 NE 1/4

2205 194
T6S R80W SEC 19 SE 1/4

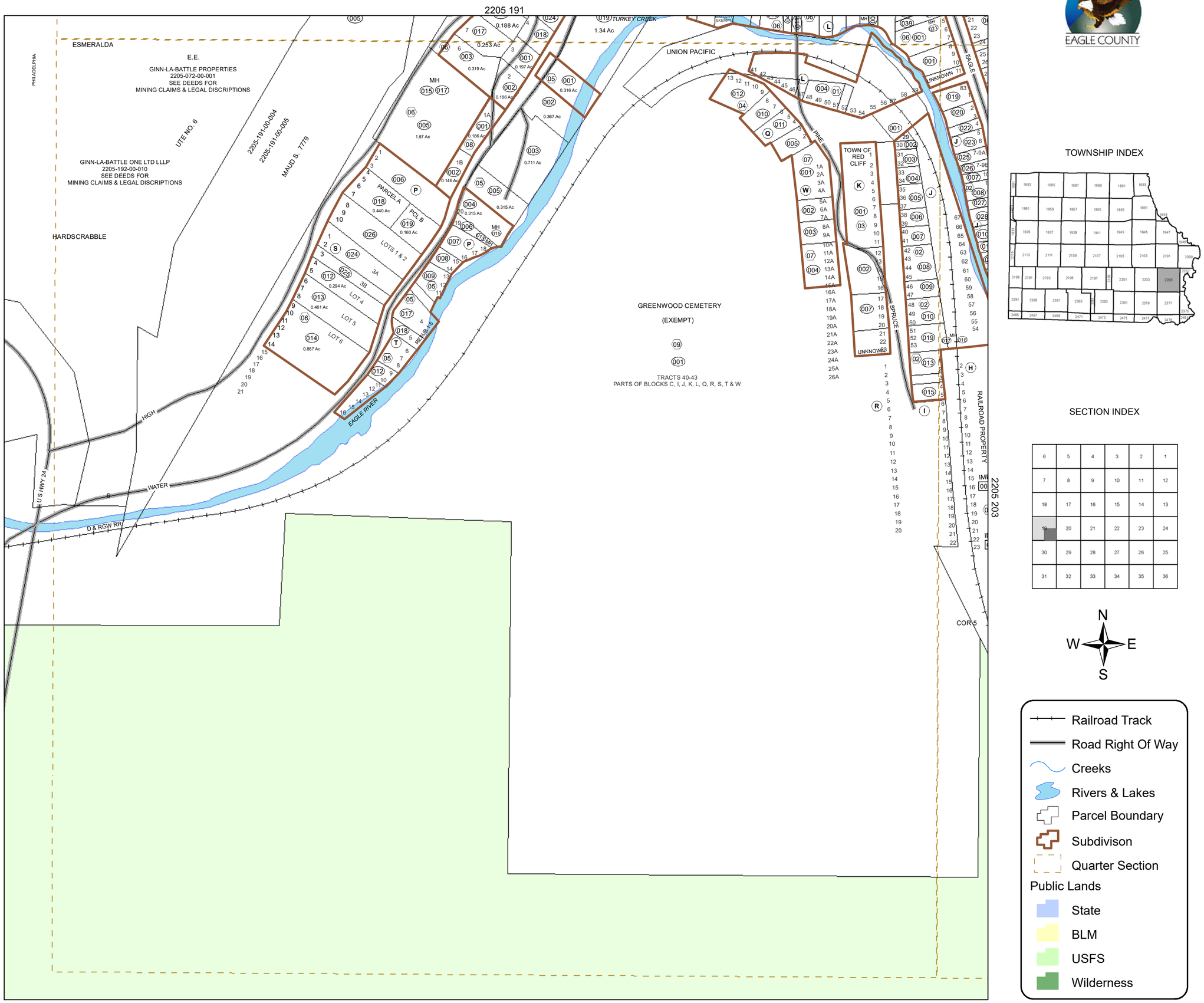

EAGLE COUNTY

TOWNSHIP INDEX

SECTION INDEX

N
W E
S

Railroad Track
Road Right Of Way
Creeks
Rivers & Lakes
Parcel Boundary
Subdivison
Quarter Section
Public Lands
State
BLM
USFS
Wilderness

THIS MAP HAS BEEN PREPARED FOR EAGLE COUNTY ASSESSMENT PURPOSES ONLY. USE OF THIS MAP SHOULD BE FOR GENERAL & INFORMATIONAL PURPOSE ONLY. EAGLE COUNTY DOES NOT WARRENT THE ACCURACY OF THE INFORMATION CONTAINED HEREIN.
THIS MAP WAS LAST UPDATED: Date: 10/1/2018

250 125 0 250 Feet

1:2,330

2205 194
T6S R80W SEC 19 SE 1/4

2205 202
T6S R80W SEC 20 NW 1/4

EAGLE COUNTY

GINN-LA-BATTLE PROPERTIES
2205-201-00-001
SEE DEEDS FOR
MINING CLAIMS & LEGAL DISCRIPTIONS

GINN-LA-BATTLE PROPERTIES
2205-072-00-003
SEE DEEDS FOR
MINING CLAIMS & LEGAL DISCRIPTIONS

WILLOW CREEK PIPELINE

001
002
003

SKELETON

LEVIATHAN

3748

SHRINE PASS

LITTLE CHICAGO

SILURIAN
LODE

OVEE

HENRIETTA

LITTLE MAY

FOSTER
COMBINATION

SLIDE
2323

EIGHTY FOUR
3920

008
007
004

TURKEY CREEK

HUMBOLT

GINN-LA-BATTLE PROPERTIES
2205-201-00-002
SEE DEEDS FOR
MINING CLAIMS & LEGAL DISCRIPTIONS

2205 191

ALLEGHENY
3810

005
006

HENRIETTA EXTENSION

TURKEY

WYOMING VALLEY NO. 1

WYOMING VALLEY PLACER
2838

WEDGE

WYOMING VALLEY NO. 2

GINN-LA-BATTLE PROPERTIES
2205-201-00-001
SEE DEEDS FOR
MINING CLAIMS & LEGAL DISCRIPTIONS

EAGLE

UNKNOWN

2403-01-001

2205 203

250 125 0 250 Feet

1:2,350

THIS MAP HAS BEEN PREPARED FOR EAGLE COUNTY ASSESSMENT PURPOSES ONLY. USE OF THIS MAP SHOULD BE FOR GENERAL & INFORMATIONAL PURPOSE ONLY. EAGLE COUNTY DOES NOT WARRENT THE ACCURACY OF THE INFORMATION CONTAINED HEREIN.
THIS MAP WAS LAST UPDATED: Date: 10/7/2020

TOWNSHIP INDEX

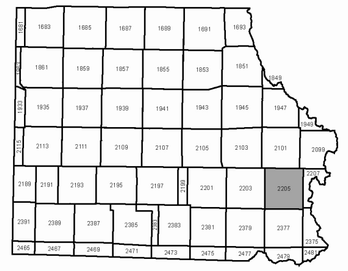

SECTION INDEX

6	5	4	3	2	1
7	8	9	10	11	12
18	17	16	15	14	13
19	20	21	22	23	24
30	29	28	27	26	25
31	32	33	34	35	36

N
W E
S

- Railroad Track
- Road Right Of Way
- Creeks
- Rivers & Lakes
- Parcel Boundary
- Subdivison
- Quarter Section

Public Lands

- State
- BLM
- USFS
- Wilderness

2205 202
T6S R80W SEC 20 NW 1/4

2205 203
T6S R80W SEC 20 SW 1/4

2205 202

2205 194

RAILROAD PROPERTY

D & RGW RR

EAGLE RIVER

U.S.T.

IMP 002

IMP 001

COR 5

UNION PACIFIC
RAILROAD CO

GINN-LA-BATTLE PROPERTIES
2205-201-00-001
SEE DEEDS FOR
MINING CLAIMS & LEGAL DISCRIPTIONS

THIS MAP HAS BEEN PREPARED FOR EAGLE COUNTY ASSESSMENT PURPOSES ONLY. USE OF THIS MAP SHOULD BE FOR GENERAL & INFORMATIONAL PURPOSE ONLY. EAGLE COUNTY DOES NOT WARRENT THE ACCURACY OF THE INFORMATION CONTAINED HEREIN.
THIS MAP WAS LAST UPDATED: Date: 7/11/2019

250 125 0 250 Feet

1:2,350

EAGLE COUNTY

TOWNSHIP INDEX

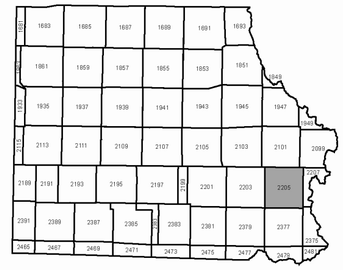

SECTION INDEX

6	5	4	3	2	1
7	8	9	10	11	12
18	17	16	15	14	13
19	20	21	22	23	24
30	29	28	27	26	25
31	32	33	34	35	36

N
W E
S

- Railroad Track
- Road Right Of Way
- Creeks
- Rivers & Lakes
- Parcel Boundary
- Subdivison
- Quarter Section

Public Lands

- State
- BLM
- USFS
- Wilderness

2205 203
T6S R80W SEC 20 SW 1/4

2205 29
T6S R80W Section 29

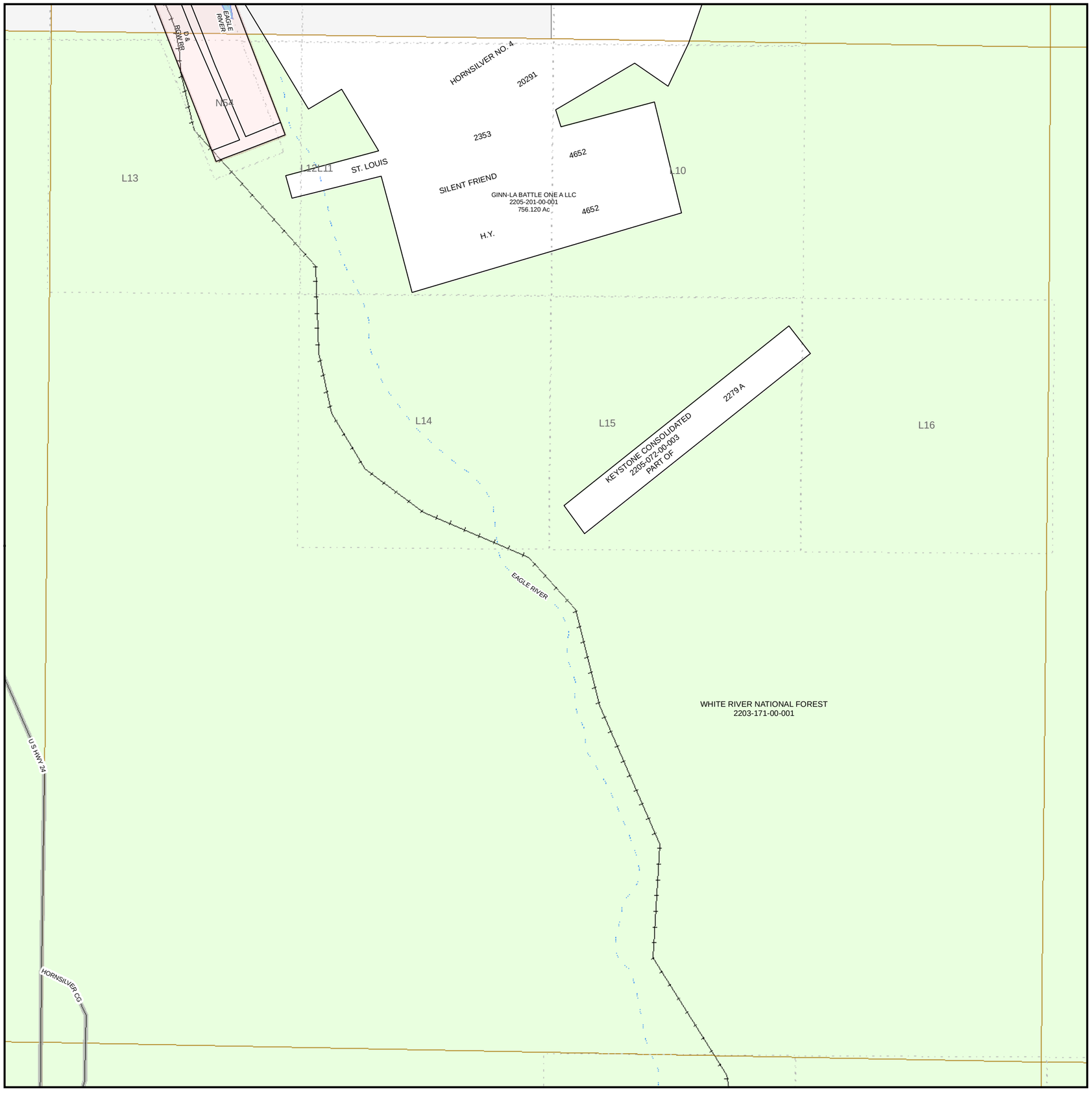

TOWNSHIP INDEX

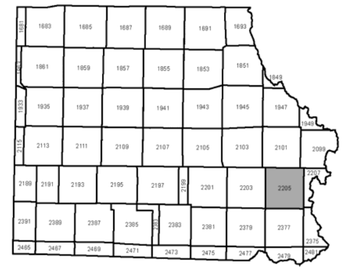

SECTION INDEX

6	5	4	3	2	1
7	8	9	10	11	12
18	17	16	15	14	13
19	20	21	22	23	24
30	29	28	27	26	25
31	32	33	34	35	36

N
W E
S

- Railroad Track
- Road Right Of Way
- creeks
- Rivers & Lakes
- Section Lines
- Gov't Tract & Lots
- Parcel Boundary
- Towns

Public Lands

- State
- BLM
- USFS
- Wilderness

THIS MAP HAS BEEN PREPARED FOR EAGLE COUNTY ASSESSMENT PURPOSES ONLY. USE OF THIS MAP SHOULD BE FOR GENERAL & INFORMATIONAL PURPOSE ONLY. EAGLE COUNTY DOES NOT WARRENT THE ACCURACY OF THE INFORMATION CONTAINED HEREIN

500 250 0 500 Feet

1:4,770

2205 29
T6S R80W Section 29

2207
T6S R79W

2099

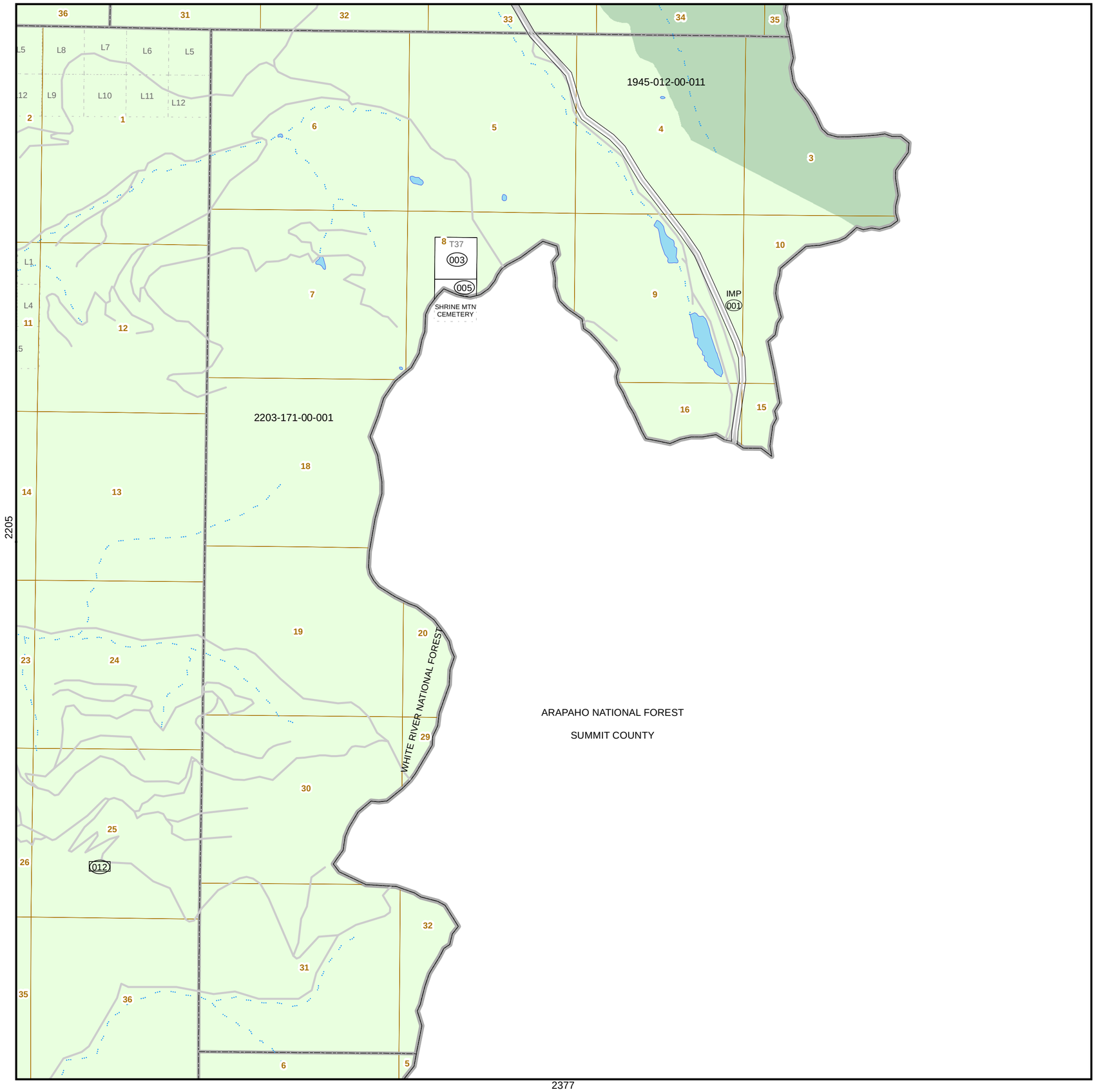

ARAPAHO NATIONAL FOREST

SUMMIT COUNTY

2377

1 0.5 0 1 Miles

1:28,390

THIS MAP HAS BEEN PREPARED FOR EAGLE COUNTY ASSESSMENT PURPOSES ONLY. USE OF THIS MAP SHOULD BE FOR GENERAL & INFORMATIONAL PURPOSE ONLY. EAGLE COUNTY DOES NOT WARRENT THE ACCURACY OF THE INFORMATION CONTAINED HEREIN

EAGLE COUNTY

TOWNSHIP INDEX

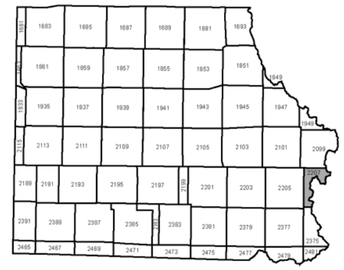

SECTION INDEX

6	5	4	3	2	1
7	8	9	10	11	12
18	17	16	15	14	13
19	20	21	22	23	24
30	29	28	27	26	25
31	32	33	34	35	36

N

W E

S

- Railroad Track
- Road Right Of Way
- Creeks
- Rivers & Lakes
- Parcel Boundary
- Section Lines
- Township Boundary
- Gov't Tract & Lots

Public Lands

- STA
- BLM
- USFS
- Wilderness

2207
T6S R79W

2375
T7S R79W

2207

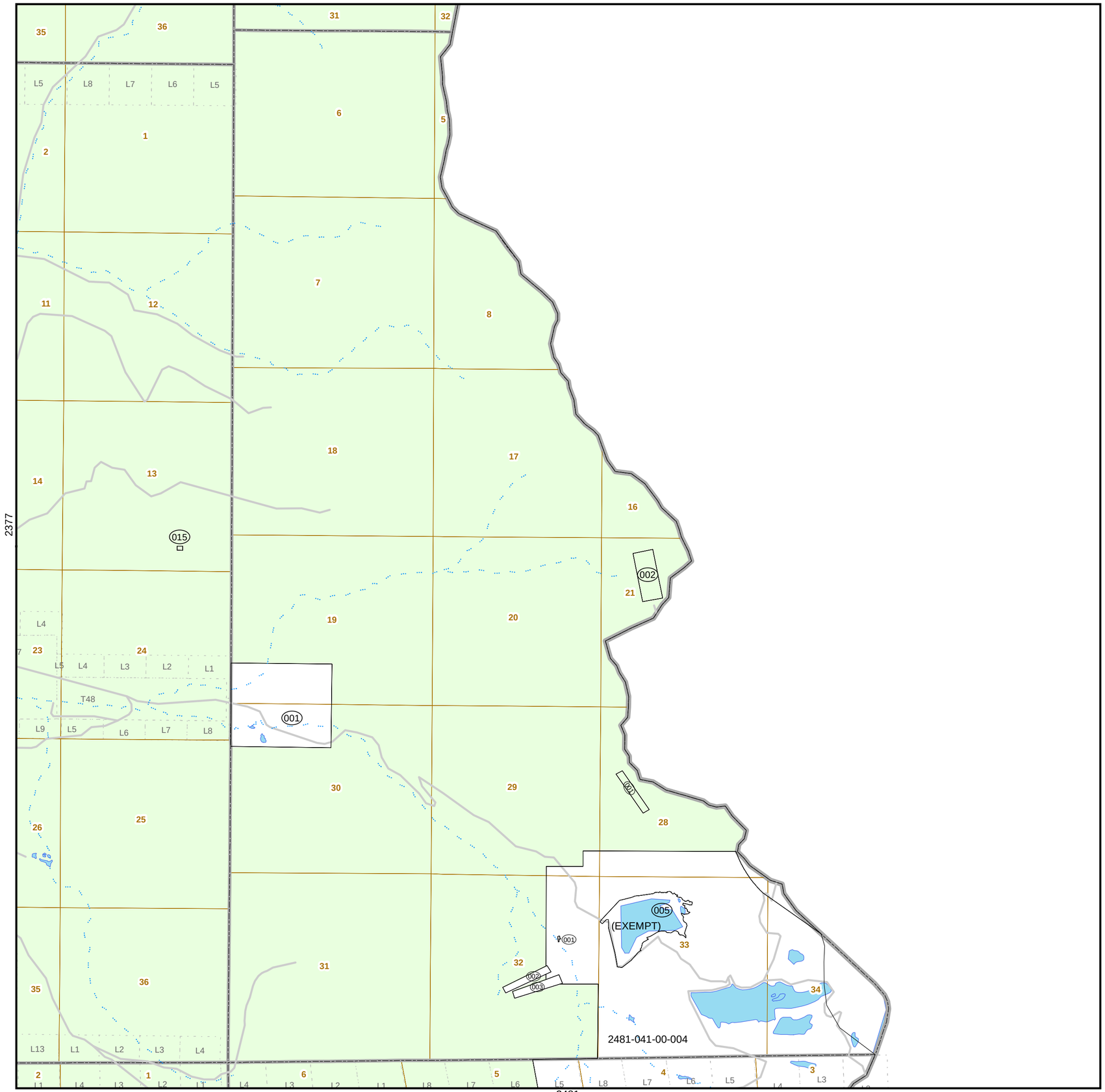

THIS MAP HAS BEEN PREPARED FOR EAGLE COUNTY ASSESSMENT PURPOSES ONLY. USE OF THIS MAP SHOULD BE FOR GENERAL & INFORMATIONAL PURPOSE ONLY. EAGLE COUNTY DOES NOT WARRENT THE ACCURACY OF THE INFORMATION CONTAINED HEREIN

1 0.5 0 1 Miles

1:28,510

EAGLE COUNTY

TOWNSHIP INDEX

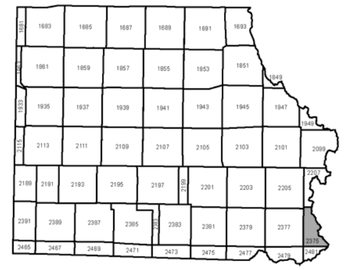

SECTION INDEX

6	5	4	3	2	1
7	8	9	10	11	12
18	17	16	15	14	13
19	20	21	22	23	24
30	29	28	27	26	25
31	32	33	34	35	36

N
W E
S

- Railroad Track
- Road Right Of Way
- Creeks
- Rivers & Lakes
- Parcel Boundary
- Section Lines
- Township Boundary
- Gov't Tract & Lots

Public Lands

- STA
- BLM
- USFS
- Wilderness

2375
T7S R79W

2377
T7S R80W

2205

105 Ac

SEE MAP 2377 07

WHITE RIVER NATIONAL FOREST
2203-171-00-001

SEE MAP 2479 03

SEE MAP 2479 02

2379

2375

2479

THIS MAP HAS BEEN PREPARED FOR EAGLE COUNTY ASSESSMENT PURPOSES ONLY. USE OF THIS MAP SHOULD BE FOR GENERAL & INFORMATIONAL PURPOSE ONLY. EAGLE COUNTY DOES NOT WARRENT THE ACCURACY OF THE INFORMATION CONTAINED HEREIN
THIS MAP WAS LAST UPDATED: Date: 3/15/2019

1 0.5 0 1 Miles

1:27,960

EAGLE COUNTY

TOWNSHIP INDEX

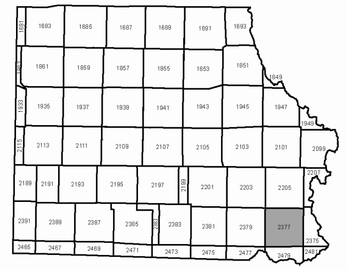

SECTION INDEX

6	5	4	3	2	1
7	8	9	10	11	12
18	17	16	15	14	13
19	20	21	22	23	24
30	29	28	27	26	25
31	32	33	34	35	36

N
W E
S

- Railroad Track
- Road Right Of Way
- Creeks
- Rivers & Lakes
- Parcel Boundary
- Section Lines
- Township Boundary
- Gov't Tract & Lots

Public Lands

- STA
- BLM
- USFS
- Wilderness

2377
T7S R80W

2377 07
T7S R80W Section 7

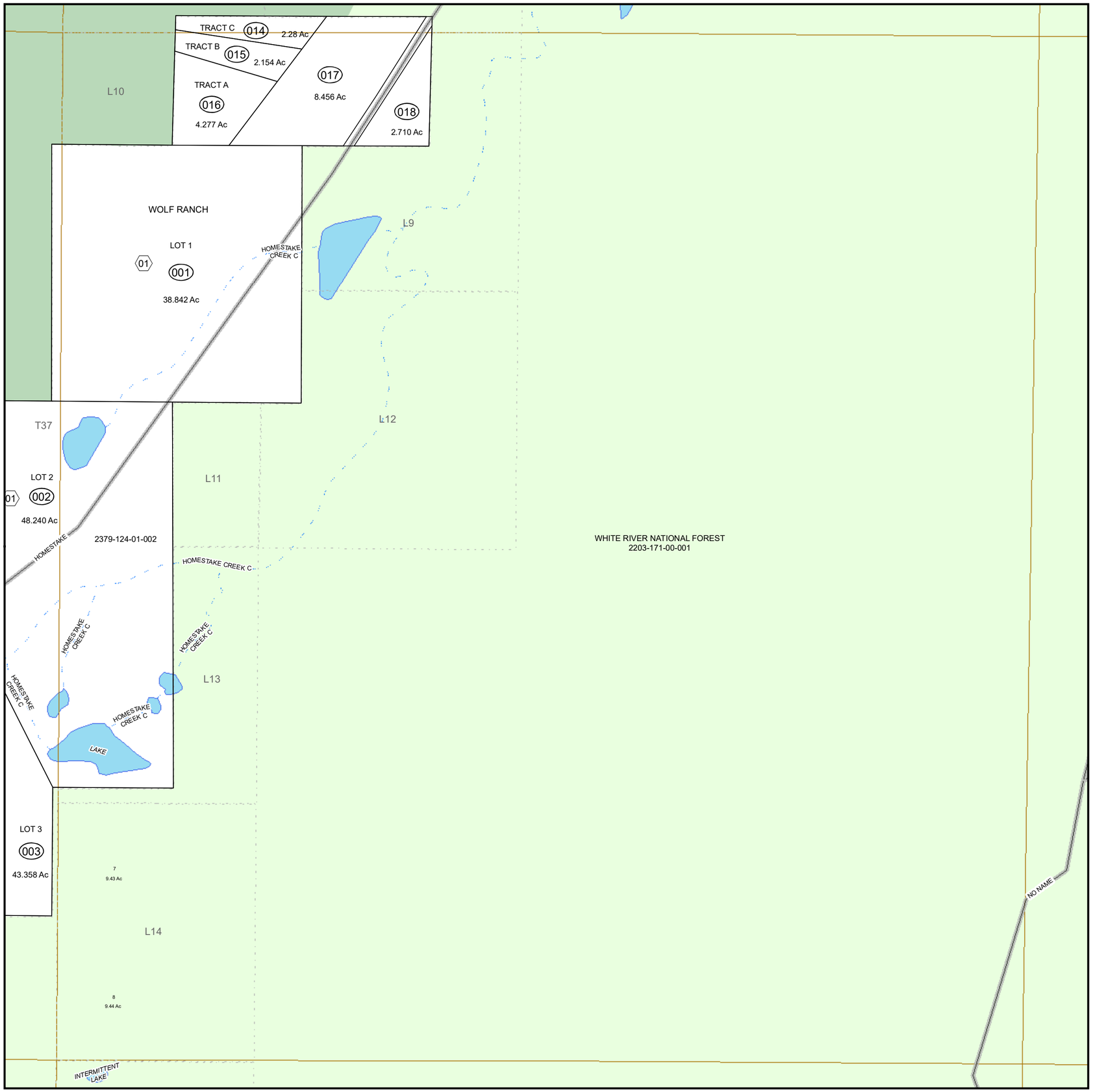

THIS MAP HAS BEEN PREPARED FOR EAGLE COUNTY ASSESSMENT PURPOSES ONLY. USE OF THIS MAP SHOULD BE FOR GENERAL & INFORMATIONAL PURPOSE ONLY. EAGLE COUNTY DOES NOT WARRENT THE ACCURACY OF THE INFORMATION CONTAINED HEREIN
THIS MAP WAS LAST UPDATED: Date: 3/15/2019

500 250 0 500 Feet

1:4,680

EAGLE COUNTY

TOWNSHIP INDEX

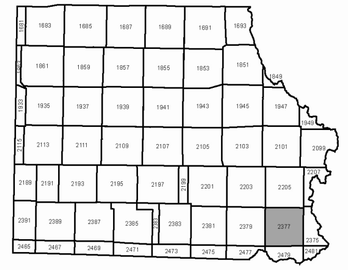

SECTION INDEX

6	5	4	3	2	1
7	8	9	10	11	12
18	17	16	15	14	13
19	20	21	22	23	24
30	29	28	27	26	25
31	32	33	34	35	36

N
W E
S

- Railroad Track
- Road Right Of Way
- creeks
- Rivers & Lakes
- Section Lines
- Gov't Tract & Lots
- Parcel Boundary
- Towns

Public Lands

- State
- BLM
- USFS
- Wilderness

2377 07
T7S R80W Section 7

2379
T7S R81W

2203

2381

2377

2477

SEE MAP 2379 19

SEE MAP 2379 30

SEE MAP 2379 29

SEE MAP 2377_07

H100

H101

T37

T38

THIS MAP HAS BEEN PREPARED FOR EAGLE COUNTY ASSESSMENT PURPOSES ONLY. USE OF THIS MAP SHOULD BE FOR GENERAL & INFORMATIONAL PURPOSE ONLY. EAGLE COUNTY DOES NOT WARRENT THE ACCURACY OF THE INFORMATION CONTAINED HEREIN
THIS MAP WAS LAST UPDATED: Date: 3/15/2019

1 0.5 0 1 Miles

1:28,460

EAGLE COUNTY

TOWNSHIP INDEX

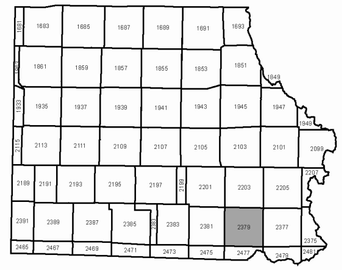

SECTION INDEX

6	5	4	3	2	1
7	8	9	10	11	12
18	17	16	15	14	13
19	20	21	22	23	24
30	29	28	27	26	25
31	32	33	34	35	36

N
W E
S

- Railroad Track
- Road Right Of Way
- Creeks
- Rivers & Lakes
- Parcel Boundary
- Section Lines
- Township Boundary
- Gov't Tract & Lots

Public Lands

- STA
- BLM
- USFS
- Wilderness

2379
T7S R81W

2379 19
T7S R81W Section 19

2379

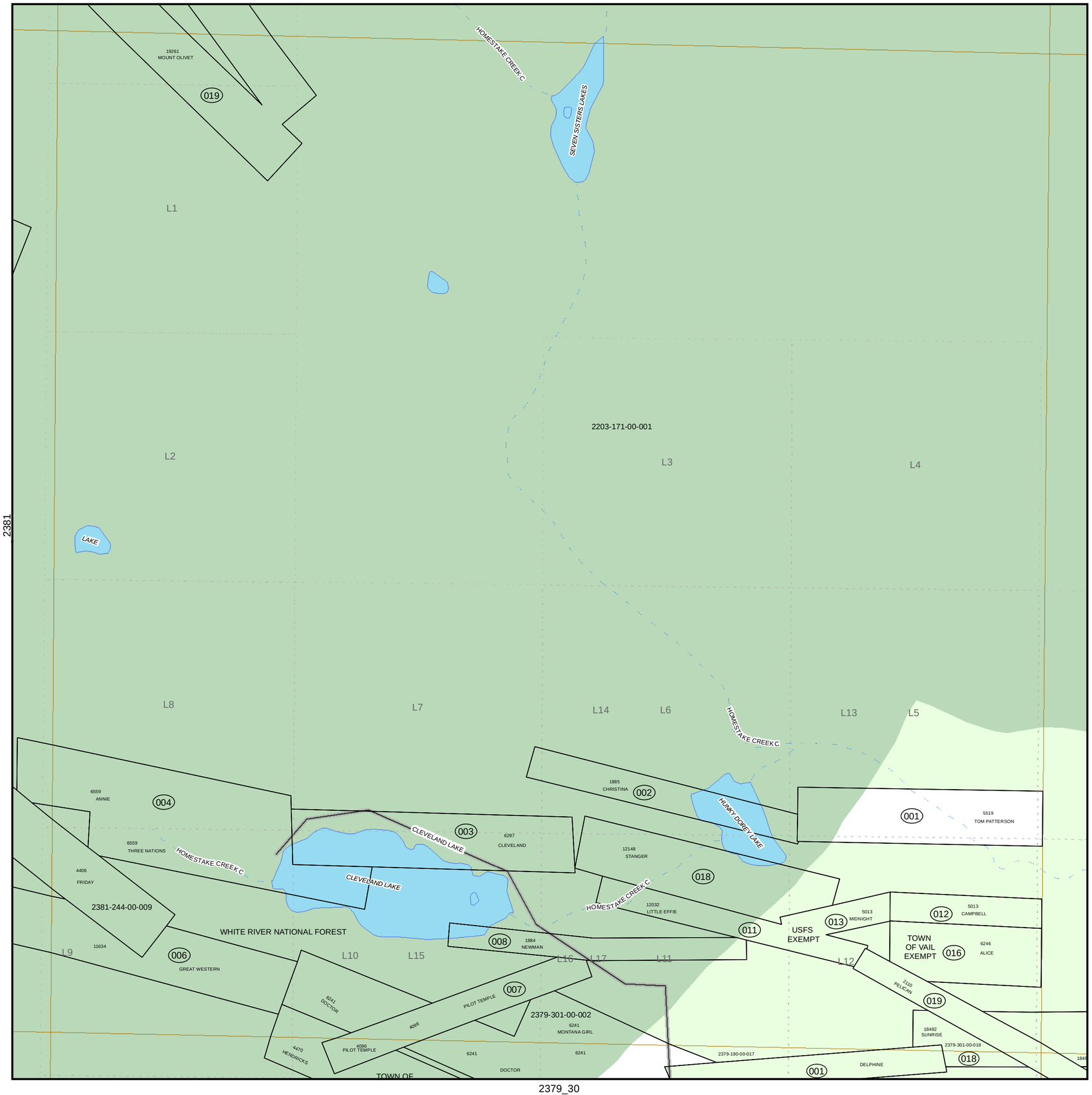

2379_30

500 250 0 500 Feet

1:4,790

THIS MAP HAS BEEN PREPARED FOR EAGLE COUNTY ASSESSMENT PURPOSES ONLY. USE OF THIS MAP SHOULD BE FOR GENERAL & INFORMATIONAL PURPOSE ONLY. EAGLE COUNTY DOES NOT WARRENT THE ACCURACY OF THE INFORMATION CONTAINED HEREIN

EAGLE COUNTY

TOWNSHIP INDEX

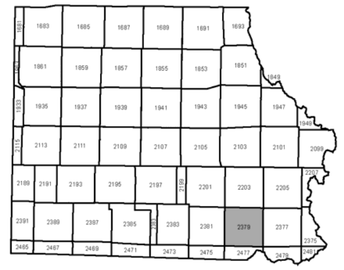

SECTION INDEX

6	5	4	3	2	1
7	8	9	10	11	12
18	17	16	15	14	13
19	20	21	22	23	24
30	29	28	27	26	25
31	32	33	34	35	36

N
W E
S

- Railroad Track
- Road Right Of Way
- creeks
- Rivers & Lakes
- Section Lines
- Gov't Tract & Lots
- Parcel Boundary
- Towns

Public Lands

- State
- BLM
- USFS
- Wilderness

2379 19
T7S R81W Section 19

2379 29
T7S R81W Section 29

2379

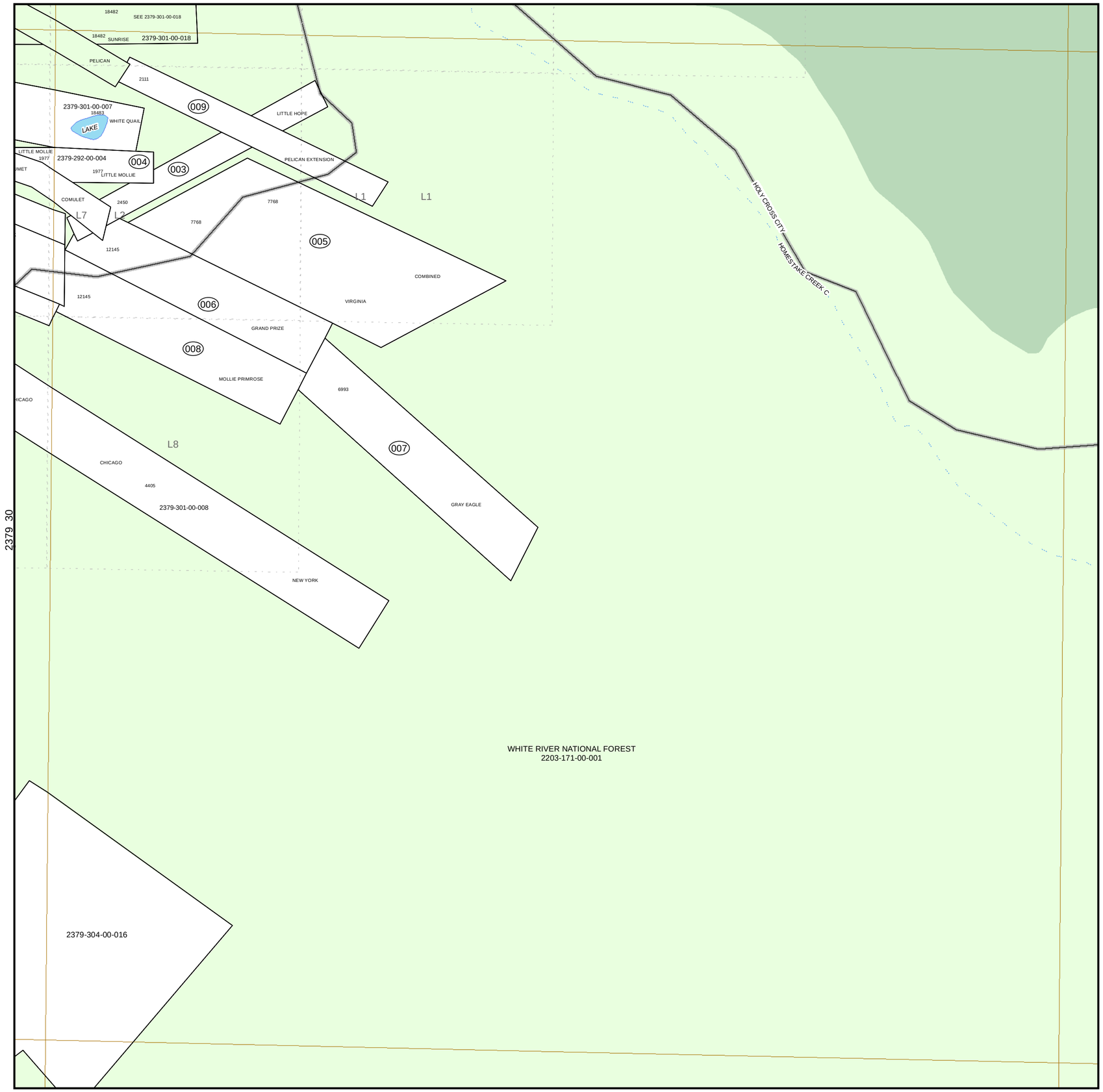

2379

THIS MAP HAS BEEN PREPARED FOR EAGLE COUNTY ASSESSMENT PURPOSES ONLY. USE OF THIS MAP SHOULD BE FOR GENERAL & INFORMATIONAL PURPOSE ONLY. EAGLE COUNTY DOES NOT WARRENT THE ACCURACY OF THE INFORMATION CONTAINED HEREIN

500 250 0 500 Feet

1:4,770

EAGLE COUNTY

TOWNSHIP INDEX

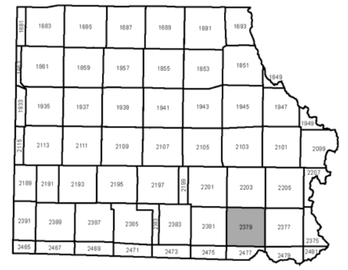

SECTION INDEX

6	5	4	3	2	1
7	8	9	10	11	12
18	17	16	15	14	13
19	20	21	22	23	24
30	29	28	27	26	25
31	32	33	34	35	36

N
W E
S

- Railroad Track
- Road Right Of Way
- creeks
- Rivers & Lakes
- Section Lines
- Gov't Tract & Lots
- Parcel Boundary
- Towns

Public Lands

- State
- BLM
- USFS
- Wilderness

2379 29
T7S R81W Section 29

2379 30
T7S R81W Section 30

2379_19

2379_29

2379



TOWNSHIP INDEX

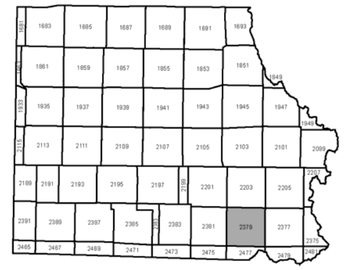

SECTION INDEX

6	5	4	3	2	1
7	8	9	10	11	12
18	17	16	15	14	13
19	20	21	22	23	24
30	29	28	27	26	25
31	32	33	34	35	36

N
W E
S

- Railroad Track
- Road Right Of Way
- creeks
- Rivers & Lakes
- Section Lines
- Gov't Tract & Lots
- Parcel Boundary
- Towns

Public Lands

- State
- BLM
- USFS
- Wilderness

THIS MAP HAS BEEN PREPARED FOR EAGLE COUNTY ASSESSMENT PURPOSES ONLY. USE OF THIS MAP SHOULD BE FOR GENERAL & INFORMATIONAL PURPOSE ONLY. EAGLE COUNTY DOES NOT WARRENT THE ACCURACY OF THE INFORMATION CONTAINED HEREIN

500 250 0 500 Feet

1:4,760

2379 30
T7S R81W Section 30

2381
T7S R82W

2201

2383

2379

2475

2203-171-00-001

2381-031-00-001

SEE MAP 2379 19

SEE MAP 2379 30

THIS MAP HAS BEEN PREPARED FOR EAGLE COUNTY ASSESSMENT PURPOSES ONLY. USE OF THIS MAP SHOULD BE FOR GENERAL & INFORMATIONAL PURPOSE ONLY. EAGLE COUNTY DOES NOT WARRENT THE ACCURACY OF THE INFORMATION CONTAINED HEREIN
THIS MAP WAS LAST UPDATED: Date: 8/7/2018

1 0.5 0 1 Miles

1:28,430

EAGLE COUNTY

TOWNSHIP INDEX

SECTION INDEX

6	5	4	3	2	1
7	8	9	10	11	12
18	17	16	15	14	13
19	20	21	22	23	24
30	29	28	27	26	25
31	32	33	34	35	36

N W E S

- Railroad Track
- Road Right Of Way
- Creeks
- Rivers & Lakes
- Parcel Boundary
- Section Lines
- Township Boundary
- Gov't Tract & Lots

Public Lands

- STA
- BLM
- USFS
- Wilderness

2381
T7S R82W

2383
T7S R83W

2197

2383_2

2381

ESTIN SKI HUT
ON 10TH MTN TRAIL
IMP
006

2387-181-00-001

2381-031-00-001

IMP
007

003
51.655 Ac

009

IMP
008

HARRY GATES SKI HUT
ON 10TH MTN TRAIL

013

2473

THIS MAP HAS BEEN PREPARED FOR EAGLE COUNTY ASSESSMENT PURPOSES ONLY. USE OF THIS MAP SHOULD BE FOR GENERAL & INFORMATIONAL PURPOSE ONLY. EAGLE COUNTY DOES NOT WARRENT THE ACCURACY OF THE INFORMATION CONTAINED HEREIN
THIS MAP WAS LAST UPDATED: Date: 9/10/2019

1 0.5 0 1 Miles

1:29,700

EAGLE COUNTY

TOWNSHIP INDEX

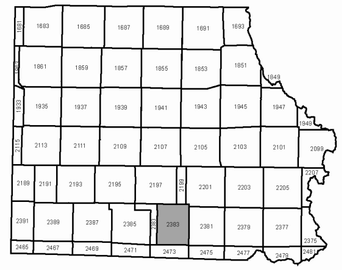

SECTION INDEX

6	5	4	3	2	1
7	8	9	10	11	12
18	17	16	15	14	13
19	20	21	22	23	24
30	29	28	27	26	25
31	32	33	34	35	36

N
W E
S

Railroad Track
Road Right Of Way
Creeks
Rivers & Lakes
Parcel Boundary
Section Lines
Township Boundary
Gov't Tract & Lots

Public Lands

STA
BLM
USFS
Wilderness

2383
T7S R83W

2383_2
T7S R83W

2197

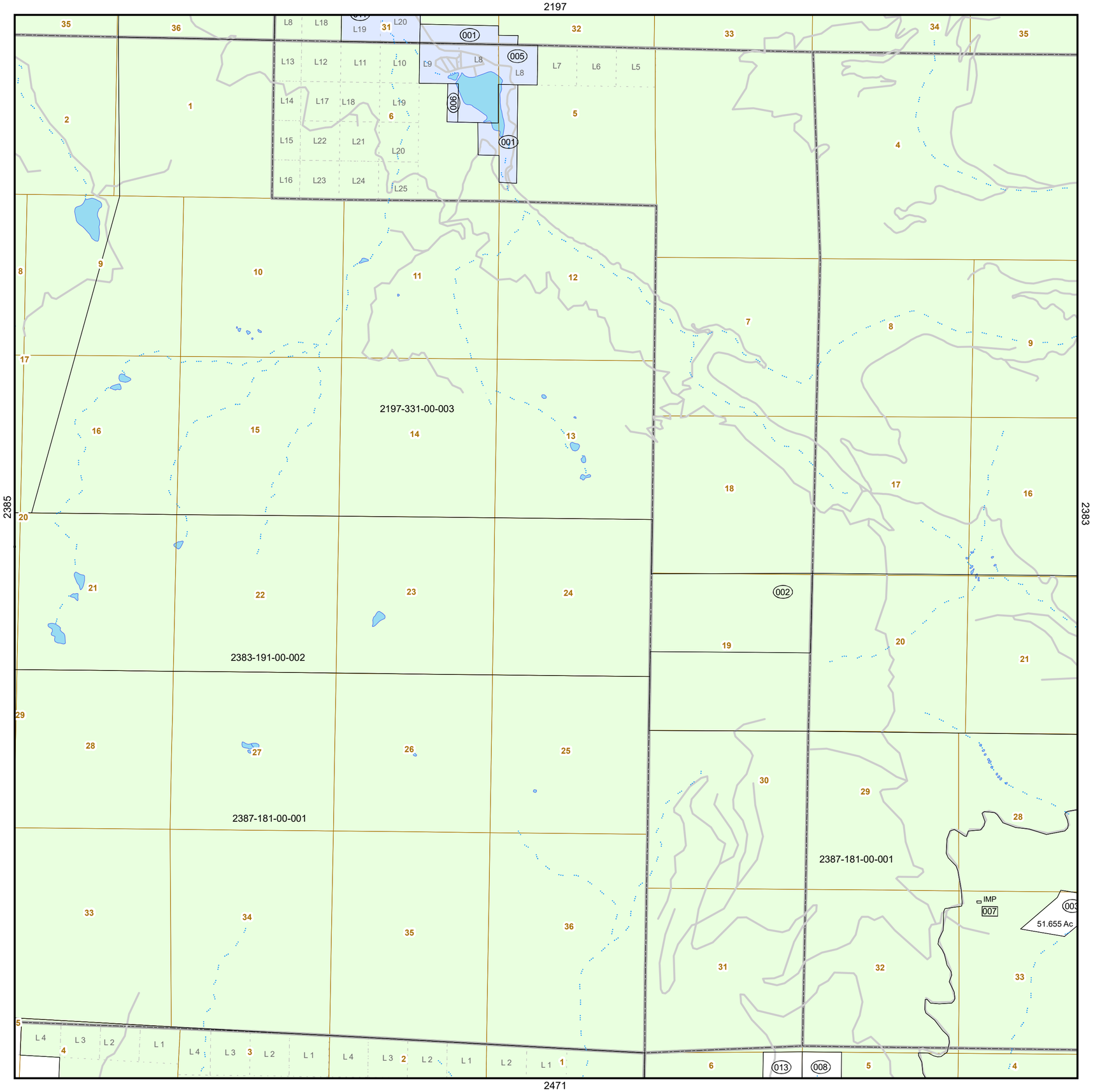

EAGLE COUNTY

TOWNSHIP INDEX

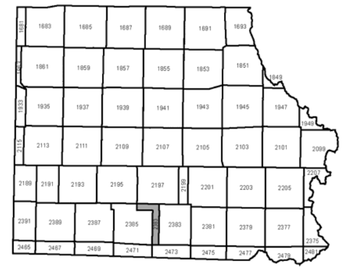

SECTION INDEX

6	5	4	3	2	1
7	8	9	10	11	12
18	17	16	15	14	13
19	20	21	22	23	24
30	29	28	27	26	25
31	32	33	34	35	36

N
W E
S

- Railroad Track
- Road Right Of Way
- Creeks
- Rivers & Lakes
- Parcel Boundary
- Section Lines
- Township Boundary
- Gov't Tract & Lots

Public Lands

- STA
- BLM
- USFS
- Wilderness

THIS MAP HAS BEEN PREPARED FOR EAGLE COUNTY ASSESSMENT PURPOSES ONLY. USE OF THIS MAP SHOULD BE FOR GENERAL & INFORMATIONAL PURPOSE ONLY. EAGLE COUNTY DOES NOT WARRENT THE ACCURACY OF THE INFORMATION CONTAINED HEREIN
THIS MAP WAS LAST UPDATED: Date: 8/7/2018

1 0.5 0 1 Miles

1:29,950

2383_2
T7S R83W

2385
T7S R84W

2195

2387

2383_2

2471

2195-333-00-006

2197-331-00-003

2383-191-00-002

2387-181-00-001

2469-011-00-014

5-043-00-001

SEE MAP 2471 062

SEE MAP 2469 01

THIS MAP HAS BEEN PREPARED FOR EAGLE COUNTY ASSESSMENT PURPOSES ONLY. USE OF THIS MAP SHOULD BE FOR GENERAL & INFORMATIONAL PURPOSE ONLY. EAGLE COUNTY DOES NOT WARRENT THE ACCURACY OF THE INFORMATION CONTAINED HEREIN
THIS MAP WAS LAST UPDATED: Date: 8/7/2018

1 0.5 0 1 Miles

1:30,250

EAGLE COUNTY

TOWNSHIP INDEX

SECTION INDEX

6	5	4	3	2	1
7	8	9	10	11	12
18	17	16	15	14	13
19	20	21	22	23	24
30	29	28	27	26	25
31	32	33	34	35	36

N
W E
S

- Railroad Track
- Road Right Of Way
- Creeks
- Rivers & Lakes
- Parcel Boundary
- Section Lines
- Township Boundary
- Gov't Tract & Lots

Public Lands

- STA
- BLM
- USFS
- Wilderness

2385
T7S R84W

2387
T7S R85W

2193

2389

2385

2469

2387-082-00-001

2385-043-00-001

2387-181-00-001

2469-054-00-014
H341

2469-011-00-014

2387-171-00-002

SEE MAP 2467 01

SEE MAP 2469 06

SEE MAP 2469 04

SEE MAP 2469 01

SEE MAP 2471 062

2195-33

EAGLE COUNTY

TOWNSHIP INDEX

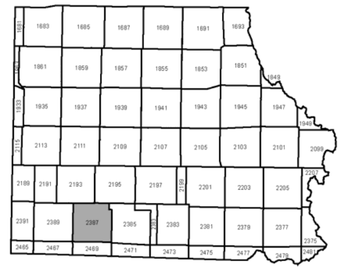

SECTION INDEX

6	5	4	3	2	1
7	8	9	10	11	12
18	17	16	15	14	13
19	20	21	22	23	24
30	29	28	27	26	25
31	32	33	34	35	36

N
W E
S

- Railroad Track
- Road Right Of Way
- Creeks
- Rivers & Lakes
- Parcel Boundary
- Section Lines
- Township Boundary
- Gov't Tract & Lots

Public Lands

- STA
- BLM
- USFS
- Wilderness

THIS MAP HAS BEEN PREPARED FOR EAGLE COUNTY ASSESSMENT PURPOSES ONLY. USE OF THIS MAP SHOULD BE FOR GENERAL & INFORMATIONAL PURPOSE ONLY. EAGLE COUNTY DOES NOT WARRENT THE ACCURACY OF THE INFORMATION CONTAINED HEREIN

THIS MAP WAS LAST UPDATED: Date: 8/7/2018

1 0.5 0 1 Miles

1:28,540

2387
T7S R85W

2389
T7S R86W

2191

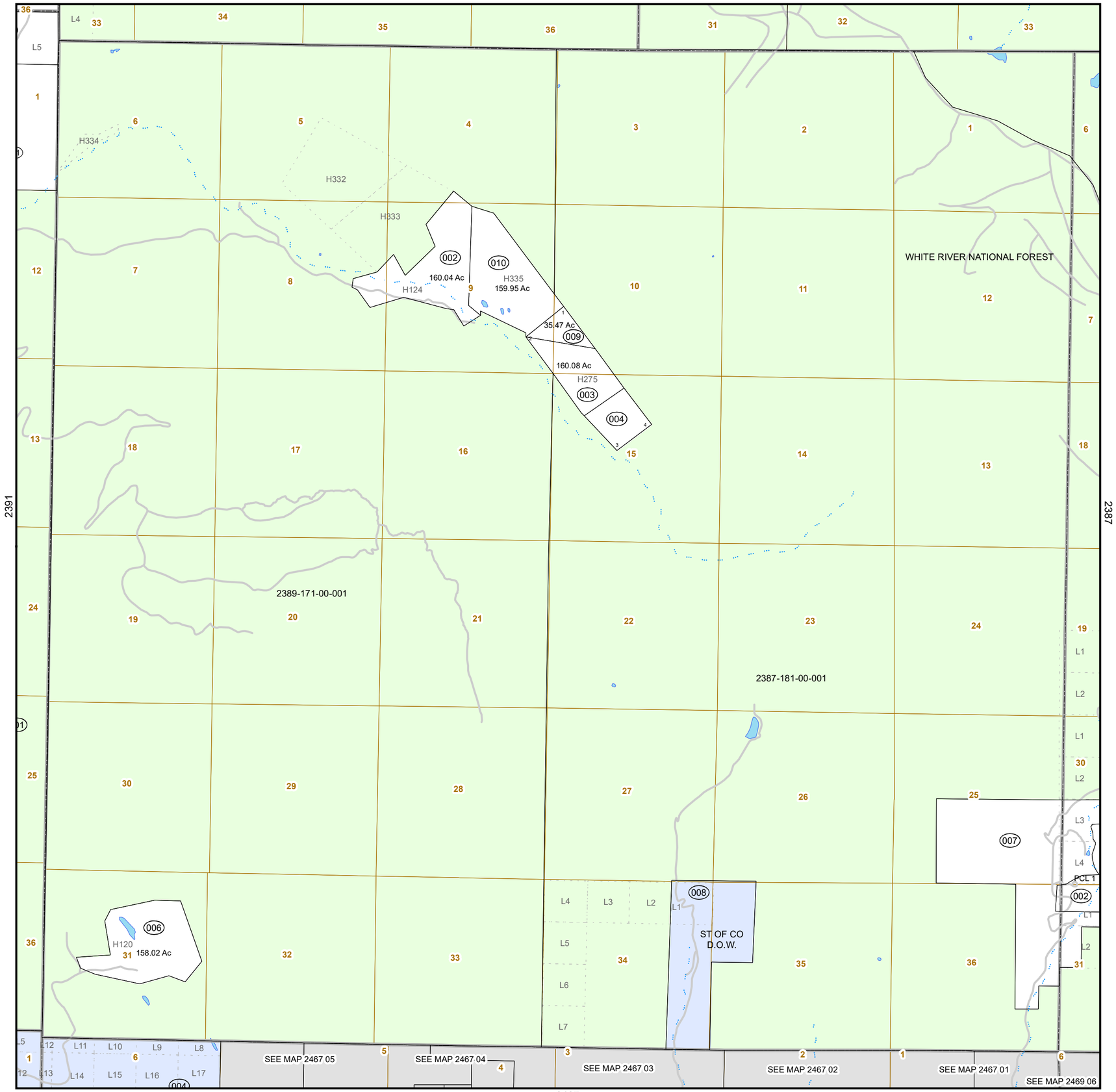

2391

2387

2467

THIS MAP HAS BEEN PREPARED FOR EAGLE COUNTY ASSESSMENT PURPOSES ONLY. USE OF THIS MAP SHOULD BE FOR GENERAL & INFORMATIONAL PURPOSE ONLY. EAGLE COUNTY DOES NOT WARRENT THE ACCURACY OF THE INFORMATION CONTAINED HEREIN
THIS MAP WAS LAST UPDATED: Date: 8/7/2018

1 0.5 0 1 Miles

1:28,700

EAGLE COUNTY

TOWNSHIP INDEX

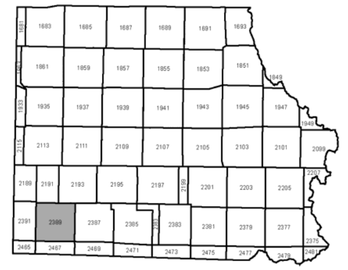

SECTION INDEX

6	5	4	3	2	1
7	8	9	10	11	12
18	17	16	15	14	13
19	20	21	22	23	24
30	29	28	27	26	25
31	32	33	34	35	36

N
W E
S

- Railroad Track
- Road Right Of Way
- Creeks
- Rivers & Lakes
- Parcel Boundary
- Section Lines
- Township Boundary
- Gov't Tract & Lots

Public Lands

- STA
- BLM
- USFS
- Wilderness

2389
T7S R86W

2391
T7S R87W

2189

2389

2465

QUARTER CIRCLE 8 SURVEY
PLAT 35+ AC PARCELS
EXTEND INTO GARFIELD CO

FREEMAN CATTLE SURVEY
PLAT 35+ AC PARCELS
EXTEND INTO GARFIELD CO

2189-353-00-001
164.92 Ac
563.373 Ac
40.56 Ac
40.75 Ac
40.82 Ac
40.79 Ac
35.113 Ac
43.67 Ac
45.20 Ac
50.40 Ac
-011-00-004
-011-00-004
H334
H120
158.02 Ac

SEE MAP 2391 151
SEE MAP 2391 14
SEE MAP 2391 222
SEE MAP 2391 21
SEE MAP 2391 23
SEE MAP 2391 22
SEE MAP 2391 223
SEE MAP 2391 224
SEE MAP 2391 272
SEE MAP 2391 271
SEE MAP 2391 26
SEE MAP 2391 273
SEE MAP 2391 274
SEE MAP 2391 28
SEE MAP 2391 331
SEE MAP 2391 342
SEE MAP 2391 34
SEE MAP 2391 343
SEE MAP 2391 334
SEE MAP 2465 032
SEE MAP 2465 031
SEE MAP 2465 03
SEE MAP 2465 02
SEE MAP 2467 05

SPRING PARK MEADOWS
SMR

TOWNSHIP INDEX

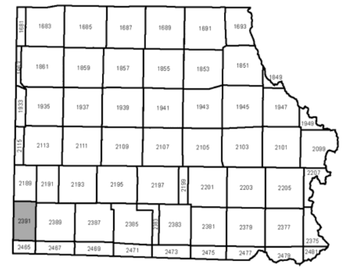

SECTION INDEX

6	5	4	3	2	1
7	8	9	10	11	12
18	17	16	15	14	13
19	20	21	22	23	24
30	29	28	27	26	25
31	32	33	34	35	36

N
W E
S

- Railroad Track
- Road Right Of Way
- Creeks
- Rivers & Lakes
- Parcel Boundary
- Section Lines
- Township Boundary
- Gov't Tract & Lots

Public Lands

- STA
- BLM
- USFS
- Wilderness

1 0.5 0 1 Miles

1:28,630

THIS MAP HAS BEEN PREPARED FOR EAGLE COUNTY ASSESSMENT PURPOSES ONLY. USE OF THIS MAP SHOULD BE FOR GENERAL & INFORMATIONAL PURPOSE ONLY. EAGLE COUNTY DOES NOT WARRENT THE ACCURACY OF THE INFORMATION CONTAINED HEREIN

2391
T7S R87W

2391 14
T7S R87W Section 14

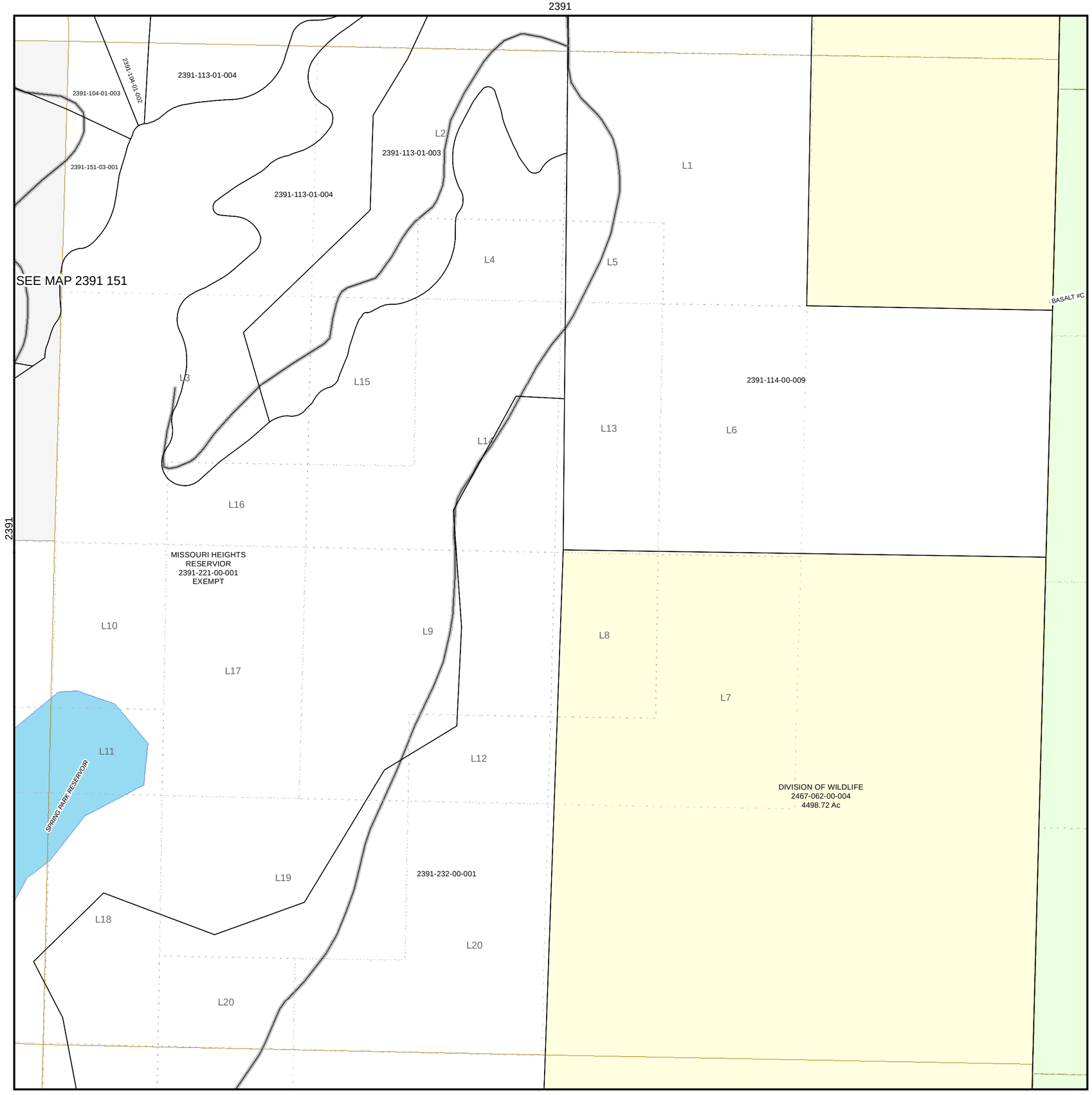

TOWNSHIP INDEX

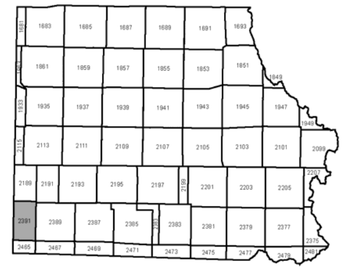

SECTION INDEX

6	5	4	3	2	1
7	8	9	10	11	12
18	17	16	15	14	13
19	20	21	22	23	24
30	29	28	27	26	25
31	32	33	34	35	36

N
W E
S

- Railroad Track
- Road Right Of Way
- creeks
- Rivers & Lakes
- Section Lines
- Gov't Tract & Lots
- Parcel Boundary
- Towns

Public Lands

- State
- BLM
- USFS
- Wilderness

THIS MAP HAS BEEN PREPARED FOR EAGLE COUNTY ASSESSMENT PURPOSES ONLY. USE OF THIS MAP SHOULD BE FOR GENERAL & INFORMATIONAL PURPOSE ONLY. EAGLE COUNTY DOES NOT WARRENT THE ACCURACY OF THE INFORMATION CONTAINED HEREIN

500 250 0 500 Feet

1:4,850

2391 14
T7S R87W Section 14

2391 151
T7S R87W SEC 15 NE 1/4



TOWNSHIP INDEX

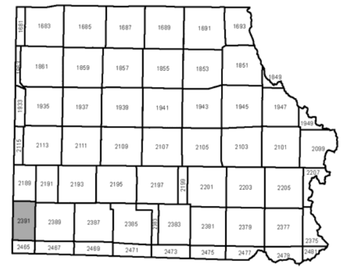

SECTION INDEX

6	5	4	3	2	1
7	8	9	10	11	12
18	17	16	15	14	13
19	20	21	22	23	24
30	29	28	27	26	25
31	32	33	34	35	36

N
W E
S

- Railroad Track
- Road Right Of Way
- Creeks
- Rivers & Lakes
- Parcel Boundary
- Subdivison
- Quarter Section

Public Lands

- State
- BLM
- USFS
- Wilderness

250 125 0 250 Feet

1:2,390

THIS MAP HAS BEEN PREPARED FOR EAGLE COUNTY ASSESSMENT PURPOSES ONLY. USE OF THIS MAP SHOULD BE FOR GENERAL & INFORMATIONAL PURPOSE ONLY. EAGLE COUNTY DOES NOT WARRENT THE ACCURACY OF THE INFORMATION CONTAINED HEREIN.
THIS MAP WAS LAST UPDATED: Date: 6/29/2017

2391 151
T7S R87W SEC 15 NE 1/4

2391 21
T7S R87W Section 21



TOWNSHIP INDEX

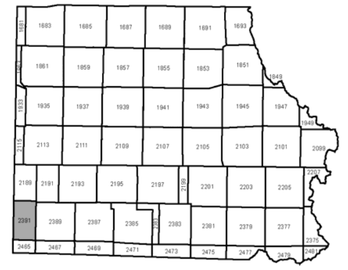

SECTION INDEX

6	5	4	3	2	1
7	8	9	10	11	12
18	17	16	15	14	13
19	20	21	22	23	24
30	29	28	27	26	25
31	32	33	34	35	36

N
W E
S

- Railroad Track
- Road Right Of Way
- creeks
- Rivers & Lakes
- Section Lines
- Gov't Tract & Lots
- Parcel Boundary
- Towns

Public Lands

- State
- BLM
- USFS
- Wilderness

500 250 0 500 Feet

1:4,780

THIS MAP HAS BEEN PREPARED FOR EAGLE COUNTY ASSESSMENT PURPOSES ONLY. USE OF THIS MAP SHOULD BE FOR GENERAL & INFORMATIONAL PURPOSE ONLY. EAGLE COUNTY DOES NOT WARRENT THE ACCURACY OF THE INFORMATION CONTAINED HEREIN
THIS MAP WAS LAST UPDATED: Date: 1/29/2018

2391 21
T7S R87W Section 21

2391 22
T7S R87W Section 22



THIS MAP HAS BEEN PREPARED FOR EAGLE COUNTY ASSESSMENT PURPOSES ONLY. USE OF THIS MAP SHOULD BE FOR GENERAL & INFORMATIONAL PURPOSE ONLY. EAGLE COUNTY DOES NOT WARRENT THE ACCURACY OF THE INFORMATION CONTAINED HEREIN
THIS MAP WAS LAST UPDATED: Date: 1/29/2018

500 250 0 500 Feet

1:4,900

EAGLE COUNTY

TOWNSHIP INDEX

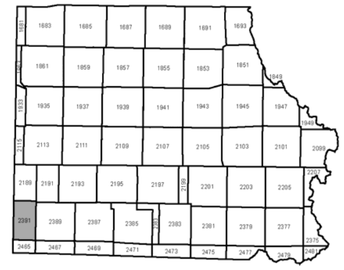

SECTION INDEX

6	5	4	3	2	1
7	8	9	10	11	12
18	17	16	15	14	13
19	20	21	22	23	24
30	29	28	27	26	25
31	32	33	34	35	36

N
W E
S

- Railroad Track
- Road Right Of Way
- creeks
- Rivers & Lakes
- Section Lines
- Gov't Tract & Lots
- Parcel Boundary
- Towns

Public Lands

- State
- BLM
- USFS
- Wilderness

2391 22
T7S R87W Section 22

2391 222
T7S R87W SEC 22 NW 1/4



TOWNSHIP INDEX

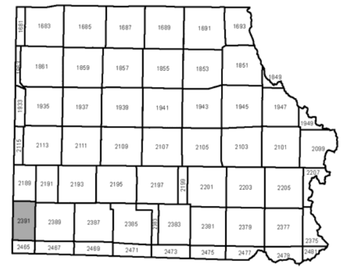

SECTION INDEX

6	5	4	3	2	1
7	8	9	10	11	12
18	17	16	15	14	13
19	20	21	22	23	24
30	29	28	27	26	25
31	32	33	34	35	36

N
W E
S

- Railroad Track
- Road Right Of Way
- Creeks
- Rivers & Lakes
- Parcel Boundary
- Subdivison
- Quarter Section

Public Lands

- State
- BLM
- USFS
- Wilderness

2391 223

250 125 0 250 Feet

1:2,460

THIS MAP HAS BEEN PREPARED FOR EAGLE COUNTY ASSESSMENT PURPOSES ONLY. USE OF THIS MAP SHOULD BE FOR GENERAL & INFORMATIONAL PURPOSE ONLY. EAGLE COUNTY DOES NOT WARRENT THE ACCURACY OF THE INFORMATION CONTAINED HEREIN.
THIS MAP WAS LAST UPDATED: Date: 3/22/2017

2391 222
T7S R87W SEC 22 NW 1/4

2391 223
T7S R87W SEC 22 SW 1/4

2391 222

2391 224

2391 272

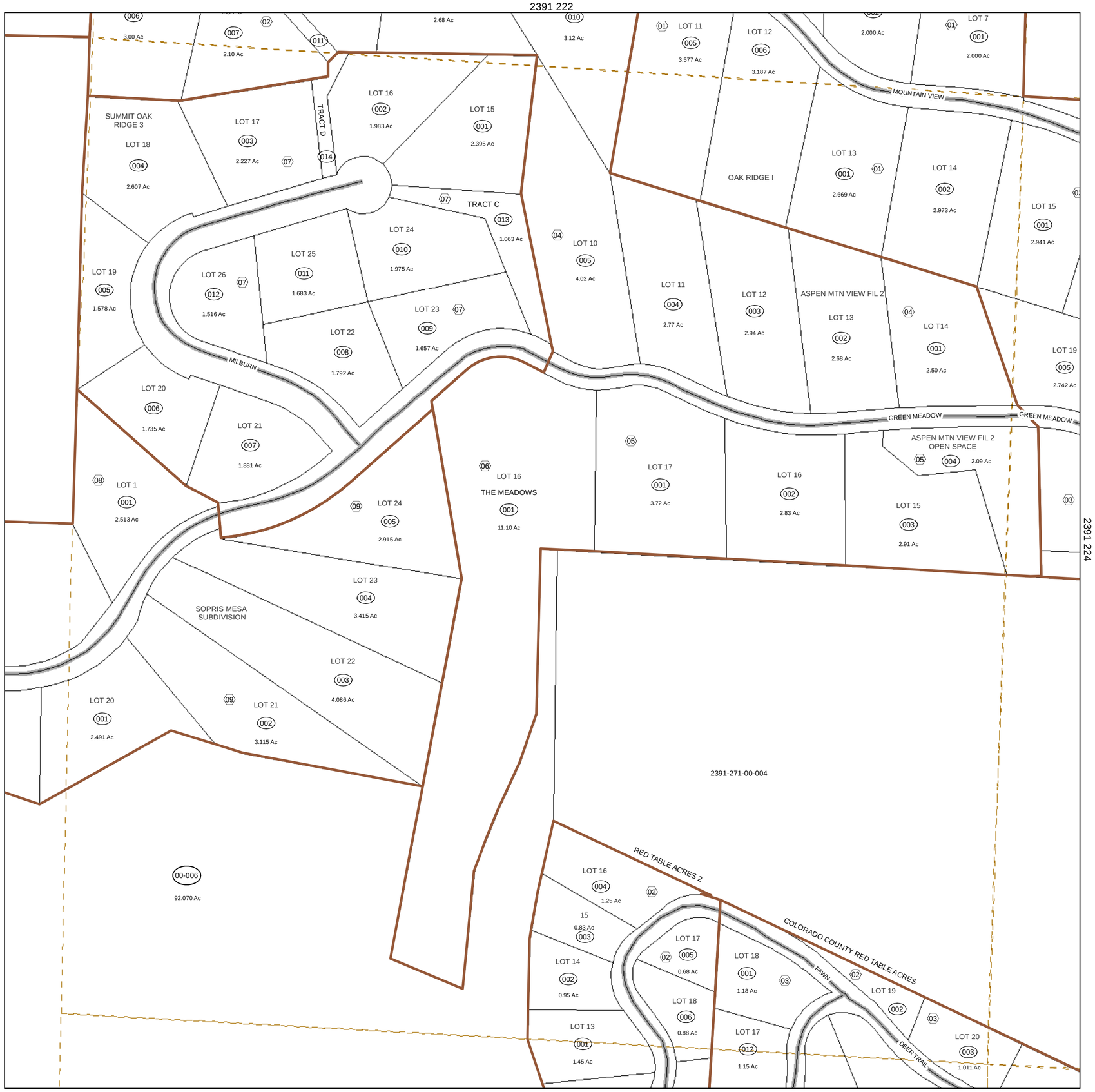

THIS MAP HAS BEEN PREPARED FOR EAGLE COUNTY ASSESSMENT PURPOSES ONLY. USE OF THIS MAP SHOULD BE FOR GENERAL & INFORMATIONAL PURPOSE ONLY. EAGLE COUNTY DOES NOT WARRENT THE ACCURACY OF THE INFORMATION CONTAINED HEREIN. THIS MAP WAS LAST UPDATED: Date: 3/22/2017

250 125 0 250 Feet

1:2,530

EAGLE COUNTY

TOWNSHIP INDEX

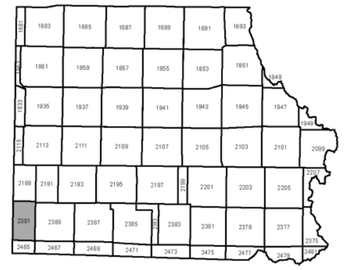

SECTION INDEX

6	5	4	3	2	1
7	8	9	10	11	12
18	17	16	15	14	13
19	20	21	22	23	24
30	29	28	27	26	25
31	32	33	34	35	36

N
W E
S

- Railroad Track
- Road Right Of Way
- Creeks
- Rivers & Lakes
- Parcel Boundary
- Subdivison
- Quarter Section

Public Lands

- State
- BLM
- USFS
- Wilderness

2391 223
T7S R87W SEC 22 SW 1/4

2391 224
T7S R87W SEC 22 SE 1/4

EAGLE COUNTY

LOT 14
002
2.973 Ac

LOT 15
001
2.941 Ac

LOT 16
002
2.748 Ac

LOT 6
005
2.037 Ac

LOT 5
004
2.636 Ac

OAK RIDGE I
OPEN SPACE
001
1.697 Ac

LOT 4
003
2.492 Ac

LOT 3
002
2.500 Ac

LOT 17
003
2.840 Ac

O T14
001
2.50 Ac

LOT 19
005
2.742 Ac

MOUNTAIN VIEW

GREEN MEADOW

EN MTN VIEW FIL 2
OPEN SPACE
004
2.09 Ac

LOT 18
004
3.335 Ac

LOT 2
003
2.272 Ac

LOT 1
001
2.713 Ac

GREEN MEADOW

OAK RIDGE I
OPEN SPACE
002
4.241 Ac

2391-232-00-001

2391 223

8347

00-001
3.720 Ac

2391-271-00-004

UPPER CATTLE CREEK

LOT 20
003
1.011 Ac

DEER TRAIL

LOT 21
004
1.01 Ac

LOT 22

OT 33
002

COLORADO COU

004

MOUNTAIN MEADOW RANCH FILING 1

2391 271

250 125 0 250 Feet

1:2,510

THIS MAP HAS BEEN PREPARED FOR EAGLE COUNTY ASSESSMENT PURPOSES ONLY. USE OF THIS MAP SHOULD BE FOR GENERAL & INFORMATIONAL PURPOSE ONLY. EAGLE COUNTY DOES NOT WARRENT THE ACCURACY OF THE INFORMATION CONTAINED HEREIN.
THIS MAP WAS LAST UPDATED: Date: 3/22/2017

TOWNSHIP INDEX

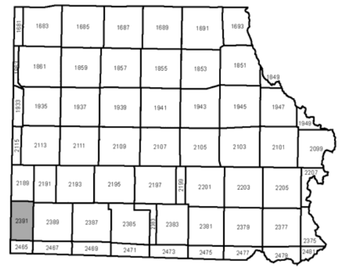

SECTION INDEX

6	5	4	3	2	1
7	8	9	10	11	12
18	17	16	15	14	13
19	20	21	22	23	24
30	29	28	27	26	25
31	32	33	34	35	36

N
W E
S

- Railroad Track
- Road Right Of Way
- Creeks
- Rivers & Lakes
- Parcel Boundary
- Subdivison
- Quarter Section

Public Lands

- State
- BLM
- USFS
- Wilderness

2391 224
T7S R87W SEC 22 SE 1/4

2391 23
T7S R87W Section 23

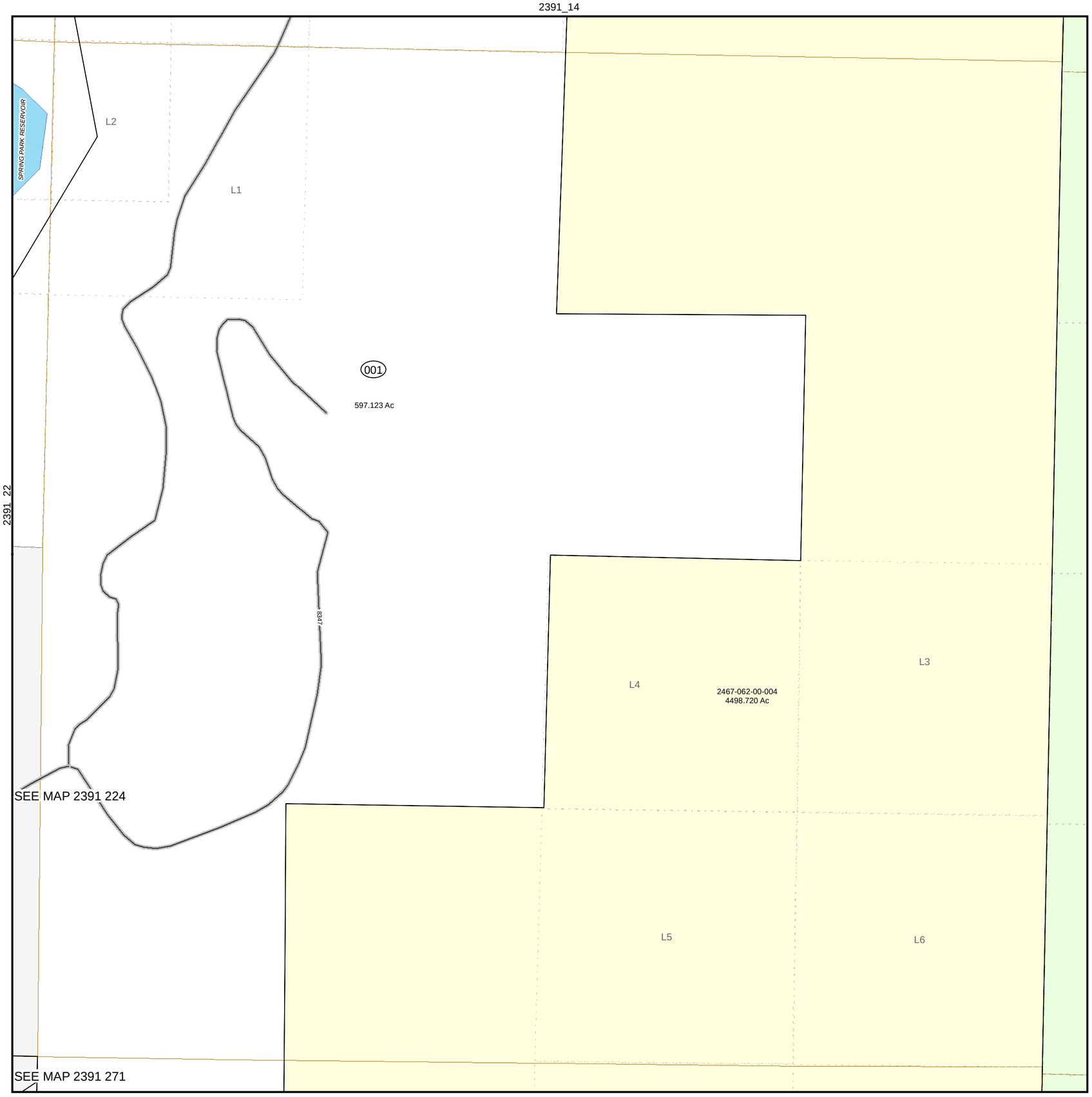

TOWNSHIP INDEX

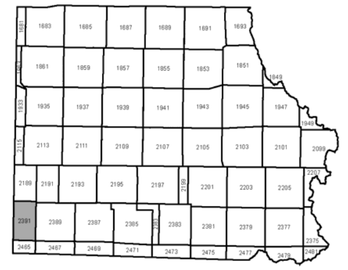

SECTION INDEX

6	5	4	3	2	1
7	8	9	10	11	12
18	17	16	15	14	13
19	20	21	22	23	24
30	29	28	27	26	25
31	32	33	34	35	36

N
W E
S

- Railroad Track
- Road Right Of Way
- creeks
- Rivers & Lakes
- Section Lines
- Gov't Tract & Lots
- Parcel Boundary
- Towns

Public Lands

- State
- BLM
- USFS
- Wilderness

THIS MAP HAS BEEN PREPARED FOR EAGLE COUNTY ASSESSMENT PURPOSES ONLY. USE OF THIS MAP SHOULD BE FOR GENERAL & INFORMATIONAL PURPOSE ONLY. EAGLE COUNTY DOES NOT WARRENT THE ACCURACY OF THE INFORMATION CONTAINED HEREIN

500 250 0 500 Feet

1:4,770

2391 23
T7S R87W Section 23

2391 26
T7S R87W Section 26

2391 23



TOWNSHIP INDEX

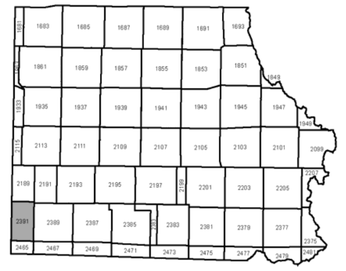

SECTION INDEX

6	5	4	3	2	1
7	8	9	10	11	12
18	17	16	15	14	13
19	20	21	22	23	24
30	29	28	27	26	25
31	32	33	34	35	36

N
W E
S

- Railroad Track
- Road Right Of Way
- creeks
- Rivers & Lakes
- Section Lines
- Gov't Tract & Lots
- Parcel Boundary
- Towns

Public Lands

- State
- BLM
- USFS
- Wilderness

THIS MAP HAS BEEN PREPARED FOR EAGLE COUNTY ASSESSMENT PURPOSES ONLY. USE OF THIS MAP SHOULD BE FOR GENERAL & INFORMATIONAL PURPOSE ONLY. EAGLE COUNTY DOES NOT WARRENT THE ACCURACY OF THE INFORMATION CONTAINED HEREIN

500 250 0 500 Feet

1:4,750

2391 26
T7S R87W Section 26

2391 271
T7S R87W SEC 27 NE 1/4

2391 224

MOUNTAIN MEADOW RANCH FILING 1

COLORADO COUNTY RED TABLE ACRES

DEER TRAIL

ELK RANGE

FENDER

UPPER CATTLE CREEK

BLUE CREEK

ESCALANTE

EL JEBEL

MUNK SUBDIVISION

MOUNTAIN MEADOW RANCH FILING 1

MOUNTAIN MEADOW RANCH FILING 2

LOS PINONES ESTATES

2391-274-01-001

2391 272

LOT 21 004 1.01 Ac
LOT 22 003 1.05 Ac
LOT 23 002 1.04 Ac
LOT 24 001 1.75 Ac
LOT 34 001 1.05 Ac
LOT 35 001 1.01 Ac
LOT 26 002 1.03 Ac
25 003 1.03 Ac
LOT 6 004 3.00 Ac
00-003 3.22 Ac
LOT 7 005 1.19 Ac
LOT 8 006 1.37 Ac
LOT 9 007 1.02 Ac
LOT 10 008 1.03 Ac
LOT 11 009 1.08 Ac
00-005 1.749 Ac
LOT 1 001 2.492 Ac
LOT 2 002 1.01 Ac
LOT 3 001 1.05 Ac
LOT 4 002 1.02 Ac
LOT 5 003 2.11 Ac
LOT 1 004 4.202 Ac
LOT 2 002 4.113 Ac
LOT 3 003 4.503 Ac
LOT 4 004 4.070 Ac
LOT 5 005 4.028 Ac
LOT 6 006 4.197 Ac
LOT 15 006 6.821 Ac
LOT 16 007 3.689 Ac
LOT 14 005 4.022 Ac
LOT 2 002 0.91 Ac
LOT 3 001 1.60 Ac
TRACT A 010 0.431 Ac
LOT 4 002 1.22 Ac
TRACT A EXEMPT 009 0.59 Ac
PCL B 003 0.28 Ac
LOT 10 001 4.254 Ac
LOT 11 002 5.648 Ac
LOT 12 003 4.457 Ac
LOT 13 004 3.808 Ac
0.236 Ac
LOT 17 007 5.702 Ac
LOT 18 008 4.629 Ac
LOT 10 004 1.23 Ac
LOT 11 005 1.16 Ac
LOT 30 006 3.05 Ac
LOT 9 004 3.433 Ac
LOT 8 003 3.297 Ac
LOT 7 002 3.372 Ac
LOT 19 001 4.791 Ac
LOT 1 007 2.087 Ac
LOT 2 008 2.119 Ac
LOT 24 005 6.159 Ac
LOT 20 006 6.87 Ac
LOT 21 007 12.763 Ac
LOT 3 001 2.068 Ac
LOT 4 002
LOT 5 003

2391 274

250 125 0 250 Feet

1:2,380

THIS MAP HAS BEEN PREPARED FOR EAGLE COUNTY ASSESSMENT PURPOSES ONLY. USE OF THIS MAP SHOULD BE FOR GENERAL & INFORMATIONAL PURPOSE ONLY. EAGLE COUNTY DOES NOT WARRENT THE ACCURACY OF THE INFORMATION CONTAINED HEREIN.

EAGLE COUNTY

TOWNSHIP INDEX

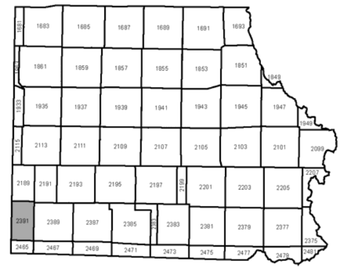

SECTION INDEX

6	5	4	3	2	1
7	8	9	10	11	12
18	17	16	15	14	13
19	20	21	22	23	24
30	29	28	27	26	25
31	32	33	34	35	36

N
W E
S

- Railroad Track
- Road Right Of Way
- Creeks
- Rivers & Lakes
- Parcel Boundary
- Subdivison
- Quarter Section

Public Lands

- State
- BLM
- USFS
- Wilderness

2391 271
T7S R87W SEC 27 NE 1/4

2391 272
T7S R87W SEC 27 NW 1/4

2391 223

2391 271

2391 273

2391-223-00-006

RED TABLE ACRES 2 COMMON AREA 010 02 1.12 Ac

ASPEN MESA ESTATES FIL 1

FENDER

DEER TRAIL

PAWN

ELK RANGE

ESCALANTE

SIERRA VISTA

ALTO

PINON

LOT 1 001 1.45 Ac

LOT 12 02 013 0.92 Ac

LOT 11 012 0.81 Ac

LOT 10 011 0.93 Ac

LOT 8 008 1.03 Ac

LOT 7 007 1.04 Ac

LOT 9 009 1.12 Ac

LOT 19 013 0.85 Ac

LOT 20 014 0.82 Ac

LOT 21 015 0.92 Ac

LOT 22 016 0.77 Ac

LOT 5 005 0.66 Ac

LOT 6 02 006 0.82 Ac

LOT 4 004 0.64 Ac

LOT 3 003 0.73 Ac

LOT 16 011 1.08 Ac

LOT 15 010 1.17 Ac

LOT 14 009 1.01 Ac

LOT 1 001 02 0.69 Ac

LOT 2 002 0.69 Ac

LOT 31 004 1.00 Ac

LOT 32 003

LOT 30 005 1.00 Ac

LOT 29 006 1.01 Ac

LOT 28 007 1.03 Ac

LOT 27 008 1.00 Ac

LOT 33 01 002 1.01 Ac

LOT 34 001 1.05 Ac

LOT 13 004 1.13 Ac

LOT 12 03 003 1.00 Ac

LOT 11 009 1.08 Ac

LOT 1 001 03 1.00 Ac

LOT 2 002 1.01 Ac

LOT 7A 007 7.47 Ac

LOT 6 006 4.12 Ac

LOT 5 005 2.11 Ac

LOT 4 004 2.05 Ac

LOT T 3 003 3.07 Ac

LOT T 2 002 1.55 Ac

LOT 1 001 05 1.79 Ac

LOT 1 001 1.11 Ac

LOT 2 002 0.91 Ac

LOT 7B 008 3.10 Ac

LOT 1A 009 3.52 Ac

LOT 2A 011 2.58 Ac

LOT 2B 012 2.32 Ac

LOT 1B 010 3.52 Ac

LOT 3 013 2.18 Ac

LOT 19 06 009 1.59 Ac

LOT 18 010 1.43 Ac

LOT 17 008 1.24 Ac

LOT 16 002 0.98 Ac

LOT 15 001 1.05 Ac

LOT 14 012 2.71 Ac

LOT 4 002 1.84 Ac

LOT 23 007 1.44 Ac

LOT 24 001

LOT T 20 004 1.97 Ac

LOT 21 005 1.90 Ac

LOT 22 006 1.32 Ac

LOT 36 07 006 2.16 Ac

LOT 35 005 1.50 Ac

LOT T 34 004 1.33 Ac

LOT T 33 003 1.90 Ac

LOT 32 002 1.61 Ac

LOT 31 07 001 2.15 Ac

LOT 42 LOT 42 LOT 42 LOT 42

LOT 41

LOT 42 006 2.18 Ac

LOT 7 006 1.14 Ac

LOT 6 005 1.17 Ac

LOT T 5 04 003 1.33 Ac

LOT 9 004 1.19 Ac

PCL B 003 0.28 Ac

LOT 8 007 1.15 Ac

LOT 2 002 1.22 Ac

TOWNSHIP INDEX

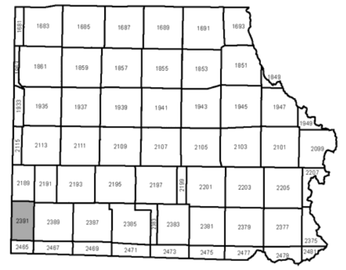

SECTION INDEX

6	5	4	3	2	1
7	8	9	10	11	12
18	17	16	15	14	13
19	20	21	22	23	24
30	29	28	27	26	25
31	32	33	34	35	36

N W E S

- Railroad Track
- Road Right Of Way
- Creeks
- Rivers & Lakes
- Parcel Boundary
- Subdivison
- Quarter Section

Public Lands

- State
- BLM
- USFS
- Wilderness

250 125 0 250 Feet

1:2,390

THIS MAP HAS BEEN PREPARED FOR EAGLE COUNTY ASSESSMENT PURPOSES ONLY. USE OF THIS MAP SHOULD BE FOR GENERAL & INFORMATIONAL PURPOSE ONLY. EAGLE COUNTY DOES NOT WARRENT THE ACCURACY OF THE INFORMATION CONTAINED HEREIN.

2391 272
T7S R87W SEC 27 NW 1/4

2391 273
T7S R87W SEC 27 SW 1/4

2391 272

2391 274

2391 342

ASPEN MESA ESTATES REFILE 8 - 13

ASPEN MESA ESTATES FILING 1

ASPEN MESA ESTATES UNIT II

ASPEN MESA ESTATES FILING 1

LOT 5 02 003 4.89 Ac
LOT 6 004 3.14 Ac
LOT 7 005 2.59 Ac
LOT 8 006 1.86 Ac
LOT 9 007 1.75 Ac
LOT 24 001 1.71 Ac
1.84 Ac
2.71 Ac
1.44 Ac
LOT 41 005 2.08 Ac
LOT 42 006 2.18 Ac
LOT 43 008 1.78 Ac
LOT 44 017 1.89 Ac
LOT 45 01 011 2.43 Ac
LOT 40 004 2.30 Ac 01
LOT 39 003 2.24 Ac
LOT 38 002 1.59 Ac
LOT 37 01 001 1.95 Ac
LOT T46 012 2.02 Ac
LOT 47 013 1.92 Ac
LOT 48 014 2.04 Ac
01
LOT 49 015 2.20 Ac
LOT 50 016 2.16 Ac
LOT 007 2.173
LOT 14 011 3.35 Ac
LOT T 13 010 3.37 Ac
02
LOT 12 009 3.02 Ac
LOT 11 013 2.23 Ac
LOT 10 014 1.41 Ac
02
ESCALANTE
SIERRA VISTA
PASEO
LOT 72 04 006 1.17 Ac
LOT T 51 005 1.30 Ac
LOT T 52 004 1.71 Ac
LOT 53 04 003 2.03 Ac
LOT 54 002 1.51 Ac
04 LOT 56 001 1.46 Ac
05 LOT 56 001 1.52 Ac
LOT 57 002 1.89 Ac
LOT 58 003 0.65 Ac
04 LOT 65 012 0.86 Ac
LOT 64 011 0.87 Ac
05 LOT 59 004 0.93 Ac
LOT 63 010 1.01 Ac
LOT 60 005 1.27 Ac
00-001 4.25 Ac
LOT 61 006 2.24 Ac
05
LOT 62 007 2.12 Ac
LOT 69 009 2.13 Ac
LOT 10 010 2.72 Ac
LOT 71 05 011 2.38 Ac
LOT 25 03 024 2.09 Ac
LOT 24 023 2.60 Ac
LOT 23 022 1.26 Ac
LOT 22 021 1.29 Ac
LOT 21 03 020 1.38 Ac
LOT 20 019 2.51 Ac
LOT 19 018 2.02 Ac
LOT 18 017 1.57 Ac
LOT 17 016 2.32 Ac
LOT 16 03 015 2.00 Ac
LOT 15 014 2.37 Ac
LOT 14 013 1.48 Ac
LOT 13 012 1.18 Ac
LOT 12 011 1.32 Ac
LOT 11 010 1.34 Ac
LOT 10 009 1.12 Ac
LOT 1 001 1.25 Ac
LOT 2 002 1.28 Ac
LOT 6 006 1.69 Ac
LOT 7 & 8 007 3.20 Ac
LOT 9 008 2.61 Ac
LOT 66 04 007 2.59 Ac
LOT 67 009 1.17 Ac
LOT 68 008 1.33 Ac
LOT 4 03 004 1.66 Ac
LOT 5 005 1.17 Ac
VAQUERO
VEGA
CABALLO
PALO VERDE
UPPER CATTLE CREEK 0.117 AC
LOT 1 06 001 7.378 Ac
VISTA HI

250 125 0 250 Feet

1:2,400

THIS MAP HAS BEEN PREPARED FOR EAGLE COUNTY ASSESSMENT PURPOSES ONLY. USE OF THIS MAP SHOULD BE FOR GENERAL & INFORMATIONAL PURPOSE ONLY. EAGLE COUNTY DOES NOT WARRENT THE ACCURACY OF THE INFORMATION CONTAINED HEREIN.

EAGLE COUNTY

TOWNSHIP INDEX

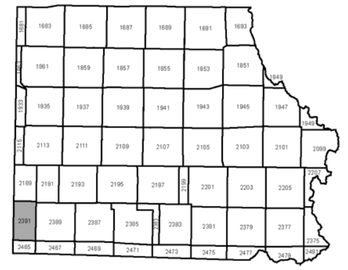

SECTION INDEX

6	5	4	3	2	1
7	8	9	10	11	12
18	17	16	15	14	13
19	20	21	22	23	24
30	29	28	27	26	25
31	32	33	34	35	36

N
W E
S

- Railroad Track
- Road Right Of Way
- Creeks
- Rivers & Lakes
- Parcel Boundary
- Subdivison
- Quarter Section

Public Lands

- State
- BLM
- USFS
- Wilderness

2391 273
T7S R87W SEC 27 SW 1/4

2391 274
T7S R87W SEC 27 SE 1/4

2391 271

2391 273

LOT 3
001
2.068 Ac

LOT 4
002
2.009 Ac

LOT 5
003
2.077 Ac

EL JEBEL

UPPER CATTLE CREEK

LOS PINONES ESTATES

LOT 6
004
2.015 Ac

LOT 7
005
2.018 Ac

LOT 8
006
2.035 Ac

LOT 9
007
2.173 Ac

02

T 50
16
6 Ac

PASEO

LOT 1
001
0.96 Ac

03

LOT 2
002
2.00 Ac

T 56
1
Ac

PURCHARD SUBDIVISION

LOT 3
003
2.00 Ac

LOT 4
004
2.00 Ac

00-001
5.57 Ac

1

00-003
13.330 Ac

01

LOT 25
002
6.70 Ac

01

2391-271-06-006

2391-271-06-007

LOT 26
001
21.721 Ac

MOUNTAIN MEADOW RANCH FIL 2

01

LOT 28
011
13.587 Ac

01

LOT 27
012
10.099 Ac

MH
010

01

LOT 34
013
46.785 Ac

01

LOT 30
007
6.766 Ac

01

LOT 29
008
9.944 Ac

2391-274-01-006

VISTA HI

THIS MAP HAS BEEN PREPARED FOR EAGLE COUNTY ASSESSMENT PURPOSES ONLY. USE OF THIS MAP SHOULD BE FOR GENERAL & INFORMATIONAL PURPOSE ONLY. EAGLE COUNTY DOES NOT WARRENT THE ACCURACY OF THE INFORMATION CONTAINED HEREIN.

250 125 0 250 Feet

1:2,400

EAGLE COUNTY

TOWNSHIP INDEX

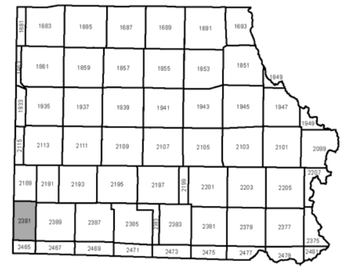

SECTION INDEX

6	5	4	3	2	1
7	8	9	10	11	12
18	17	16	15	14	13
19	20	21	22	23	24
30	29	28	27	26	25
31	32	33	34	35	36

N
W E
S

- Railroad Track
- Road Right Of Way
- Creeks
- Rivers & Lakes
- Parcel Boundary
- Subdivison
- Quarter Section

Public Lands

- State
- BLM
- USFS
- Wilderness

2391 274
T7S R87W SEC 27 SE 1/4

2391 28
T7S R87W Section 28

2391 21

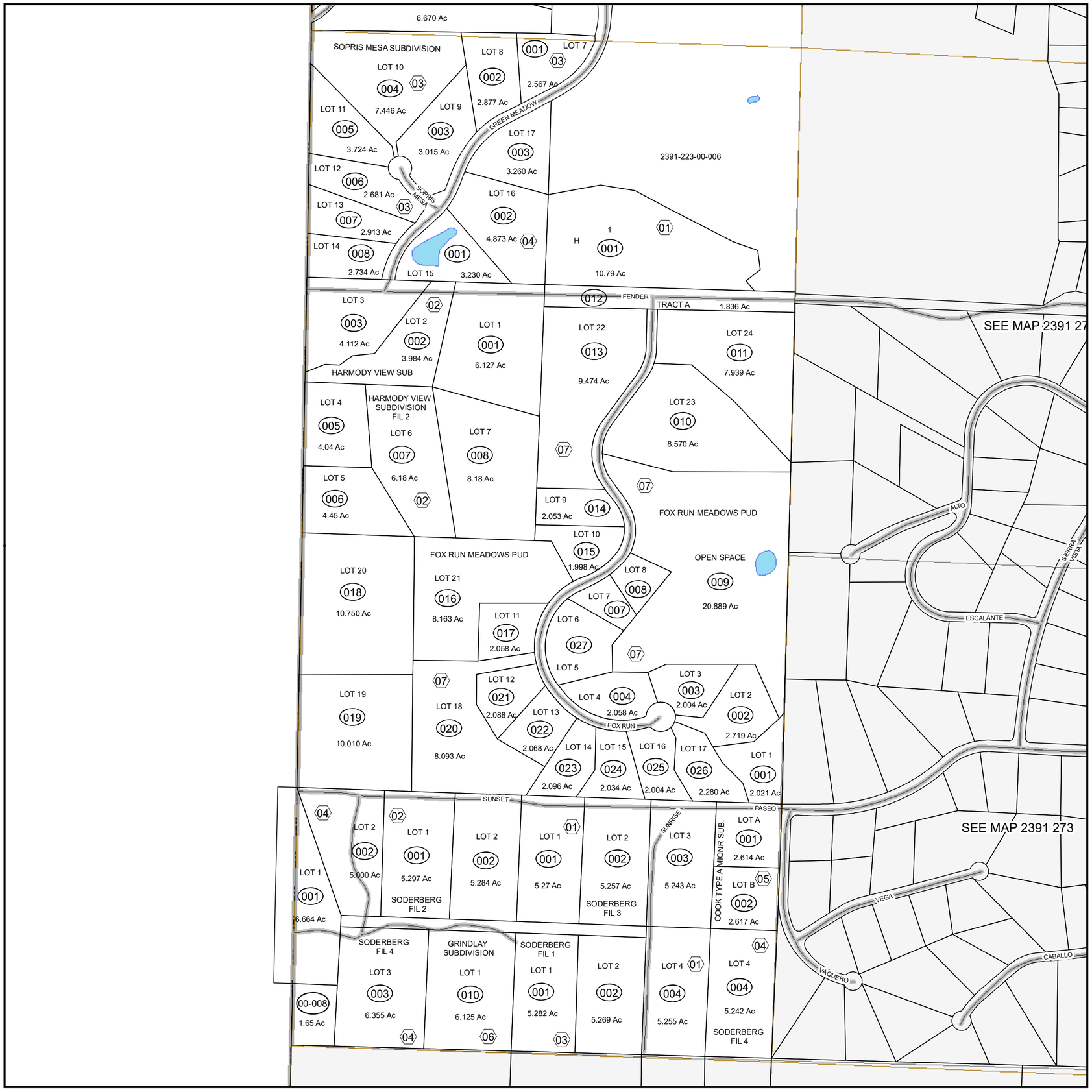

EAGLE COUNTY

TOWNSHIP INDEX

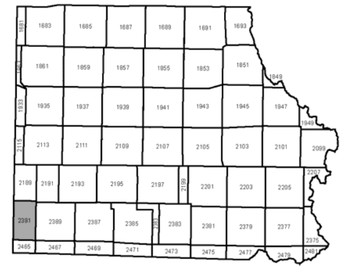

SECTION INDEX

6	5	4	3	2	1
7	8	9	10	11	12
18	17	16	15	14	13
19	20	21	22	23	24
30	29	28	27	26	25
31	32	33	34	35	36

N
W E
S

- Railroad Track
- Road Right Of Way
- creeks
- Rivers & Lakes
- Section Lines
- Gov't Tract & Lots
- Parcel Boundary
- Towns

Public Lands

- State
- BLM
- USFS
- Wilderness

THIS MAP HAS BEEN PREPARED FOR EAGLE COUNTY ASSESSMENT PURPOSES ONLY. USE OF THIS MAP SHOULD BE FOR GENERAL & INFORMATIONAL PURPOSE ONLY. EAGLE COUNTY DOES NOT WARRENT THE ACCURACY OF THE INFORMATION CONTAINED HEREIN
THIS MAP WAS LAST UPDATED: Date: 1/29/2018

500 250 0 500 Feet

1:4,800

2391 28
T7S R87W Section 28

2391 331
T7S R87W SEC 33 NE 1/4

EAGLE COUNTY

SUNRISE

SLATER TYPE A MINOR SUB

00-002
16.484 Ac

LOT 1
001
19.900 Ac

LOT 2
002
11.404 Ac

LOT 3
003
10.426 Ac

00-003
6.479 Ac

TRACT E
07 001
3.687 Ac

TRACT F
01 027
6.792 Ac+/-

012

011 PUBLIC SERVICE EXCEPTION PARCEL

2391-33

2391 342

BLUE LAKE PLANNED UNIT DEVELOPMENT FILING V

LOT 3
001
64,887 Sf

LOT 4
002
48,122 Sf

LOT 5
003
47,682 Sf

LOT 6
004
49,488 Sf

05

06

LOT 2
003
27,393 Sf

LOT 1
002
21,709 Sf

TRACT F
001
12,806 Sf

DAKOTA

TRACT G
009 010

05

LOT 9
007
37,419 Sf

LOT 8
006
36,965 Sf

LOT 7
005
41,076 Sf

EAGLE DAKOTA SUB

TRACT D
008
90,699 Sf

MID VALLEY METRO DISTRICT
EXEMPT
2391-331-00-009

TRACT E
2391-331-01-001
56.019 Ac+/-

TRACT E
01 001
56.019 Ac+/-

LOT 7 014 20762 Sf
LOT 6 013 13416 Sf
LOT 5 012 12725 Sf
LOT 4 011 19116 Sf
LOT 3 010 18359 Sf
LOT 2 009 14523 Sf
LOT 1 008 12540 Sf
LOT 25 007 12266 Sf
LOT 24 006 15400 Sf
LOT 23 005 15768 Sf
LOT 22 004 14000 Sf
LOT 21 003 14000 Sf

LOT 8 015 14314 Sf
LOT 9 008 13961 Sf
LOT 10 007 10920 Sf
LOT 11 006 10673 Sf
LOT 12 005 10336 Sf
LOT 13 004 10526 Sf
LOT 14 003 11086 Sf
LOT 15 002 11484 Sf
LOT 16 001

LOT 24 016 10973 Sf
LOT 25 017 12565 Sf
LOT 26 018 11513 Sf
LOT 27 019 10922 Sf
LOT 28 020 10800 Sf
LOT 29 021 10800 Sf
LOT 30 022 10800 Sf
LOT 31 023 10498 Sf
LOT 32 024
LOT 33 025 10901 Sf

LOT 23 009 10029 Sf
LOT 22 010 10140 Sf
LOT 21 011 10140 Sf
LOT 20 012 10140 Sf
LOT 19 013 10122 Sf
LOT 18 014 10523 Sf
LOT 17 015 11319 Sf

BUCKSKIN

BLACK BEAR

GOOSE

LOT 14 010 10125 Sf
LOT 15 009 10125 Sf
LOT 16 008 10125 Sf
LOT 17 007 10125 Sf
LOT 18 006 10125 Sf
LOT 19 005 10125 Sf
LOT 20 004 10032 Sf
018

LOT 13 011 10523 Sf
LOT 12 012 10125 Sf
LOT 11 013 10125 Sf
LOT 10 014 10125 Sf
LOT 9 015 10125 Sf
LOT 8 016 10054 Sf
LOT 7 017 11402 Sf

TRACT H 13,549 Sf

LOT 18 003 11851 Sf
LOT 17 002 11602 Sf
LOT 16 001 11339 Sf
LOT 15 022
LOT 14 021 11806 Sf+/-
LOT 13 020 11721 Sf+/-
LOT 12 019 11766 Sf+/-
03

LOT 19 002 23729 Sf
01

2391-331-01-

TRAC
OPEN S

LOT 1 009 12755 Sf
LOT 2 008 11000 Sf
LOT 3 007 10625 Sf
LOT 4 006 11200 Sf
LOT 5 005 11128 Sf
LOT 6 004 11755 Sf
04

LOT 11 003 11458 Sf
LOT 10 002 11159 Sf
LOT 9 001 11760 Sf
LOT 8 006 12508 Sf
LOT 7 005
LOT 6 004
LOT 5 003

TRACT G
4.059 Ac+/-

010

2391-331-04-010

J.W.

8 008
7 007
9 005
10 004
11 003
12

TOWNSHIP INDEX

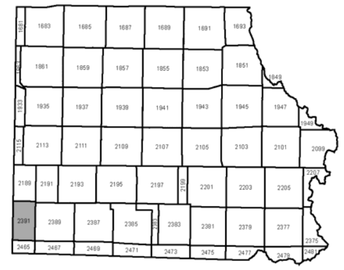

SECTION INDEX

6	5	4	3	2	1
7	8	9	10	11	12
18	17	16	15	14	13
19	20	21	22	23	24
30	29	28	27	26	25
31	32	33	34	35	36

N
W E
S

Railroad Track
Road Right Of Way
Creeks
Rivers & Lakes
Parcel Boundary
Subdivison
Quarter Section

Public Lands
State
BLM
USFS
Wilderness

2391 334

250 125 0 250 Feet

1:2,480

THIS MAP HAS BEEN PREPARED FOR EAGLE COUNTY ASSESSMENT PURPOSES ONLY. USE OF THIS MAP SHOULD BE FOR GENERAL & INFORMATIONAL PURPOSE ONLY. EAGLE COUNTY DOES NOT WARRENT THE ACCURACY OF THE INFORMATION CONTAINED HEREIN.
THIS MAP WAS LAST UPDATED: Date: 3/22/2017

2391 331
T7S R87W SEC 33 NE 1/4

2391 334
T7S R87W SEC 33 SE 1/4

2391 331

2391 343

2391-334

MID VALLEY METRO DISTRICT
EXEMPT
2391-331-00-009

TRACT E
2391-331-01-001

COLORADO STATE HIGHWAY 82

FRONTAGE

BLACK BEAR

BUCKSKIN

BEAVER

BADGER

RACCOON

RABBIT

TRACT B

TRACT C
014
12.925 Ac

LOT 1
002
2.312 Ac

LOT 2
001
2.311 Ac

LOT 3
004
2.294 Ac

LOT 4
003
2.298 Ac

ARLIAN

ARLIAN RANCH SUBDIVISION

F J GLASSIER
TYPE A
MINOR SUB

LOT A
004
2.72 Ac

RONCE

LOT 5B
007
2.000 Ac

LOT 5A
006
2.046 Ac

LOT 4
004
4.61 Ac

LOT 3
003
5.66 Ac

GABAOSSI SUBDIVISION

LEEPER TYPE B MINOR SUBDIVISION

LOT B1
001
2.00 Ac

LOT B2
002
2.00 Ac

LOT C
003
2.0 Ac

F J GLASSIER
TYPE A
MINOR SUB

VALLEY

LOT 2
002
4.67 Ac

LOT 1
001
4.57 Ac

LOT 3B
006
3.355 Ac

LOT 3A
005
2.000 Ac

MH
008

LOT 4A
007
2.240 Ac

LOT 4B
008
2.265 Ac

LOT 6A
009
1.196 Ac

LOT 6B
010
1.195 Ac

LOT 6C
011
1.195 Ac

ARLIAN RANCH SUBDIVISION

LOT 5
003
19.39 Ac

TOWNSHIP INDEX

SECTION INDEX

6	5	4	3	2	1
7	8	9	10	11	12
18	17	16	15	14	13
19	20	21	22	23	24
30	29	28	27	26	25
31	32	33	34	35	36

N
W E
S

- Railroad Track
- Road Right Of Way
- Creeks
- Rivers & Lakes
- Parcel Boundary
- Subdivison
- Quarter Section

Public Lands
- State
- BLM
- USFS
- Wilderness

250 125 0 250 Feet

1:2,320

THIS MAP HAS BEEN PREPARED FOR EAGLE COUNTY ASSESSMENT PURPOSES ONLY. USE OF THIS MAP SHOULD BE FOR GENERAL & INFORMATIONAL PURPOSE ONLY. EAGLE COUNTY DOES NOT WARRENT THE ACCURACY OF THE INFORMATION CONTAINED HEREIN.
THIS MAP WAS LAST UPDATED: Date: 11/26/2019

2391 334
T7S R87W SEC 33 SE 1/4

2391 34
T7S R87W Section 34

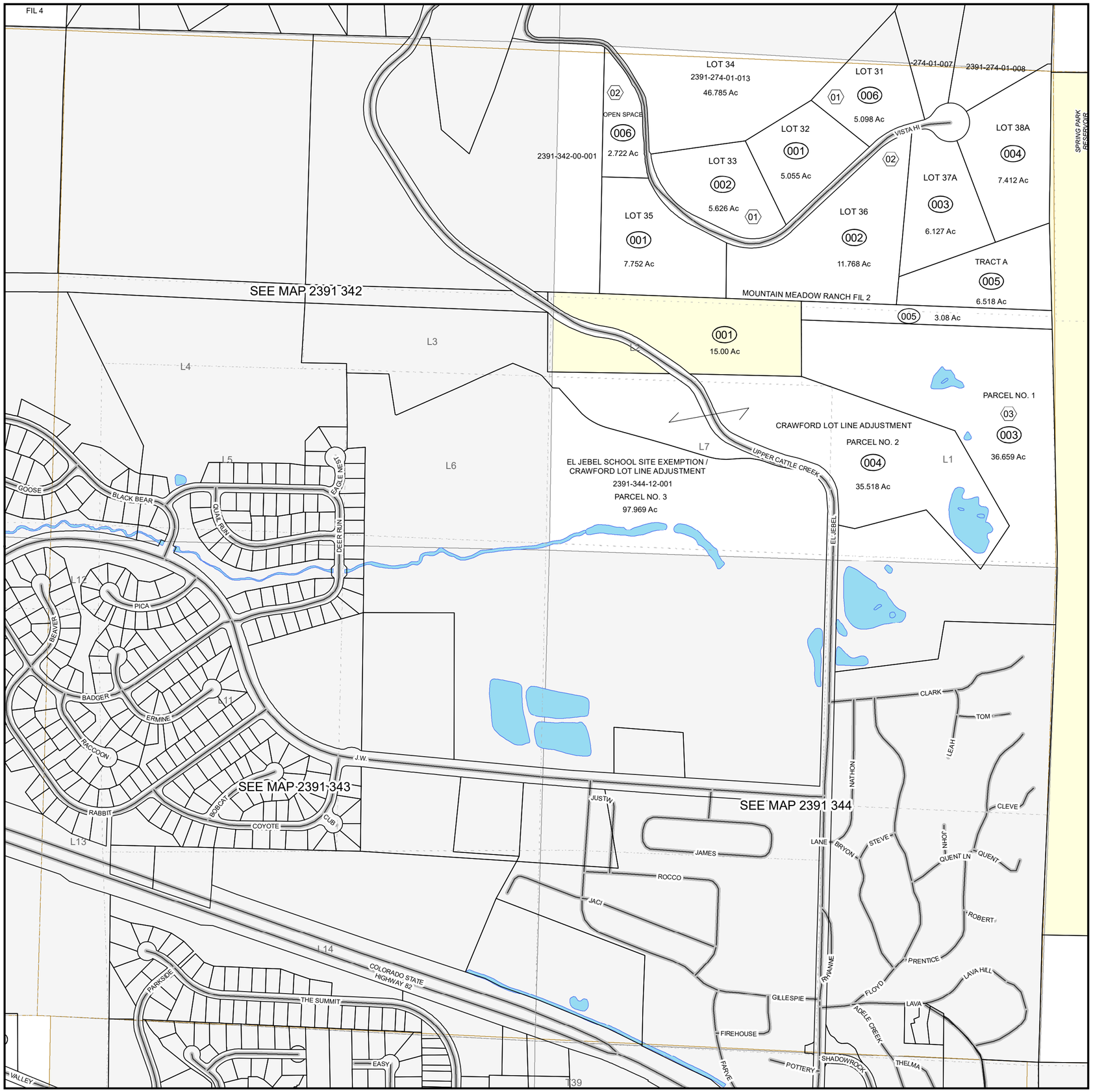

2465 03

500 250 0 500 Feet

1:4,880

THIS MAP HAS BEEN PREPARED FOR EAGLE COUNTY ASSESSMENT PURPOSES ONLY. USE OF THIS MAP SHOULD BE FOR GENERAL & INFORMATIONAL PURPOSE ONLY. EAGLE COUNTY DOES NOT WARRENT THE ACCURACY OF THE INFORMATION CONTAINED HEREIN
THIS MAP WAS LAST UPDATED: Date: 6/25/2019

EAGLE COUNTY

TOWNSHIP INDEX

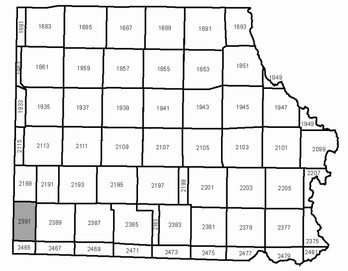

SECTION INDEX

6	5	4	3	2	1
7	8	9	10	11	12
18	17	16	15	14	13
19	20	21	22	23	24
30	29	28	27	26	25
31	32	33	34	35	36

N
W E
S

- Railroad Track
- Road Right Of Way
- creeks
- Rivers & Lakes
- Section Lines
- Gov't Tract & Lots
- Parcel Boundary
- Towns

Public Lands

- State
- BLM
- USFS
- Wilderness

2391 34
T7S R87W Section 34

2391 342
T7S R87W SEC 34 NW 1/4

2391 273

1.26 Ac

7.378 Ac

VISTA HI

BLUE LAKE PLANNED UNIT DEVELOPMENT FILING IV

TRACT E

00-020

40.060 Ac+/-

2391-273-06-001

001

40.060 Ac+/-

2391-342-00-001
PART OF

2391 331

2391-331-00-011 PUBLIC SERVICE EXCEPTION PARCEL

004 2.82 Ac

UPPER CATTLE CREEK

CRAWFORD LOT LINE ADJUSTMENT

2391-341-03-004

PARCEL NO. 2

35.518 Ac

BLUE LAKE HOMEOWNERS ASSOCIATION
TRACT D
OPEN SPACE

00-019

24.05 Ac

2391-331-01-001

LOT 19 002 23729 Sf

LOT 16 001 11339 Sf

LOT 14 021 806 Sf+/-

LOT 8 006 12508 Sf

BLACK BEAR

GOOSE

TRACT I
OPEN SPACE
001
.784 Ac

LOT 1 003
LOT 2 002
LOT 4 021 01
LOT 3 020
LOT 6 004
LOT 7 005
LOT 5 003
LOT 4 002
LOT 3 001
LOT 1 002
LOT 2 001

2391-331-04-010

TRACT A
.296 Ac

J.W.

BLUE LAKE PLANNED UNIT DEVELOPMENT FILING IV

LOT 20 019 LOT 19 018 LOT 18 017 LOT 17 016 LOT 16 015 LOT 15 014 LOT 14 013 LOT 13 012 LOT 12 011

DEER RUN

LOT 21 004 03
LOT 22 003
LOT 23 002
LOT 24 001

LOT 41 009 LOT 40 010 LOT 39 011 LOT 38 012 LOT 37 013 LOT 36 014 LOT 35 015 LOT 34 016
LOT 42 02 008
LOT 43 007 LOT 44 006 LOT 45 005 LOT 46 004 LOT 47 003 LOT 48 002 LOT 49 001

QUAIL RUN

25 017 26 016 27 28 29 013 30 012 31 011 32 010 33 009

LOT 9 008
LOT 10 009
LOT 11 010
EAGLE NEST
LOT 8 007
LOT 7 006
LOT 6 005
LOT 5 004
LOT 4 003
LOT 3 002
LOT 2 001
LOT 1 001

EL JEBEL SCHOOL SITE EXEMPTION /
CRAWFORD LOT LINE ADJUSTMENT 2ND AMENDED

2391-344-12-001

PARCEL NO. 3

97.969 Ac

2391 343

250 125 0 250 Feet

1:2,460

THIS MAP HAS BEEN PREPARED FOR EAGLE COUNTY ASSESSMENT PURPOSES ONLY. USE OF THIS MAP SHOULD BE FOR GENERAL & INFORMATIONAL PURPOSE ONLY. EAGLE COUNTY DOES NOT WARRENT THE ACCURACY OF THE INFORMATION CONTAINED HEREIN.
THIS MAP WAS LAST UPDATED: Date: 6/25/2019

EAGLE COUNTY

TOWNSHIP INDEX

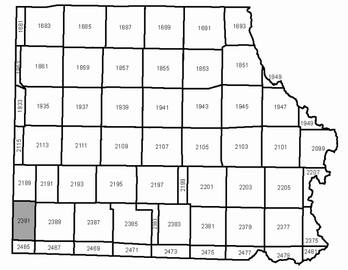

SECTION INDEX

6	5	4	3	2	1
7	8	9	10	11	12
18	17	16	15	14	13
19	20	21	22	23	24
30	29	28	27	26	25
31	32	33	34	35	36

N
W E
S

- Railroad Track
- Road Right Of Way
- Creeks
- Rivers & Lakes
- Parcel Boundary
- Subdivison
- Quarter Section

Public Lands

- State
- BLM
- USFS
- Wilderness

2391 342
T7S R87W SEC 34 NW 1/4

2391 343
T7S R87W SEC 34 SW 1/4

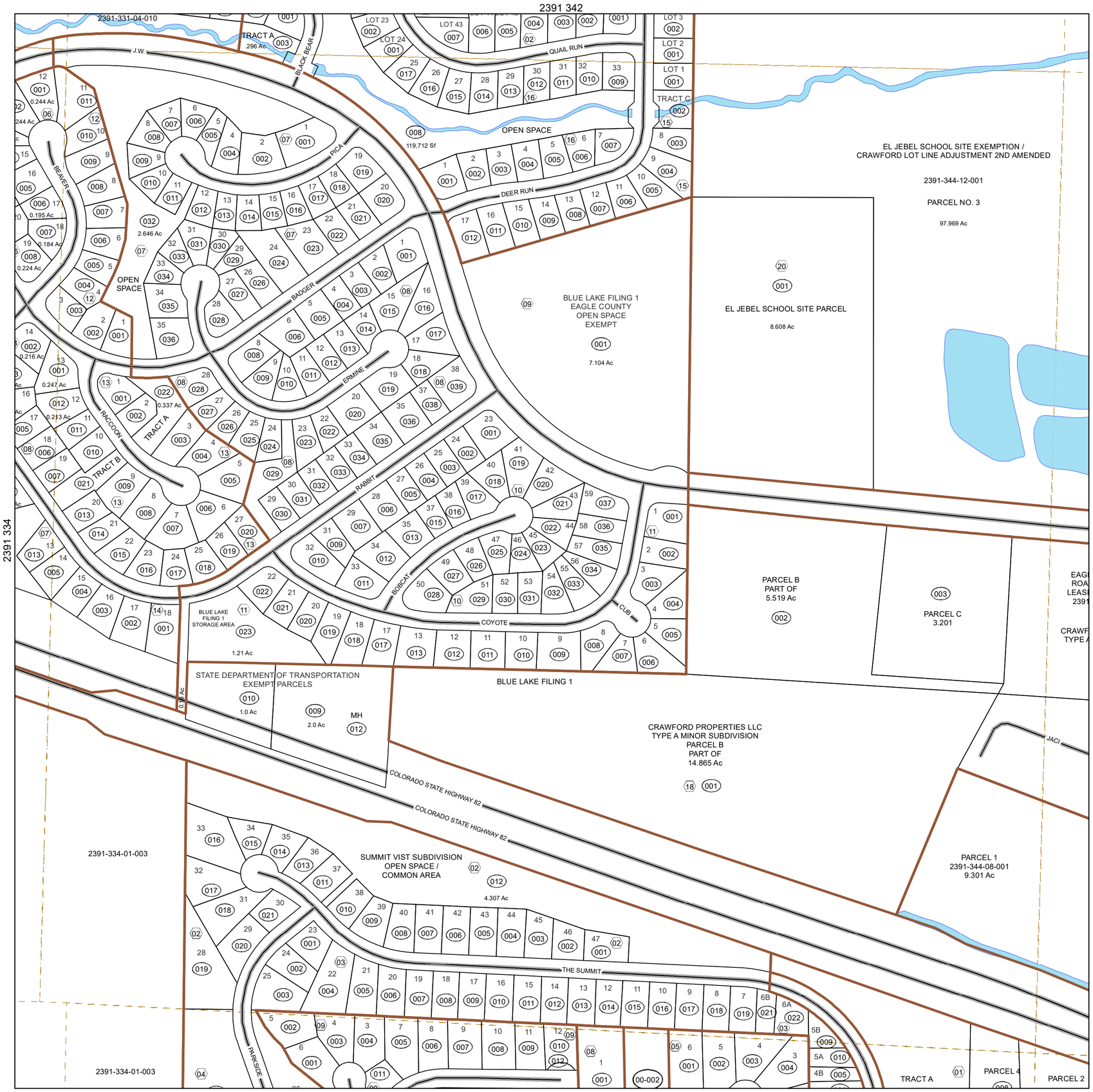

2465 032

250 125 0 250 Feet

1:2,420

THIS MAP HAS BEEN PREPARED FOR EAGLE COUNTY ASSESSMENT PURPOSES ONLY. USE OF THIS MAP SHOULD BE FOR GENERAL & INFORMATIONAL PURPOSE ONLY. EAGLE COUNTY DOES NOT WARRENT THE ACCURACY OF THE INFORMATION CONTAINED HEREIN. THIS MAP WAS LAST UPDATED: Date: 6/25/2019

EAGLE COUNTY

TOWNSHIP INDEX

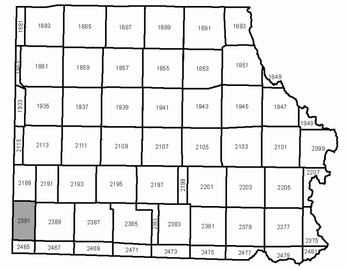

SECTION INDEX

6	5	4	3	2	1
7	8	9	10	11	12
18	17	16	15	14	13
19	20	21	22	23	24
30	29	28	27	26	25
31	32	33	34	35	36

N
W E
S

- Railroad Track
- Road Right Of Way
- Creeks
- Rivers & Lakes
- Parcel Boundary
- Subdivison
- Quarter Section

Public Lands

- State
- BLM
- USFS
- Wilderness

2391 343
T7S R87W SEC 34 SW 1/4

2391 344
T7S R87W SEC 34 SE 1/4

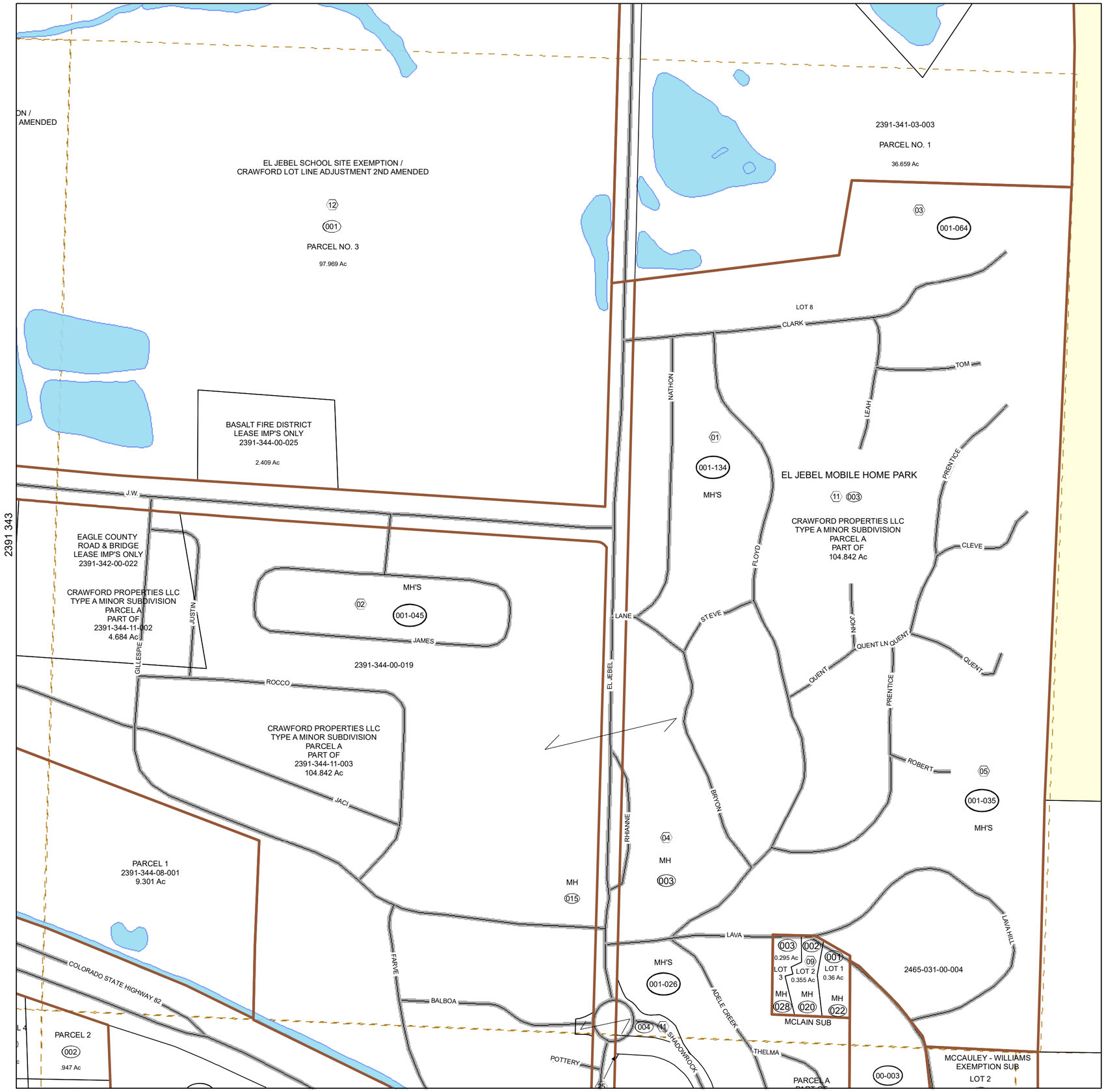

2465 031

250 125 0 250 Feet

1:2,470

THIS MAP HAS BEEN PREPARED FOR EAGLE COUNTY ASSESSMENT PURPOSES ONLY. USE OF THIS MAP SHOULD BE FOR GENERAL & INFORMATIONAL PURPOSE ONLY. EAGLE COUNTY DOES NOT WARRENT THE ACCURACY OF THE INFORMATION CONTAINED HEREIN. THIS MAP WAS LAST UPDATED: Date: 2/1/2021

EAGLE COUNTY

TOWNSHIP INDEX

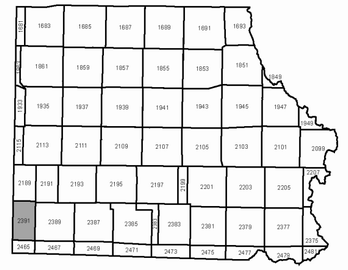

SECTION INDEX

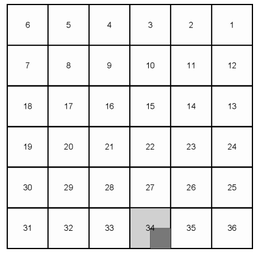

N
W E
S

- Railroad Track
- Road Right Of Way
- Creeks
- Rivers & Lakes
- Parcel Boundary
- Subdivison
- Quarter Section

Public Lands

- State
- BLM
- USFS
- Wilderness

2391 344
T7S R87W SEC 34 SE 1/4

2465
T8S R87W

2391

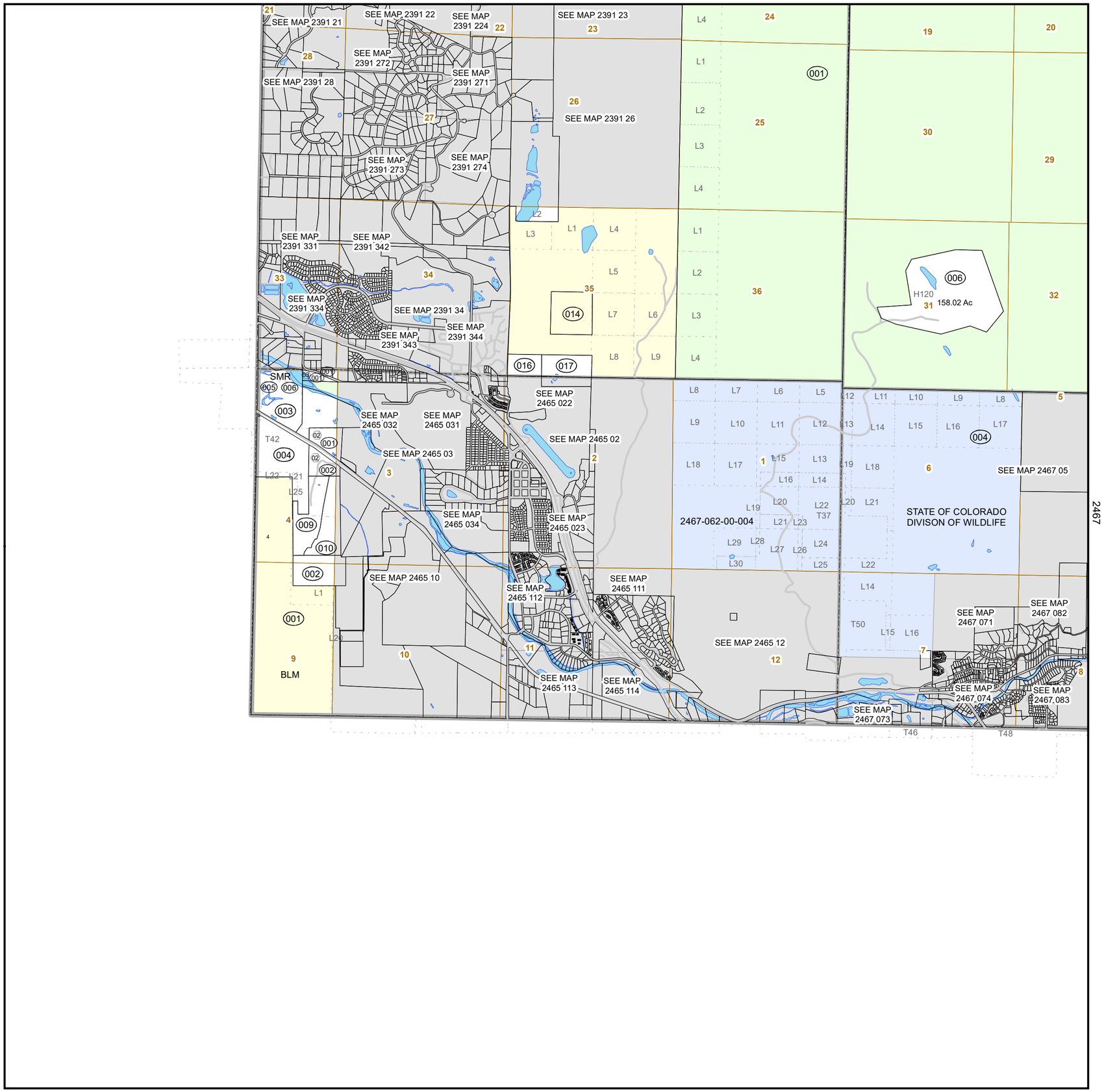

TOWNSHIP INDEX

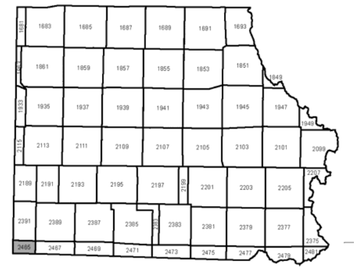

SECTION INDEX

6	5	4	3	2	1
7	8	9	10	11	12
18	17	16	15	14	13
19	20	21	22	23	24
30	29	28	27	26	25
31	32	33	34	35	36

N
W E
S

- Railroad Track
- Road Right Of Way
- Creeks
- Rivers & Lakes
- Parcel Boundary
- Section Lines
- Township Boundary
- Gov't Tract & Lots

Public Lands

- STA
- BLM
- USFS
- Wilderness

THIS MAP HAS BEEN PREPARED FOR EAGLE COUNTY ASSESSMENT PURPOSES ONLY. USE OF THIS MAP SHOULD BE FOR GENERAL & INFORMATIONAL PURPOSE ONLY. EAGLE COUNTY DOES NOT WARRENT THE ACCURACY OF THE INFORMATION CONTAINED HEREIN

THIS MAP WAS LAST UPDATED: Date: 6/28/2018

1 0.5 0 1 Miles

1:28,500

2465
T8S R87W

2465 02
T8S R87W Section 2

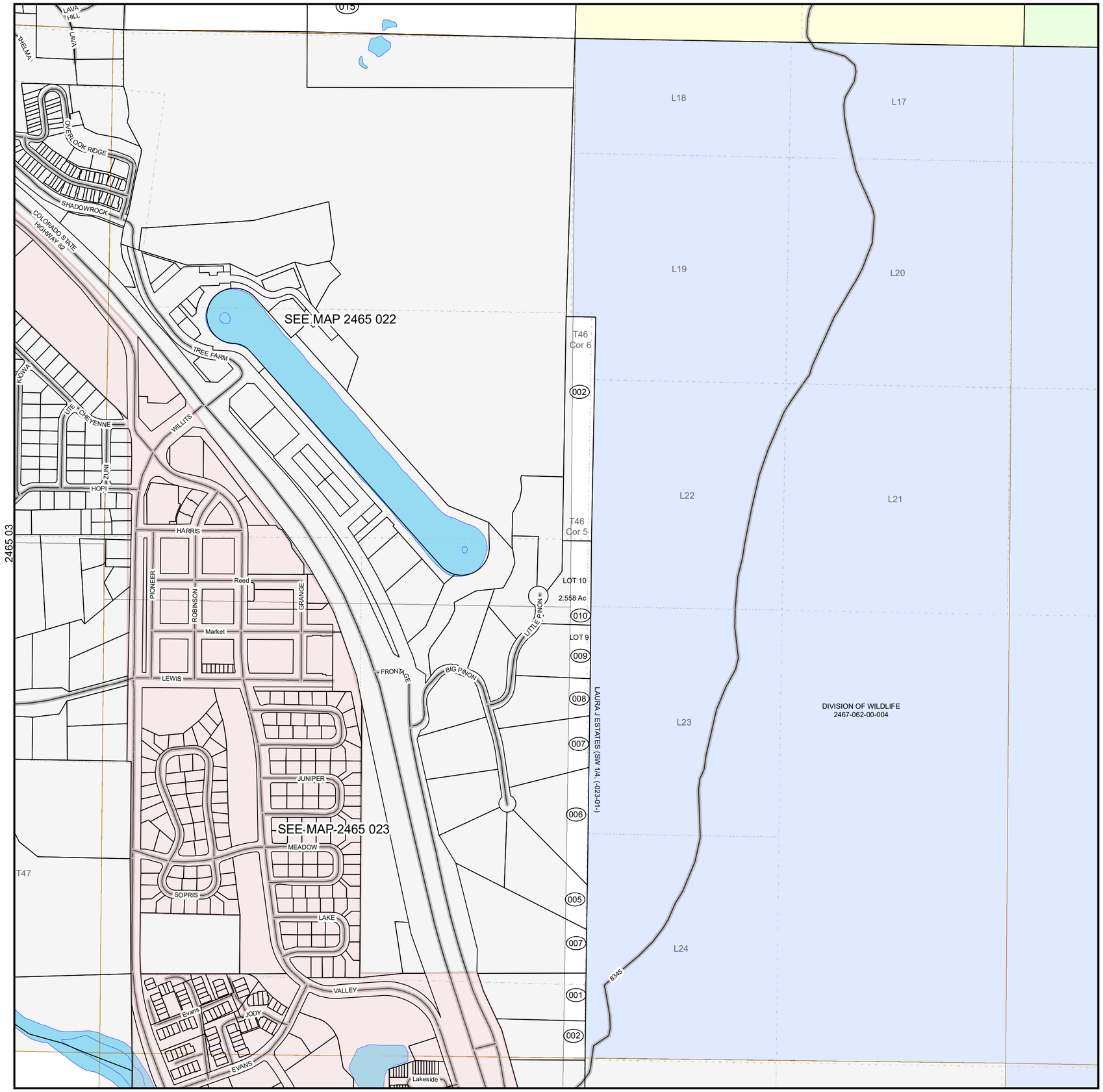

THIS MAP HAS BEEN PREPARED FOR EAGLE COUNTY ASSESSMENT PURPOSES ONLY. USE OF THIS MAP SHOULD BE FOR GENERAL & INFORMATIONAL PURPOSE ONLY. EAGLE COUNTY DOES NOT WARRENT THE ACCURACY OF THE INFORMATION CONTAINED HEREIN

THIS MAP WAS LAST UPDATED: Date: 7/28/2020

500 250 0 500 Feet

1:5,320

EAGLE COUNTY

TOWNSHIP INDEX

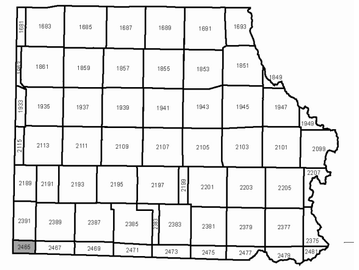

SECTION INDEX

6	5	4	3	2	1
7	8	9	10	11	12
18	17	16	15	14	13
19	20	21	22	23	24
30	29	28	27	26	25
31	32	33	34	35	36

N
W E
S

- Railroad Track
- Road Right Of Way
- creeks
- Rivers & Lakes
- Section Lines
- Gov't Tract & Lots
- Parcel Boundary
- Towns

Public Lands

- State
- BLM
- USFS
- Wilderness

2465 02
T8S R87W Section 2

2465 022
T8S R87W SEC 2 NW 1/4

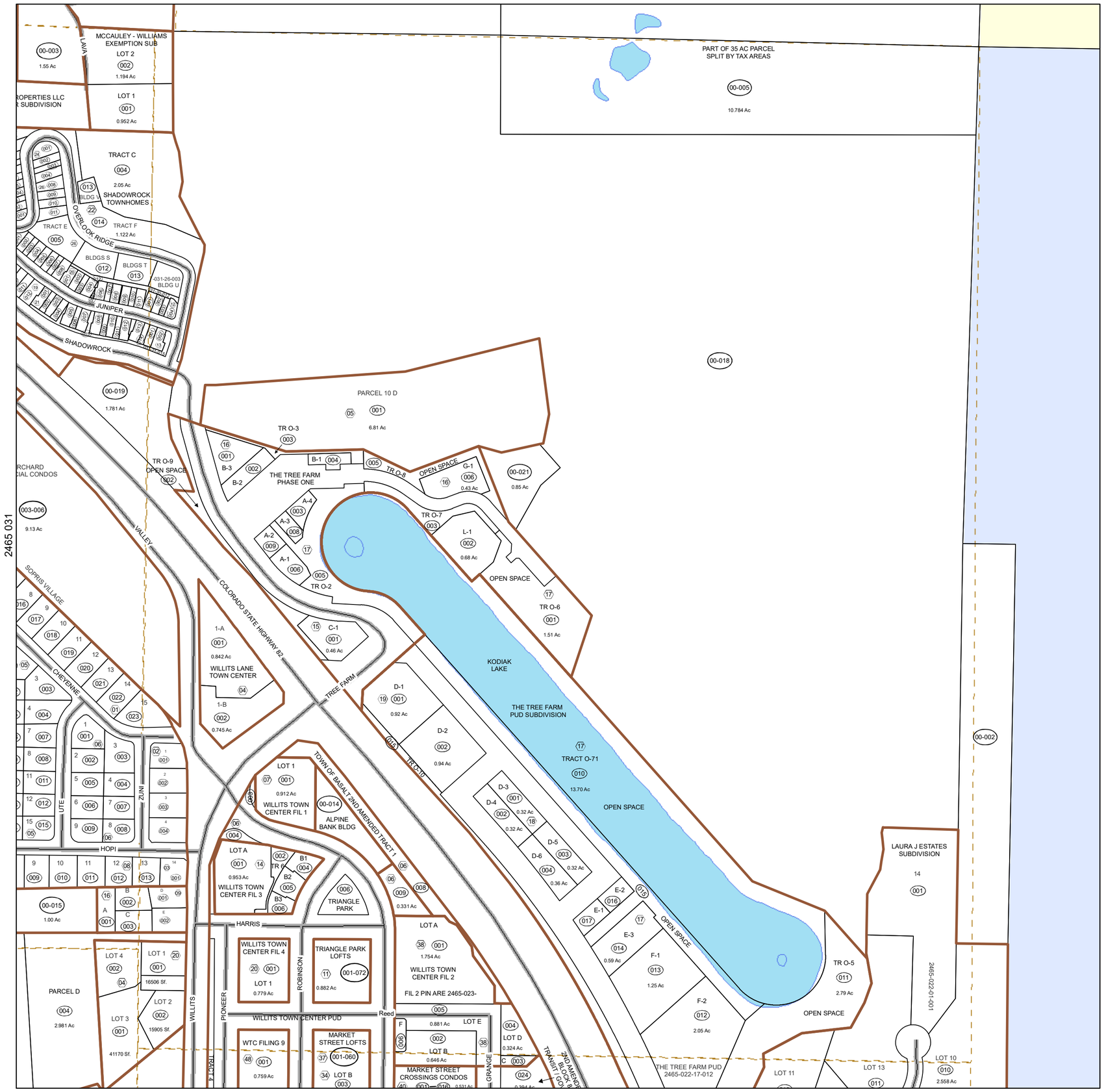

2465 023

250 125 0 250 Feet

1:2,980

THIS MAP HAS BEEN PREPARED FOR EAGLE COUNTY ASSESSMENT PURPOSES ONLY. USE OF THIS MAP SHOULD BE FOR GENERAL & INFORMATIONAL PURPOSE ONLY. EAGLE COUNTY DOES NOT WARRENT THE ACCURACY OF THE INFORMATION CONTAINED HEREIN. THIS MAP WAS LAST UPDATED: Date: 12/4/2020

EAGLE COUNTY

TOWNSHIP INDEX

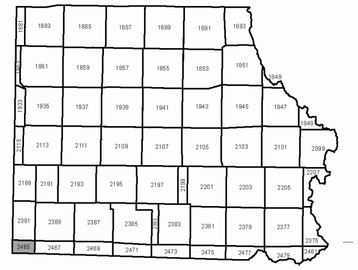

SECTION INDEX

6	5	4	3	2	1
7	8	9	10	11	12
18	17	16	15	14	13
19	20	21	22	23	24
30	29	28	27	26	25
31	32	33	34	35	36

N
W E
S

- Railroad Track
- Road Right Of Way
- Creeks
- Rivers & Lakes
- Parcel Boundary
- Subdivison
- Quarter Section

Public Lands

- State
- BLM
- USFS
- Wilderness

2465 022
T8S R87W SEC 2 NW 1/4

2465 023
T8S R87W SEC 2 SW 1/4

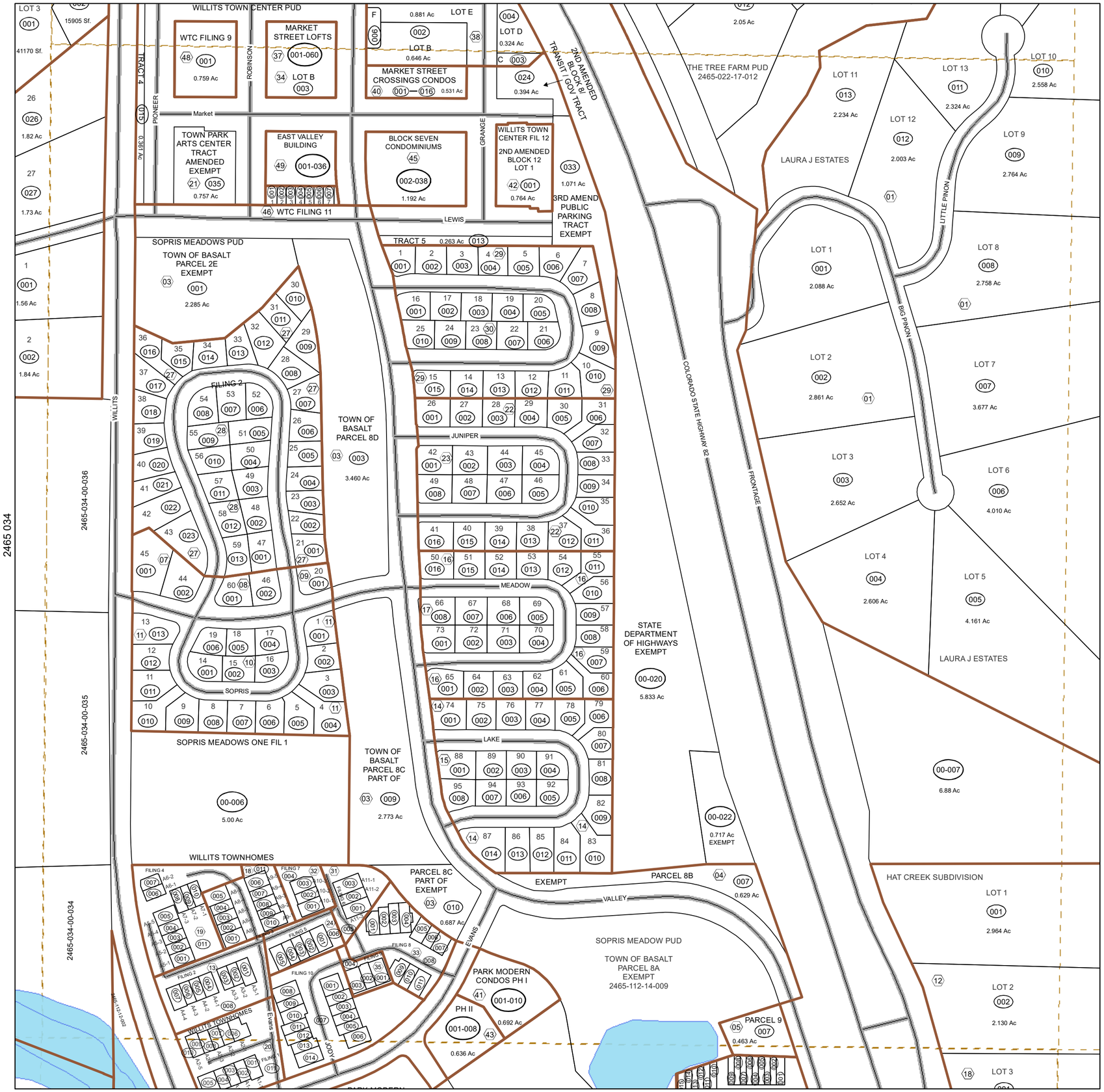

TOWNSHIP INDEX

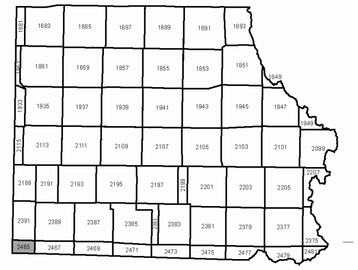

SECTION INDEX

6	5	4	3	2	1
7	8	9	10	11	12
18	17	16	15	14	13
19	20	21	22	23	24
30	29	28	27	26	25
31	32	33	34	35	36

N
W E
S

- Railroad Track
- Road Right Of Way
- Creeks
- Rivers & Lakes
- Parcel Boundary
- Subdivison
- Quarter Section

Public Lands

- State
- BLM
- USFS
- Wilderness

2465 112

250 125 0 250 Feet

1:2,430

THIS MAP HAS BEEN PREPARED FOR EAGLE COUNTY ASSESSMENT PURPOSES ONLY. USE OF THIS MAP SHOULD BE FOR GENERAL & INFORMATIONAL PURPOSE ONLY. EAGLE COUNTY DOES NOT WARRENT THE ACCURACY OF THE INFORMATION CONTAINED HEREIN. THIS MAP WAS LAST UPDATED: Date: 3/18/2021

2465 023
T8S R87W SEC 2 SW 1/4

2465 03
T8S R87W Section 3

2391 34

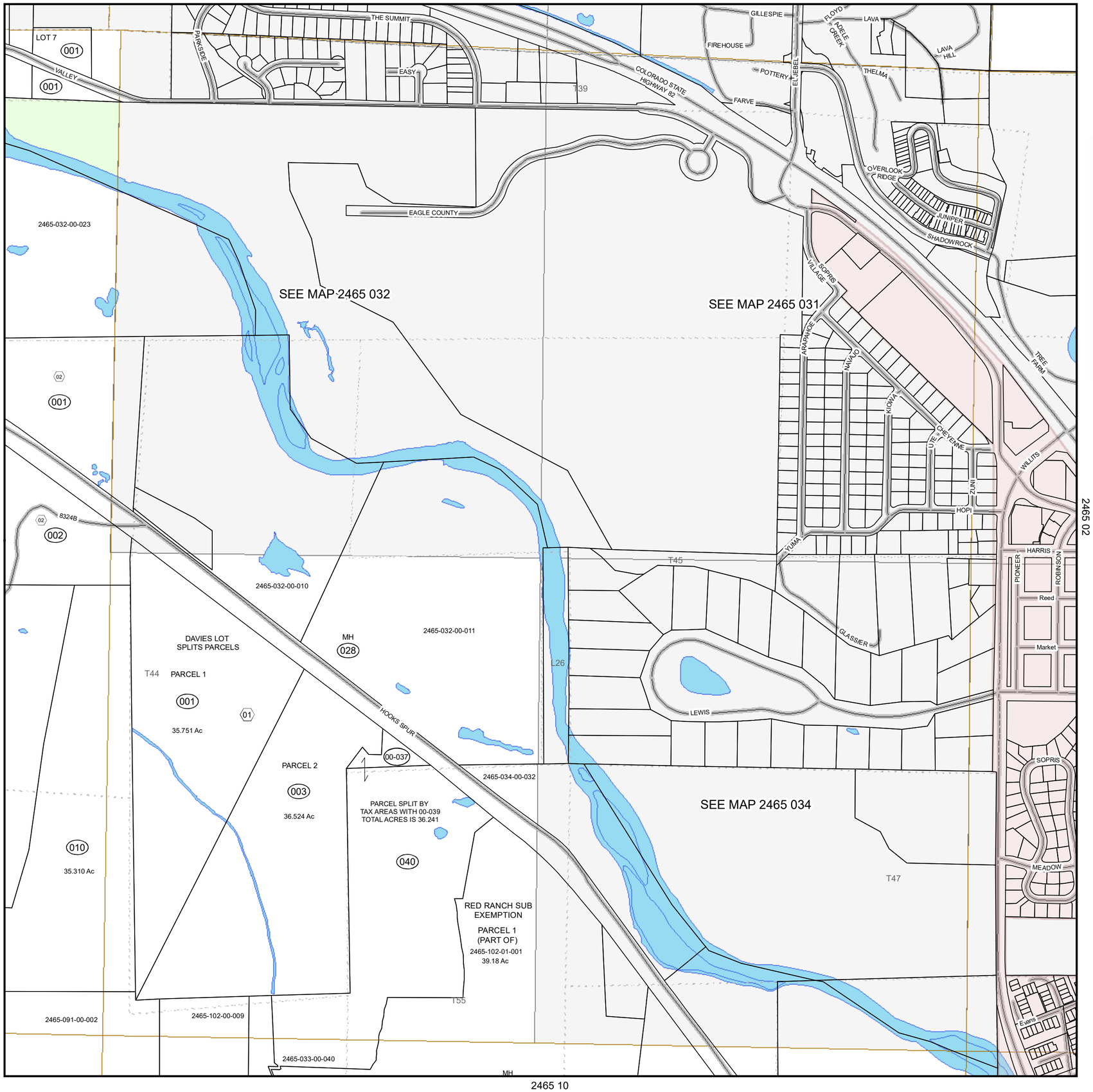

2465 10

THIS MAP HAS BEEN PREPARED FOR EAGLE COUNTY ASSESSMENT PURPOSES ONLY. USE OF THIS MAP SHOULD BE FOR GENERAL & INFORMATIONAL PURPOSE ONLY. EAGLE COUNTY DOES NOT WARRENT THE ACCURACY OF THE INFORMATION CONTAINED HEREIN
THIS MAP WAS LAST UPDATED: Date: 3/4/2019

500 250 0 500 Feet

1:5,490

EAGLE COUNTY

TOWNSHIP INDEX

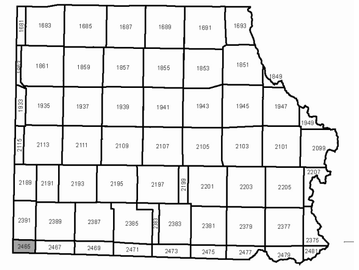

SECTION INDEX

6	5	4	**3**	2	1
7	8	9	10	11	12
18	17	16	15	14	13
19	20	21	22	23	24
30	29	28	27	26	25
31	32	33	34	35	36

N
W E
S

- Railroad Track
- Road Right Of Way
- creeks
- Rivers & Lakes
- Section Lines
- Gov't Tract & Lots
- Parcel Boundary
- Towns

Public Lands

- State
- BLM
- USFS
- Wilderness

2465 03
T8S R87W Section 3

2465 031
T8S R87W SEC 3 NE 1/4

EAGLE COUNTY

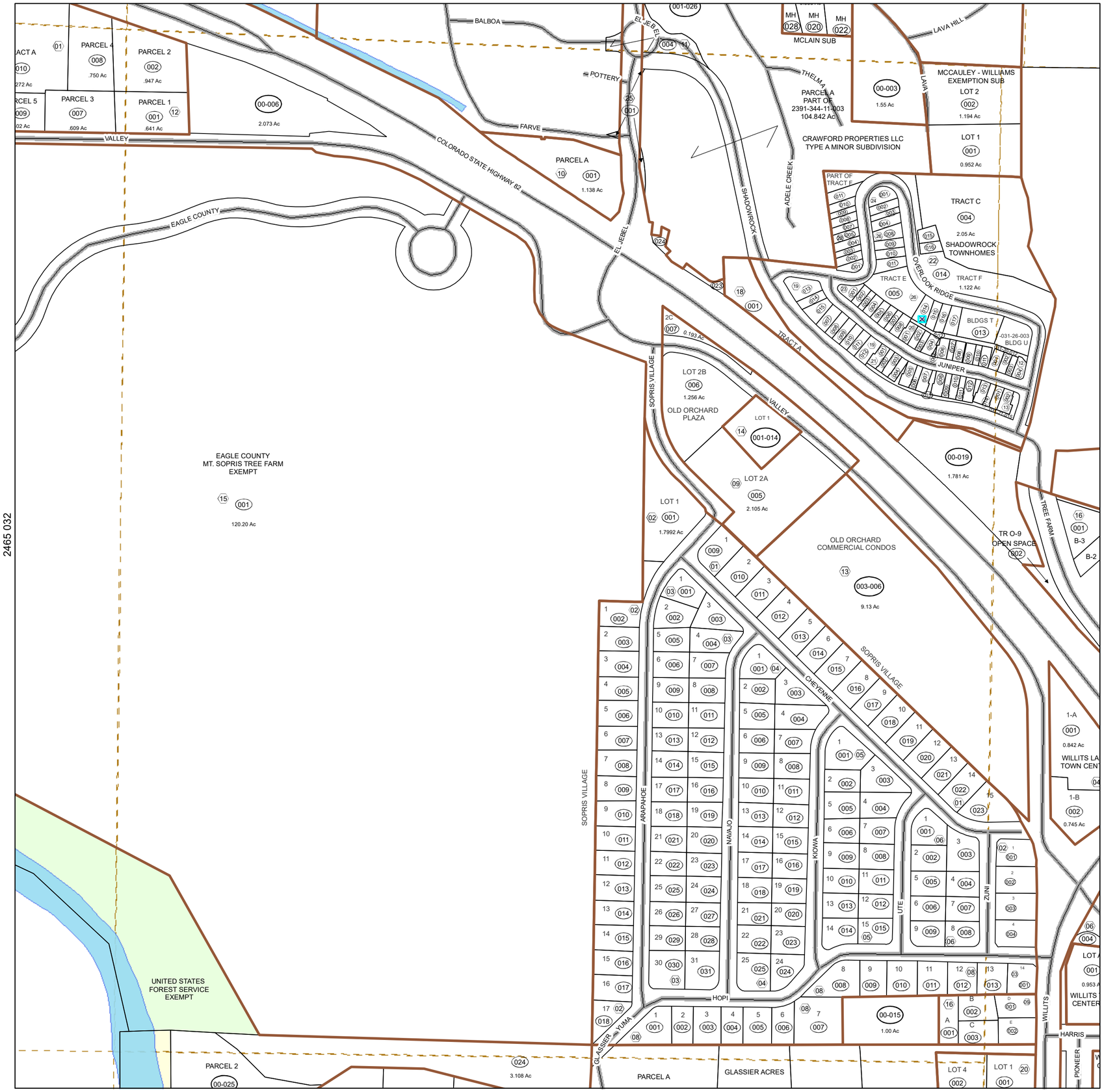

250 125 0 250 Feet

1:2,750

THIS MAP HAS BEEN PREPARED FOR EAGLE COUNTY ASSESSMENT PURPOSES ONLY. USE OF THIS MAP SHOULD BE FOR GENERAL & INFORMATIONAL PURPOSE ONLY. EAGLE COUNTY DOES NOT WARRENT THE ACCURACY OF THE INFORMATION CONTAINED HEREIN. THIS MAP WAS LAST UPDATED: Date: 12/15/2020

TOWNSHIP INDEX

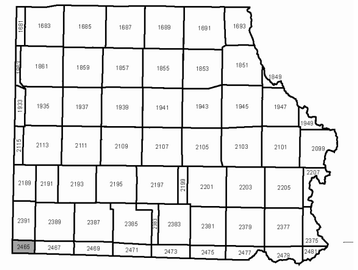

SECTION INDEX

6	5	4	3	2	1
7	8	9	10	11	12
18	17	16	15	14	13
19	20	21	22	23	24
30	29	28	27	26	25
31	32	33	34	35	36

N
W E
S

- Railroad Track
- Road Right Of Way
- Creeks
- Rivers & Lakes
- Parcel Boundary
- Subdivison
- Quarter Section

Public Lands

- State
- BLM
- USFS
- Wilderness

2465 031
T8S R87W SEC 3 NE 1/4

2465 032
T8S R87W SEC 3 NW 1/4

2391 343

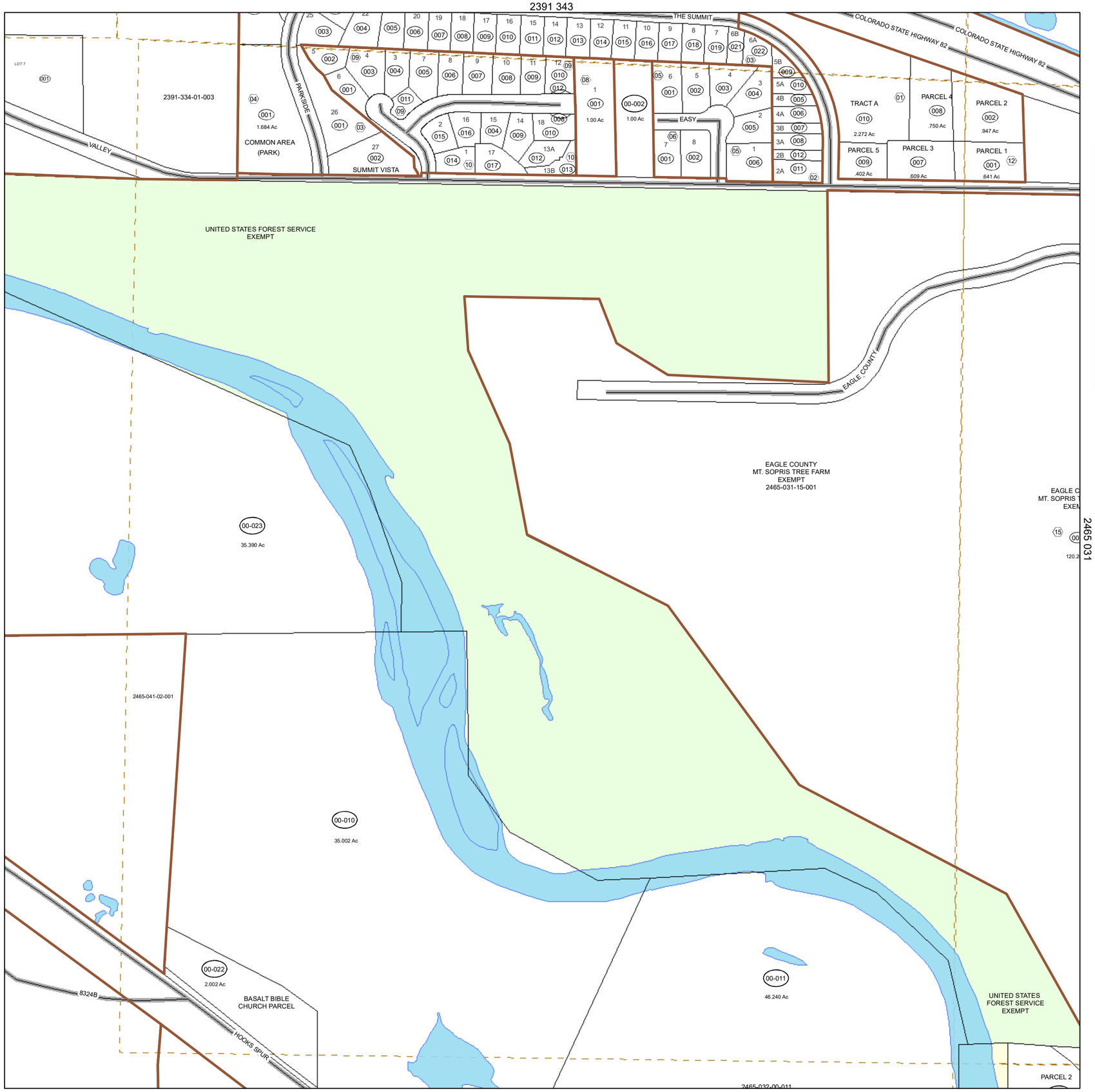

TOWNSHIP INDEX

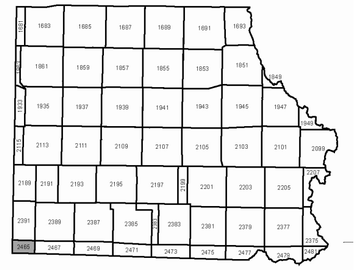

SECTION INDEX

6	5	4	3	2	1
7	8	9	10	11	12
18	17	16	15	14	13
19	20	21	22	23	24
30	29	28	27	26	25
31	32	33	34	35	36

N
W E
S

- Railroad Track
- Road Right Of Way
- Creeks
- Rivers & Lakes
- Parcel Boundary
- Subdivison
- Quarter Section

Public Lands

- State
- BLM
- USFS
- Wilderness

THIS MAP HAS BEEN PREPARED FOR EAGLE COUNTY ASSESSMENT PURPOSES ONLY. USE OF THIS MAP SHOULD BE FOR GENERAL & INFORMATIONAL PURPOSE ONLY. EAGLE COUNTY DOES NOT WARRENT THE ACCURACY OF THE INFORMATION CONTAINED HEREIN.
THIS MAP WAS LAST UPDATED: Date: 12/11/2018

250 125 0 250 Feet

1:2,840

2465 032
T8S R87W SEC 3 NW 1/4

2465 034
T8S R87W SEC 3 SE 1/4

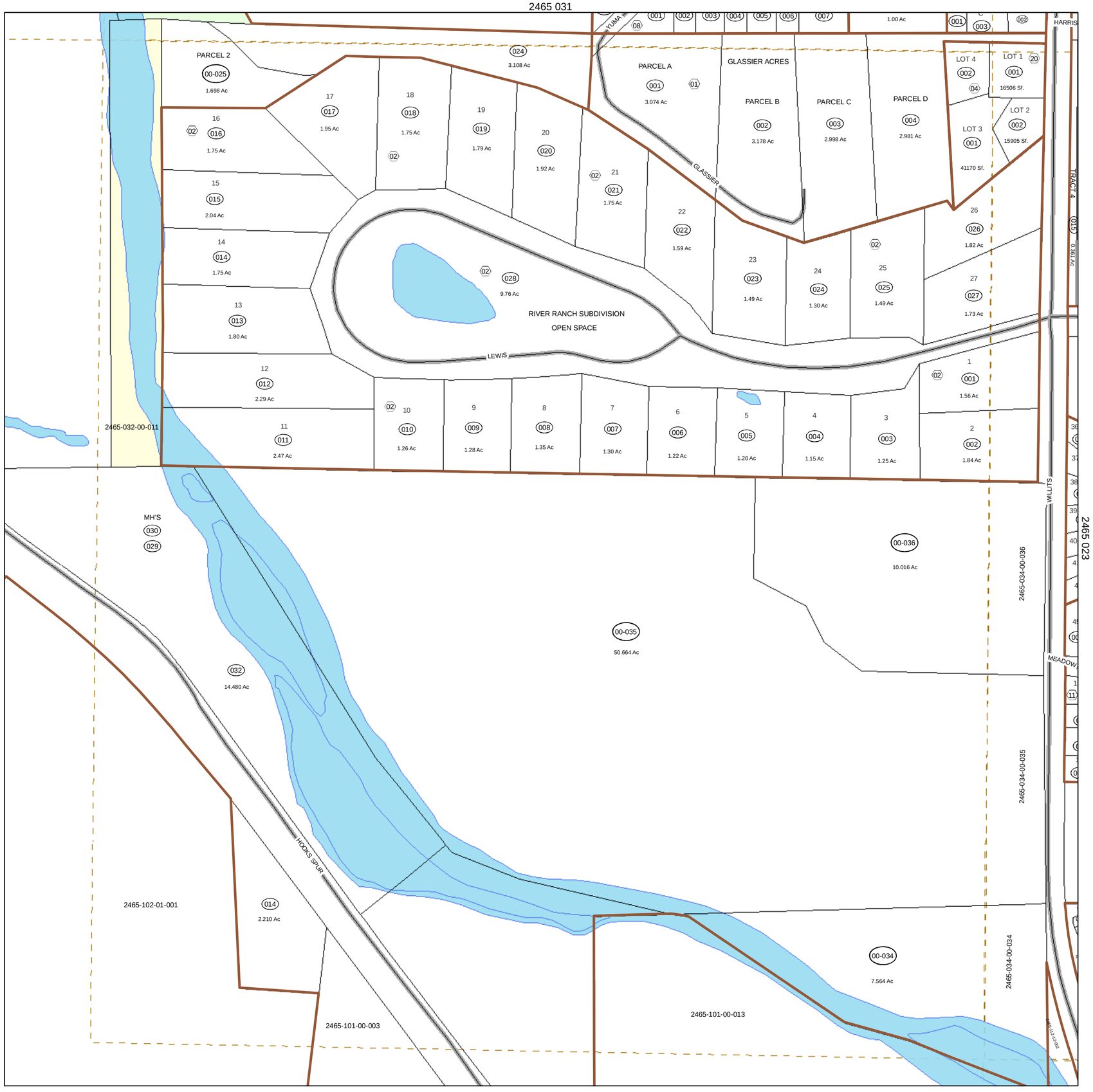

TOWNSHIP INDEX

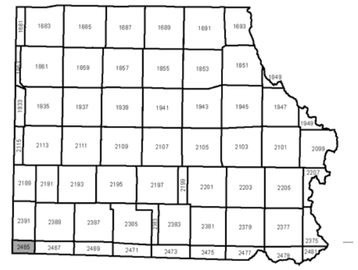

SECTION INDEX

6	5	4	3	2	1
7	8	9	10	11	12
18	17	16	15	14	13
19	20	21	22	23	24
30	29	28	27	26	25
31	32	33	34	35	36

N
W E
S

- Railroad Track
- Road Right Of Way
- Creeks
- Rivers & Lakes
- Parcel Boundary
- Subdivison
- Quarter Section

Public Lands

- State
- BLM
- USFS
- Wilderness

THIS MAP HAS BEEN PREPARED FOR EAGLE COUNTY ASSESSMENT PURPOSES ONLY. USE OF THIS MAP SHOULD BE FOR GENERAL & INFORMATIONAL PURPOSE ONLY. EAGLE COUNTY DOES NOT WARRENT THE ACCURACY OF THE INFORMATION CONTAINED HEREIN. THIS MAP WAS LAST UPDATED: Date: 1/12/2017

250 125 0 250 Feet

1:2,660

2465 034
T8S R87W SEC 3 SE 1/4

2465 10
T8S R87W Section 10

2465 03

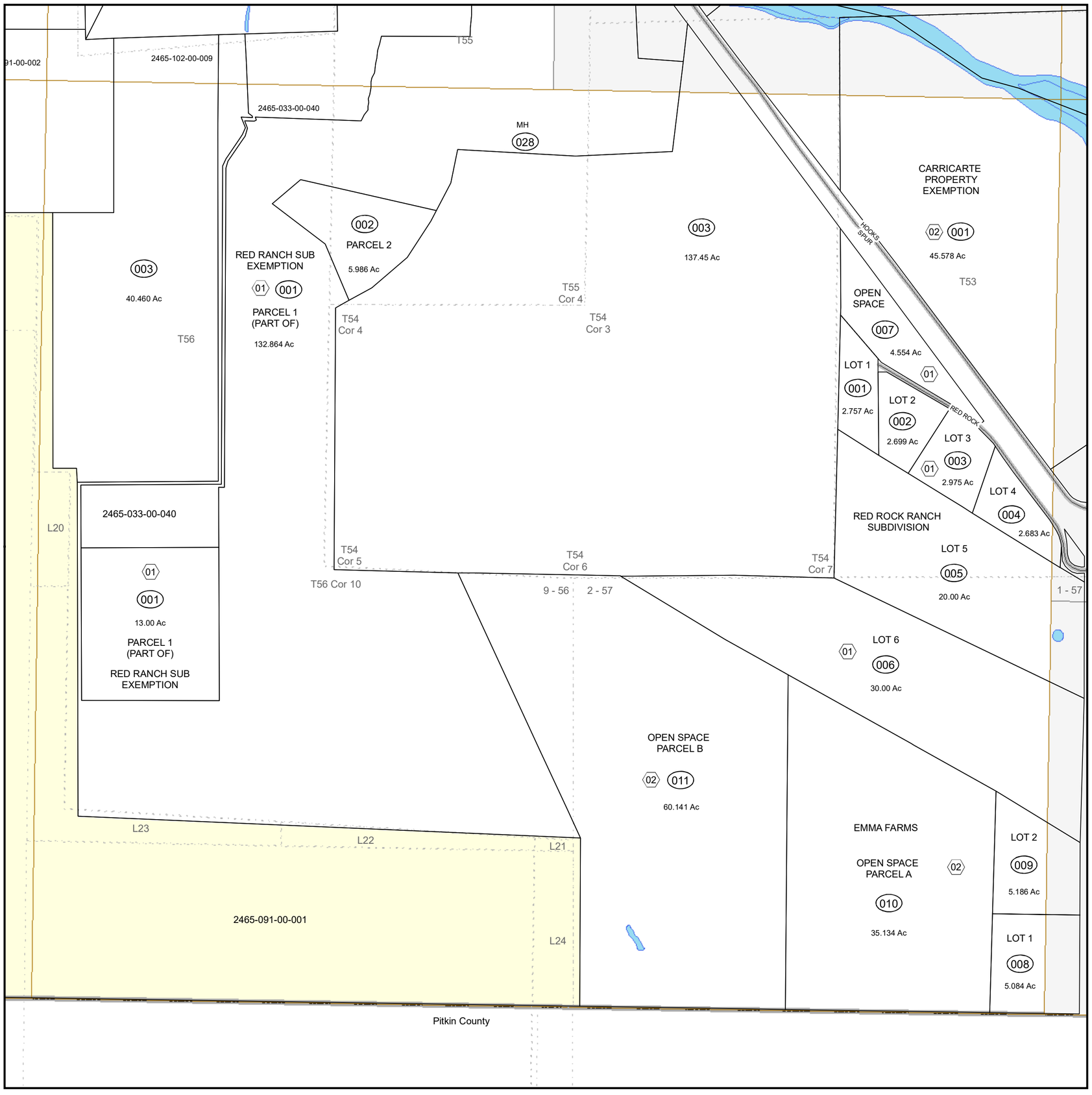

TOWNSHIP INDEX

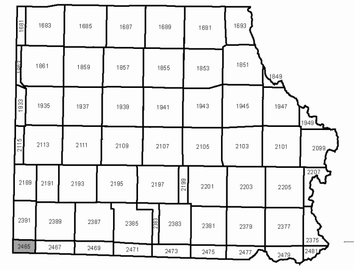

SECTION INDEX

6	5	4	3	2	1
7	8	9	10	11	12
18	17	16	15	14	13
19	20	21	22	23	24
30	29	28	27	26	25
31	32	33	34	35	36

N
W E
S

- Railroad Track
- Road Right Of Way
- creeks
- Rivers & Lakes
- Section Lines
- Gov't Tract & Lots
- Parcel Boundary
- Towns

Public Lands

- State
- BLM
- USFS
- Wilderness

THIS MAP HAS BEEN PREPARED FOR EAGLE COUNTY ASSESSMENT PURPOSES ONLY. USE OF THIS MAP SHOULD BE FOR GENERAL & INFORMATIONAL PURPOSE ONLY. EAGLE COUNTY DOES NOT WARRENT THE ACCURACY OF THE INFORMATION CONTAINED HEREIN
THIS MAP WAS LAST UPDATED: Date: 3/4/2019

500 250 0 500 Feet

1:4,720

2465 10
T8S R87W Section 10

2465 111
T8S R87W SEC 11 NE 1/4

EAGLE COUNTY

2467-062-00-004
4498.72 Ac

2465-112-18-001

2465-111-00-027

2465-111-00-015

027
1.09 Ac

MH
013
00-015
1.02 Ac

CHURCH EXEMPT
00-016
1.610 Ac

CHURCH EXEMPT
00-017
.690 Ac

FRONTAGE

8345

SAGEWOOD TOWNHOMES

SAGE WOOD

003
1.074 Ac

010
0.551 Ac

001
.573 Ac

B
002
.698 Ac

011

17
001
0.621 Ac

16
002
0.867 Ac

ASPEN JUNCTION SUBDIVISION
OPEN SPACE
003
5.274 Ac

STATE OF COLORADO DIVISON OF WILDLIFE EXEMPT
010
6.625 Ac

12
007
0.859 Ac

11
008
1.011 Ac

10
009
0.951 Ac

13
006
0.766 Ac

9
011
0.821 Ac

14
005
0.91 Ac

15
004
0.787 Ac

8
013
0.764 Ac

7
012

6
014
0.628 Ac

5
015
0.788 Ac

4
016
0.768 Ac

OPEN SPACE EXEMPT
017
0.861 Ac

3
018
0.530 Ac

2
019
0.385 Ac

1
020
0.452 Ac

001
01

LOT 3
00-010
1.257 Ac

PCL A

LOT 3
00-025

PCL B-1
0.573 Ac

LOT 3
00-024

PCL B-2
0.930 Ac

LOT 7
00-007
1.00 Ac

1
001
0.806 Ac

2
002
0.898 Ac

3
003
0.467 Ac

4
005
0.577 Ac

5
007
0.459 Ac

6
023
0.594 Ac

27
027
0.559 Ac

28
026
0.833 Ac

00-006
5.28 Ac

LOT 2
002
1.00 Ac

BROUGHTON SUBDIVISION

LOT 1
003
1.826 Ac

LOT 3
004
0.490 Ac

LOT 4
005
0.490 Ac

PINE RIDGE TWNHS IN ASPEN JCT
4.597 Ac

PINE RIDGE

COMMON AREA

05
002
8.348 Ac
025

.183 Ac

00-018
1.192 Ac

MH
02
004

ASPEN BASALT RV TRAILER COURT

WILLITS BEND PUD
LOT 8
LOT 2
LOT 7
LOT 6
LOT 3
BLDG 5
BLDG 4
001-032
001-024
Widget

LAND
00-028

LAND
00-021

ASPEN BASALT MOBILE HOME PARK
03
001-084

LOT 2A
001
05

2465-111-00-028

COLORADO STATE HIGHWAY 82

ORIGINAL

HILLCREST

9
00-002
1.15 Ac

LOT 1
006
1.658 Ac

LOT 2
002
0.561 Ac

LOT 1
004
0.877 Ac

LOT 2
005
0.917 Ac

11
004
0.523 Ac

10
006
0.470 Ac

9
008
0.522 Ac

12
009
0.609 Ac

13
010
0.497 Ac

14
011

8
020
0.485 Ac

7
028
0.626 Ac

26
029
0.489 Ac

25
019
0.595 Ac

OPEN SPACE
018
1.199 Ac

15
012

16
013
O.281 Ac

17
014

18
015

19
016

24
017

OPEN SPACE PARK
08
001
0.554 Ac

1
002
0.409 Ac

2
003
0.477 Ac

3
018

23
001
01

20

2465-111-05-002

2465 112

2465 114

250 125 0 250 Feet

1:2,360

THIS MAP HAS BEEN PREPARED FOR EAGLE COUNTY ASSESSMENT PURPOSES ONLY. USE OF THIS MAP SHOULD BE FOR GENERAL & INFORMATIONAL PURPOSE ONLY. EAGLE COUNTY DOES NOT WARRENT THE ACCURACY OF THE INFORMATION CONTAINED HEREIN. THIS MAP WAS LAST UPDATED: Date: 8/28/2019

TOWNSHIP INDEX

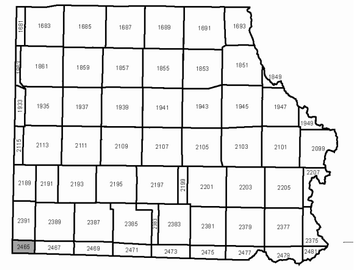

SECTION INDEX

6	5	4	3	2	1
7	8	9	10	11	12
18	17	16	15	14	13
19	20	21	22	23	24
30	29	28	27	26	25
31	32	33	34	35	36

N
W E
S

Railroad Track
Road Right Of Way
Creeks
Rivers & Lakes
Parcel Boundary
Subdivison
Quarter Section

Public Lands
State
BLM
USFS
Wilderness

2465 111
T8S R87W SEC 11 NE 1/4

2465 112
T8S R87W SEC 11 NW 1/4

2465 023

EAGLE COUNTY

TOWNSHIP INDEX

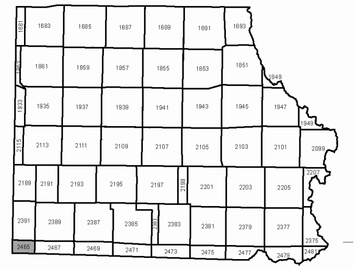

SECTION INDEX

6	5	4	3	2	1
7	8	9	10	11	12
18	17	16	15	14	13
19	20	21	22	23	24
30	29	28	27	26	25
31	32	33	34	35	36

N
W E
S

- Railroad Track
- Road Right Of Way
- Creeks
- Rivers & Lakes
- Parcel Boundary
- Subdivison
- Quarter Section

Public Lands
- State
- BLM
- USFS
- Wilderness

2465 111

2465 113

250 125 0 250 Feet

1:2,440

THIS MAP HAS BEEN PREPARED FOR EAGLE COUNTY ASSESSMENT PURPOSES ONLY. USE OF THIS MAP SHOULD BE FOR GENERAL & INFORMATIONAL PURPOSE ONLY. EAGLE COUNTY DOES NOT WARRENT THE ACCURACY OF THE INFORMATION CONTAINED HEREIN. THIS MAP WAS LAST UPDATED: Date: 3/1/2021

2465 112
T8S R87W SEC 11 NW 1/4

2465 113
T8S R87W SEC 11 SW 1/4

2465 112

2465 114

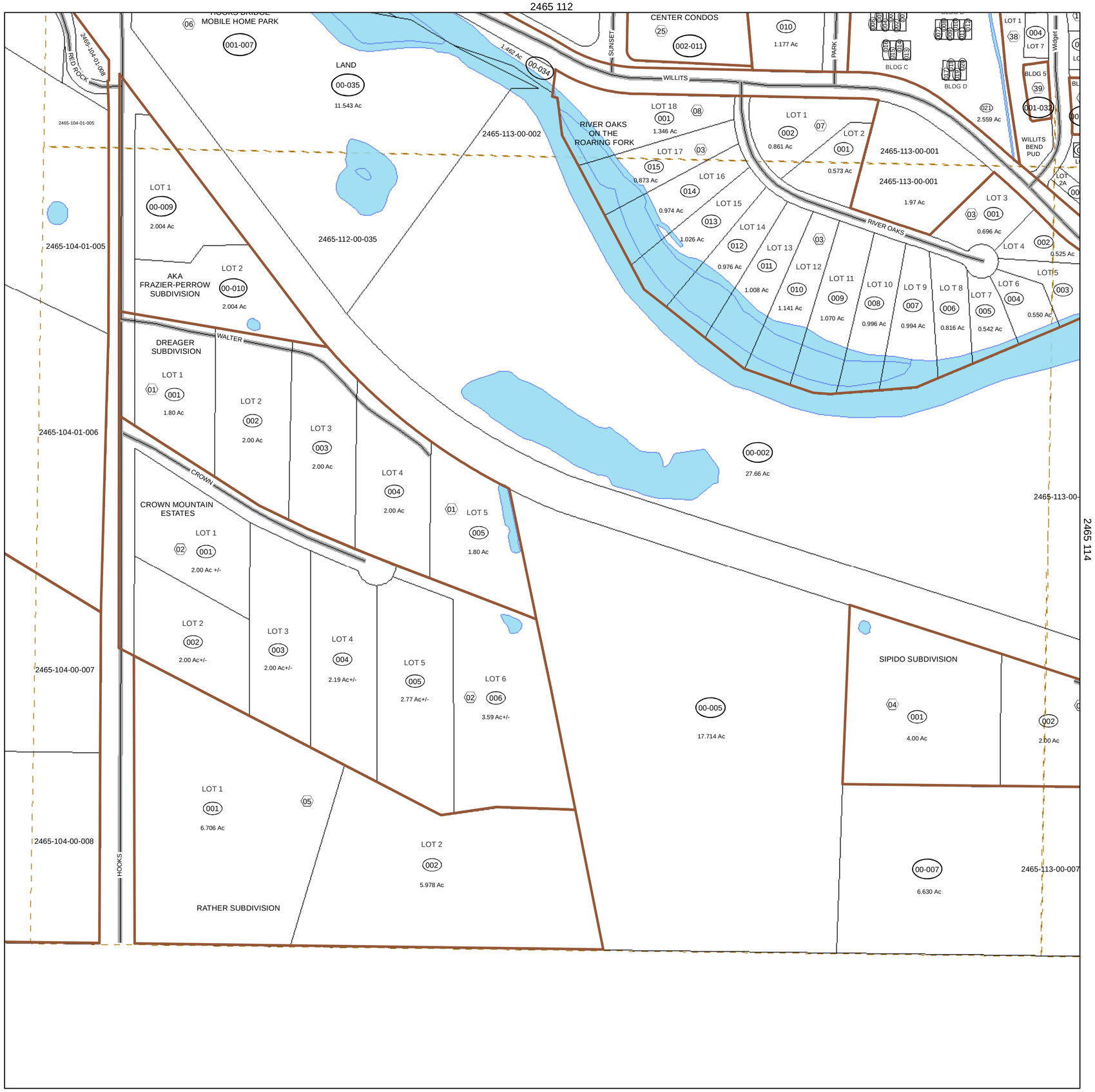

TOWNSHIP INDEX

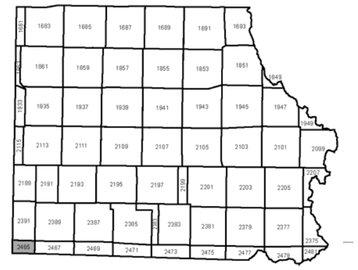

SECTION INDEX

6	5	4	3	2	1
7	8	9	10	11	12
18	17	16	15	14	13
19	20	21	22	23	24
30	29	28	27	26	25
31	32	33	34	35	36

N
W E
S

- Railroad Track
- Road Right Of Way
- Creeks
- Rivers & Lakes
- Parcel Boundary
- Subdivison
- Quarter Section

Public Lands

- State
- BLM
- USFS
- Wilderness

250 125 0 250 Feet

1:2,430

THIS MAP HAS BEEN PREPARED FOR EAGLE COUNTY ASSESSMENT PURPOSES ONLY. USE OF THIS MAP SHOULD BE FOR GENERAL & INFORMATIONAL PURPOSE ONLY. EAGLE COUNTY DOES NOT WARRENT THE ACCURACY OF THE INFORMATION CONTAINED HEREIN.
THIS MAP WAS LAST UPDATED: Date: 7/13/2017

2465 113
T8S R87W SEC 11 SW 1/4

2465 114
T8S R87W SEC 11 SE 1/4

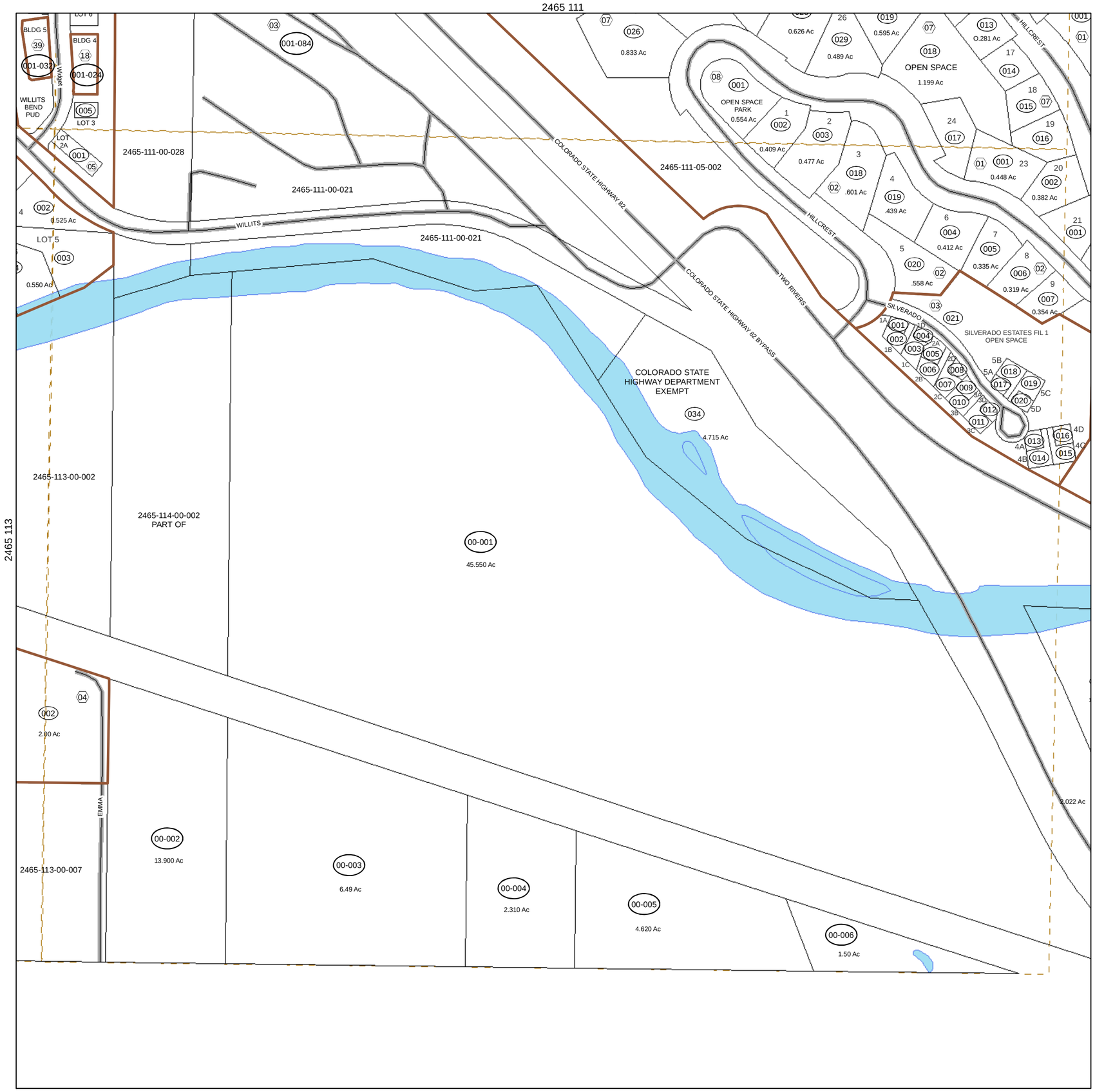

TOWNSHIP INDEX

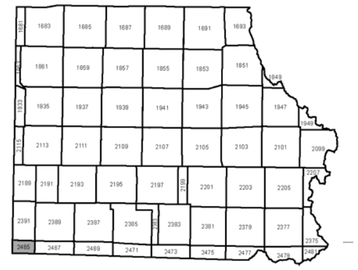

SECTION INDEX

6	5	4	3	2	1
7	8	9	10	11	12
18	17	16	15	14	13
19	20	21	22	23	24
30	29	28	27	26	25
31	32	33	34	35	36

N
W E
S

- Railroad Track
- Road Right Of Way
- Creeks
- Rivers & Lakes
- Parcel Boundary
- Subdivison
- Quarter Section

Public Lands

- State
- BLM
- USFS
- Wilderness

THIS MAP HAS BEEN PREPARED FOR EAGLE COUNTY ASSESSMENT PURPOSES ONLY. USE OF THIS MAP SHOULD BE FOR GENERAL & INFORMATIONAL PURPOSE ONLY. EAGLE COUNTY DOES NOT WARRENT THE ACCURACY OF THE INFORMATION CONTAINED HEREIN.
THIS MAP WAS LAST UPDATED: Date: 7/13/2017

250 125 0 250 Feet

1:2,300

2465 114
T8S R87W SEC 11 SE 1/4

2465 12
T8S R87W Section 12

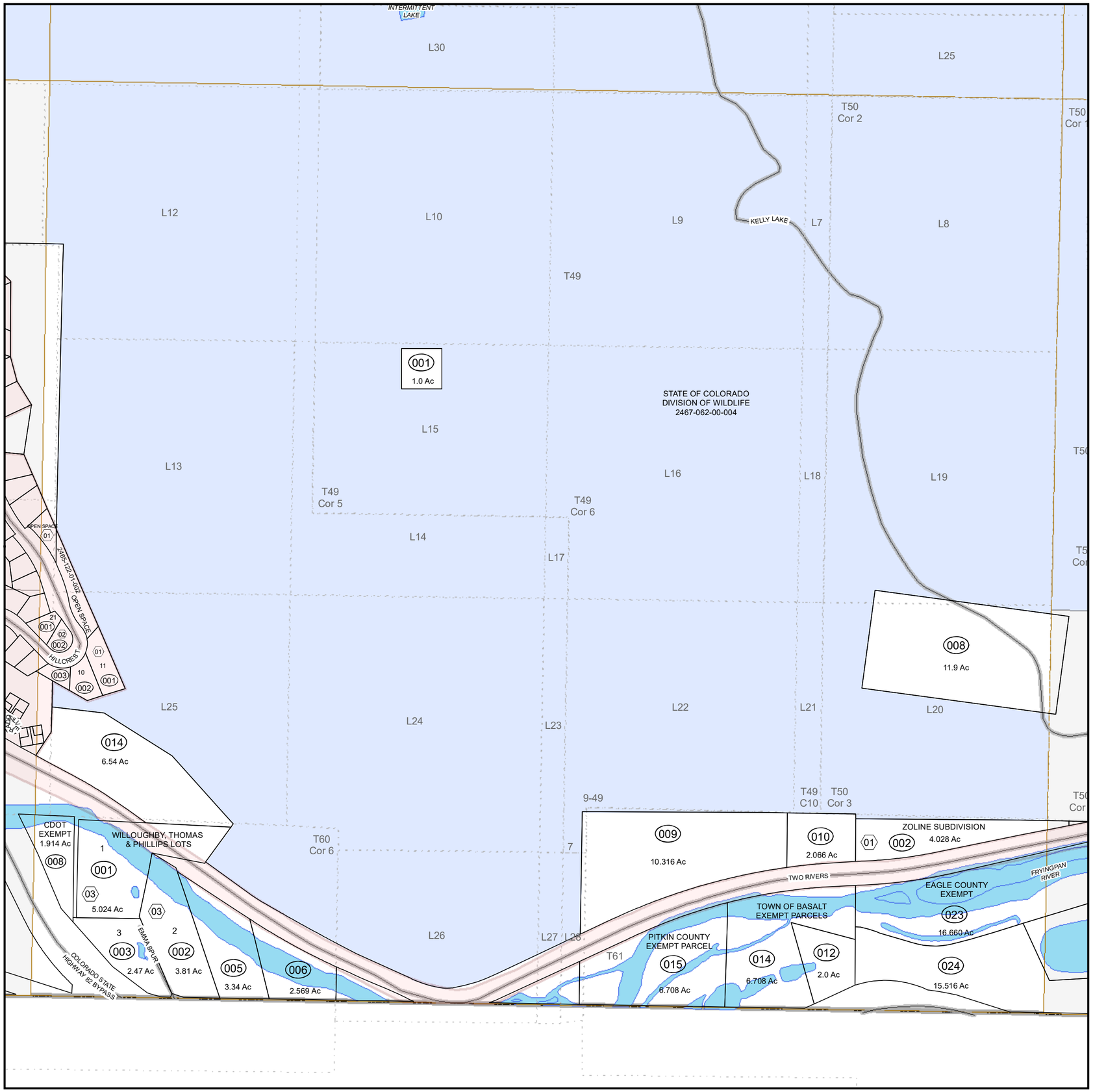

THIS MAP HAS BEEN PREPARED FOR EAGLE COUNTY ASSESSMENT PURPOSES ONLY. USE OF THIS MAP SHOULD BE FOR GENERAL & INFORMATIONAL PURPOSE ONLY. EAGLE COUNTY DOES NOT WARRENT THE ACCURACY OF THE INFORMATION CONTAINED HEREIN
THIS MAP WAS LAST UPDATED: Date: 4/18/2018

500 250 0 500 Feet

1:4,730

EAGLE COUNTY

TOWNSHIP INDEX

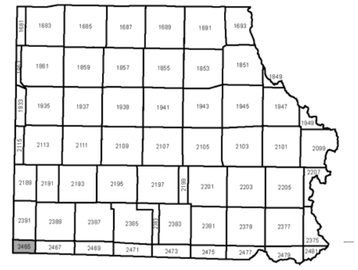

SECTION INDEX

6	5	4	3	2	1
7	8	9	10	11	12
18	17	16	15	14	13
19	20	21	22	23	24
30	29	28	27	26	25
31	32	33	34	35	36

N
W E
S

- Railroad Track
- Road Right Of Way
- creeks
- Rivers & Lakes
- Section Lines
- Gov't Tract & Lots
- Parcel Boundary
- Towns

Public Lands

- State
- BLM
- USFS
- Wilderness

2465 12
T8S R87W Section 12

2467
T8S R86W

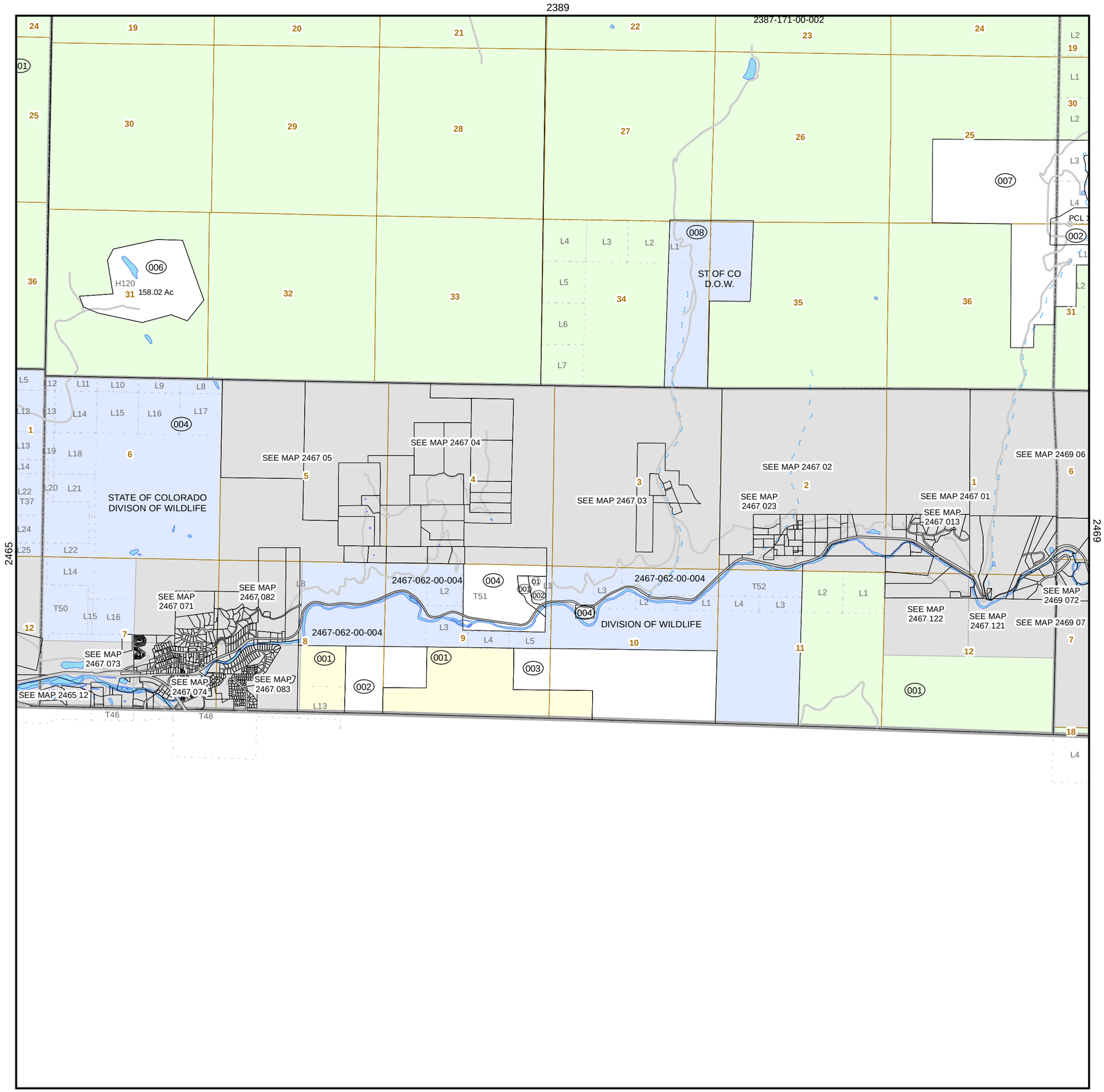

EAGLE COUNTY

TOWNSHIP INDEX

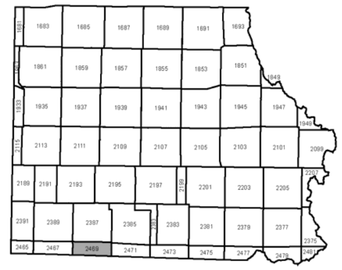

SECTION INDEX

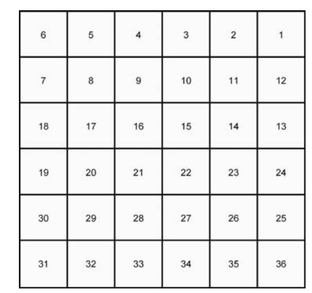



- Railroad Track
- Road Right Of Way
- Creeks
- Rivers & Lakes
- Parcel Boundary
- Section Lines
- Township Boundary
- Gov't Tract & Lots

Public Lands

- STA
- BLM
- USFS
- Wilderness

THIS MAP HAS BEEN PREPARED FOR EAGLE COUNTY ASSESSMENT PURPOSES ONLY. USE OF THIS MAP SHOULD BE FOR GENERAL & INFORMATIONAL PURPOSE ONLY. EAGLE COUNTY DOES NOT WARRENT THE ACCURACY OF THE INFORMATION CONTAINED HEREIN

1 0.5 0 1 Miles

1:28,635

2467
T8S R86W

2467 01
T8S R86W Section 1

2389

2467_02

2469_06

L8 L7 L6 L5

L9 L10 L11 L12

L13

L14 L15 L16 L17

TAYLOR CREEK

POWERLINE

LAKE

CASTLE

KNIGHT

FRYINGPAN RIVER

FRYINGPAN

SEE MAP 2467 013

SEE MAP 2467 122

SEE MAP 2467 121

T39 C2

T39 C1

T38 C2

T38 C1

002 18.22 Ac

001 76.640 Ac

HAPPY JACK SUBDIVISION

01

002

001

003

2469-063-01-001

TR38

LOT 1 PART OF 11.66 Ac

LOT 2 PART OF 11.66 Ac

LOT 3 PART OF 11.74 Ac

02

2

001 3.241 Ac

2467-014-02-002

BIGHAT SUBD

BIG HAT

T39

NOTE:
THE BOU
BECAUS
THIS ALS
PAN RIVE

TOWNSHIP INDEX

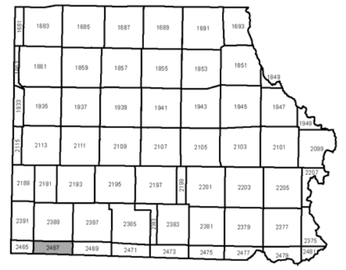

SECTION INDEX

6	5	4	3	2	1
7	8	9	10	11	12
18	17	16	15	14	13
19	20	21	22	23	24
30	29	28	27	26	25
31	32	33	34	35	36

N
W E
S

- Railroad Track
- Road Right Of Way
- creeks
- Rivers & Lakes
- Section Lines
- Gov't Tract & Lots
- Parcel Boundary
- Towns

Public Lands

- State
- BLM
- USFS
- Wilderness

THIS MAP HAS BEEN PREPARED FOR EAGLE COUNTY ASSESSMENT PURPOSES ONLY. USE OF THIS MAP SHOULD BE FOR GENERAL & INFORMATIONAL PURPOSE ONLY. EAGLE COUNTY DOES NOT WARRENT THE ACCURACY OF THE INFORMATION CONTAINED HEREIN

500 250 0 500 Feet

1:5,240

2467 01
T8S R86W Section 1

2467 013
T8S R86W SEC 1 SW 1/4

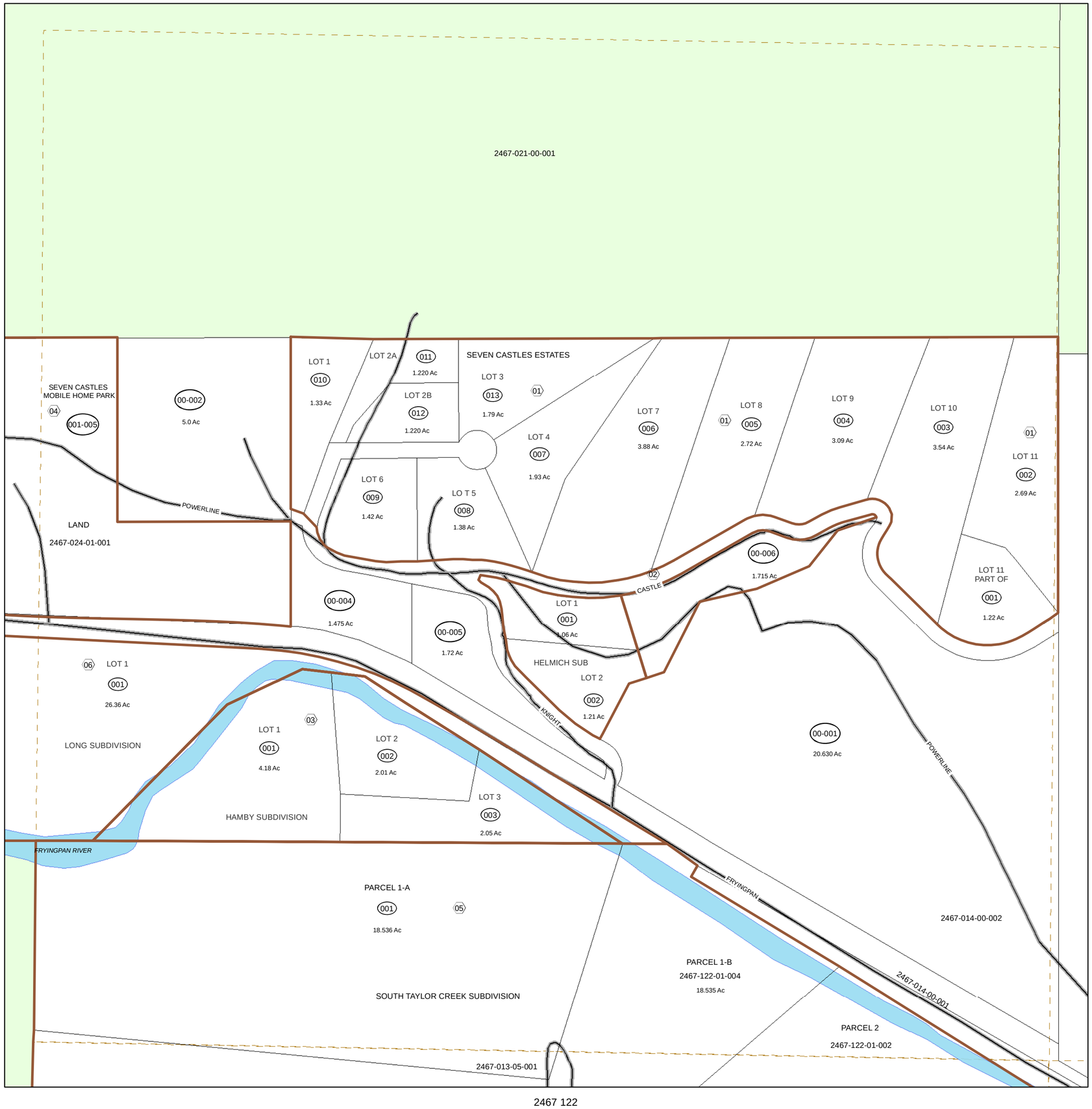

2467 122

250 125 0 250 Feet

1:2,380

THIS MAP HAS BEEN PREPARED FOR EAGLE COUNTY ASSESSMENT PURPOSES ONLY. USE OF THIS MAP SHOULD BE FOR GENERAL & INFORMATIONAL PURPOSE ONLY. EAGLE COUNTY DOES NOT WARRENT THE ACCURACY OF THE INFORMATION CONTAINED HEREIN.

EAGLE COUNTY

TOWNSHIP INDEX

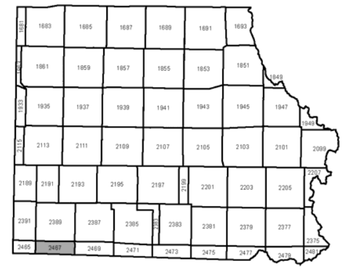

SECTION INDEX

6	5	4	3	2	1
7	8	9	10	11	12
18	17	16	15	14	13
19	20	21	22	23	24
30	29	28	27	26	25
31	32	33	34	35	36

N
W E
S

- Railroad Track
- Road Right Of Way
- Creeks
- Rivers & Lakes
- Parcel Boundary
- Subdivison
- Quarter Section

Public Lands

- State
- BLM
- USFS
- Wilderness

2467 013

T8S R86W SEC 1 SW 1/4

2467 02
T8S R86W Section 2

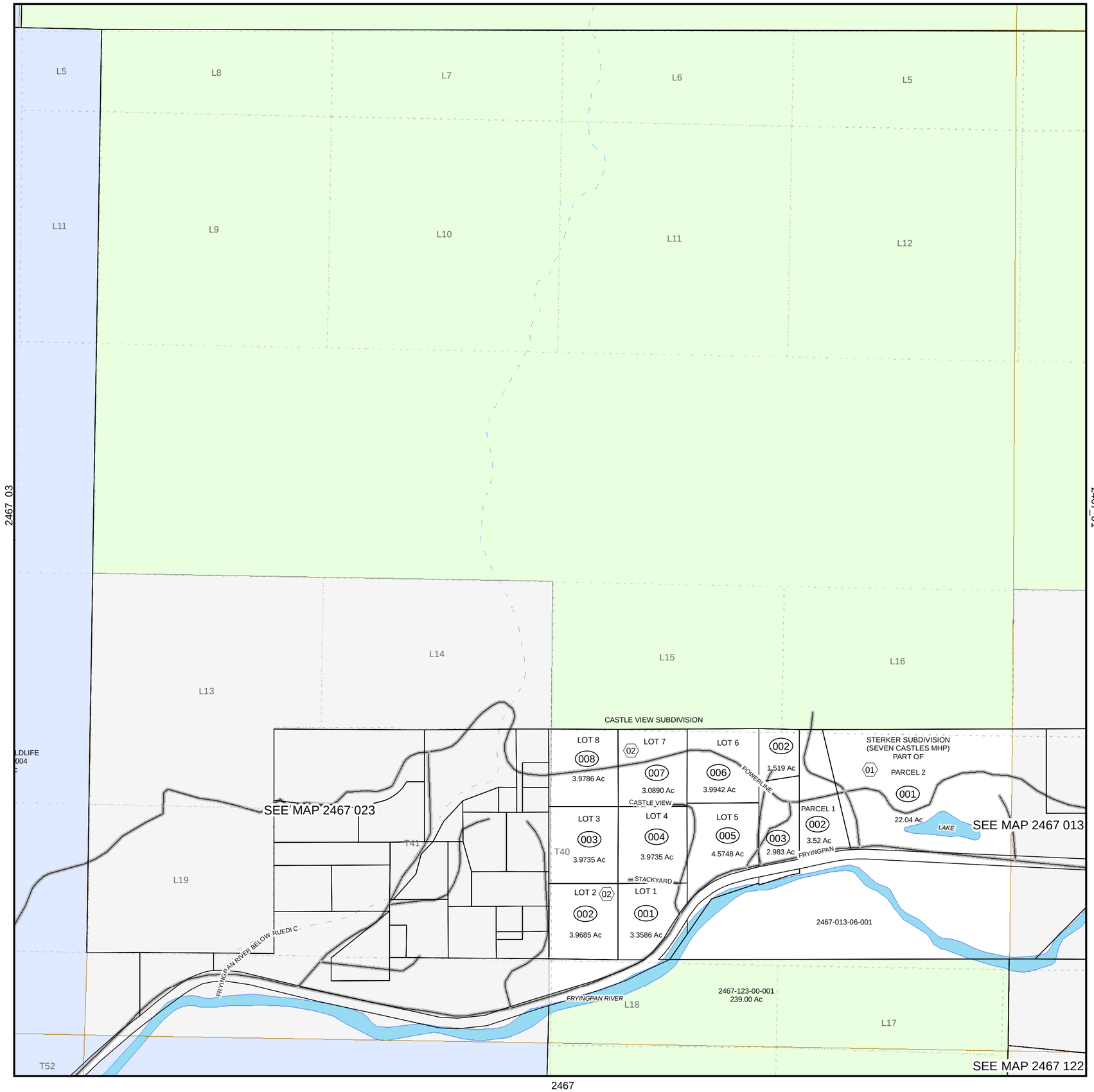

2467

500 250 0 500 Feet

1:5,150

THIS MAP HAS BEEN PREPARED FOR EAGLE COUNTY ASSESSMENT PURPOSES ONLY. USE OF THIS MAP SHOULD BE FOR GENERAL & INFORMATIONAL PURPOSE ONLY. EAGLE COUNTY DOES NOT WARRENT THE ACCURACY OF THE INFORMATION CONTAINED HEREIN

EAGLE COUNTY

TOWNSHIP INDEX

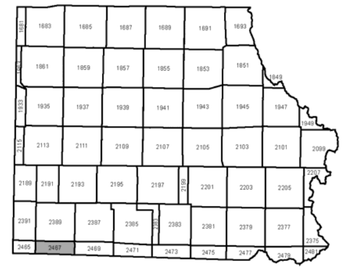

SECTION INDEX

6	5	4	3	**2**	1
7	8	9	10	11	12
18	17	16	15	14	13
19	20	21	22	23	24
30	29	28	27	26	25
31	32	33	34	35	36

N
W E
S

- Railroad Track
- Road Right Of Way
- creeks
- Rivers & Lakes
- Section Lines
- Gov't Tract & Lots
- Parcel Boundary
- Towns

Public Lands

- State
- BLM
- USFS
- Wilderness

2467 02
T8S R86W Section 2

2467 023
T8S R86W SEC 2 SW 1/4

EAGLE COUNTY

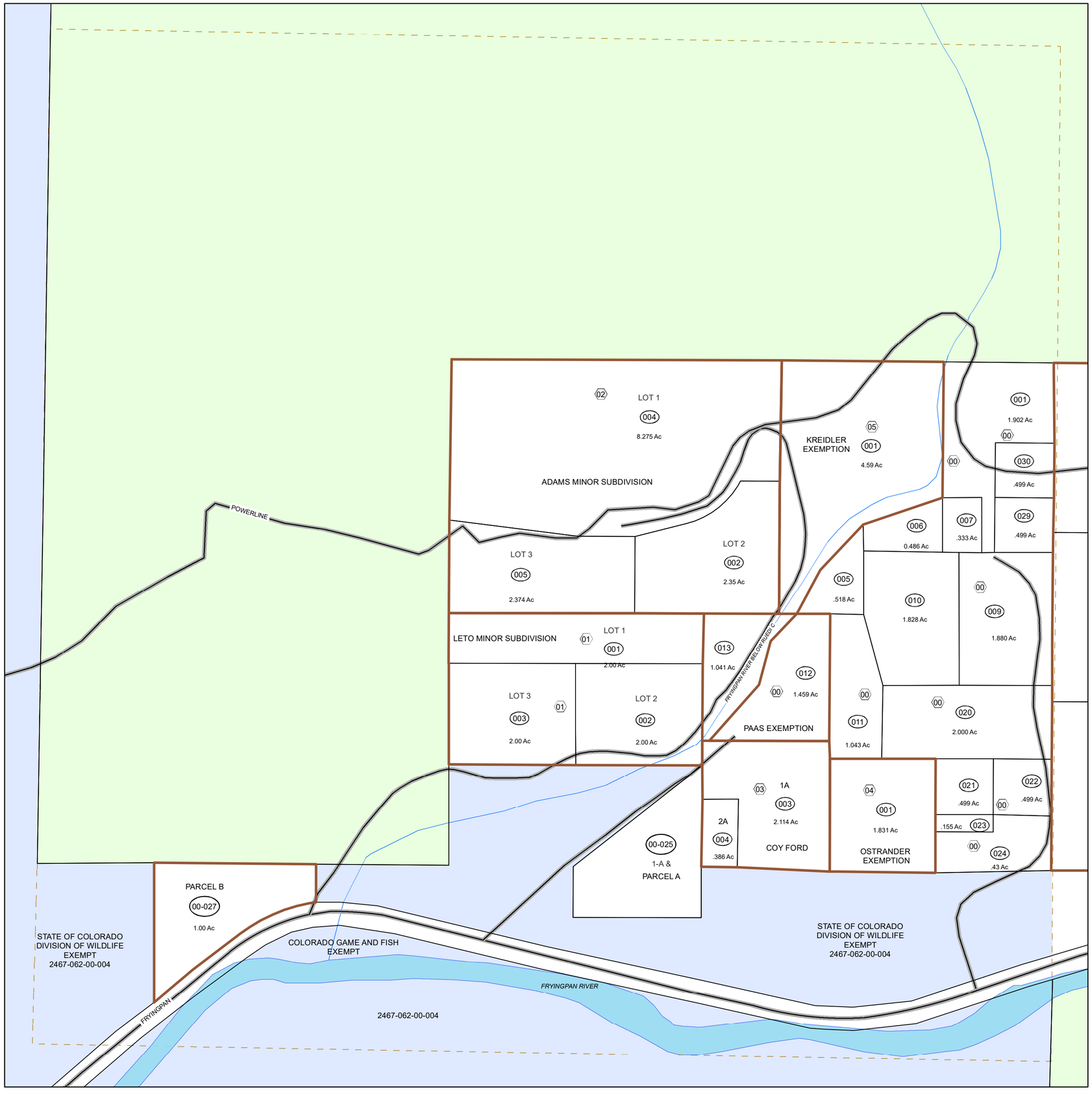

TOWNSHIP INDEX

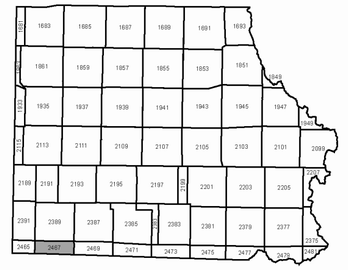

SECTION INDEX

6	5	4	3	2	1
7	8	9	10	11	12
18	17	16	15	14	13
19	20	21	22	23	24
30	29	28	27	26	25
31	32	33	34	35	36

N
W E
S

- Railroad Track
- Road Right Of Way
- Creeks
- Rivers & Lakes
- Parcel Boundary
- Subdivison
- Quarter Section

Public Lands

- State
- BLM
- USFS
- Wilderness

THIS MAP HAS BEEN PREPARED FOR EAGLE COUNTY ASSESSMENT PURPOSES ONLY. USE OF THIS MAP SHOULD BE FOR GENERAL & INFORMATIONAL PURPOSE ONLY. EAGLE COUNTY DOES NOT WARRENT THE ACCURACY OF THE INFORMATION CONTAINED HEREIN.
THIS MAP WAS LAST UPDATED: Date: 8/29/2019

250 125 0 250 Feet

1:2,370

2467 023
T8S R86W SEC 2 SW 1/4

2467 03
T8S R86W Section 3



TOWNSHIP INDEX

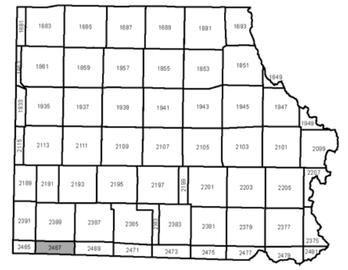

SECTION INDEX

6	5	4	3	2	1
7	8	9	10	11	12
18	17	16	15	14	13
19	20	21	22	23	24
30	29	28	27	26	25
31	32	33	34	35	36

N
W E
S

- Railroad Track
- Road Right Of Way
- creeks
- Rivers & Lakes
- Section Lines
- Gov't Tract & Lots
- Parcel Boundary
- Towns

Public Lands

- State
- BLM
- USFS
- Wilderness

THIS MAP HAS BEEN PREPARED FOR EAGLE COUNTY ASSESSMENT PURPOSES ONLY. USE OF THIS MAP SHOULD BE FOR GENERAL & INFORMATIONAL PURPOSE ONLY. EAGLE COUNTY DOES NOT WARRENT THE ACCURACY OF THE INFORMATION CONTAINED HEREIN

500 250 0 500 Feet

1:5,150

2467 03
T8S R86W Section 3

2467 04
T8S R86W Section 4

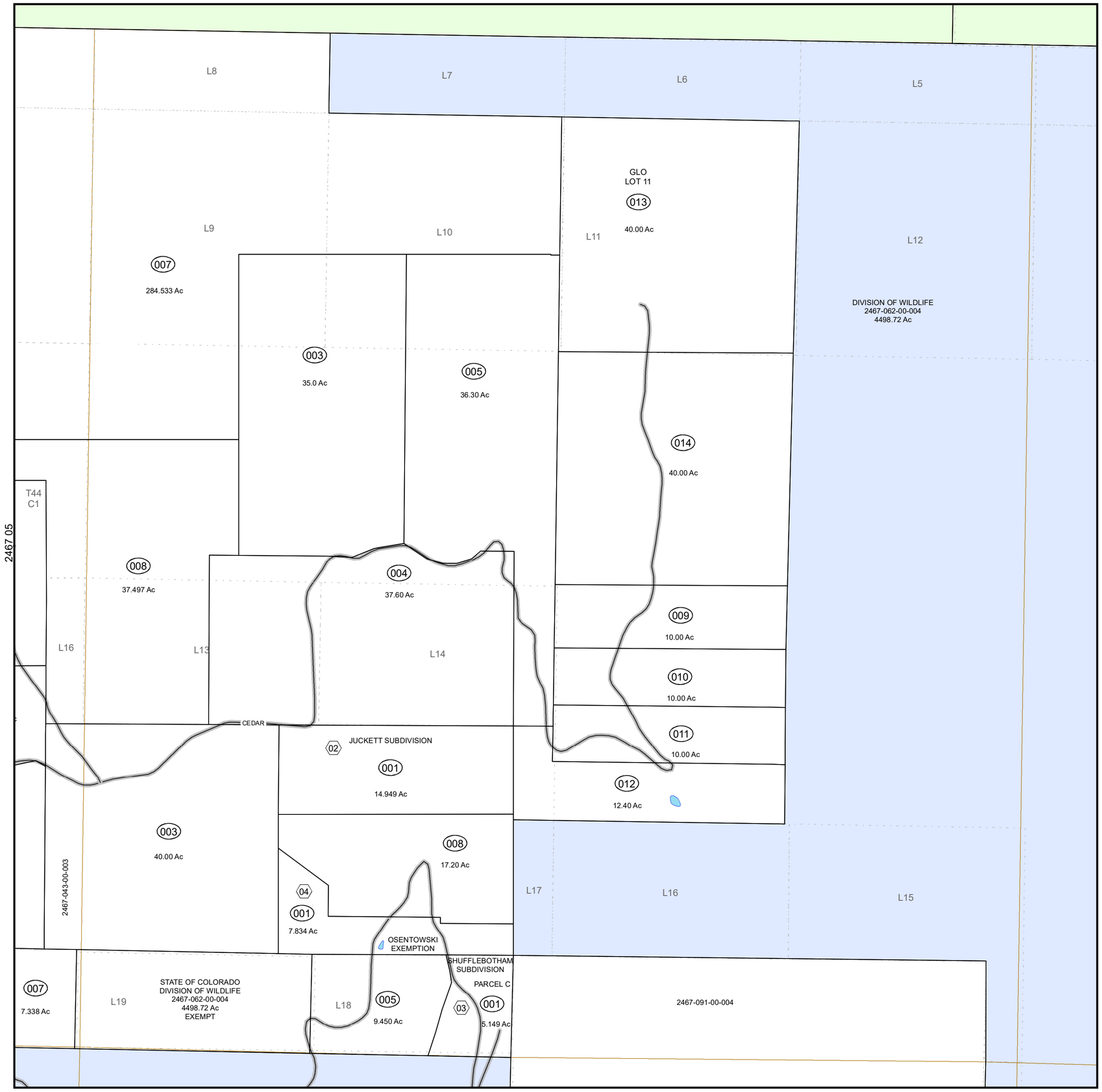

THIS MAP HAS BEEN PREPARED FOR EAGLE COUNTY ASSESSMENT PURPOSES ONLY. USE OF THIS MAP SHOULD BE FOR GENERAL & INFORMATIONAL PURPOSE ONLY. EAGLE COUNTY DOES NOT WARRENT THE ACCURACY OF THE INFORMATION CONTAINED HEREIN
THIS MAP WAS LAST UPDATED: Date: 7/22/2020

500 250 0 500 Feet

1:5,120

EAGLE COUNTY

TOWNSHIP INDEX

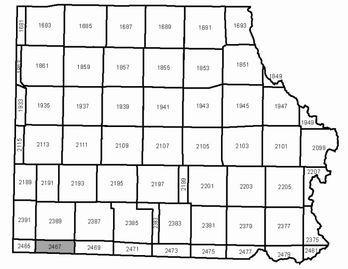

SECTION INDEX

6	5	4	3	2	1
7	8	9	10	11	12
18	17	16	15	14	13
19	20	21	22	23	24
30	29	28	27	26	25
31	32	33	34	35	36

N
W E
S

- Railroad Track
- Road Right Of Way
- creeks
- Rivers & Lakes
- Section Lines
- Gov't Tract & Lots
- Parcel Boundary
- Towns

Public Lands

- State
- BLM
- USFS
- Wilderness

2467 04
T8S R86W Section 4

2467 05
T8S R86W Section 5

EAGLE COUNTY

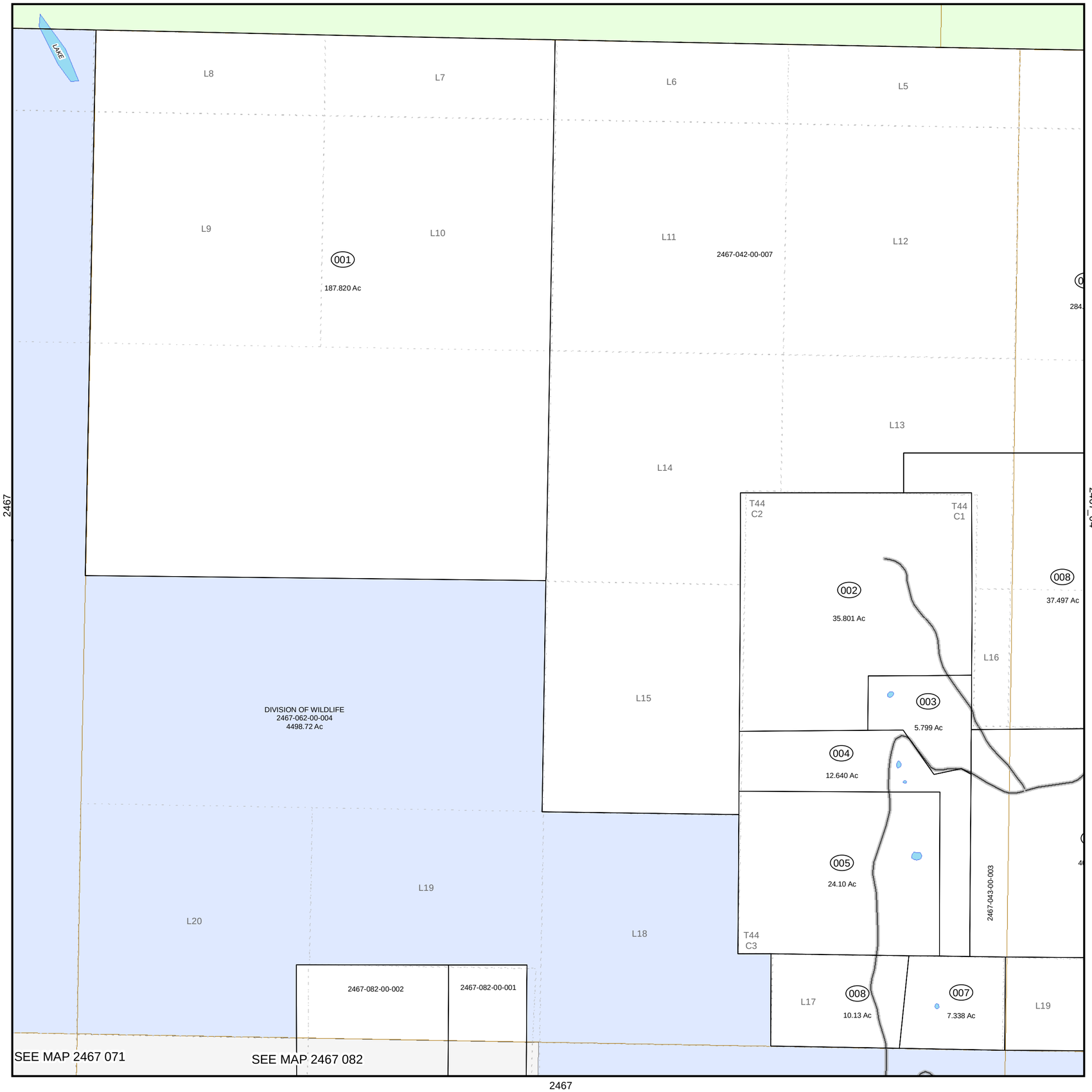

TOWNSHIP INDEX

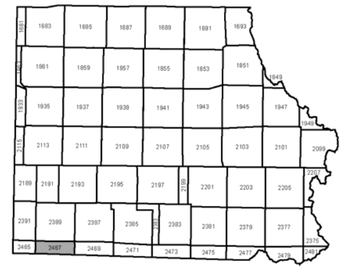

SECTION INDEX

6	5	4	3	2	1
7	8	9	10	11	12
18	17	16	15	14	13
19	20	21	22	23	24
30	29	28	27	26	25
31	32	33	34	35	36

N
W E
S

- Railroad Track
- Road Right Of Way
- creeks
- Rivers & Lakes
- Section Lines
- Gov't Tract & Lots
- Parcel Boundary
- Towns

Public Lands

- State
- BLM
- USFS
- Wilderness

THIS MAP HAS BEEN PREPARED FOR EAGLE COUNTY ASSESSMENT PURPOSES ONLY. USE OF THIS MAP SHOULD BE FOR GENERAL & INFORMATIONAL PURPOSE ONLY. EAGLE COUNTY DOES NOT WARRENT THE ACCURACY OF THE INFORMATION CONTAINED HEREIN

500 250 0 500 Feet

1:5,150

2467 05
T8S R86W Section 5

2467 071
T8S R86W SEC 7 NE 1/4

EAGLE COUNTY

DIVISION OF WILDLIFE

2467-062-00-004

BASALT HIGHLANDS PUD
TOWN OF BASALT
OPEN SPACE
EXEMPT
05
007
22.947 Ac

2467 082

BASALT HIGHLANDS

PINON HILLS PUD
LOT 1
001
1.112 Ac

LOT 5
005
2.173 Ac

LOT 4
004
1.621 Ac

LOT 1
001
1.569 Ac

LOT 2
002
1.240 Ac

6
001
4.949 Ac

LOT 3
003
.814 Ac

LOT 2
002
0.758 Ac

KOTZ-STONE MINOR SUB

BASALT RIDGE OPEN SPACE
006
0.413 Ac

005
0.31 Ac

004
0.67 Ac

003
0.53 Ac

002
0.62 Ac

001
0.82 Ac

002
0.442 Ac

003
0.310 Ac

004
0.382 Ac

010
0.67 Ac

017
0.29 Ac

016
0.28 Ac

015
0.33 Ac

014
0.37 Ac

013
0.37 Ac

012
0.66 Ac

011
0.95 Ac

LOT 3
004
1.12 Ac

LOT 1
001
1.003 Ac

LOT 2
003
1.00 Ac

TIMROTH MINOR

RIDGE

CEDAR

SOPRIS

WILDS COMMON AREA

2467-074-30-023

WILDS PUD
OUTPARCEL "D"
EXEMPT
002
1.96 Ac

OPEN SPACE
EXEMPT
001
1.732 Ac

PROMONTORY

SEE MAP 2467 0742

SEE MAP 2467 0741

SEE MAP 2467 0832

2467 074

250 125 0 250 Feet

1:2,390

THIS MAP HAS BEEN PREPARED FOR EAGLE COUNTY ASSESSMENT PURPOSES ONLY. USE OF THIS MAP SHOULD BE FOR GENERAL & INFORMATIONAL PURPOSE ONLY. EAGLE COUNTY DOES NOT WARRENT THE ACCURACY OF THE INFORMATION CONTAINED HEREIN.

TOWNSHIP INDEX

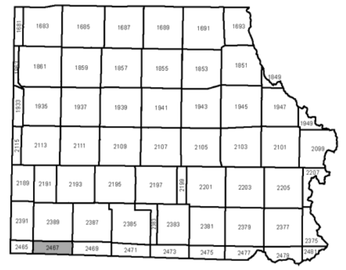

SECTION INDEX

6	5	4	3	2	1
7	8	9	10	11	12
18	17	16	15	14	13
19	20	21	22	23	24
30	29	28	27	26	25
31	32	33	34	35	36

N
W E
S

- Railroad Track
- Road Right Of Way
- Creeks
- Rivers & Lakes
- Subdivison
- Quarter Section

Public Lands

- State
- BLM
- USFS
- Wilderness

2467 071
T8S R86W SEC 7 NE 1/4

2467 073
T8S R86W SEC 7 SW 1/4

EAGLE COUNTY

DIVISION OF WILDLIFE
2467-062-00-004

KELLY LAKE

LAKE

013
5.00 Ac

SEE MAP 2467 07.42

WILDERNESS
02
001 PARCEL B

HOMESTEAD

TOWN OF BASALT
2467-074-00-122
EXEMPT

2467 074

TWO RIVERS

FRYINGPAN RIVER

GRANGE RANCH RIVER PARCEL--
EXEMPTION PLAT
2467-073-07-001
EXEMPT
15.052 Ac

AMENDED LOT 1
003
0.401 Ac
IMP
028

001
LOT 2
0.949

LOT 2A
06
004
5.697 Ac

BASALT RIVER
FRONT PARK SUB
EXEMPT

BASALT SANITATION DISTRICT
2465-124-00-016
EXEMPT
002
7.31 Ac

018
.589 Ac

GRANGE FAMILY RANCHES LLC
2465-073-00-024
15.516 Ac

PAAS SUBDIVISION
LOT 1
05
001
2.056 Ac

015
3.20 Ac

027
0.506 Ac

NELSON SMITH SUB
LOT 1
003
1.50 Ac
03
001
1.744 Ac

04
001
1.53 Ac

020
6.00 Ac

00
026
4.41 Ac

58

BASALT R
LIBRARY
EXE

246

TOWNSHIP INDEX

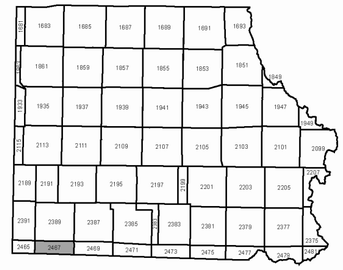

SECTION INDEX

6	5	4	3	2	1
7	8	9	10	11	12
18	17	16	15	14	13
19	20	21	22	23	24
30	29	28	27	26	25
31	32	33	34	35	36

N
W E
S

- Railroad Track
- Road Right Of Way
- Creeks
- Rivers & Lakes
- Parcel Boundary
- Subdivison
- Quarter Section

Public Lands
- State
- BLM
- USFS
- Wilderness

THIS MAP HAS BEEN PREPARED FOR EAGLE COUNTY ASSESSMENT PURPOSES ONLY. USE OF THIS MAP SHOULD BE FOR GENERAL & INFORMATIONAL PURPOSE ONLY. EAGLE COUNTY DOES NOT WARRENT THE ACCURACY OF THE INFORMATION CONTAINED HEREIN.
THIS MAP WAS LAST UPDATED: Date: 7/7/2020

250 125 0 250 Feet

1:2,640

2467 073
T8S R86W SEC 7 SW 1/4

2467 074
T8S R86W SEC 7 SE 1/4

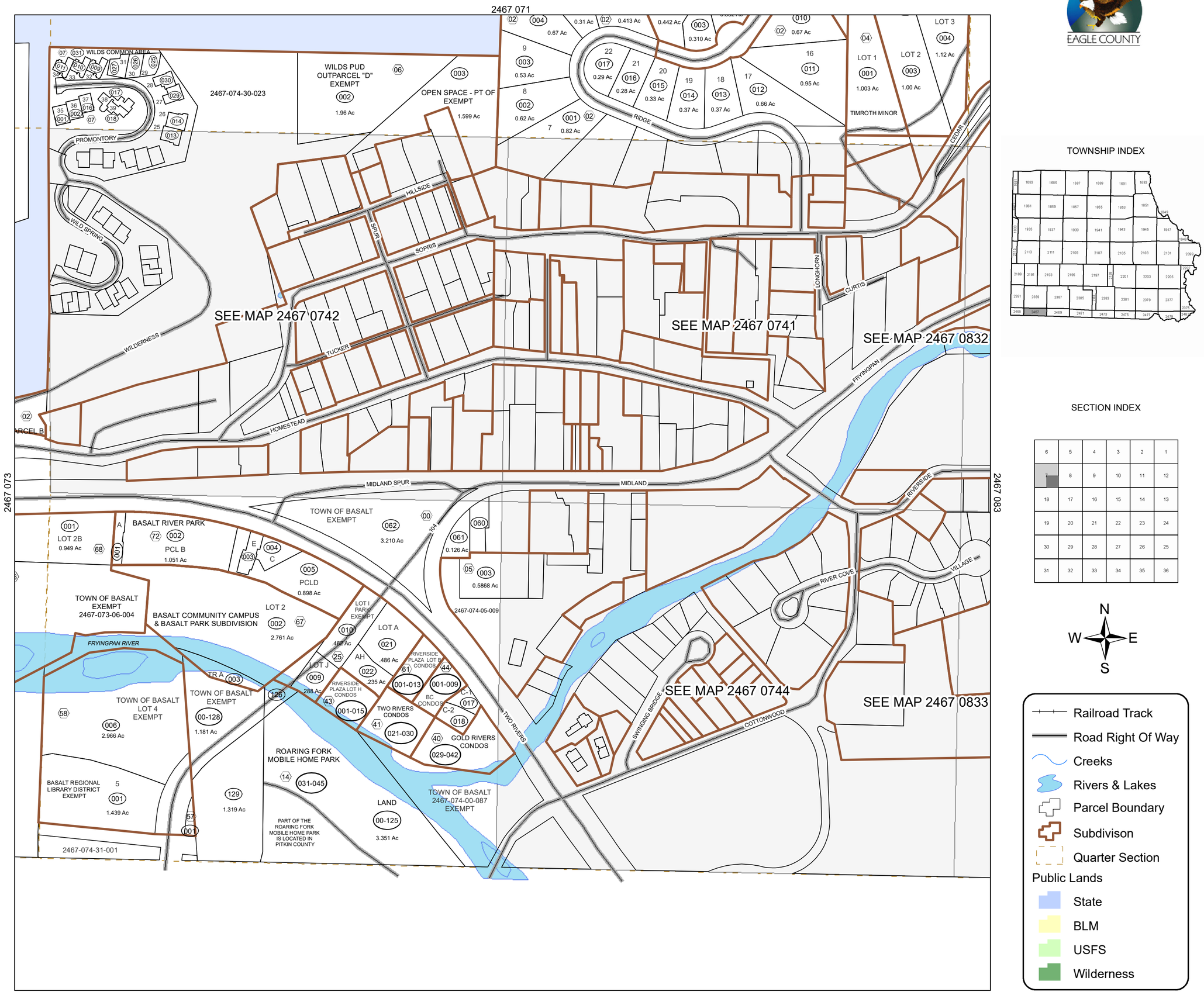

EAGLE COUNTY

TOWNSHIP INDEX

SECTION INDEX

N
W E
S

Railroad Track
Road Right Of Way
Creeks
Rivers & Lakes
Parcel Boundary
Subdivison
Quarter Section
Public Lands
State
BLM
USFS
Wilderness

THIS MAP HAS BEEN PREPARED FOR EAGLE COUNTY ASSESSMENT PURPOSES ONLY. USE OF THIS MAP SHOULD BE FOR GENERAL & INFORMATIONAL PURPOSE ONLY. EAGLE COUNTY DOES NOT WARRENT THE ACCURACY OF THE INFORMATION CONTAINED HEREIN. THIS MAP WAS LAST UPDATED: Date: 12/14/2020

250 125 0 250 Feet

1:2,360

2467 074
T8S R86W SEC 7 SE 1/4

2467 0741
T8S R86W SEC 7 NE 1/4 SE 1/4

EAGLE COUNTY

TOWNSHIP INDEX

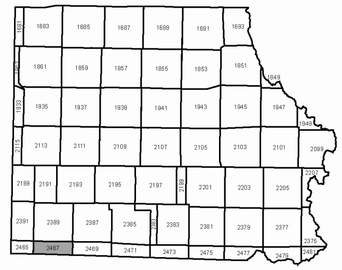

SECTION INDEX

6	5	4	3	2	1
7	8	9	10	11	12
18	17	16	15	14	13
19	20	21	22	23	24
30	29	28	27	26	25
31	32	33	34	35	36

N
W E
S

Road Right Of Way
Creeks
Rivers & Lakes
Parcel Boundary
Subdbdy

Public Lands

State
BLM
USFS
Wilderness

2467 0742
2467 0832
2467 0744
2467 0833

WILDS PUD (THE)
BASALT RIDGE
TIMROTH MINOR
TIMROTH PUD & MINOR SUB
RAAUM MINOR SUBDIVISION
THIRD STREET CONDOS
CEDAR
RIDGE
BASALT ORCHARD MINOR SUB
BASALT ORCHARD MINOR SUBDIVISION
WOODS MINOR SUBDIVISION
SOPRIS
BASALT
EPPLEYS 1ST ADDITION
MT SOPRIS CONDOS
CURTIS
LONGHORN
OSMAN SUBDIVISION
FREEMAN MINOR
FREEMAN MINOR SUBDIVISION
WARD MINOR
JENSEN BOUNDARY LINE ADJ
HOMESTEAD
MIDLAND
FRYINGPAN
RIVERSIDE
FRYING PAN VILLAGE PUD
FRYINGPAN RIVER
COTTONWOOD
ALPINE BANK BUILDING
FRYING PAN INN CONDOS
RIVERWALK AT FRYINGPAN
ARCHDIOCESE OF DENVER PARTICAL EXEMPT

THIS MAP HAS BEEN PREPARED FOR EAGLE COUNTY ASSESSMENT PURPOSES ONLY. USE OF THIS MAP SHOULD BE FOR GENERAL & INFORMATIONAL PURPOSE ONLY. EAGLE COUNTY DOES NOT WARRENT THE ACCURACY OF THE INFORMATION CONTAINED HEREIN
THIS MAP WAS LAST UPDATED: Date: 7/26/2019

150 75 0 150 Feet

1:1,180

2467 0741
T8S R86W SEC 7 NE 1/4 SE 1/4

2467 0742
T8S R86W SEC 7 NW 1/4 SE 1/4

EAGLE COUNTY



TOWNSHIP INDEX

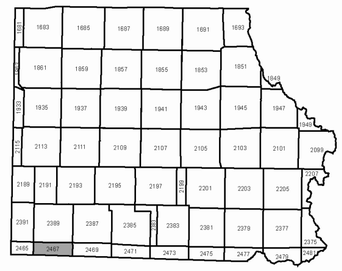

SECTION INDEX

6	5	4	3	2	1
7	8	9	10	11	12
18	17	16	15	14	13
19	20	21	22	23	24
30	29	28	27	26	25
31	32	33	34	35	36

N
W E
S

- Road Right Of Way
- Creeks
- Rivers & Lakes
- Parcel Boundary
- Subdbdy

Public Lands

- State
- BLM
- USFS
- Wilderness

THIS MAP HAS BEEN PREPARED FOR EAGLE COUNTY ASSESSMENT PURPOSES ONLY. USE OF THIS MAP SHOULD BE FOR GENERAL & INFORMATIONAL PURPOSE ONLY. EAGLE COUNTY DOES NOT WARRENT THE ACCURACY OF THE INFORMATION CONTAINED HEREIN
THIS MAP WAS LAST UPDATED: Date: 9/24/2019

150 75 0 150 Feet

1:1,170

2467 0742
T8S R86W SEC 7 NW 1/4 SE 1/4

2467 0744
T8S R86W SEC 7 SE 1/4 SE 1/4

2467 0741

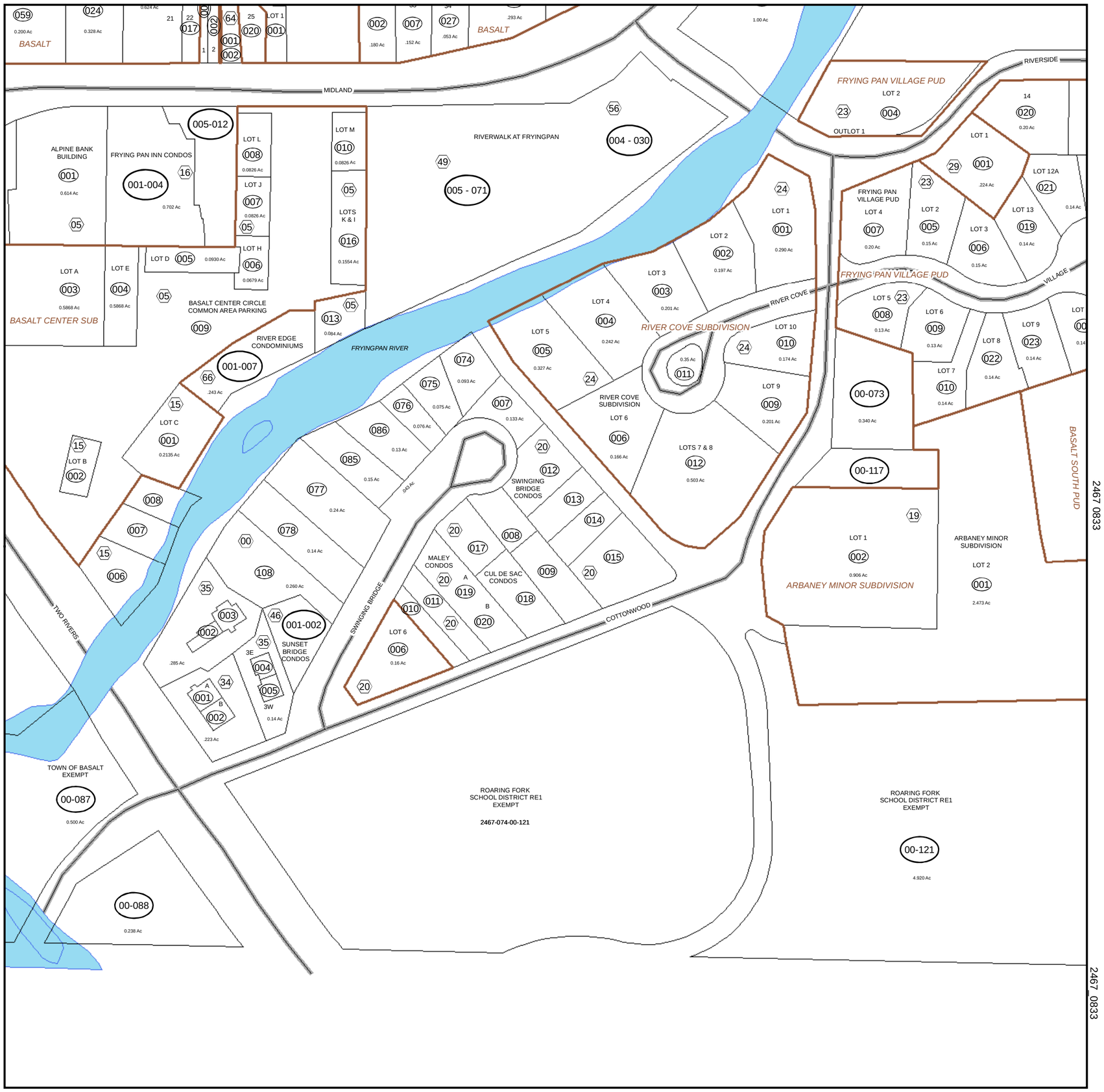

2467 0833

2467_0833

EAGLE COUNTY

TOWNSHIP INDEX

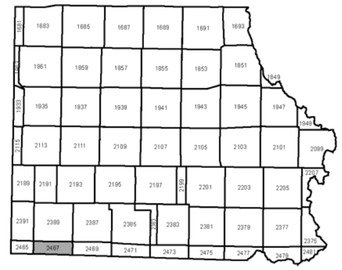

SECTION INDEX

6	5	4	3	2	1
7	8	9	10	11	12
18	17	16	15	14	13
19	20	21	22	23	24
30	29	28	27	26	25
31	32	33	34	35	36

N
W E
S

- Road Right Of Way
- Creeks
- Rivers & Lakes
- Parcel Boundary
- Subdbdy

Public Lands

- State
- BLM
- USFS
- Wilderness

THIS MAP HAS BEEN PREPARED FOR EAGLE COUNTY ASSESSMENT PURPOSES ONLY. USE OF THIS MAP SHOULD BE FOR GENERAL & INFORMATIONAL PURPOSE ONLY. EAGLE COUNTY DOES NOT WARRENT THE ACCURACY OF THE INFORMATION CONTAINED HEREIN

150 75 0 150 Feet

1:1,180

2467 0744
T8S R86W SEC 7 SE 1/4 SE 1/4

2467 082
T8S R86W SEC 8 NW 1/4

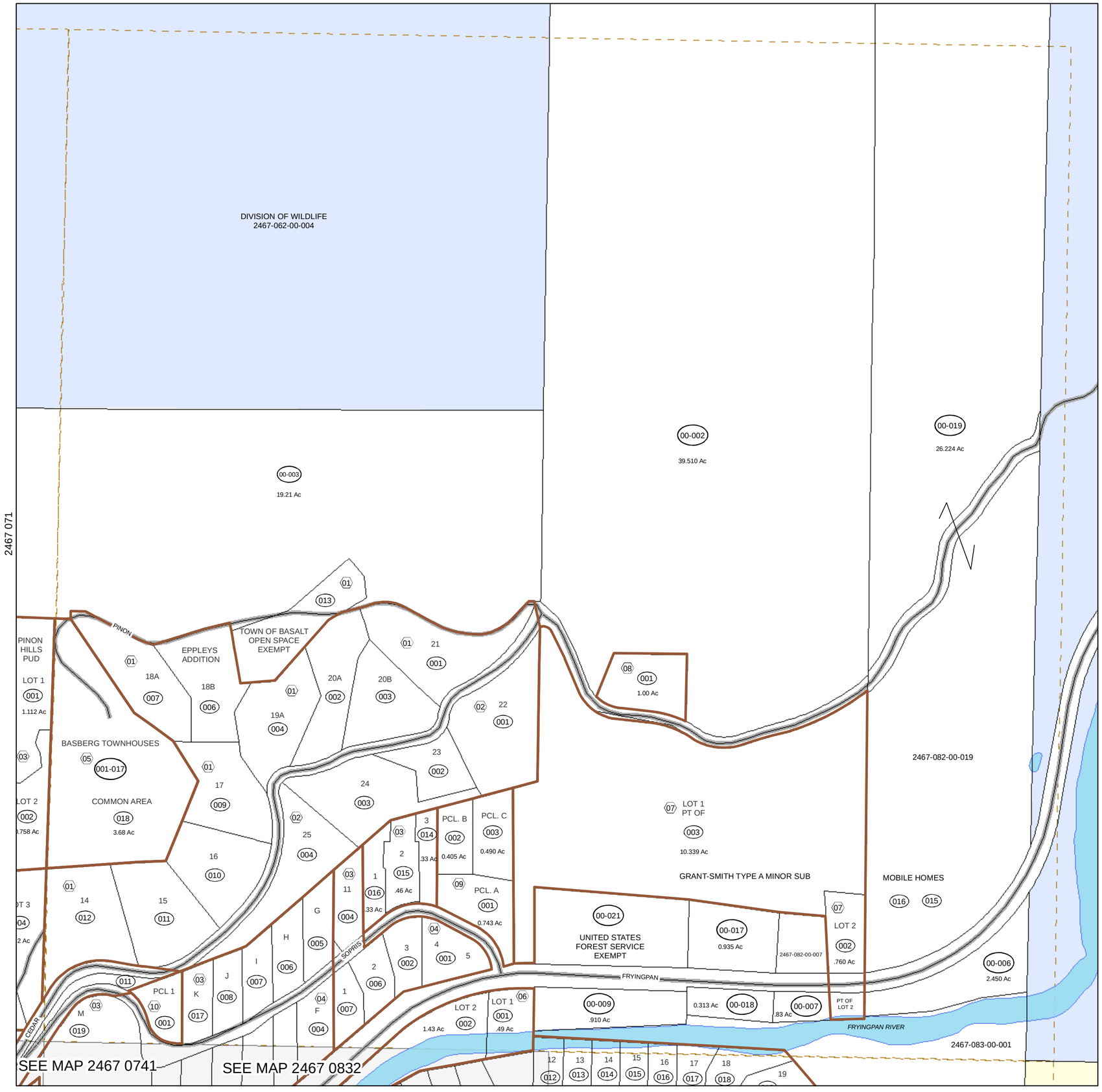

TOWNSHIP INDEX

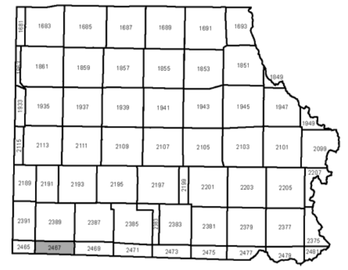

SECTION INDEX

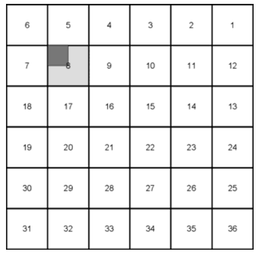



Railroad Track
Road Right Of Way
Creeks
Rivers & Lakes
Subdivison
Quarter Section
Public Lands
State
BLM
USFS
Wilderness

250 125 0 250 Feet

1:2,390

THIS MAP HAS BEEN PREPARED FOR EAGLE COUNTY ASSESSMENT PURPOSES ONLY. USE OF THIS MAP SHOULD BE FOR GENERAL & INFORMATIONAL PURPOSE ONLY. EAGLE COUNTY DOES NOT WARRENT THE ACCURACY OF THE INFORMATION CONTAINED HEREIN.

2467 082
T8S R86W SEC 8 NW 1/4

2467 083
T8S R86W SEC 8 SW 1/4

2467 082

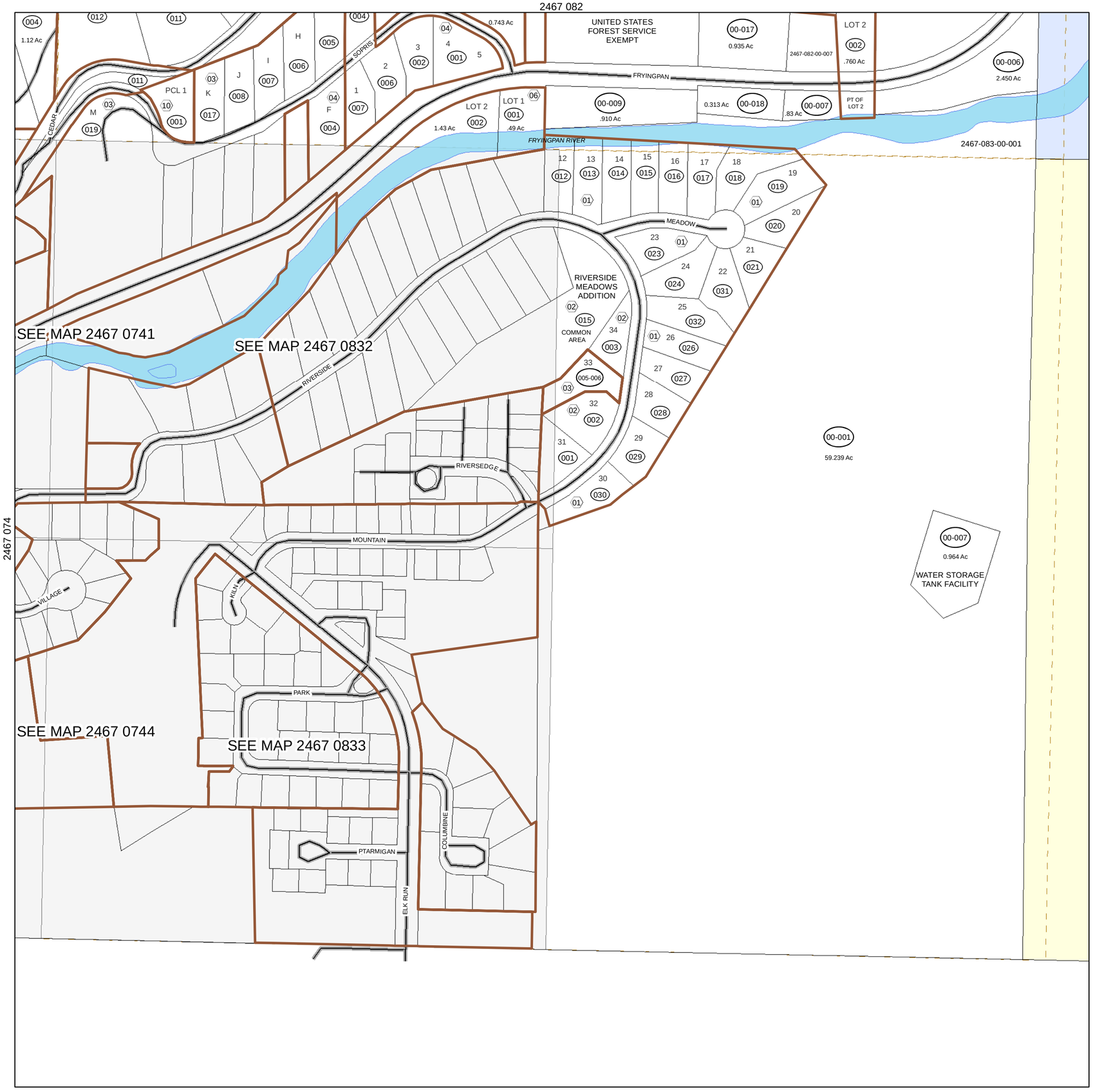

TOWNSHIP INDEX

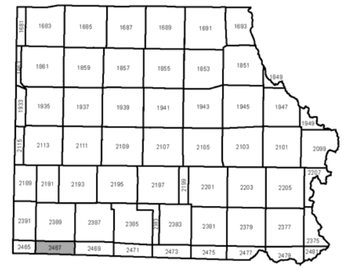

SECTION INDEX

6	5	4	3	2	1
7	8	9	10	11	12
18	17	16	15	14	13
19	20	21	22	23	24
30	29	28	27	26	25
31	32	33	34	35	36

N
W E
S

- Railroad Track
- Road Right Of Way
- Creeks
- Rivers & Lakes
- Parcel Boundary
- Subdivison
- Quarter Section

Public Lands

- State
- BLM
- USFS
- Wilderness

THIS MAP HAS BEEN PREPARED FOR EAGLE COUNTY ASSESSMENT PURPOSES ONLY. USE OF THIS MAP SHOULD BE FOR GENERAL & INFORMATIONAL PURPOSE ONLY. EAGLE COUNTY DOES NOT WARRENT THE ACCURACY OF THE INFORMATION CONTAINED HEREIN.

250 125 0 250 Feet

1:2,380

2467 083
T8S R86W SEC 8 SW 1/4

2467 0832
T8S R86W SEC 8 NW 1/4 SW1/4

EAGLE COUNTY

TOWNSHIP INDEX

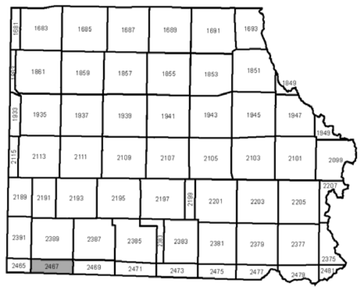

SECTION INDEX

6	5	4	3	2	1
7	8	9	10	11	12
18	17	16	15	14	13
19	20	21	22	23	24
30	29	28	27	26	25
31	32	33	34	35	36

N
W E
S

- Road Right Of Way
- Creeks
- Rivers & Lakes
- Parcel Boundary
- Subdbdy

Public Lands

- State
- BLM
- USFS
- Wilderness

THIS MAP HAS BEEN PREPARED FOR EAGLE COUNTY ASSESSMENT PURPOSES ONLY. USE OF THIS MAP SHOULD BE FOR GENERAL & INFORMATIONAL PURPOSE ONLY. EAGLE COUNTY DOES NOT WARRENT THE ACCURACY OF THE INFORMATION CONTAINED HEREIN

150 75 0 150 Feet

1:1,300

2467_0833

2467 0832
T8S R86W SEC 8 NW 1/4 SW1/4

2467 0833
T8S R86W SEC 8 SW 1/4 SW 1/4



TOWNSHIP INDEX

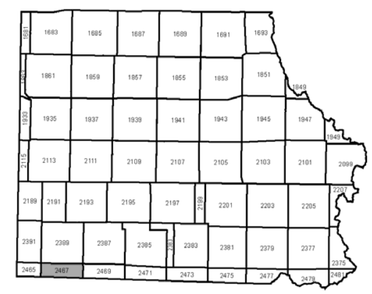

SECTION INDEX

6	5	4	3	2	1
7	8	9	10	11	12
18	17	16	15	14	13
19	20	21	22	23	24
30	29	28	27	26	25
31	32	33	34	35	36

N
W E
S

- Road Right Of Way
- Creeks
- Rivers & Lakes
- Parcel Boundary
- Subdbdy

Public Lands

- State
- BLM
- USFS
- Wilderness

THIS MAP HAS BEEN PREPARED FOR EAGLE COUNTY ASSESSMENT PURPOSES ONLY. USE OF THIS MAP SHOULD BE FOR GENERAL & INFORMATIONAL PURPOSE ONLY. EAGLE COUNTY DOES NOT WARRENT THE ACCURACY OF THE INFORMATION CONTAINED HEREIN

150 75 0 150 Feet

1:1,300

2467 0833
T8S R86W SEC 8 SW 1/4 SW 1/4

2467 121
T8S R86W SEC 12 NE 1/4

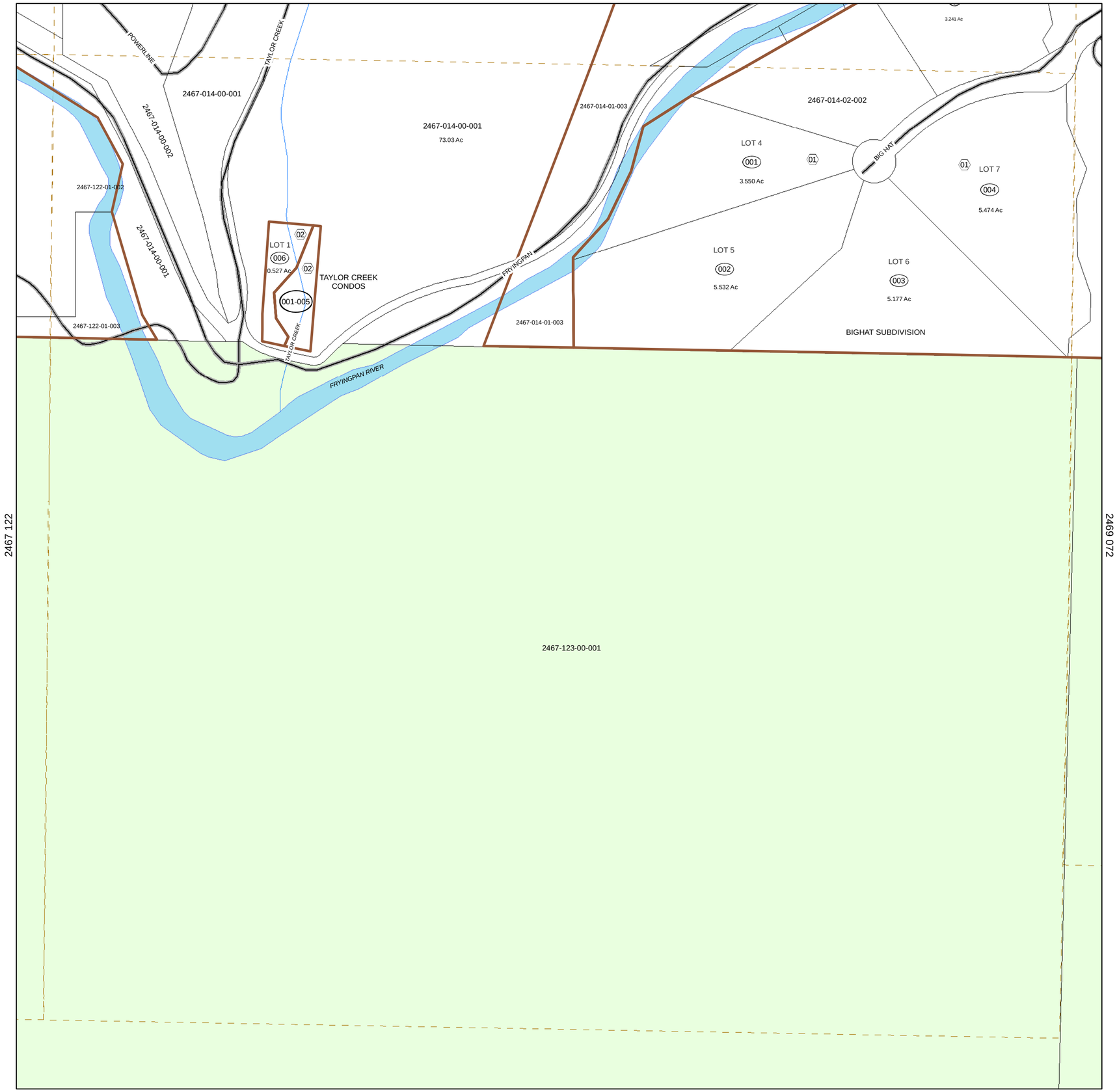

TOWNSHIP INDEX

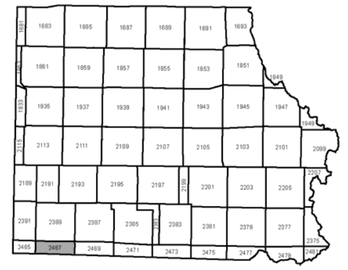

SECTION INDEX

6	5	4	3	2	1
7	8	9	10	11	12
18	17	16	15	14	13
19	20	21	22	23	24
30	29	28	27	26	25
31	32	33	34	35	36

N
W E
S

- Railroad Track
- Road Right Of Way
- Creeks
- Rivers & Lakes
- Parcel Boundary
- Subdivison
- Quarter Section

Public Lands

- State
- BLM
- USFS
- Wilderness

THIS MAP HAS BEEN PREPARED FOR EAGLE COUNTY ASSESSMENT PURPOSES ONLY. USE OF THIS MAP SHOULD BE FOR GENERAL & INFORMATIONAL PURPOSE ONLY. EAGLE COUNTY DOES NOT WARRENT THE ACCURACY OF THE INFORMATION CONTAINED HEREIN.

250 125 0 250 Feet

1:2,480

2467 121
T8S R86W SEC 12 NE 1/4

2467 122
T8S R86W SEC 12 NW 1/4

2467 013

PARCEL 2

2467-122-01-002

FRYINGPAN

FRYINGPAN RIVER

2467-013-05-001

PARCEL NO. 1-B

01

004

18.535 Ac

PARCEL NO. 2

002

37.163 Ac

SOUTH TAYLOR CREEK SUBDIVISION

PARCEL NO. 3

003

3.017 Ac

2467-123-00-001

2467 121

EAGLE COUNTY

TOWNSHIP INDEX

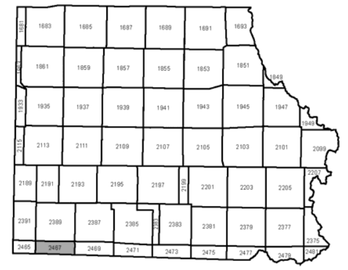

SECTION INDEX

6	5	4	3	2	1
7	8	9	10	11	12
18	17	16	15	14	13
19	20	21	22	23	24
30	29	28	27	26	25
31	32	33	34	35	36

N

W E

S

- Railroad Track
- Road Right Of Way
- Creeks
- Rivers & Lakes
- Parcel Boundary
- Subdivison
- Quarter Section

Public Lands

- State
- BLM
- USFS
- Wilderness

THIS MAP HAS BEEN PREPARED FOR EAGLE COUNTY ASSESSMENT PURPOSES ONLY. USE OF THIS MAP SHOULD BE FOR GENERAL & INFORMATIONAL PURPOSE ONLY. EAGLE COUNTY DOES NOT WARRENT THE ACCURACY OF THE INFORMATION CONTAINED HEREIN.

250 125 0 250 Feet

1:2,400

2467 122
T8S R86W SEC 12 NW 1/4

2469
T8S R85W

2387

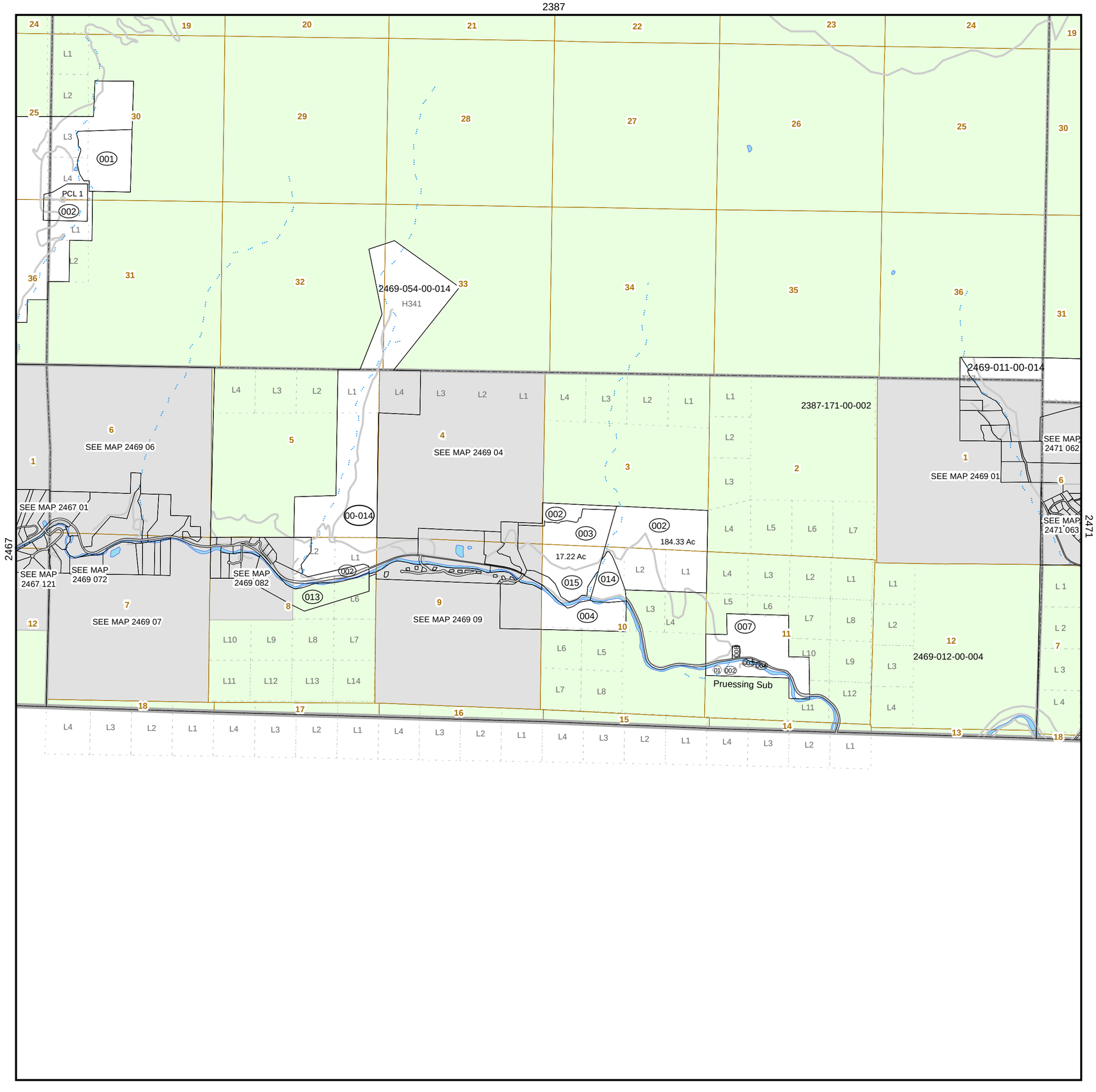

TOWNSHIP INDEX

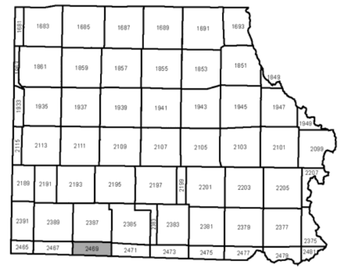

SECTION INDEX

6	5	4	3	2	1
7	8	9	10	11	12
18	17	16	15	14	13
19	20	21	22	23	24
30	29	28	27	26	25
31	32	33	34	35	36

N
W E
S

- Railroad Track
- Road Right Of Way
- Creeks
- Rivers & Lakes
- Parcel Boundary
- Section Lines
- Township Boundary
- Gov't Tract & Lots

Public Lands

- STA
- BLM
- USFS
- Wilderness

THIS MAP HAS BEEN PREPARED FOR EAGLE COUNTY ASSESSMENT PURPOSES ONLY. USE OF THIS MAP SHOULD BE FOR GENERAL & INFORMATIONAL PURPOSE ONLY. EAGLE COUNTY DOES NOT WARRENT THE ACCURACY OF THE INFORMATION CONTAINED HEREIN

1 0.5 0 1 Miles

1:28,635

2469
T8S R85W

2469 01
T8S R85W Section 1

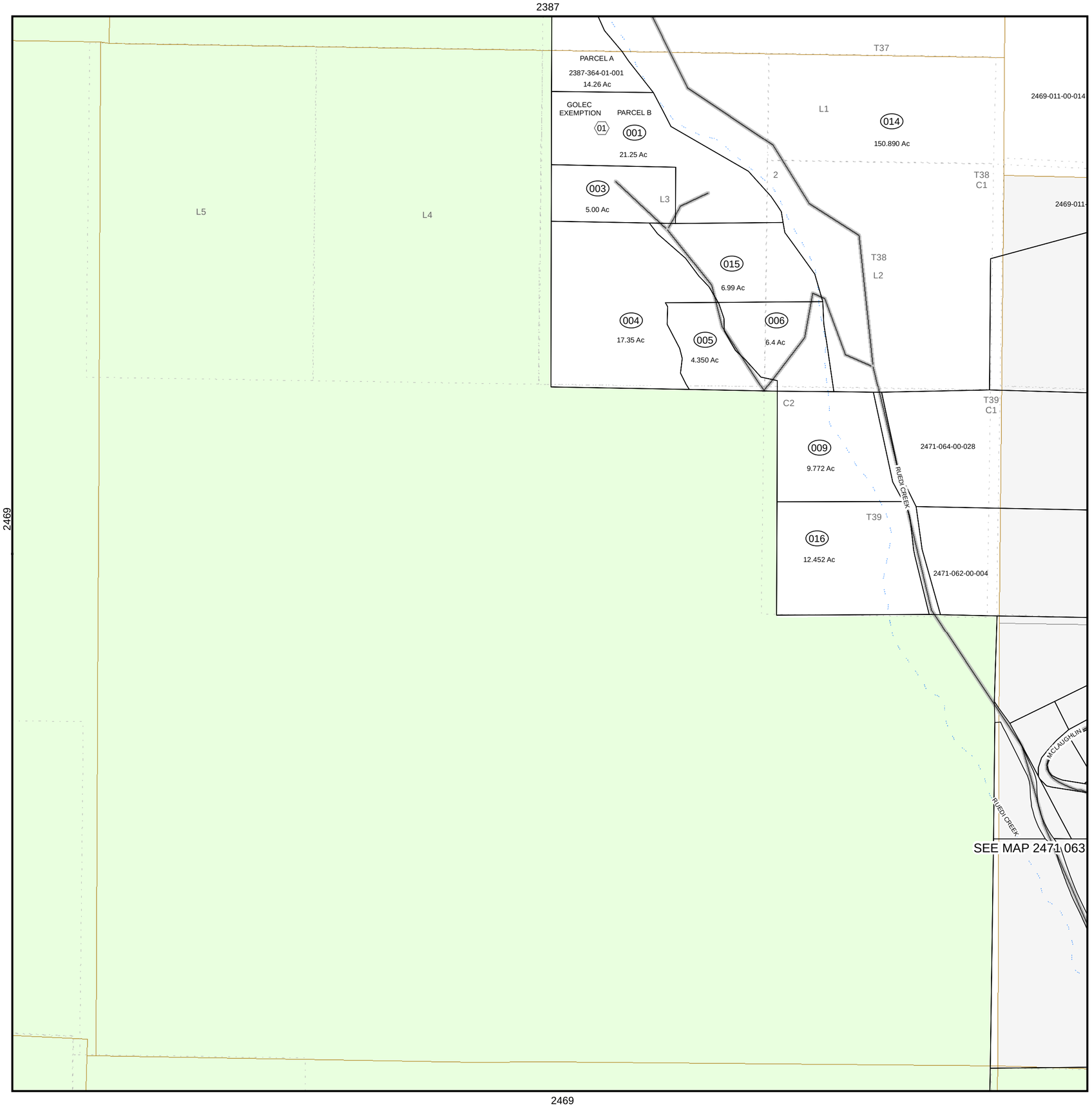

THIS MAP HAS BEEN PREPARED FOR EAGLE COUNTY ASSESSMENT PURPOSES ONLY. USE OF THIS MAP SHOULD BE FOR GENERAL & INFORMATIONAL PURPOSE ONLY. EAGLE COUNTY DOES NOT WARRENT THE ACCURACY OF THE INFORMATION CONTAINED HEREIN

500 250 0 500 Feet

1:5,280

EAGLE COUNTY

TOWNSHIP INDEX

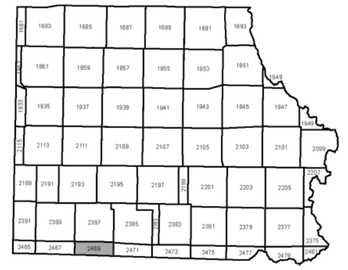

SECTION INDEX

6	5	4	3	2	1
7	8	9	10	11	12
18	17	16	15	14	13
19	20	21	22	23	24
30	29	28	27	26	25
31	32	33	34	35	36

N
W E
S

- Railroad Track
- Road Right Of Way
- creeks
- Rivers & Lakes
- Section Lines
- Gov't Tract & Lots
- Parcel Boundary
- Towns

Public Lands

- State
- BLM
- USFS
- Wilderness

2469 01
T8S R85W Section 1

2469 04
T8S R85W Section 4



THIS MAP HAS BEEN PREPARED FOR EAGLE COUNTY ASSESSMENT PURPOSES ONLY. USE OF THIS MAP SHOULD BE FOR GENERAL & INFORMATIONAL PURPOSE ONLY. EAGLE COUNTY DOES NOT WARRENT THE ACCURACY OF THE INFORMATION CONTAINED HEREIN

500 250 0 500 Feet

1:4,920

EAGLE COUNTY

TOWNSHIP INDEX

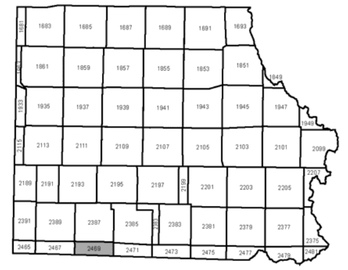

SECTION INDEX

6	5	4	3	2	1
7	8	9	10	11	12
18	17	16	15	14	13
19	20	21	22	23	24
30	29	28	27	26	25
31	32	33	34	35	36

N
W E
S

- Railroad Track
- Road Right Of Way
- creeks
- Rivers & Lakes
- Section Lines
- Gov't Tract & Lots
- Parcel Boundary
- Towns

Public Lands

- State
- BLM
- USFS
- Wilderness

2469 04
T8S R85W Section 4

2469 06
T8S R85W Section 6

EAGLE COUNTY

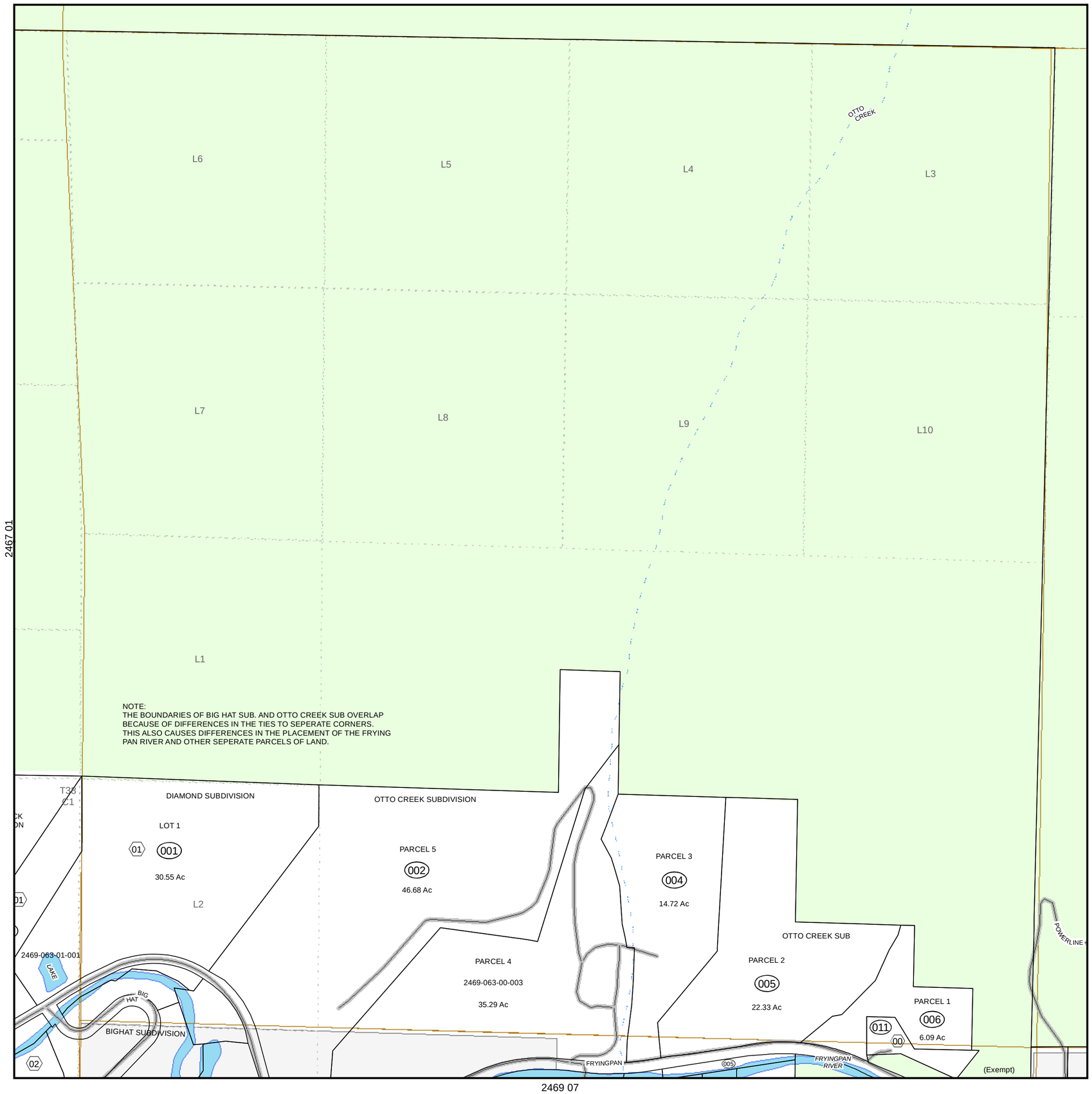

TOWNSHIP INDEX

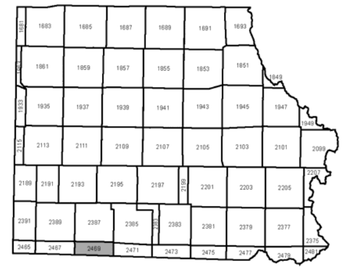

SECTION INDEX

6	5	4	3	2	1
7	8	9	10	11	12
18	17	16	15	14	13
19	20	21	22	23	24
30	29	28	27	26	25
31	32	33	34	35	36

N
W E
S

- Railroad Track
- Road Right Of Way
- creeks
- Rivers & Lakes
- Section Lines
- Gov't Tract & Lots
- Parcel Boundary
- Towns

Public Lands

- State
- BLM
- USFS
- Wilderness

500 250 0 500 Feet

1:4,880

THIS MAP HAS BEEN PREPARED FOR EAGLE COUNTY ASSESSMENT PURPOSES ONLY. USE OF THIS MAP SHOULD BE FOR GENERAL & INFORMATIONAL PURPOSE ONLY. EAGLE COUNTY DOES NOT WARRENT THE ACCURACY OF THE INFORMATION CONTAINED HEREIN
THIS MAP WAS LAST UPDATED: Date: 9/23/2016

2469 06
T8S R85W Section 6

2469 07
T8S R85W Section 7

2469 06

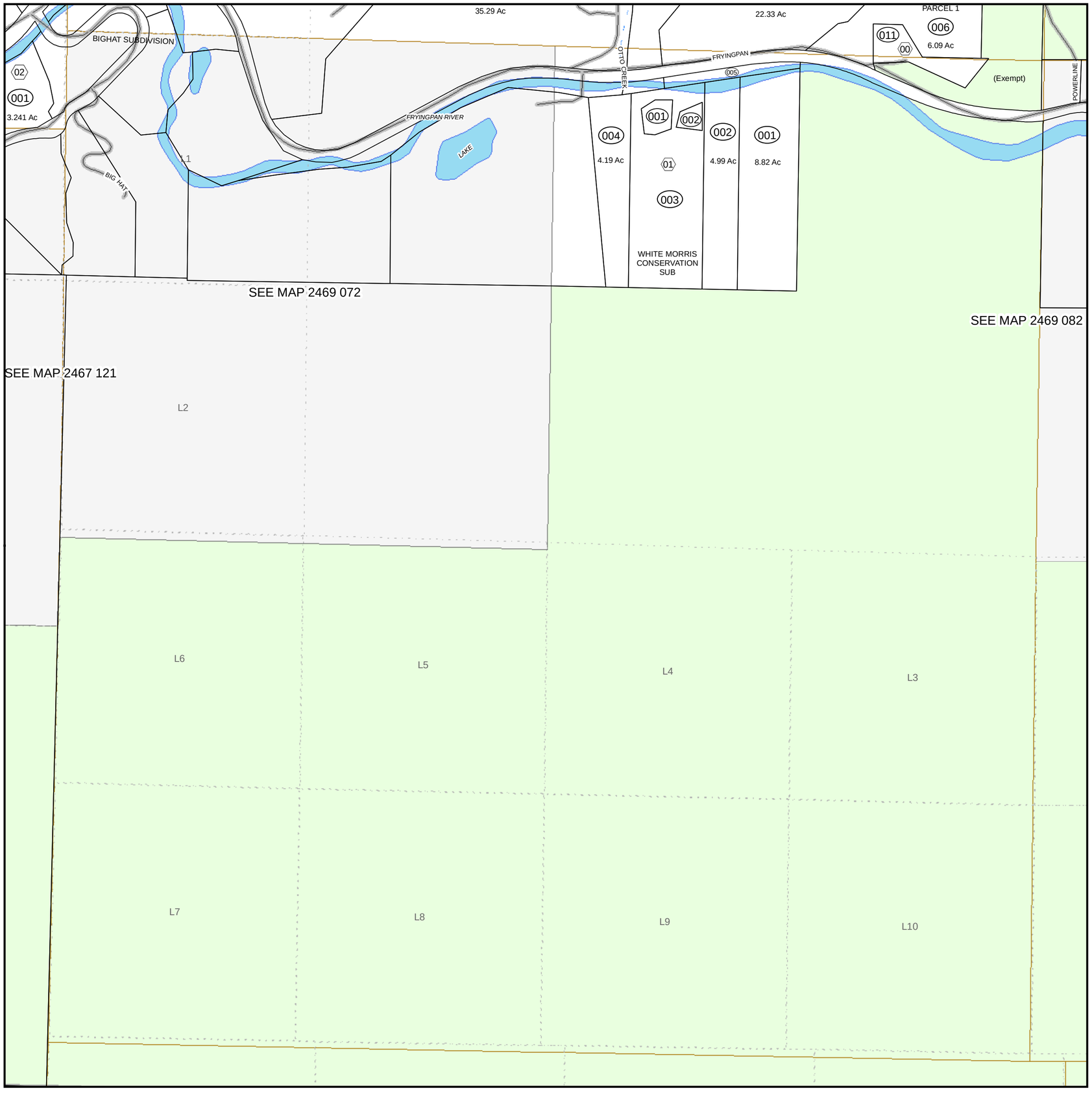

TOWNSHIP INDEX

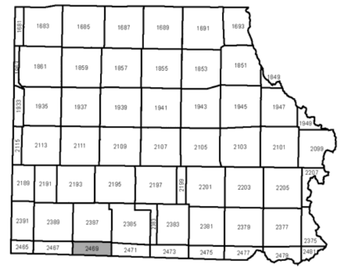

SECTION INDEX

6	5	4	3	2	1
7	8	9	10	11	12
18	17	16	15	14	13
19	20	21	22	23	24
30	29	28	27	26	25
31	32	33	34	35	36

N
W E
S

- Railroad Track
- Road Right Of Way
- creeks
- Rivers & Lakes
- Section Lines
- Gov't Tract & Lots
- Parcel Boundary
- Towns

Public Lands

- State
- BLM
- USFS
- Wilderness

THIS MAP HAS BEEN PREPARED FOR EAGLE COUNTY ASSESSMENT PURPOSES ONLY. USE OF THIS MAP SHOULD BE FOR GENERAL & INFORMATIONAL PURPOSE ONLY. EAGLE COUNTY DOES NOT WARRENT THE ACCURACY OF THE INFORMATION CONTAINED HEREIN

500 250 0 500 Feet

1:4,800

2469 07
T8S R85W Section 7

2469 072
T8S R85W SEC 7 NW 1/4

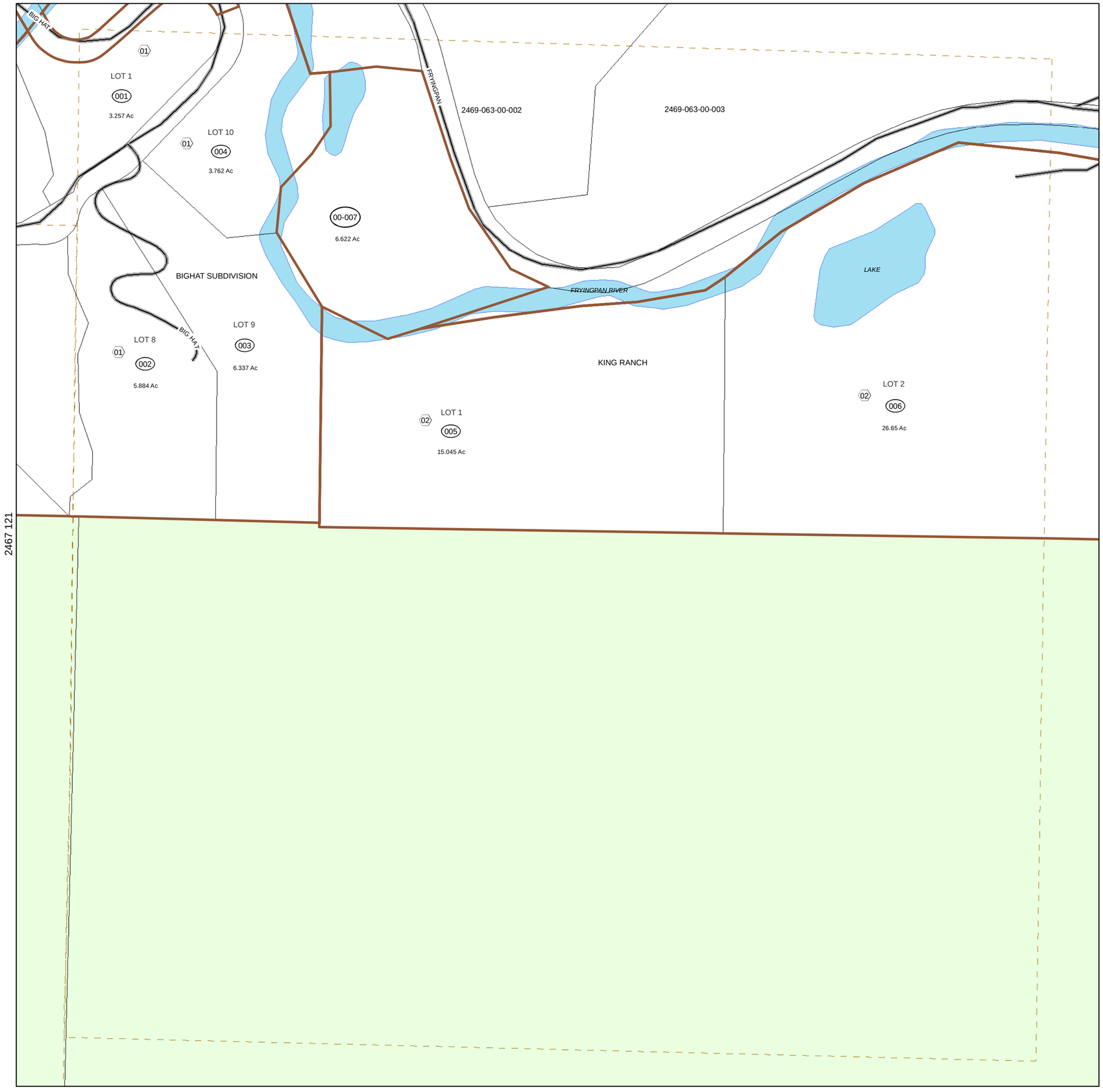

TOWNSHIP INDEX

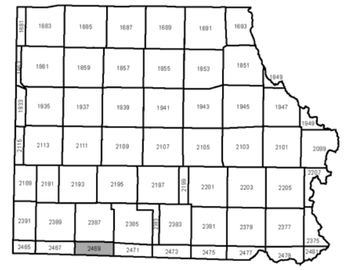

SECTION INDEX

6	5	4	3	2	1
7	8	9	10	11	12
18	17	16	15	14	13
19	20	21	22	23	24
30	29	28	27	26	25
31	32	33	34	35	36

N
W E
S

- Railroad Track
- Road Right Of Way
- Creeks
- Rivers & Lakes
- Parcel Boundary
- Subdivison
- Quarter Section

Public Lands

- State
- BLM
- USFS
- Wilderness

THIS MAP HAS BEEN PREPARED FOR EAGLE COUNTY ASSESSMENT PURPOSES ONLY. USE OF THIS MAP SHOULD BE FOR GENERAL & INFORMATIONAL PURPOSE ONLY. EAGLE COUNTY DOES NOT WARRENT THE ACCURACY OF THE INFORMATION CONTAINED HEREIN.

250 125 0 250 Feet

1:2,410

2469 072
T8S R85W SEC 7 NW 1/4

2469 082
T8S R85W SEC 8 NW 1/4



TOWNSHIP INDEX

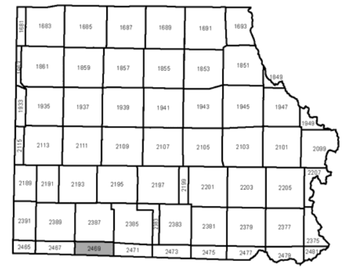

SECTION INDEX

6	5	4	3	2	1
7	8	9	10	11	12
18	17	16	15	14	13
19	20	21	22	23	24
30	29	28	27	26	25
31	32	33	34	35	36

N
W E
S

- Railroad Track
- Road Right Of Way
- Creeks
- Rivers & Lakes
- Parcel Boundary
- Subdivison
- Quarter Section

Public Lands

- State
- BLM
- USFS
- Wilderness

THIS MAP HAS BEEN PREPARED FOR EAGLE COUNTY ASSESSMENT PURPOSES ONLY. USE OF THIS MAP SHOULD BE FOR GENERAL & INFORMATIONAL PURPOSE ONLY. EAGLE COUNTY DOES NOT WARRENT THE ACCURACY OF THE INFORMATION CONTAINED HEREIN.

250 125 0 250 Feet

1:2,380

2469 082
T8S R85W SEC 8 NW 1/4

2469 09
T8S R85W Section 9

2469_04



TOWNSHIP INDEX

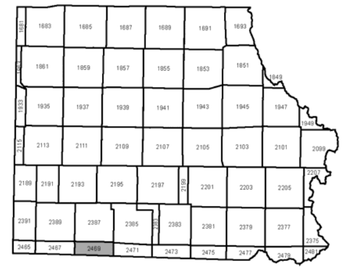

SECTION INDEX

6	5	4	3	2	1
7	8	9	10	11	12
18	17	16	15	14	13
19	20	21	22	23	24
30	29	28	27	26	25
31	32	33	34	35	36

N
W E
S

- Railroad Track
- Road Right Of Way
- creeks
- Rivers & Lakes
- Section Lines
- Gov't Tract & Lots
- Parcel Boundary
- Towns

Public Lands

- State
- BLM
- USFS
- Wilderness

THIS MAP HAS BEEN PREPARED FOR EAGLE COUNTY ASSESSMENT PURPOSES ONLY. USE OF THIS MAP SHOULD BE FOR GENERAL & INFORMATIONAL PURPOSE ONLY. EAGLE COUNTY DOES NOT WARRENT THE ACCURACY OF THE INFORMATION CONTAINED HEREIN

500 250 0 500 Feet

1:4,860

2469 09
T8S R85W Section 9

2471
T8S R84W

2385

2469

2473

2387-181-00-001

2387-171-00-002

SEE MAP 2469 01

SEE MAP 2471 062

SEE MAP 2471 063

RODABAUGH EXEMPTION

35.37 Ac

79.97 Ac

158.54

ASPEN YACHT CLUB IMP

PARCEL IS ASSESSED IN PITKIN COUNTY

2471-121-00-011
~85% IN EAGLE COUNTY
~15% IN PITKIN COUNTY

EAGLE COUNTY

TOWNSHIP INDEX

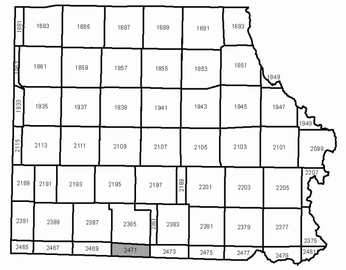

SECTION INDEX

6	5	4	3	2	1
7	8	9	10	11	12
18	17	16	15	14	13
19	20	21	22	23	24
30	29	28	27	26	25
31	32	33	34	35	36

N
W E
S

- Railroad Track
- Road Right Of Way
- Creeks
- Rivers & Lakes
- Parcel Boundary
- Section Lines
- Township Boundary
- Gov't Tract & Lots

Public Lands

- STA
- BLM
- USFS
- Wilderness

THIS MAP HAS BEEN PREPARED FOR EAGLE COUNTY ASSESSMENT PURPOSES ONLY. USE OF THIS MAP SHOULD BE FOR GENERAL & INFORMATIONAL PURPOSE ONLY. EAGLE COUNTY DOES NOT WARRENT THE ACCURACY OF THE INFORMATION CONTAINED HEREIN

THIS MAP WAS LAST UPDATED: Date: 2/11/2021

1 0.5 0 1 Miles

1:28,140

2471
T8S R84W

2471 062
T8S R84W SEC 6 NW 1/4



2471 063

250 125 0 250 Feet

1:2,450

THIS MAP HAS BEEN PREPARED FOR EAGLE COUNTY ASSESSMENT PURPOSES ONLY. USE OF THIS MAP SHOULD BE FOR GENERAL & INFORMATIONAL PURPOSE ONLY. EAGLE COUNTY DOES NOT WARRENT THE ACCURACY OF THE INFORMATION CONTAINED HEREIN.

EAGLE COUNTY

TOWNSHIP INDEX

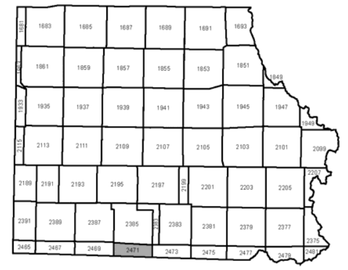

SECTION INDEX

6	5	4	3	2	1
7	8	9	10	11	12
18	17	16	15	14	13
19	20	21	22	23	24
30	29	28	27	26	25
31	32	33	34	35	36

N
W E
S

- Railroad Track
- Road Right Of Way
- Creeks
- Rivers & Lakes
- Parcel Boundary
- Subdivison
- Quarter Section

Public Lands

- State
- BLM
- USFS
- Wilderness

2471 062

T8S R84W SEC 6 NW 1/4

2471 063
T8S R84W SEC 6 SW 1/4



THIS MAP HAS BEEN PREPARED FOR EAGLE COUNTY ASSESSMENT PURPOSES ONLY. USE OF THIS MAP SHOULD BE FOR GENERAL & INFORMATIONAL PURPOSE ONLY. EAGLE COUNTY DOES NOT WARRENT THE ACCURACY OF THE INFORMATION CONTAINED HEREIN. THIS MAP WAS LAST UPDATED: Date: 7/5/2017

250 125 0 250 Feet

1:2,440

EAGLE COUNTY

TOWNSHIP INDEX

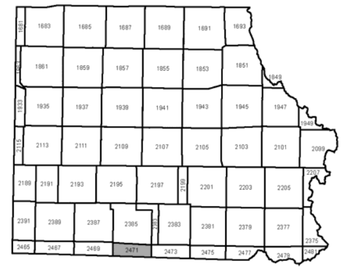

SECTION INDEX

6	5	4	3	2	1
7	8	9	10	11	12
18	17	16	15	14	13
19	20	21	22	23	24
30	29	28	27	26	25
31	32	33	34	35	36

N
W E
S

- Railroad Track
- Road Right Of Way
- Creeks
- Rivers & Lakes
- Parcel Boundary
- Subdivison
- Quarter Section

Public Lands

- State
- BLM
- USFS
- Wilderness

2471 063
T8S R84W SEC 6 SW 1/4

2473
T8S R83W

2383

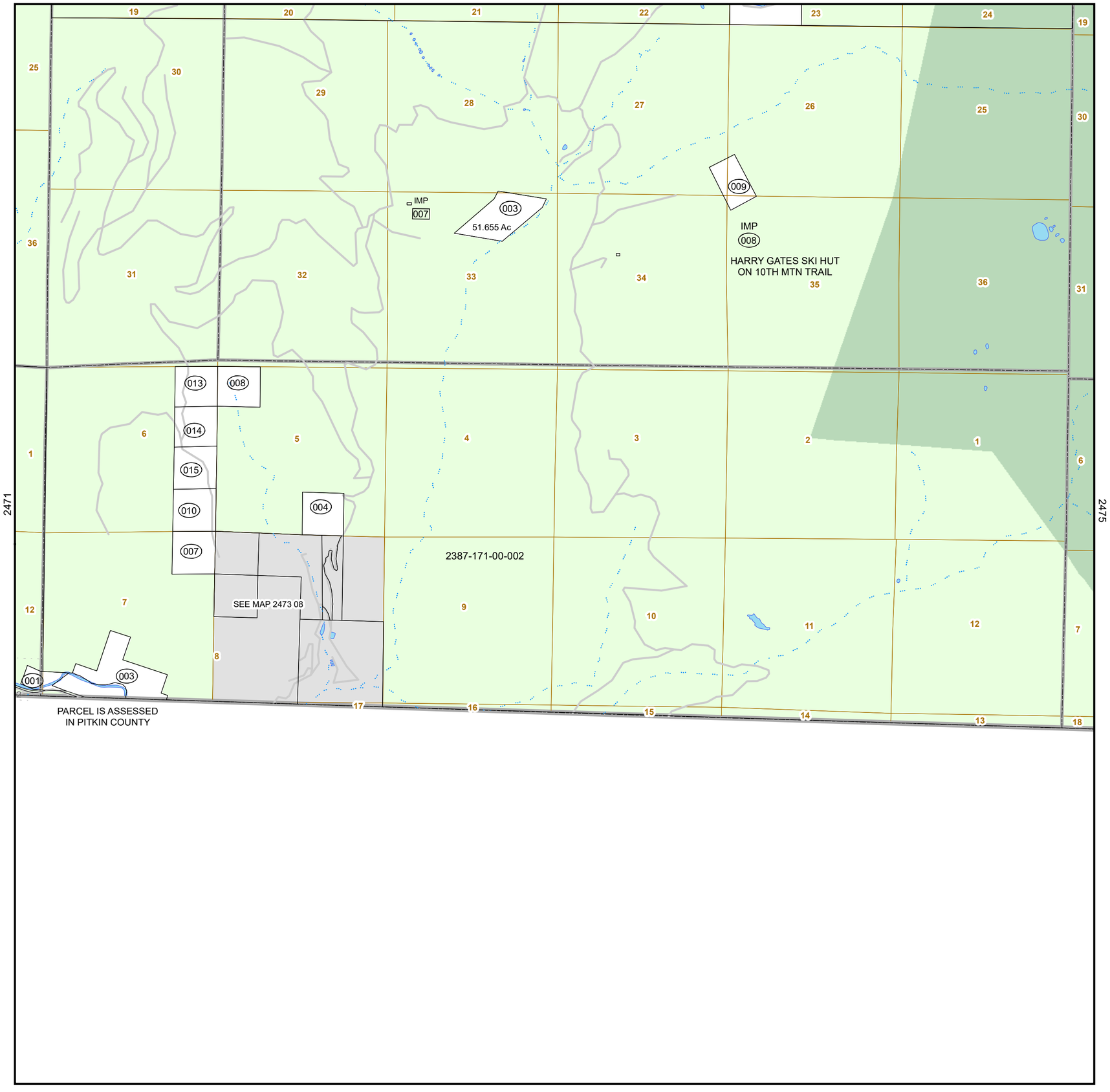

EAGLE COUNTY

TOWNSHIP INDEX

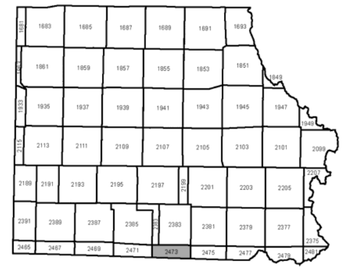

SECTION INDEX

6	5	4	3	2	1
7	8	9	10	11	12
18	17	16	15	14	13
19	20	21	22	23	24
30	29	28	27	26	25
31	32	33	34	35	36

N
W E
S

- Railroad Track
- Road Right Of Way
- Creeks
- Rivers & Lakes
- Parcel Boundary
- Section Lines
- Township Boundary
- Gov't Tract & Lots

Public Lands

- STA
- BLM
- USFS
- Wilderness

THIS MAP HAS BEEN PREPARED FOR EAGLE COUNTY ASSESSMENT PURPOSES ONLY. USE OF THIS MAP SHOULD BE FOR GENERAL & INFORMATIONAL PURPOSE ONLY. EAGLE COUNTY DOES NOT WARRENT THE ACCURACY OF THE INFORMATION CONTAINED HEREIN

THIS MAP WAS LAST UPDATED: Date: 8/6/2018

1 0.5 0 1 Miles

1:28,050

2473
T8S R83W

2473 08
T8S R84W Section 8

EAGLE COUNTY

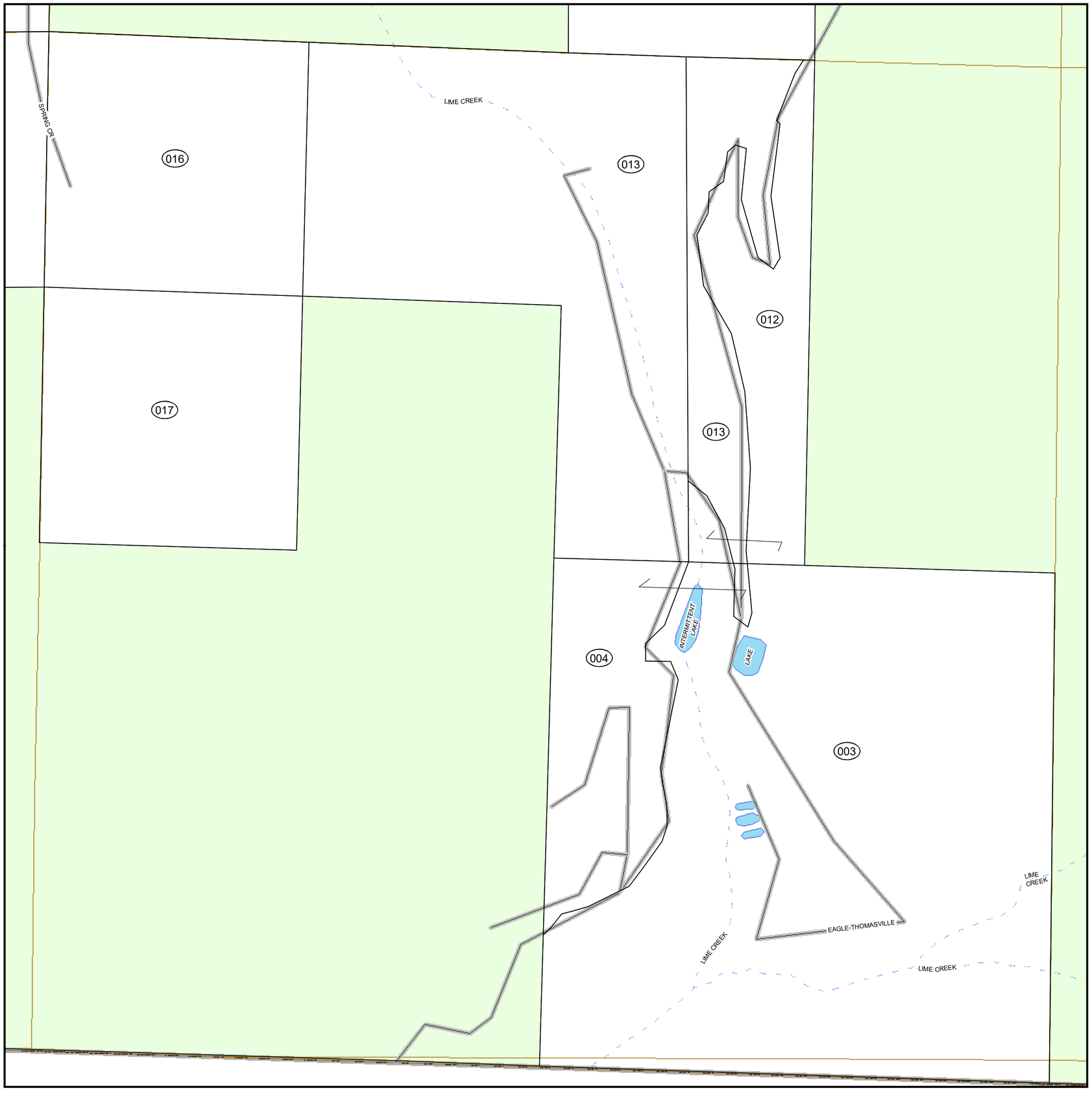

TOWNSHIP INDEX

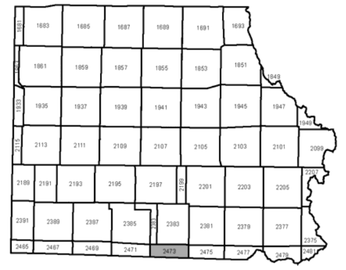

SECTION INDEX

6	5	4	3	2	1
7	8	9	10	11	12
18	17	16	15	14	13
19	20	21	22	23	24
30	29	28	27	26	25
31	32	33	34	35	36

N
W E
S

- Railroad Track
- Road Right Of Way
- creeks
- Rivers & Lakes
- Section Lines
- Gov't Tract & Lots
- Parcel Boundary
- Towns

Public Lands

- State
- BLM
- USFS
- Wilderness

THIS MAP HAS BEEN PREPARED FOR EAGLE COUNTY ASSESSMENT PURPOSES ONLY. USE OF THIS MAP SHOULD BE FOR GENERAL & INFORMATIONAL PURPOSE ONLY. EAGLE COUNTY DOES NOT WARRENT THE ACCURACY OF THE INFORMATION CONTAINED HEREIN
THIS MAP WAS LAST UPDATED: Date: 8/6/2018

500 250 0 500 Feet

1:4,700

2473 08
T8S R84W Section 8

2475
T8S R82W

2381

SEE MAP 2379 19

SEE MAP 2379 30

2387-171-00-002

2473

2477

EAGLE COUNTY

TOWNSHIP INDEX

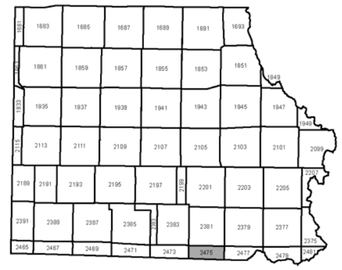

SECTION INDEX

6	5	4	3	2	1
7	8	9	10	11	12
18	17	16	15	14	13
19	20	21	22	23	24
30	29	28	27	26	25
31	32	33	34	35	36

N

W E

S

- Railroad Track
- Road Right Of Way
- Creeks
- Rivers & Lakes
- Parcel Boundary
- Section Lines
- Township Boundary
- Gov't Tract & Lots

Public Lands

- STA
- BLM
- USFS
- Wilderness

THIS MAP HAS BEEN PREPARED FOR EAGLE COUNTY ASSESSMENT PURPOSES ONLY. USE OF THIS MAP SHOULD BE FOR GENERAL & INFORMATIONAL PURPOSE ONLY. EAGLE COUNTY DOES NOT WARRENT THE ACCURACY OF THE INFORMATION CONTAINED HEREIN

1 0.5 0 1 Miles

1:28,635

2475
T8S R82W

2477
T8S R81W

2379

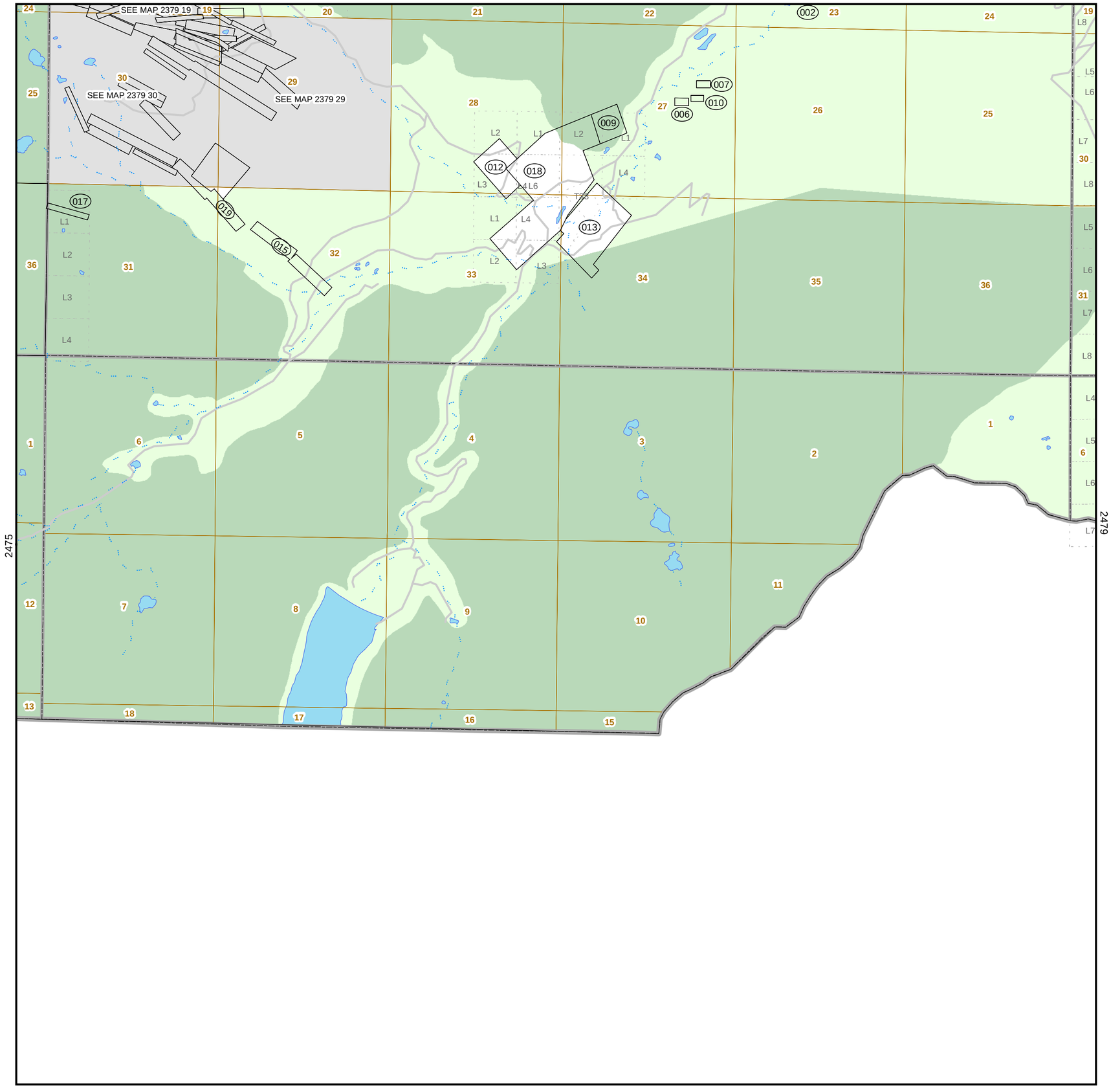

EAGLE COUNTY

TOWNSHIP INDEX

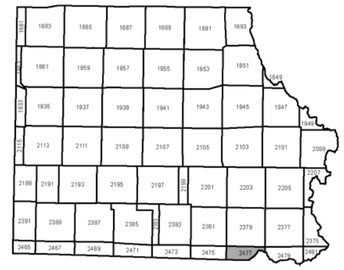

SECTION INDEX

6	5	4	3	2	1
7	8	9	10	11	12
18	17	16	15	14	13
19	20	21	22	23	24
30	29	28	27	26	25
31	32	33	34	35	36

N
W E
S

- Railroad Track
- Road Right Of Way
- Creeks
- Rivers & Lakes
- Parcel Boundary
- Section Lines
- Township Boundary
- Gov't Tract & Lots

Public Lands

- STA
- BLM
- USFS
- Wilderness

THIS MAP HAS BEEN PREPARED FOR EAGLE COUNTY ASSESSMENT PURPOSES ONLY. USE OF THIS MAP SHOULD BE FOR GENERAL & INFORMATIONAL PURPOSE ONLY. EAGLE COUNTY DOES NOT WARRENT THE ACCURACY OF THE INFORMATION CONTAINED HEREIN

1 0.5 0 1 Miles

1:27,950

2477
T8S R81W

2479
T8S R80W

2377

2481

SEE MAP 2479 02

SEE MAP 2479 03

WHITE RIVER NATIONAL FOREST

EAGLE COUNTY

TOWNSHIP INDEX

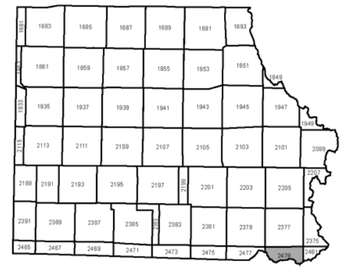

SECTION INDEX

6	5	4	3	2	1
7	8	9	10	11	12
18	17	16	15	14	13
19	20	21	22	23	24
30	29	28	27	26	25
31	32	33	34	35	36

N

W E

S

- Railroad Track
- Road Right Of Way
- Creeks
- Rivers & Lakes
- Parcel Boundary
- Section Lines
- Township Boundary
- Gov't Tract & Lots

Public Lands

- STA
- BLM
- USFS
- Wilderness

THIS MAP HAS BEEN PREPARED FOR EAGLE COUNTY ASSESSMENT PURPOSES ONLY. USE OF THIS MAP SHOULD BE FOR GENERAL & INFORMATIONAL PURPOSE ONLY. EAGLE COUNTY DOES NOT WARRENT THE ACCURACY OF THE INFORMATION CONTAINED HEREIN

1 0.5 0 1 Miles

1:27,890

2479
T8S R80W

2479 02
T8S R80W Section 02

EAGLE COUNTY



TOWNSHIP INDEX

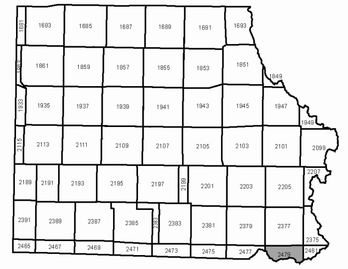

SECTION INDEX

6	5	4	3	2	1
7	8	9	10	11	12
18	17	16	15	14	13
19	20	21	22	23	24
30	29	28	27	26	25
31	32	33	34	35	36

N
W E
S

- Railroad Track
- Road Right Of Way
- creeks
- Rivers & Lakes
- Section Lines
- Gov't Tract & Lots
- Parcel Boundary
- Towns

Public Lands

- State
- BLM
- USFS
- Wilderness

THIS MAP HAS BEEN PREPARED FOR EAGLE COUNTY ASSESSMENT PURPOSES ONLY. USE OF THIS MAP SHOULD BE FOR GENERAL & INFORMATIONAL PURPOSE ONLY. EAGLE COUNTY DOES NOT WARRENT THE ACCURACY OF THE INFORMATION CONTAINED HEREIN

THIS MAP WAS LAST UPDATED: Date: 11/3/2020

500 250 0 500 Feet

1:4,680

2479 02
T8S R80W Section 02

2479 03
T8S R80W Section 03

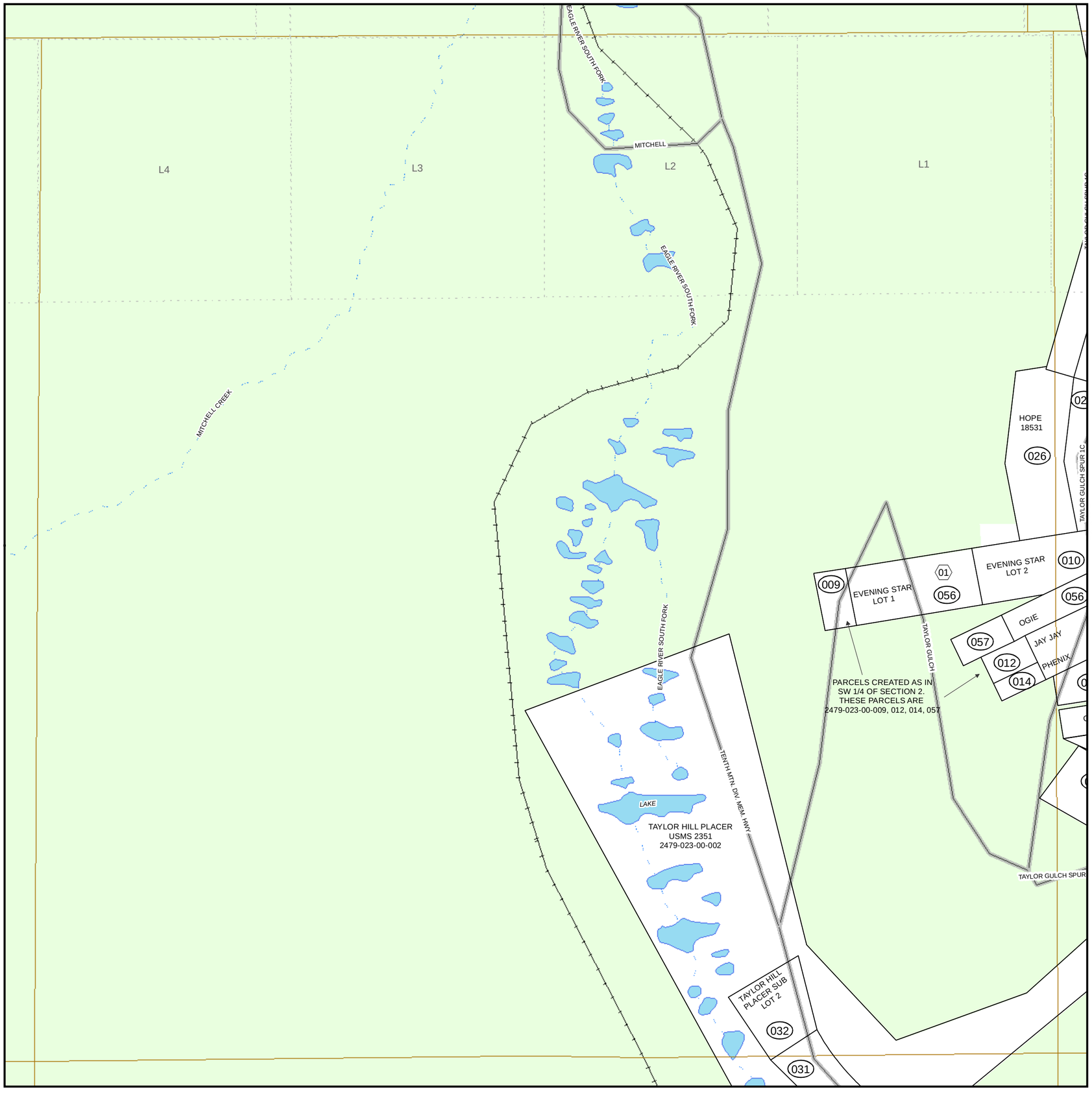

EAGLE COUNTY

TOWNSHIP INDEX

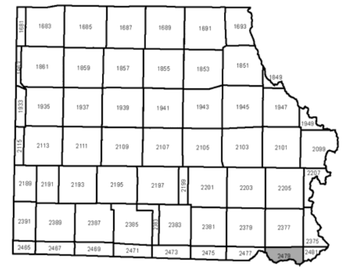

SECTION INDEX

6	5	4	**3**	2	1
7	8	9	10	11	12
18	17	16	15	14	13
19	20	21	22	23	24
30	29	28	27	26	25
31	32	33	34	35	36

N
W E
S

- Railroad Track
- Road Right Of Way
- creeks
- Rivers & Lakes
- Section Lines
- Gov't Tract & Lots
- Parcel Boundary
- Towns

Public Lands

- State
- BLM
- USFS
- Wilderness

THIS MAP HAS BEEN PREPARED FOR EAGLE COUNTY ASSESSMENT PURPOSES ONLY. USE OF THIS MAP SHOULD BE FOR GENERAL & INFORMATIONAL PURPOSE ONLY. EAGLE COUNTY DOES NOT WARRENT THE ACCURACY OF THE INFORMATION CONTAINED HEREIN

500 250 0 500 Feet

1:4,700

2479 03
T8S R80W Section 03

2481
T8S R79W

2375

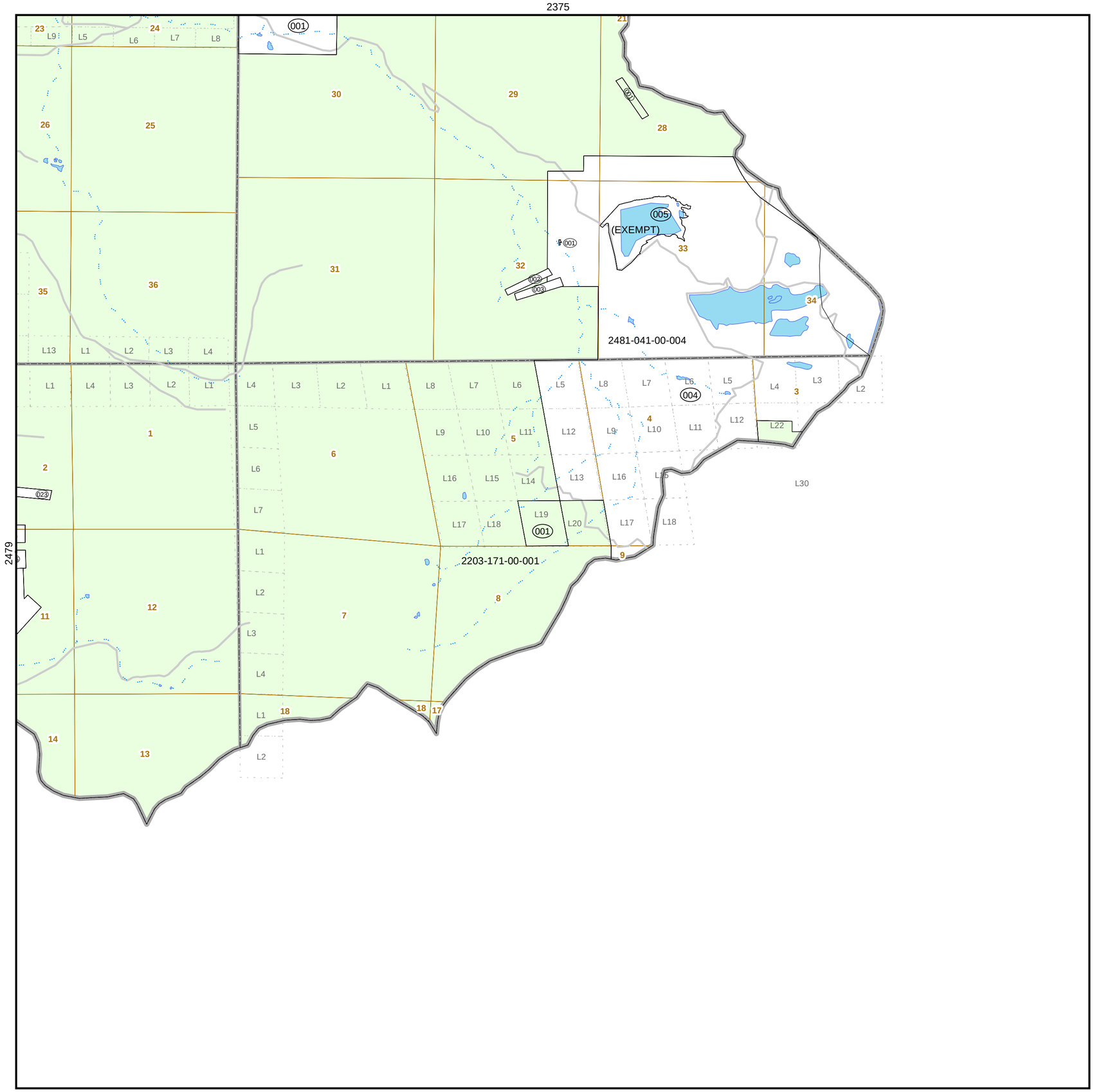

EAGLE COUNTY

TOWNSHIP INDEX

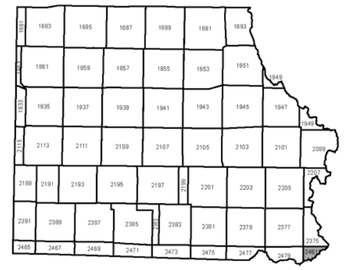

SECTION INDEX

6	5	4	3	2	1
7	8	9	10	11	12
18	17	16	15	14	13
19	20	21	22	23	24
30	29	28	27	26	25
31	32	33	34	35	36

N
W E
S

- Railroad Track
- Road Right Of Way
- Creeks
- Rivers & Lakes
- Parcel Boundary
- Section Lines
- Township Boundary
- Gov't Tract & Lots

Public Lands

- STA
- BLM
- USFS
- Wilderness

THIS MAP HAS BEEN PREPARED FOR EAGLE COUNTY ASSESSMENT PURPOSES ONLY. USE OF THIS MAP SHOULD BE FOR GENERAL & INFORMATIONAL PURPOSE ONLY. EAGLE COUNTY DOES NOT WARRENT THE ACCURACY OF THE INFORMATION CONTAINED HEREIN

1 0.5 0 1 Miles

1:28,800

2481
T8S R79W