

303696

ORDINANCE NO. 37

BOOK 147 PAGE 292

AN ORDINANCE OF THE CITY OF CROOKS, SOUTH DAKOTA, CHANGING THE NAME OF A STREET OR AVENUE.

BE IT ORDAINED BY THE CITY OF CROOKS, SOUTH DAKOTA:

Section 1. That that portion of right-of-way which now is known as Executive Avenue located along Lots 8 through 13, Block 2, Palmira Park Addition, in the Southwest One-Quarter of Section 2, Township 102 North, Range 49 West, be hereby changed to Executive Circle. ✓

Section 2. That that portion of right-of-way which now is know as Grandeur Drive located along Lots 3 through 6, Block 4, Palmira Park Addition, in the Southwest One-Quarter of Section 2, Township 102 North, Range 49 West, be hereby changed to Grandeur Circle. ✓

Section 3. That that portion of right-of-way which now is known as Regal Drive located along Lots 10 through 15, Block 5, Palmira Park Addition, in the Southwest One-Quarter of Section 2, Township 102 North, Range 49 West, be hereby changed to Regal Circle. ✓

Section 4. That that portion of right-of-way which now is known as Second Street running from West Avenue east to the railroad right-of-way, located in the original Town of Crooks and Crooks First Addition, in the Southwest One-Quarter of Section 2, Township 102 North, Range 49 West, be hereby changed to Main Street. ✓

Section 5. That that portion of right-of-way which now is known as Fourth Avenue running from Third Street south to Fourth Street, located in Bonanders Addition, in the southwest One-Quarter of Section 2, Township 102 North, Range 49 West, be hereby changed to Industrial Drive. ✓

Section 6. That the portion of right-of-way which now is known as Fifth Avenue running from Third Street south to Fourth Street, located in Bonanders Addition, in the Southwest One-Quarter of Section 2, Township 102 North, Range 49 West, be hereby changed to Sixth Avenue. ✓

Section 7. That that portion of right-of-way which now is known as Second Avenue running from Fourth Street south-southeast to Seventh Street, located in Johnson Addition, in the Northwest One-Quarter of Section 11, Township 102 North, Range 49 West, be hereby changed to ~~Crooks~~ Drive. ✓

Section 8. That the official map of the City of Crooks shall be changed accordingly. ✓  
Park

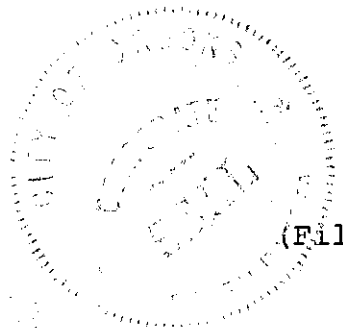
Adopted this 4 day of April, 1983.

First Reading: March 10, 1983  
Second Reading: April 4, 1983  
Effective Date: April 24, 1983

Vern C. Erickson  
Vern C. Erickson, Mayor

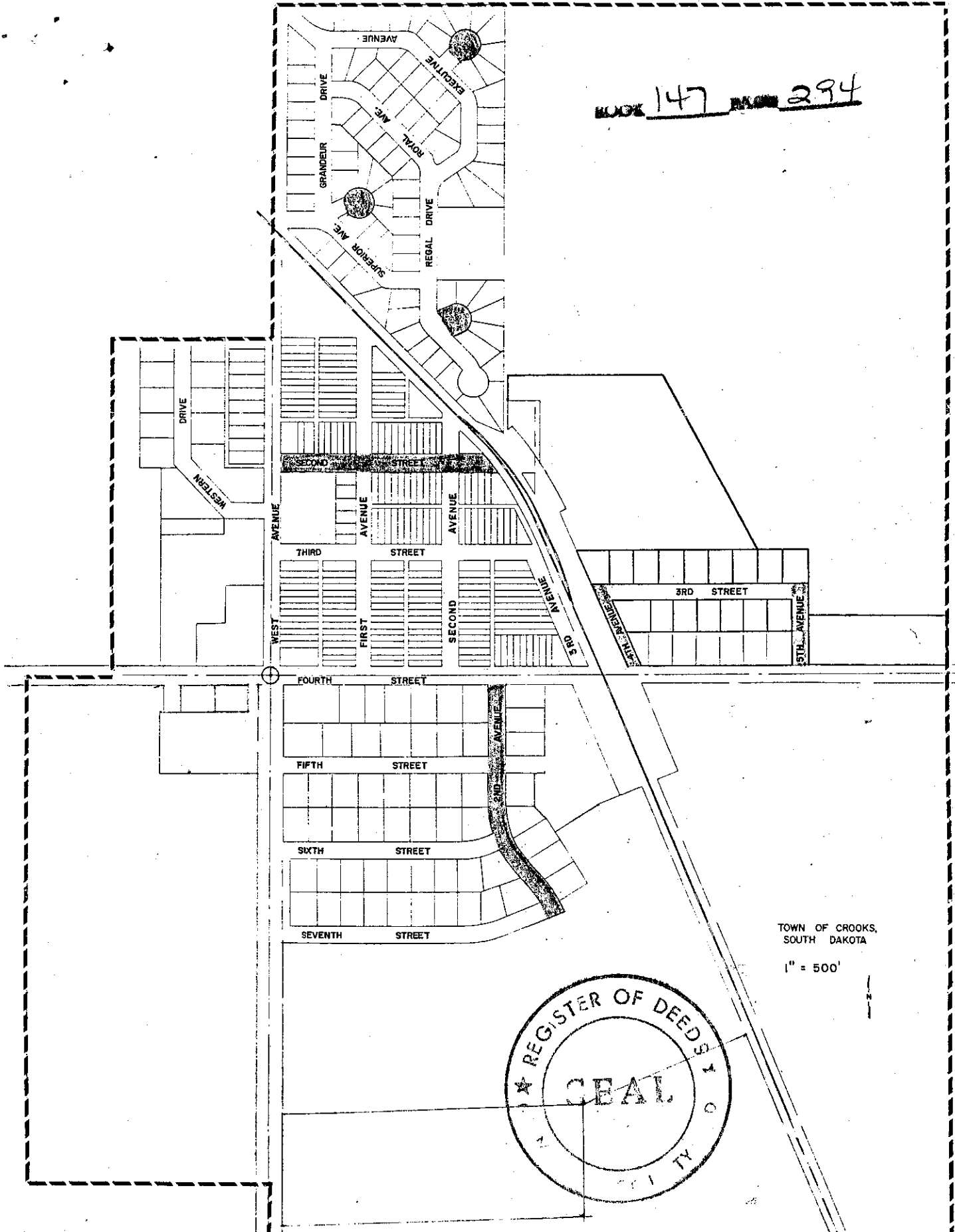
ATTEST:

Janet E. Anderson  
Janet E. Anderson  
Municipal Finance Officer




(File copy with Minnehaha Co. Register of Deeds)

BOOK 147 PAGE 294



TOWN OF CROOKS,  
SOUTH DAKOTA  
1" = 500'



STATE OF SOUTH DAKOTA, MINNEHAHA COUNTY, SS  
 Recorded this 15 day of April 1983 at 8:10 o'clock A.M.  
 In Book 147 of MISS Page 292-294

**MARLENE WOLFE** Register of Deeds. By Florence Deputy  
 400