

**CITY OF CROOKS
ORDINANCE #294**

AN ORDINANCE OF THE CITY OF CROOKS, SOUTH DAKOTA, CREATING VOTING WARDS FOR THE MUNICIPALITY.

Be it ordained by the Crooks City Council that:

WHEREAS, the population is not equal in the two wards of the City of Crooks; and,

WHEREAS, it is deemed necessary to change the ward boundaries to make the population in each ward more equal.

Section 1. Creation of voting wards. The City shall be divided into two wards which shall be designated respectively as Ward One ("Ward I") and Ward Two ("Ward II"). The wards shall be described by stating the certain street or avenue designations or other landmarks that divide and border the wards. Any reference to street or avenue below shall mean an imaginary line running down the approximate middle of each street or avenue. The wards of the City of Crooks are as set forth below and, on the map thereof on file in the office of the Finance Officer. Any discrepancies shall be resolved by reference to the map rather than the physical descriptions set forth herein.

Ward I (map exhibit D1). Ward I shall include all of that part of the City west of West Avenue/470th Avenue and south of the railroad tracks. It shall also include all of that part of the City west of Park Drive located between southern portion of E. 7th Street and all of E. 8th Street. It shall also include all of that part of the City west of Willie Drive located between 8th Street and north portion of E. 9th Street.

Ward II (map exhibit D2). Ward II shall include all of that part of the City west of Western Avenue/470th Avenue and north of the railroad tracks. It shall also include all of that part of the City east of West Avenue/470th Avenue including the north portion of E. 7th Street. It shall include all of that part of the City east of Park Drive and north of E. 7th Street. It shall also include all of that part of the City east of Willie Drive and south of E. 8th Street. It shall also include all of that part of the City east of West Avenue/470th Avenue south of E. 9th Street.

Section 2. Ordinances in conflict.

Any ordinances or part of ordinances in conflict herewith are hereby repealed.


Aye: HARSTAD, RICHARDSON, MARAS, BEYER

Nay:

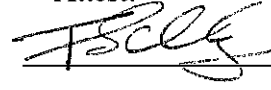
Abstain:



F. Butch Oseby, Mayor



Attest:



Tobias Schantz, Finance Officer

City Council hearing: 03/14/2022

First reading: 03/14/2022

Second reading: 04/11/2022

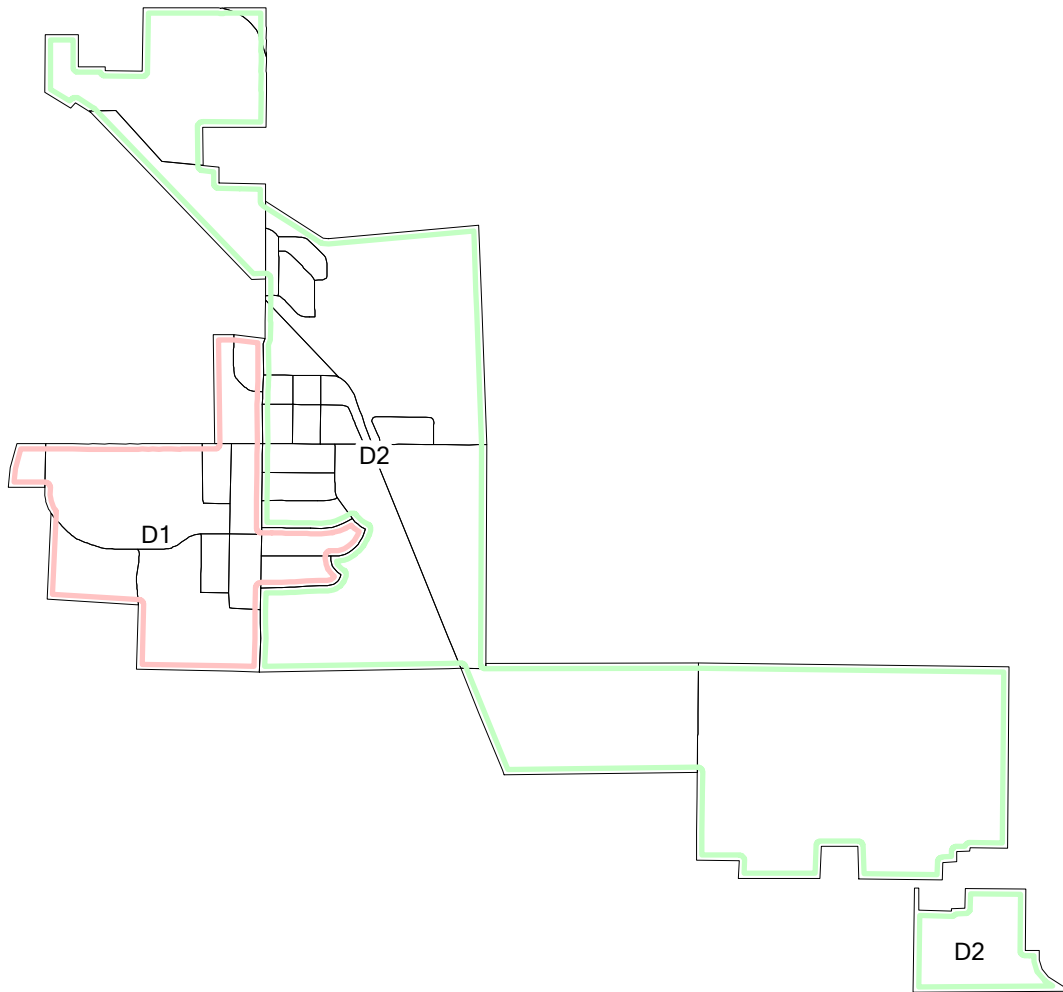
Published: 04/15/2022

Effective:

Published once at the approximate cost of: \$49.28

Crook Redistricting Districts

- Unassigned
- D1
- D2



2020 Census Population: 1382
 Ideal Population per Ward: 691

Source: U.S. Census Bureau

City of Crooks

City Ward Map

Option 2

Ward	Population	Deviation	% Deviation
1	689	-2	-0.29%
2	693	2	0.29%
Total Deviation Percentage			0.58%

691
 1382