

# **Housing Affordability Report**

## **City of Menasha**

**2019**

Prepared by the  
East Central Wisconsin Regional Planning Commission

## **ABSTRACT**

TITLE:     Housing Fee Report

CONTACT:   Joe Stephenson

AUTHORS:   Joe Stephenson

SUBJECT:    Housing Development Fees

DATE:       January 1, 2021

In 2018, the Wisconsin State Legislature approved new legislation which requires communities of 10,000 population or more to provide an annual report related to housing in an effort to shed light and foster change on affordable housing issues across the state. Specifically, reference Wis. Stats. 66.10013 (Housing affordability report).

## TABLE OF CONTENTS

**EXECUTIVE SUMMARY .....**

**HOUSING AFFORDABILITY REPORT .....**

Hierarchy 1 .....

    Hierarchy 2 .....

        Hierarchy 3 .....

## APPENDICES

Appendix A: [Title Here] .....



## HOUSING AFFORDABILITY REPORT

### EXECUTIVE SUMMARY

In 2018, the Wisconsin State Legislature approved new legislation which requires communities of 10,000 population or more to provide two separate annual reports related to housing and housing fees in an effort to shed light and foster change on affordable housing issues across the state. The City of Menasha, along with 11 other communities in the region, elected to contract with the East Central Wisconsin Regional Planning Commission to prepare these reports. As such, a Housing Report Advisory Team was created so that input and feedback from all communities could be considered as the reports were prepared. Specifically, this document meets the requirements for Wis. Stats. 66.10013 (Housing affordability report).

### HOUSING AFFORDABILITY REPORT REQUIREMENTS

Requirements of this report include the following elements:

- (1) In this section, “municipality” means a city or village with a population of 10,000 or more.
- (2) Not later than January 1, 2020, a municipality shall prepare a report of the municipality's implementation of the housing element of the municipality's comprehensive plan under s. 66.1001. The municipality shall update the report annually, not later than January 31. The report shall contain all of the following:
  - a. The number of subdivision plats, certified survey maps, condominium plats, and building permit applications approved in the prior year.
  - b. The total number of new residential dwelling units proposed in all subdivision plats, certified survey maps, condominium plats, and building permit applications that were approved by the municipality in the prior year.
  - c. A list and map of undeveloped parcels in the municipality that are zoned for residential development.
  - d. A list of all undeveloped parcels in the municipality that are suitable for, but not zoned for, residential development, including vacant sites and sites that have potential for redevelopment, and a description of the zoning requirements and availability of public facilities and services for each property.
  - e. An analysis of the municipality's residential development regulations, such as land use controls, site improvement requirements, fees and land dedication requirements, and permit procedures. The analysis shall calculate the financial impact that each regulation has on the cost of each new subdivision. The analysis shall identify ways

in which the municipality can modify its construction and development regulations, lot sizes, approval processes, and related fees. to do each of the following:

- (1) Meet existing and forecasted housing demand, and;
- (2) Reduce the time and cost necessary to approve and develop a new residential subdivision in the municipality by 20 percent.

## HOUSING AFFORDABILITY DATA & RESPONSES

**Part 2A:** The number of subdivision plats, certified survey maps, condominium plats, and building permit applications approved in the prior year (2019) for the City of Menasha is illustrated in Table 1.

**Table 1: City of Menasha Approved Plats, CSM's and Building Permits**

Subdivision Plats	Certified Survey Maps	Condominium Plats	Single Family Building Permits	2-Family Building Permits	Multi-family Building Permits	Mobile Home Building Permits
1	9	N/A	16	1	0	3

**Part 2B:** The total number of new residential dwelling units proposed in all subdivision plats, certified survey maps, condominium plats, and building permit applications that were approved by the municipality in the prior year (2019) for the City of Menasha is illustrated in Table 2.

**Table 2: City of Menasha Proposed Residential Dwelling Units by Type**

Residential Dwelling Units (Subdivision Plats)	Residential Dwelling Units (Certified Survey Map)	Residential Dwelling Units (Condominium Plats)	Single Family Building Units	2-Family Building Units	Multi-family Building Units	Mobile Home Building Units
16	4	N/A	16	1	0	3

**Parts 2C/2D:** A list and map of undeveloped parcels in the municipality that are zoned for residential development. A list of all undeveloped parcels in the municipality that are suitable for, but not zoned for, residential development, including vacant sites and sites that have potential for redevelopment, and a description of the zoning requirements and availability of public facilities and services for each property.

Maps for the City of Menasha were developed using a variety of GIS data sources. From a process standpoint, these maps were developed using the following methodologies:

Undeveloped Parcels Zoned for Residential Development

1. Map 1 was created by using current tax parcel data (circa Aug., 2019). A subset of “vacant” parcels was created by selecting all parcels which had no “improvement value” on the property.
2. Current zoning districts for the City were overlain on this subset of vacant parcels and additional parcels were removed as necessary (i.e. stormwater ponds, larger areas of institutional lands which have no development potential, etc.).
3. The final map was illustrates vacant parcels that contain “residential” zoning and those that are “non-residential” (i.e. commercial, industrial, institutional, etc.) in nature.
4. Table 3 was created which provides the listing of parcels along with additional property characteristics.

Undeveloped Parcels with Available Public Facilities/Services

Map 2 was created using the aforementioned data layers, plus the inclusion of municipal water and sewer line location data.

1. Municipal sewer and water line data was obtained, typically with service lines being located in the road rights-of-way.
2. A 100-foot ‘buffer’ was applied to either side of these service lines.
3. Any of the vacant residential/non-residential zoned parcels which fell partly within this 100-foot buffer were selected to produce a map showing which undeveloped parcels have services available.

INSERT MAP 1 – VACANT PARCELS WITH RESIDENTIAL & NON-RESIDENTIAL ZONING

INSERT TABLE 3 - LISTING OF VACANT PARCELS WITH RESIDENTIAL & NON-RESIDENTIAL ZONING

INSERT MAP 2 – VACANT RESIDENTIAL/NON-RESIDENTIAL PARCELS WITH SERVICES

INSERT TABLE 4 – LISTING OF VACANT PARCELS (RESIDENTIAL/NON-RESIDENTIAL) WITH MUNICIPAL SERVICES

**Part 2E:** An analysis of the municipality's residential development regulations, such as land use controls, site improvement requirements, fees and land dedication requirements, and permit procedures. The analysis shall calculate the financial impact that each regulation has on the cost of each new subdivision. The analysis shall identify ways in which the municipality can modify its construction and development regulations, lot sizes, approval processes, and related fees to: 1) Meet existing and forecasted housing demand, and; 2) Reduce the time and cost necessary to approve and develop a new residential subdivision in the municipality by 20 percent.

### Plans & Regulations

The City of Menasha has a number of plans, policies, regulations and fee/permit requirements which guide land use and matters pertaining to residential housing development.

The City of Menasha's comprehensive plan, adopted in 2008 includes a future land use map, dated may, 2008. The future land use map illustrates the preferred land use and sets forth the broad policy decisions regarding the location and types of housing that are envisioned in the future. This document is of primary importance in that it sets the tone for addressing affordable housing opportunities and guiding development decisions (Map 3). This plan addresses many aspects of housing, including affordable housing and key aspects of the plan are shown in Table 5 below which were derived from a survey sent by East Central WI RPC to the City.

**Table 5: City of Menasha Comprehensive Plan Summary**

Question / Topic Regarding Comprehensive Plan	Response / Details
What year was your comprehensive plan adopted?	2008
Since its adoption, have amendments been made to the plan to accommodate residential development?	No
What year is next scheduled/planned 10-year update for the Comprehensive Plan?	2020
Were specific concerns about affordable housing brought up by your plan commission, business community or residents during the plan development process for your current comprehensive plan?	Yes
If yes, was affordable housing a community issue at that time, or was it alluded to as a future issue?	Yes
Were there any housing-related organizations or individuals involved in the development of the current comprehensive plan (or its housing element)?	Yes



Question / Topic Regarding Comprehensive Plan	Response / Details
Is there a dedicated municipal Committee responsible for implementing and monitoring all/portions of the housing element of the current comprehensive plan?	Yes
Does the housing element of the current comprehensive plan get referenced/reviewed formally during new housing development proposals (re-zonings, platting, etc.)?	Yes
Is there dedicated municipal staff which lead, or assist, in the implementation and monitoring of the current comprehensive plan's housing element?	Yes
Are there existing non-profit organizations involved in the implementation of the current comprehensive plan's housing element?	Yes-Habitat for Humanity
Were existing zoning ordinances, subdivision regulations or other codes/ordinances significantly modified after the plan's adoption to better align with the housing element?	<i>We conducted a downtown vision and Water Street Corridor plan to further refine the housing need in the downtown. From there a number parcels were rezoned to fit denser housing developments. Properties along our river front have been rezoned to C-2 to allow for dense multi-family housing. The city has passed a program called Strong Neighborhoods Menasha that will offer grants to residents that are in affordable housing to expand, update, and maintain their home. A number of housing plats were approved that allowed for more units per acre (Lake Park Villas).</i>
Please list specific goal/objective/strategy/recommendation/action items within the housing element that have been implemented or addressed to any degree (including planned/pending implementation).	<i>We have maintained a close working relationship with Habitat for Humanity. This has allowed us to get numerous rock the block events, including the largest rock the block the Fox Valley has ever had in 2019. Meeting goal 2.11 #23</i>
	<i>We have developed a first time home buyer program that will be launched in 2020. Meeting goal 2.11 #26</i>
	<i>We have started building 11 foot lanes in neighborhoods instead of our typical 15 foot lane. Helping us to meet goal 2.11 #29. In addition the City offers a deferred assessment program.</i>
	<i>We have actively been pursuing senior housing developments of the highest quality that meet all needs of disabled and senior individuals. Moving us toward completion of goal 2.11 #39</i>

Question / Topic Regarding Comprehensive Plan	Response / Details
	<i>We are actively encouraging mixed used development in our downtown. Moving us closer to meeting Goal 10: 1</i>
Are you a CDBG-Entitlement Community that has prepared an Impediments to Fair Housing study?	No
Have you completed other housing market or assessment studies?	No
What limiting factors are present which prevent your community from moving forward on further implementation of the current comprehensive plan's housing element? Please describe.	<i>Funding is an issue and incorporation of towns has cut off our ability to plan for future housing developments and made navigating new areas of the city exceedingly difficult.</i>

### INSERT MAP 3 – PROPOSED LAND USE MAP

Additional plans, policies and regulations have been adopted by the City to address residential housing including:

- City of Menasha Zoning Code (Title 13) outlines basic land use requirements, lot sizes and property setbacks.
- City of Menasha Subdivision Regulations (Title 14) specifies site improvement requirements and land dedication requirements, if any.
- Plan Review & Building Permit procedures have been adopted by the City of Menasha and are reviewed periodically.
- The use of PUD zoning and zero lot line R-2A zoning have helped to decrease lot sizes and create more available housing lots. The City is land locked and the only way to increase our housing stock is to increase density.
- Fees have been adopted for various activities related to housing development. These fees are outlined in detail in the accompanying *Housing Fee Report*. The City of Menasha currently has several types of fees schedules published on its website which may apply to new housing development:
  - Zoning Fee Schedule
  - Residential Fee Schedule
- Tax Increment Finance Districts:

- 
- TIF District #7 located in the downtown area was created to support the development of Marina Place condominium/apartment project;
  - TIF#8 Broad Street area was created to support a condominium project in the 500 block of Broad Street; and
  - TIF#12 was created to stimulate development in the Lake Park Villas area at Lake Park Road.
  - TIF #10 was amended to allow excess increment to support housing within a half mile radius of TIF 10. Allowing the city to promote affordable high quality housing developments and offering substantial financial incentives to both developers and home owners.
  - The city is open to using TIF for mixed unit developments that encourage diversifying the city's housing stock. Future TIF districts are always a possibility.

### Financial Impact of Plans & Regulations

The financial impacts of local regulations are outlined in the City of Menasha Housing Fee Report (2018). Regulations enforced by federal and state government also contributed to the increase in costs for development, yet municipalities have no control over these regulations or the associated costs to enforce. Wisconsin has adopted a state-wide uniform building code, which establishes standards for residential dwelling units. In addition, the requirements of NR216 have substantially increased the cost of stormwater management. Under NR216, municipalities are required to reduce stormwater runoff by implementing stormwater management programs. These programs include construction site pollutant control, post-construction stormwater management, etc. Furthermore, restrictive covenants imposed by developers may also add cost to development by setting architectural guidelines, types of exterior building materials, structural design or dictating the size of a dwelling unit.

### Modification of Construction & Development Regulations

This analysis identifies ways in which the municipality can modify its construction and development regulations, lot sizes, approval processes, and related fees in order to do each of the following: (1) Meet existing and forecasted housing demand, and; (2) Reduce the time and cost necessary to approve and develop a new residential subdivision in the municipality by 20 percent.

Housing demand for the City of Menasha has been calculated using accepted methodologies developed by the East Central Wisconsin Regional Planning Commission. In this case, two components were evaluated: a) forecasted housing and land use demands by unit type, and; b) existing housing cost burden.

Based on Wisconsin Department of Administration and U.S. Census data, Tables 6 and 7 illustrate the forecast household growth for the City and the corresponding demands by housing unit type using existing land use density information.

**Table 6: City of Menasha Year 2040 Household Projections**

Municipality	2010	2015	2020	2025	2030	2035	2040	Diff. 2010-2040
City of Menasha	7,405	7,567	7,868	8,125	8,356	8,486	8,505	1,100

Source: WDOA, Wisconsin Demographic Services Center, Vintage 2013 Population Projections

**Table 7: City of Menasha Year 2040 Projected Housing & Land Use Demands**

Municipality	Adjusted Remaining Units Needed (2019-2040)			Development Density			Acres Needed		
	SF	2F	MF	SF	2F	MF	SF	2F	MF
City of Menasha	527	91	302	4.38	8.75	19.21	120	10	16

Source: ECWRPC, 2019

Table 8 illustrates the current “Housing Cost Burden” for City of Menasha households. For any particular household income category, the corresponding number which spent 30% or more of their income on housing costs is shown. In general, those with lower incomes are more burdened. However it is interesting to note that the City of Menasha’s numbers do not vary much from the urbanized area average as a whole.

**Table 8: City of Menasha and Regional Housing Burden (2013-2017)**

Household Income & percent spent on housing costs	Urbanized Area Regional Total (Fox Cities, Oshkosh & Fond du Lac)		C. Menasha	
	Totals	% of Total (30% or more)	Estimate	% of Total (30% or more)
<b>Total Owner-occupied housing units:</b>	70,105	18%	4,532	17%
<b>Less than \$20,000:</b>	4,419		288	
30 percent or more	3,905	88%	259	90%
<b>\$20,000 to \$34,999:</b>	8,097		461	
30 percent or more	3,746	46%	227	49%
<b>\$35,000 to \$49,999:</b>	8,674		659	
30 percent or more	2,473	29%	173	26%
<b>\$50,000 to \$74,999:</b>	15,091		1,140	
30 percent or more	1,898	13%	96	8%
<b>\$75,000 or more:</b>	33,444		1,967	
30 percent or more	807	2%	17	1%
Zero or negative income	380	n/a	17	n/a
<b>Total Renter-occupied</b>	39,869	42%	3,109	44%

<b>housing units:</b>				
<b>Less than \$20,000:</b>	10,699		841	
Less than 20 percent	176	2%	0	0%
20 to 29 percent	809	8%	72	9%
30 percent or more	9,714	91%	769	91%
<b>\$20,000 to \$34,999:</b>	9,811		890	
Less than 20 percent	640	7%	82	9%
20 to 29 percent	3,706	38%	287	32%
30 percent or more	5,465	56%	521	59%
<b>\$35,000 to \$49,999:</b>	6,751		580	
Less than 20 percent	2,187	32%	167	29%
20 to 29 percent	3,462	51%	353	61%
30 percent or more	1,102	16%	60	10%
<b>\$50,000 to \$74,999:</b>	6,534		502	
Less than 20 percent	4,842	74%	351	70%
20 to 29 percent	1,439	22%	126	25%
30 percent or more	253	4%	25	5%
<b>\$75,000 or more:</b>	4,868		251	
Less than 20 percent	4,600	94%	233	93%
20 to 29 percent	238	5%	18	7%
30 percent or more	30	1%	0	0%
Zero or negative income	447	n/a	22	n/a
No cash rent	759	n/a	23	n/a

Source: 2013-2017 ACS 5-Year Estimates, B25106

Based on this information more affordable homes and rentals are needed within the City, particularly for those with lower incomes. However, providing affordable housing involves more than reducing costs imposed by municipalities or revising local policies. Policies imposed by others and limited funding also affect housing affordability. The U.S. Department of Housing and Urban Development provides housing choice vouchers for very low-income families to reduce the cost of housing. Yet, this program has not been expanded in years and does not supply a sufficient supply of vouchers to address housing affordability for renters. Other programs correspondingly provide assistance for low-income renters and homeowners but these programs likewise fall short of the needs. Banks and other financial institutions must also accept some of the responsibility since they must approve financing for affordable housing.

It is important to note that the City of Menasha has a number of housing initiatives that will be available in the year 2020. These initiatives are targeted at expanding the existing housing stock and maintaining and improving the existing housing stock. Both homeowners, renters, and developers qualify for many of the housing initiatives coming in 2020. In the next five years the city plans to substantially expand and diversify the City's housing stock. Numerous plans have been completed in 2019 that encourage the use of townhome style units and apartment complexes within the City's core.

### Reductions & Time and Cost

In order to reduce the time and cost necessary to approve and develop a new residential subdivision in the municipality by 20 percent, a number of things need to be taken into consideration.

- 1) Where exactly this burden should be placed? Should this burden be placed on the public sector entirely? Or should the private sector (homebuilders, realty professionals, etc.) share some of this burden? Housing style, design, size and materials choice make up a large portion of the cost of housing. When the development community places restrictive covenants on subdivisions, this inherently increases the costs for housing.
- 2) The cost of infrastructure and maintenance was not part of the State's requirement to analyze and include in this report yet is a critical factor for the costs associated with new housing development. Over the past decade inflation and the cost to construct has significantly increased and exceeded inflation rates. Solving this issue could cut costs for new construction by as much as 60%. Unfortunately municipalities have very little influence over the cost of materials to build. Furthermore, state imposed levy limits further impact the municipalities' ability to maintain or construct new infrastructure.
- 3) Lastly, as noted in the Housing Fee Report, a number of additional costs are imposed by County, State or local entities (sanitary districts) for things such as plumbing plan reviews, utility assessments and the like. These items are not even considered in the statutory requirements for this report and not in the purview of the municipality to control.
- 4) The City of Menasha is landed locked and does not have the ability to acquire large swaths of open farm land for new subdivisions, like many other municipalities can. Increasing the city's housing stock takes a more creative approach and requires substantial city investment to prepare, clean, and market redevelopment sites.

The City of Menasha could, of course, simply slash the costs of its various permits and fees by 20%, thereby reducing the amount of revenue generated (see Housing Fee Report). This revenue is used by the City to fund the necessary services and safety inspections that are required by State law and/or are simply good practice. By cutting fees 20%, it is likely that the plan review, approval and permit issuance processes will take longer due to reduced staffing and capacity.

The City could also reduce minimum lot sizes, but would this actually encourage smaller more affordable houses? Reducing parking requirements and street width could potentially reduce the cost to build and maintain infrastructure, making housing more affordable. The added benefit is that this would not only reduce infrastructure costs but would also reduce stormwater runoff from impervious surfaces. While the City could make a number of changes, ultimately it is whether or not the development community takes advantage of changes in order to create more affordable homes. Taking this a step further, new models of housing development such as Cottage-Style developments or Accessory Dwelling Units (ADUs), or new public-private financing partnerships could be looked at as a way to further reduce housing costs.

Partnerships with non-profit organizations such as Habitat for Humanity have also proven successful.

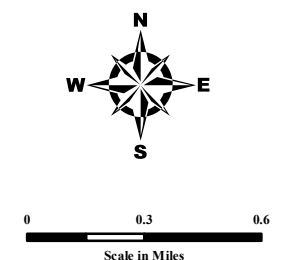
Reductions in time could reduce costs; however, developers and the state also play a role in the process (cost) to approve a new residential subdivision. For example an incomplete application will necessitate additional time by the developer to submit further information. Plats must be approved following state statute 236, which clearly sets out procedures which must be followed by an entity approving a plat. If the proposed development is outside of a municipality, it must first be annexed into the community. Again the process to annex properties is also laid out in the state statutes (66.0217, 66.0219, 66.0221 and 66.0223), and municipalities must follow these procedures. Municipalities may be able to incorporate additional efficiencies in the subdivision review process which may impact the time necessary to approve a plat.



# Map 1 Vacant Parcels with Residential & Non-Residential Zoning

## Vacant Parcels (405)

- Zoned Residential (288)
- Zoned Non-Residential (117)



Source:  
Base data regional counties 2019  
Parcel data - Wisconsin Land Information Program (WLIP). Version 5  
Statewide Parcel Database (2019). Madison, WI: Wisconsin Department of  
Administration (DOA); Wisconsin State Cartographer's Office (SCO).  
Available via web download site:  
<http://www.sco.wisc.edu/parcels/data>. [June 30, 2019].

This data was created for use by the East Central Wisconsin Regional Planning  
Commission Geographic Information System. Any other use/application of  
this information is the responsibility of the user and such use/application is at  
their own risk. East Central Wisconsin Regional Planning Commission  
disclaims all liability regarding fitness of the information for any use other than  
for East Central Wisconsin Regional Planning Commission business.

PREPARED DECEMBER 2019 BY:





**Table 3: Vacant Parcels with Residential and Non-Residential Zoning**

Parcel ID	Acreage	Zoning		
		Zoning Code	Residential	Non-Residential
770080500	0.89	AG		General Agriculture
770080600	0.96	AG		General Agriculture
770080700		AG		General Agriculture
770081585	14.65	AG		General Agriculture
	<b>16.50</b>	<b>AG Total</b>		
760063803	0.19	B-2		COMMUNITY BUSINESS DISTRICT
NEW PARCEL		B-2		COMMUNITY BUSINESS DISTRICT
	<b>0.19</b>	<b>B-2 Total</b>		
760063703	0.22	B-3		REGIONAL BUSINESS DISTRICT
	<b>0.22</b>	<b>B-3 Total</b>		
710006000	0.43	C1		General Commercial
710008500	0.07	C1		General Commercial
710027401	0.79	C1		General Commercial
710078201	0.34	C1		General Commercial
740003000	0.24	C1		General Commercial
740077604	3.90	C1		General Commercial
740077611	4.09	C1		General Commercial
740078001	0.29	C1		General Commercial
740078002	0.29	C1		General Commercial
740078103	1.00	C1		General Commercial
740078320	0.30	C1		General Commercial
740078324	1.63	C1		General Commercial
740092400	0.73	C1		General Commercial
740100301	0.23	C1		General Commercial
740100302	0.19	C1		General Commercial
740100303	0.19	C1		General Commercial
740100304	0.19	C1		General Commercial
750049300	2.73	C1		General Commercial
750049400	0.65	C1		General Commercial
750049500	0.65	C1		General Commercial
750088801	0.78	C1		General Commercial
750090201	0.37	C1		General Commercial
750090300	0.62	C1		General Commercial
750090802	0.40	C1		General Commercial
760063700	1.62	C1		General Commercial
760063701	0.34	C1		General Commercial
760063703	0.22	C1		General Commercial
760063802	0.26	C1		General Commercial
760063803	0.19	C1		General Commercial
760064800	0.62	C1		General Commercial
760126500	0.16	C1		General Commercial
760160000	0.67	C1		General Commercial
760166500	2.69	C1		General Commercial
770000111	1.46	C1		General Commercial
770000112	0.73	C1		General Commercial
770000114	1.16	C1		General Commercial
770000119	2.47	C1		General Commercial
770001108	1.02	C1		General Commercial
770001501	1.30	C1		General Commercial
770001502	0.62	C1		General Commercial
770001503	1.46	C1		General Commercial
770001504	0.32	C1		General Commercial

**Table 3: Vacant Parcels with Residential and Non-Residential Zoning**

Parcel ID	Acreage	Zoning		
		Zoning Code	Residential	Non-Residential
770002500	2.81	C1		General Commercial
770005212	0.94	C1		General Commercial
770005213	0.57	C1		General Commercial
770005214	2.04	C1		General Commercial
770005216	0.97	C1		General Commercial
770005217	1.95	C1		General Commercial
770005302	2.38	C1		General Commercial
770005400	1.08	C1		General Commercial
770170003	5.78	C1		General Commercial
770170004	1.90	C1		General Commercial
770170007	2.17	C1		General Commercial
770170008	1.40	C1		General Commercial
770170009	0.77	C1		General Commercial
770170010	1.23	C1		General Commercial
770170011	1.43	C1		General Commercial
770170013	1.17	C1		General Commercial
770170015	1.71	C1		General Commercial
770170016	3.00	C1		General Commercial
770182200	18.92	C1		General Commercial
770183900	1.14	C1		General Commercial
770183902	1.46	C1		General Commercial
770183902	1.46	C1		General Commercial
NEW PARCEL		C1		General Commercial
	<b>94.69</b>	<b>C1 Total</b>		
710024300	0.09	C2		Central Business
720008400	0.16	C2		Central Business
720009000	0.17	C2		Central Business
720009100	0.17	C2		Central Business
720009200	0.22	C2		Central Business
720010901	0.48	C2		Central Business
730052704	5.53	C2		Central Business
730054500	0.58	C2		Central Business
730054801	0.15	C2		Central Business
730055000	1.67	C2		Central Business
730082600	0.18	C2		Central Business
730083100	0.10	C2		Central Business
730085000	0.18	C2		Central Business
730085200	0.18	C2		Central Business
	<b>9.86</b>	<b>C2 Total</b>		
740078305	4.00	C3		Business and Office
770000103	0.79	C3		Business and Office
770000104	1.05	C3		Business and Office
770000105	1.22	C3		Business and Office
770000106	1.21	C3		Business and Office
770000107	1.65	C3		Business and Office
770000108	1.30	C3		Business and Office
770000109	1.09	C3		Business and Office
770000110	2.90	C3		Business and Office
770000117	1.83	C3		Business and Office
770000118	1.15	C3		Business and Office
770002400	2.52	C3		Business and Office
	<b>20.71</b>	<b>C3 Total</b>		

**Table 3: Vacant Parcels with Residential and Non-Residential Zoning**

Parcel ID	Acreage	Zoning		
		Zoning Code	Residential	Non-Residential
760163600	1.34	C4		Business Park
760163800	1.25	C4		Business Park
760163901	1.31	C4		Business Park
760164100	1.73	C4		Business Park
760164300	1.47	C4		Business Park
760166100	0.91	C4		Business Park
	<b>8.01</b>	<b>C4 Total</b>		
770070072	4.27	CC		Community Commercial
770181104	0.39	CC		Community Commercial
770181112	0.49	CC		Community Commercial
770183902	1.46	CC		Community Commercial
	<b>6.61</b>	<b>CC Total</b>		
770072557	0.58	COR		Office & Retail Commercial
	<b>0.58</b>	<b>COR Total</b>		
750051610	8.98	GU		Government Use
750051611	0.84	GU		Government Use
750051612	0.22	GU		Government Use
750051613	0.61	GU		Government Use
750051614	0.62	GU		Government Use
750051615	6.93	GU		Government Use
	<b>18.20</b>	<b>GU Total</b>		
770070072	4.27	NC		Natural & Conservancy
	<b>4.27</b>	<b>NC Total</b>		
770090400	3.23	P-I		Public Institutional
	<b>3.23</b>	<b>P-I Total</b>		
770170002	2.10	PUD	Planned Unit Development	
770170018	0.18	PUD	Planned Unit Development	
770170019	0.14	PUD	Planned Unit Development	
770170020	0.15	PUD	Planned Unit Development	
770170021	0.19	PUD	Planned Unit Development	
770170022	0.19	PUD	Planned Unit Development	
770170023	0.17	PUD	Planned Unit Development	
770170024	0.14	PUD	Planned Unit Development	
770170025	0.15	PUD	Planned Unit Development	
770170039	0.16	PUD	Planned Unit Development	
770170040	0.14	PUD	Planned Unit Development	
770170041	0.15	PUD	Planned Unit Development	
770170042	0.13	PUD	Planned Unit Development	
770170045	0.13	PUD	Planned Unit Development	
770170048	0.14	PUD	Planned Unit Development	
770170049	0.15	PUD	Planned Unit Development	
770170050	0.16	PUD	Planned Unit Development	
770170051	0.15	PUD	Planned Unit Development	
770170053	0.31	PUD	Planned Unit Development	
770170054	0.23	PUD	Planned Unit Development	
770170055	0.21	PUD	Planned Unit Development	
770170056	0.25	PUD	Planned Unit Development	
770170057	0.24	PUD	Planned Unit Development	
770170062	0.16	PUD	Planned Unit Development	
770170064	0.21	PUD	Planned Unit Development	
770170066	0.23	PUD	Planned Unit Development	
770170067	0.28	PUD	Planned Unit Development	

**Table 3: Vacant Parcels with Residential and Non-Residential Zoning**

Parcel ID	Acreage	Zoning		
		Zoning Code	Residential	Non-Residential
770170068	0.19	PUD	Planned Unit Development	
770170069	0.18	PUD	Planned Unit Development	
770170070	0.21	PUD	Planned Unit Development	
770170071	0.15	PUD	Planned Unit Development	
770170072	0.14	PUD	Planned Unit Development	
770170073	0.19	PUD	Planned Unit Development	
770170074	0.22	PUD	Planned Unit Development	
770170076	0.23	PUD	Planned Unit Development	
770170081	0.16	PUD	Planned Unit Development	
770170082	0.17	PUD	Planned Unit Development	
770170088	0.12	PUD	Planned Unit Development	
770170090	0.15	PUD	Planned Unit Development	
770170093	0.13	PUD	Planned Unit Development	
770170094	0.15	PUD	Planned Unit Development	
770170095	0.16	PUD	Planned Unit Development	
770170107	0.14	PUD	Planned Unit Development	
770170108	0.18	PUD	Planned Unit Development	
770170109	0.17	PUD	Planned Unit Development	
770170110	0.17	PUD	Planned Unit Development	
770170111	0.22	PUD	Planned Unit Development	
770170112	0.16	PUD	Planned Unit Development	
770170118	0.17	PUD	Planned Unit Development	
770170120	0.21	PUD	Planned Unit Development	
770170122	0.16	PUD	Planned Unit Development	
770170123	0.16	PUD	Planned Unit Development	
770170124	0.17	PUD	Planned Unit Development	
770170125	0.19	PUD	Planned Unit Development	
770170126	0.23	PUD	Planned Unit Development	
770170129	0.17	PUD	Planned Unit Development	
770170130	0.16	PUD	Planned Unit Development	
770170131	0.16	PUD	Planned Unit Development	
770170216	1.22	PUD	Planned Unit Development	
770170700	0.27	PUD	Planned Unit Development	
770177324	5.98	PUD	Planned Unit Development	
770177502	0.26	PUD	Planned Unit Development	
770177507	0.09	PUD	Planned Unit Development	
770177510	2.11	PUD	Planned Unit Development	
770177511	3.36	PUD	Planned Unit Development	
770177511	3.36	PUD	Planned Unit Development	
770177512	1.31	PUD	Planned Unit Development	
770177513	0.75	PUD	Planned Unit Development	
770177514	0.68	PUD	Planned Unit Development	
770177515	2.98	PUD	Planned Unit Development	
770177516	2.37	PUD	Planned Unit Development	
770177517	0.69	PUD	Planned Unit Development	
770177518	0.06	PUD	Planned Unit Development	
770177519	0.48	PUD	Planned Unit Development	
770177520	1.96	PUD	Planned Unit Development	
770177521	0.09	PUD	Planned Unit Development	
770177523	0.09	PUD	Planned Unit Development	
770177525	1.66	PUD	Planned Unit Development	
770177527	0.06	PUD	Planned Unit Development	

**Table 3: Vacant Parcels with Residential and Non-Residential Zoning**

Parcel ID	Acreage	Zoning		
		Zoning Code	Residential	Non-Residential
770177591	0.32	PUD	Planned Unit Development	
770177592	0.10	PUD	Planned Unit Development	
770177593	0.14	PUD	Planned Unit Development	
770177595	0.19	PUD	Planned Unit Development	
770177596	0.24	PUD	Planned Unit Development	
770177597	0.08	PUD	Planned Unit Development	
	<b>43.11</b>	<b>PUD Total</b>		
710016300	0.10	R1	Single Family	
710022000	0.15	R1	Single Family	
710032000	0.23	R1	Single Family	
710040800	0.08	R1	Single Family	
710078301	0.42	R1	Single Family	
720003900	0.10	R1	Single Family	
720005100	0.17	R1	Single Family	
720016300	0.09	R1	Single Family	
720032400	0.28	R1	Single Family	
720037900	0.17	R1	Single Family	
720044500	0.11	R1	Single Family	
720052800	0.08	R1	Single Family	
720067900	0.26	R1	Single Family	
720070102	0.25	R1	Single Family	
720073500	0.22	R1	Single Family	
720076600	0.67	R1	Single Family	
720077601	0.10	R1	Single Family	
730000106	0.09	R1	Single Family	
730003801	0.22	R1	Single Family	
730004000	0.28	R1	Single Family	
730007002	0.41	R1	Single Family	
730010508	0.41	R1	Single Family	
730012600	0.46	R1	Single Family	
730037300	0.10	R1	Single Family	
730048100	0.07	R1	Single Family	
730054400	0.07	R1	Single Family	
740011400	0.18	R1	Single Family	
740012100	0.13	R1	Single Family	
740016300	0.14	R1	Single Family	
740030400	0.14	R1	Single Family	
740056600	0.16	R1	Single Family	
740065500	0.17	R1	Single Family	
740070200	0.21	R1	Single Family	
740079500	0.09	R1	Single Family	
740081500	0.32	R1	Single Family	
740081600	0.32	R1	Single Family	
740082900	0.28	R1	Single Family	
740083000	0.28	R1	Single Family	
740083100	0.44	R1	Single Family	
740084600	0.53	R1	Single Family	
740085800	0.56	R1	Single Family	
740086001	0.17	R1	Single Family	
740086200	0.32	R1	Single Family	
740086500	0.28	R1	Single Family	
740087700	0.31	R1	Single Family	

**Table 3: Vacant Parcels with Residential and Non-Residential Zoning**

Parcel ID	Acreage	Zoning		
		Zoning Code	Residential	Non-Residential
740087800	0.33	R1	Single Family	
740088900	0.28	R1	Single Family	
740089000	0.28	R1	Single Family	
740089800	0.40	R1	Single Family	
740091000	0.42	R1	Single Family	
740091100	0.45	R1	Single Family	
740091600	0.80	R1	Single Family	
740100300	0.21	R1	Single Family	
750015900	0.18	R1	Single Family	
750032900	0.17	R1	Single Family	
750037800	0.87	R1	Single Family	
750037800	0.87	R1	Single Family	
750037800	0.87	R1	Single Family	
750037800	0.87	R1	Single Family	
750049306	0.22	R1	Single Family	
750049323	0.18	R1	Single Family	
750049324	0.18	R1	Single Family	
750052013	9.00	R1	Single Family	
750053600	0.81	R1	Single Family	
750057101	1.10	R1	Single Family	
750059500	0.16	R1	Single Family	
750069900	0.16	R1	Single Family	
750089600	0.15	R1	Single Family	
750089700	10.53	R1	Single Family	
750089800	0.42	R1	Single Family	
760014500	0.17	R1	Single Family	
760015200	0.23	R1	Single Family	
760038100	0.24	R1	Single Family	
760066900	0.24	R1	Single Family	
760082200	0.19	R1	Single Family	
760094600	0.22	R1	Single Family	
760098200	0.12	R1	Single Family	
760114200	0.28	R1	Single Family	
760114500	0.35	R1	Single Family	
760114600	0.24	R1	Single Family	
760114700	0.36	R1	Single Family	
760115400	0.35	R1	Single Family	
760133700	0.20	R1	Single Family	
760137500	0.22	R1	Single Family	
760140011	0.34	R1	Single Family	
760140012	0.35	R1	Single Family	
760140015	0.28	R1	Single Family	
760140097	0.04	R1	Single Family	
760140098	0.51	R1	Single Family	
760140099	0.18	R1	Single Family	
760142508	0.28	R1	Single Family	
770001546	1.63	R1	Single Family	
770002201	3.11	R1	Single Family	
770002202	3.07	R1	Single Family	
770030800	0.61	R1	Single Family	
770036700	0.35	R1	Single Family	
770070008	0.54	R1	Single Family	

**Table 3: Vacant Parcels with Residential and Non-Residential Zoning**

Parcel ID	Acreage	Zoning		
		Zoning Code	Residential	Non-Residential
770070017	1.47	R1	Single Family	
770070017	1.47	R1	Single Family	
770070026	0.65	R1	Single Family	
770070050	0.41	R1	Single Family	
770070065	0.78	R1	Single Family	
770070072	4.27	R1	Single Family	
770070072	4.27	R1	Single Family	
770070072	4.27	R1	Single Family	
770070073	0.37	R1	Single Family	
770072557	0.58	R1	Single Family	
770072557	0.58	R1	Single Family	
770073000	0.89	R1	Single Family	
770073500		R1	Single Family	
770080000	7.13	R1	Single Family	
770080104	0.46	R1	Single Family	
770080300	8.36	R1	Single Family	
770080400	8.37	R1	Single Family	
770080500	0.89	R1	Single Family	
770080500	0.89	R1	Single Family	
770080600	0.96	R1	Single Family	
770080600	0.96	R1	Single Family	
770080700		R1	Single Family	
770080700		R1	Single Family	
770081000		R1	Single Family	
770081585	14.65	R1	Single Family	
770084800	19.48	R1	Single Family	
770084801	0.53	R1	Single Family	
770084802	0.48	R1	Single Family	
770084803	0.62	R1	Single Family	
770084804	0.63	R1	Single Family	
770084808	0.73	R1	Single Family	
770084809	0.58	R1	Single Family	
770084810	0.53	R1	Single Family	
770084811	0.49	R1	Single Family	
770084812	0.50	R1	Single Family	
770084815	0.47	R1	Single Family	
770084816	0.48	R1	Single Family	
770084817	0.74	R1	Single Family	
770084820	0.47	R1	Single Family	
770084821	0.47	R1	Single Family	
770084822	0.44	R1	Single Family	
770084823	0.58	R1	Single Family	
770084824	0.58	R1	Single Family	
770084829	0.70	R1	Single Family	
770084831	0.78	R1	Single Family	
770084832	0.53	R1	Single Family	
770084833	0.02	R1	Single Family	
770090083	0.73	R1	Single Family	
770090083	0.73	R1	Single Family	
770090084	1.01	R1	Single Family	
770090084	1.01	R1	Single Family	
770090400	3.23	R1	Single Family	



**Table 3: Vacant Parcels with Residential and Non-Residential Zoning**

Parcel ID	Acreage	Zoning		
		Zoning Code	Residential	Non-Residential
770090400	3.23	R1	Single Family	
770090400	3.23	R1	Single Family	
770090500	1.56	R1	Single Family	
770171500		R1	Single Family	
770171500		R1	Single Family	
770171500		R1	Single Family	
770171700		R1	Single Family	
770171700		R1	Single Family	
770181104	0.39	R1	Single Family	
770181104	0.39	R1	Single Family	
770181106	0.31	R1	Single Family	
770181107	0.37	R1	Single Family	
770181112	0.49	R1	Single Family	
770181112	0.49	R1	Single Family	
770181113	0.33	R1	Single Family	
770181200	10.07	R1	Single Family	
770181201	5.75	R1	Single Family	
770181500	0.09	R1	Single Family	
770183800	42.69	R1	Single Family	
770184102	0.08	R1	Single Family	
770184103	0.60	R1	Single Family	
770184104	0.04	R1	Single Family	
	<b>225.56</b>	<b>R1 Total</b>		
740078105	5.00	R-1	Single Family	
	<b>5.00</b>	<b>R-1 Total</b>		
770042900	0.33	R1A	Low Density Single Family	
770043000	0.41	R1A	Low Density Single Family	
	<b>0.74</b>	<b>R1A Total</b>		
720037001	0.17	R2	Two-Family	
720080200	0.23	R2	Two-Family	
720080300	0.27	R2	Two-Family	
730058800	0.17	R2	Two-Family	
730076600	0.14	R2	Two-Family	
740102500	0.37	R2	Two-Family	
760152800	0.32	R2	Two-Family	
760153500	0.32	R2	Two-Family	
760153600	0.34	R2	Two-Family	
760153900	0.38	R2	Two-Family	
760154000	0.41	R2	Two-Family	
760154400	0.28	R2	Two-Family	
770002401	3.92	R2	Two-Family	
770002402	7.31	R2	Two-Family	
770003400	0.29	R2	Two-Family	
	<b>14.92</b>	<b>R2 Total</b>		
770072000	0.34	R2A	Multi-Family Zero Lot Line	
	<b>0.34</b>	<b>R2A Total</b>		
720080100	2.92	R3	Multi-Family Medium Density	
750049100	0.35	R3	Multi-Family Medium Density	
	<b>3.27</b>	<b>R3 Total</b>		
720077601	0.10	R-3	SUBURBAN MEDIUM DENSITY DISTRICT	
720077601	0.10	R-3	SUBURBAN MEDIUM DENSITY DISTRICT	
	<b>0.20</b>	<b>R-3 Total</b>		






**Table 3: Vacant Parcels with Residential and Non-Residential Zoning**

Parcel ID	Acreage	Zoning		
		Zoning Code	Residential	Non-Residential
730022800	0.58	R4	Multi-Family High Density	
760128500	0.23	R4	Multi-Family High Density	
760128700	0.33	R4	Multi-Family High Density	
760128800	0.34	R4	Multi-Family High Density	
760128900	0.34	R4	Multi-Family High Density	
760166601	1.00	R4	Multi-Family High Density	
	<b>2.82</b>	<b>R4 Total</b>		
770070017	1.47	RS-1	Single-Family Residential (Suburban)	
770090400	3.23	RS-1	Single-Family Residential (Suburban)	
770171500		RS-1	Single-Family Residential (Suburban)	
	<b>4.70</b>	<b>RS-1 Total</b>		
	<b>483.73</b>	<b>Grand Total</b>		





## Map 2 Vacant Residential/Non-Residential Parcels with Services

### Access to Services

-  Both Water and Sewer Access (361)
-  Water Access (369)
-  Sewer Access (376)

### Vacant Parcels (405)

-  Zoned Residential (288)
-  Zoned Non-Residential (117)



0 0.3 0.6  
Scale in Miles

Source:  
Base data regional counties 2019  
Parcel data - Wisconsin Land Information Program (WLIP). Version 5  
Statewide Parcel Database (2019). Madison, WI: Wisconsin Department of  
Administration (DOA); Wisconsin State Cartographer's Office (SCO).  
Available via web download site:  
<http://www.sco.wisc.edu/parcels/data>. [June 30, 2019].

This data was created for use by the East Central Wisconsin Regional Planning Commission Geographic Information System. Any other use/application of this information is the responsibility of the user and such use/application is at their own risk. East Central Wisconsin Regional Planning Commission disclaims all liability regarding fitness of the information for any use other than for East Central Wisconsin Regional Planning Commission business.

PREPARED DECEMBER 2019 BY:





Table 4: Vacant Residential and Non-Residential Parcels with Services

Parcel ID	Acreage	Zoning		Water	Sewer
		Zoning Code	Residential		
770080500	0.89	AG		General Agriculture	Yes
770080600	0.96	AG		General Agriculture	Yes
770081585	14.65	AG		General Agriculture	Yes
	<b>16.50</b>	<b>AG Total</b>			
760063803	0.19	B-2		COMMUNITY BUSINESS DISTRICT	Yes
NEW PARCEL		B-2		COMMUNITY BUSINESS DISTRICT	Yes
	<b>0.19</b>	<b>B-2 Total</b>			
760063703	0.22	B-3		REGIONAL BUSINESS DISTRICT	Yes
	<b>0.22</b>	<b>B-3 Total</b>			
710006000	0.43	C1		General Commercial	Yes
710008500	0.07	C1		General Commercial	Yes
710027401	0.79	C1		General Commercial	Yes
740003000	0.24	C1		General Commercial	Yes
740077604	3.90	C1		General Commercial	Yes
740077611	4.09	C1		General Commercial	Yes
740078103	1.00	C1		General Commercial	Yes
740078324	1.63	C1		General Commercial	Yes
740092400	0.73	C1		General Commercial	Yes
740100301	0.23	C1		General Commercial	Yes
740100302	0.19	C1		General Commercial	Yes
740100303	0.19	C1		General Commercial	Yes
740100304	0.19	C1		General Commercial	Yes
750049300	2.73	C1		General Commercial	Yes
750049400	0.65	C1		General Commercial	Yes
750049500	0.65	C1		General Commercial	Yes
750088801	0.78	C1		General Commercial	Yes
750090201	0.37	C1		General Commercial	Yes
750090300	0.62	C1		General Commercial	Yes
750090802	0.40	C1		General Commercial	Yes
760063700	1.62	C1		General Commercial	Yes
760063701	0.34	C1		General Commercial	Yes
760063703	0.22	C1		General Commercial	Yes
760063802	0.26	C1		General Commercial	Yes
760063803	0.19	C1		General Commercial	Yes
760064800	0.62	C1		General Commercial	Yes
760126500	0.16	C1		General Commercial	Yes
760160000	0.67	C1		General Commercial	Yes
760166500	2.69	C1		General Commercial	Yes
770000111	1.46	C1		General Commercial	Yes
770000112	0.73	C1		General Commercial	Yes
770000114	1.16	C1		General Commercial	Yes
770000119	2.47	C1		General Commercial	Yes
770001108	1.02	C1		General Commercial	Yes
770001501	1.30	C1		General Commercial	Yes
770001502	0.62	C1		General Commercial	Yes
770001503	1.46	C1		General Commercial	Yes
770001504	0.32	C1		General Commercial	Yes
770002500	2.81	C1		General Commercial	Yes
770005212	0.94	C1		General Commercial	Yes
770005213	0.57	C1		General Commercial	Yes
770005214	2.04	C1		General Commercial	Yes
770005216	0.97	C1		General Commercial	Yes
770005217	1.95	C1		General Commercial	Yes
770005302	2.38	C1		General Commercial	Yes
770005400	1.08	C1		General Commercial	Yes
770170003	5.78	C1		General Commercial	Yes
770170004	1.90	C1		General Commercial	Yes
770170007	2.17	C1		General Commercial	Yes

Table 4: Vacant Residential and Non-Residential Parcels with Services

Parcel ID	Acreage	Zoning		Water	Sewer
		Zoning Code	Residential		
770170008	1.40	C1		General Commercial	Yes
770170009	0.77	C1		General Commercial	Yes
770170010	1.23	C1		General Commercial	Yes
770170011	1.43	C1		General Commercial	Yes
770170013	1.17	C1		General Commercial	Yes
770170015	1.71	C1		General Commercial	Yes
770170016	3.00	C1		General Commercial	Yes
770182200	18.92	C1		General Commercial	No
770183900	1.14	C1		General Commercial	Yes
770183902	1.46	C1		General Commercial	Yes
770183902	1.46	C1		General Commercial	No
770183902	1.46	C1		General Commercial	Yes
NEW PARCEL		C1		General Commercial	Yes
	<b>93.47</b>	<b>C1 Total</b>			
710024300	0.09	C2		Central Business	Yes
720008400	0.16	C2		Central Business	Yes
720009000	0.17	C2		Central Business	Yes
720009100	0.17	C2		Central Business	Yes
720009200	0.22	C2		Central Business	Yes
720010901	0.48	C2		Central Business	Yes
730052704	5.53	C2		Central Business	Yes
730055000	1.67	C2		Central Business	No
730082600	0.18	C2		Central Business	No
730083100	0.10	C2		Central Business	Yes
730085000	0.18	C2		Central Business	Yes
730085200	0.18	C2		Central Business	Yes
	<b>9.13</b>	<b>C2 Total</b>			
740078305	4.00	C3		Business and Office	Yes
770000103	0.79	C3		Business and Office	Yes
770000104	1.05	C3		Business and Office	Yes
770000105	1.22	C3		Business and Office	Yes
770000106	1.21	C3		Business and Office	Yes
770000107	1.65	C3		Business and Office	Yes
770000108	1.30	C3		Business and Office	Yes
770000109	1.09	C3		Business and Office	Yes
770000110	2.90	C3		Business and Office	Yes
770000117	1.83	C3		Business and Office	Yes
770000118	1.15	C3		Business and Office	Yes
770002400	2.52	C3		Business and Office	Yes
	<b>20.71</b>	<b>C3 Total</b>			
760163600	1.34	C4		Business Park	Yes
760163800	1.25	C4		Business Park	Yes
760163901	1.31	C4		Business Park	Yes
760164100	1.73	C4		Business Park	Yes
760164300	1.47	C4		Business Park	Yes
760166100	0.91	C4		Business Park	Yes
	<b>8.01</b>	<b>C4 Total</b>			
770070072	4.27	CC		Community Commercial	Yes
770181104	0.39	CC		Community Commercial	Yes
770181112	0.49	CC		Community Commercial	Yes
770183902	1.46	CC		Community Commercial	Yes
	<b>6.61</b>	<b>CC Total</b>			
770072557	0.58	COR		Office & Retail Commercial	Yes
	<b>0.58</b>	<b>COR Total</b>			
750051610	8.98	GU		Government Use	Yes
750051611	0.84	GU		Government Use	Yes
750051612	0.22	GU		Government Use	Yes
750051613	0.61	GU		Government Use	Yes
750051614	0.62	GU		Government Use	Yes

**Table 4: Vacant Residential and Non-Residential Parcels with Services**

Parcel ID	Acreage	Zoning		Water	Sewer
		Zoning Code	Residential		
750051615	6.93	GU		Yes	Yes
	<b>18.20</b>	<b>GU Total</b>			
770070072	4.27	NC		No	Yes
	<b>4.27</b>	<b>NC Total</b>			
770170002	2.10	PUD	Planned Unit Development	Yes	Yes
770170018	0.18	PUD	Planned Unit Development	Yes	Yes
770170019	0.14	PUD	Planned Unit Development	Yes	Yes
770170020	0.15	PUD	Planned Unit Development	Yes	Yes
770170021	0.19	PUD	Planned Unit Development	Yes	Yes
770170022	0.19	PUD	Planned Unit Development	Yes	Yes
770170023	0.17	PUD	Planned Unit Development	Yes	Yes
770170024	0.14	PUD	Planned Unit Development	Yes	Yes
770170025	0.15	PUD	Planned Unit Development	Yes	Yes
770170039	0.16	PUD	Planned Unit Development	Yes	Yes
770170040	0.14	PUD	Planned Unit Development	Yes	Yes
770170041	0.15	PUD	Planned Unit Development	Yes	Yes
770170042	0.13	PUD	Planned Unit Development	Yes	Yes
770170045	0.13	PUD	Planned Unit Development	Yes	Yes
770170048	0.14	PUD	Planned Unit Development	Yes	Yes
770170049	0.15	PUD	Planned Unit Development	Yes	Yes
770170050	0.16	PUD	Planned Unit Development	Yes	Yes
770170051	0.15	PUD	Planned Unit Development	Yes	Yes
770170053	0.31	PUD	Planned Unit Development	Yes	Yes
770170054	0.23	PUD	Planned Unit Development	Yes	Yes
770170055	0.21	PUD	Planned Unit Development	Yes	Yes
770170056	0.25	PUD	Planned Unit Development	Yes	Yes
770170057	0.24	PUD	Planned Unit Development	Yes	Yes
770170062	0.16	PUD	Planned Unit Development	Yes	Yes
770170064	0.21	PUD	Planned Unit Development	Yes	Yes
770170066	0.23	PUD	Planned Unit Development	Yes	Yes
770170067	0.28	PUD	Planned Unit Development	Yes	Yes
770170068	0.19	PUD	Planned Unit Development	Yes	Yes
770170069	0.18	PUD	Planned Unit Development	Yes	Yes
770170070	0.21	PUD	Planned Unit Development	Yes	Yes
770170071	0.15	PUD	Planned Unit Development	Yes	Yes
770170072	0.14	PUD	Planned Unit Development	Yes	Yes
770170073	0.19	PUD	Planned Unit Development	Yes	Yes
770170074	0.22	PUD	Planned Unit Development	Yes	Yes
770170076	0.23	PUD	Planned Unit Development	Yes	Yes
770170081	0.16	PUD	Planned Unit Development	Yes	Yes
770170082	0.17	PUD	Planned Unit Development	Yes	Yes
770170088	0.12	PUD	Planned Unit Development	Yes	Yes
770170090	0.15	PUD	Planned Unit Development	Yes	Yes
770170093	0.13	PUD	Planned Unit Development	Yes	Yes
770170094	0.15	PUD	Planned Unit Development	Yes	Yes
770170095	0.16	PUD	Planned Unit Development	Yes	Yes
770170107	0.14	PUD	Planned Unit Development	Yes	Yes
770170108	0.18	PUD	Planned Unit Development	Yes	Yes
770170109	0.17	PUD	Planned Unit Development	Yes	Yes
770170110	0.17	PUD	Planned Unit Development	Yes	Yes
770170111	0.22	PUD	Planned Unit Development	Yes	Yes
770170112	0.16	PUD	Planned Unit Development	Yes	Yes
770170118	0.17	PUD	Planned Unit Development	Yes	Yes
770170120	0.21	PUD	Planned Unit Development	Yes	Yes
770170122	0.16	PUD	Planned Unit Development	Yes	Yes
770170123	0.16	PUD	Planned Unit Development	Yes	Yes
770170124	0.17	PUD	Planned Unit Development	Yes	Yes
770170125	0.19	PUD	Planned Unit Development	Yes	Yes

**Table 4: Vacant Residential and Non-Residential Parcels with Services**

Parcel ID	Acreage	Zoning		Water	Sewer
		Zoning Code	Residential		
770170126	0.23	PUD	Planned Unit Development	Yes	Yes
770170129	0.17	PUD	Planned Unit Development	Yes	Yes
770170130	0.16	PUD	Planned Unit Development	Yes	Yes
770170131	0.16	PUD	Planned Unit Development	Yes	Yes
770170216	1.22	PUD	Planned Unit Development	Yes	Yes
770170700	0.27	PUD	Planned Unit Development	Yes	Yes
770177324	5.98	PUD	Planned Unit Development	Yes	Yes
770177502	0.26	PUD	Planned Unit Development	Yes	Yes
770177507	0.09	PUD	Planned Unit Development	Yes	Yes
770177510	2.11	PUD	Planned Unit Development	Yes	Yes
770177511	3.36	PUD	Planned Unit Development	Yes	Yes
770177511	3.36	PUD	Planned Unit Development	Yes	Yes
770177512	1.31	PUD	Planned Unit Development	Yes	Yes
770177513	0.75	PUD	Planned Unit Development	Yes	Yes
770177514	0.68	PUD	Planned Unit Development	Yes	Yes
770177515	2.98	PUD	Planned Unit Development	Yes	Yes
770177516	2.37	PUD	Planned Unit Development	Yes	Yes
770177517	0.69	PUD	Planned Unit Development	Yes	Yes
770177518	0.06	PUD	Planned Unit Development	Yes	Yes
770177519	0.48	PUD	Planned Unit Development	Yes	Yes
770177520	1.96	PUD	Planned Unit Development	Yes	Yes
770177521	0.09	PUD	Planned Unit Development	Yes	Yes
770177523	0.09	PUD	Planned Unit Development	Yes	Yes
770177525	1.66	PUD	Planned Unit Development	Yes	Yes
770177527	0.06	PUD	Planned Unit Development	Yes	Yes
770177591	0.32	PUD	Planned Unit Development	Yes	Yes
770177592	0.10	PUD	Planned Unit Development	Yes	Yes
770177593	0.14	PUD	Planned Unit Development	Yes	Yes
770177595	0.19	PUD	Planned Unit Development	Yes	Yes
770177596	0.24	PUD	Planned Unit Development	Yes	Yes
770177597	0.08	PUD	Planned Unit Development	Yes	Yes
	<b>43.11</b>	<b>PUD Total</b>			
710016300	0.10	R1	Single Family	Yes	Yes
710022000	0.15	R1	Single Family	Yes	Yes
710032000	0.23	R1	Single Family	Yes	Yes
710040800	0.08	R1	Single Family	Yes	Yes
710078301	0.42	R1	Single Family	Yes	Yes
720003900	0.10	R1	Single Family	Yes	Yes
720005100	0.17	R1	Single Family	Yes	Yes
720016300	0.09	R1	Single Family	Yes	Yes
720032400	0.28	R1	Single Family	Yes	Yes
720037900	0.17	R1	Single Family	Yes	Yes
720044500	0.11	R1	Single Family	Yes	Yes
720052800	0.08	R1	Single Family	Yes	Yes
720067900	0.26	R1	Single Family	Yes	Yes
720070102	0.25	R1	Single Family	Yes	Yes
720073500	0.22	R1	Single Family	Yes	Yes
720076600	0.67	R1	Single Family	Yes	Yes
720077601	0.10	R1	Single Family	No	Yes
730000106	0.09	R1	Single Family	Yes	No
730003801	0.22	R1	Single Family	Yes	No
730004000	0.28	R1	Single Family	Yes	Yes
730007002	0.41	R1	Single Family	Yes	Yes
730010508	0.41	R1	Single Family	Yes	Yes
730012600	0.46	R1	Single Family	Yes	Yes
730037300	0.10	R1	Single Family	Yes	Yes
730048100	0.07	R1	Single Family	Yes	Yes
730054400	0.07	R1	Single Family	Yes	Yes

Table 4: Vacant Residential and Non-Residential Parcels with Services

Parcel ID	Acreage	Zoning		Water	Sewer
		Zoning Code	Residential		
740011400	0.18	R1	Single Family	Yes	Yes
740012100	0.13	R1	Single Family	Yes	Yes
740016300	0.14	R1	Single Family	Yes	Yes
740030400	0.14	R1	Single Family	Yes	Yes
740056600	0.16	R1	Single Family	Yes	Yes
740065500	0.17	R1	Single Family	Yes	Yes
740070200	0.21	R1	Single Family	Yes	Yes
740079500	0.09	R1	Single Family	Yes	Yes
740081500	0.32	R1	Single Family	Yes	Yes
740081600	0.32	R1	Single Family	Yes	Yes
740082900	0.28	R1	Single Family	Yes	Yes
740083000	0.28	R1	Single Family	Yes	Yes
740083100	0.44	R1	Single Family	Yes	Yes
740084600	0.53	R1	Single Family	Yes	Yes
740085800	0.56	R1	Single Family	Yes	Yes
740086200	0.32	R1	Single Family	Yes	Yes
740086500	0.28	R1	Single Family	Yes	Yes
740087700	0.31	R1	Single Family	Yes	Yes
740087800	0.33	R1	Single Family	Yes	Yes
740088900	0.28	R1	Single Family	Yes	Yes
740089000	0.28	R1	Single Family	Yes	Yes
740089800	0.40	R1	Single Family	Yes	Yes
740091000	0.42	R1	Single Family	Yes	Yes
740091100	0.45	R1	Single Family	Yes	Yes
740091600	0.80	R1	Single Family	Yes	Yes
740100300	0.21	R1	Single Family	Yes	Yes
750015900	0.18	R1	Single Family	Yes	Yes
750032900	0.17	R1	Single Family	Yes	Yes
750037800	0.87	R1	Single Family	Yes	Yes
750037800	0.87	R1	Single Family	Yes	Yes
750037800	0.87	R1	Single Family	Yes	Yes
750037800	0.87	R1	Single Family	Yes	Yes
750049306	0.22	R1	Single Family	Yes	Yes
750049323	0.18	R1	Single Family	Yes	Yes
750049324	0.18	R1	Single Family	Yes	Yes
750052013	9.00	R1	Single Family	Yes	Yes
750053600	0.81	R1	Single Family	Yes	Yes
750057101	1.10	R1	Single Family	Yes	Yes
750059500	0.16	R1	Single Family	Yes	Yes
750069900	0.16	R1	Single Family	Yes	Yes
750089600	0.15	R1	Single Family	Yes	Yes
750089700	10.53	R1	Single Family	Yes	Yes
760014500	0.17	R1	Single Family	Yes	Yes
760015200	0.23	R1	Single Family	Yes	Yes
760038100	0.24	R1	Single Family	Yes	Yes
760066900	0.24	R1	Single Family	Yes	Yes
760082200	0.19	R1	Single Family	Yes	Yes
760094600	0.22	R1	Single Family	Yes	Yes
760098200	0.12	R1	Single Family	Yes	Yes
760114200	0.28	R1	Single Family	Yes	Yes
760114500	0.35	R1	Single Family	Yes	Yes
760114600	0.24	R1	Single Family	Yes	Yes
760114700	0.36	R1	Single Family	Yes	Yes
760115400	0.35	R1	Single Family	Yes	Yes
760133700	0.20	R1	Single Family	Yes	Yes
760137500	0.22	R1	Single Family	Yes	Yes
760140011	0.34	R1	Single Family	Yes	Yes
760140012	0.35	R1	Single Family	Yes	Yes

Table 4: Vacant Residential and Non-Residential Parcels with Services

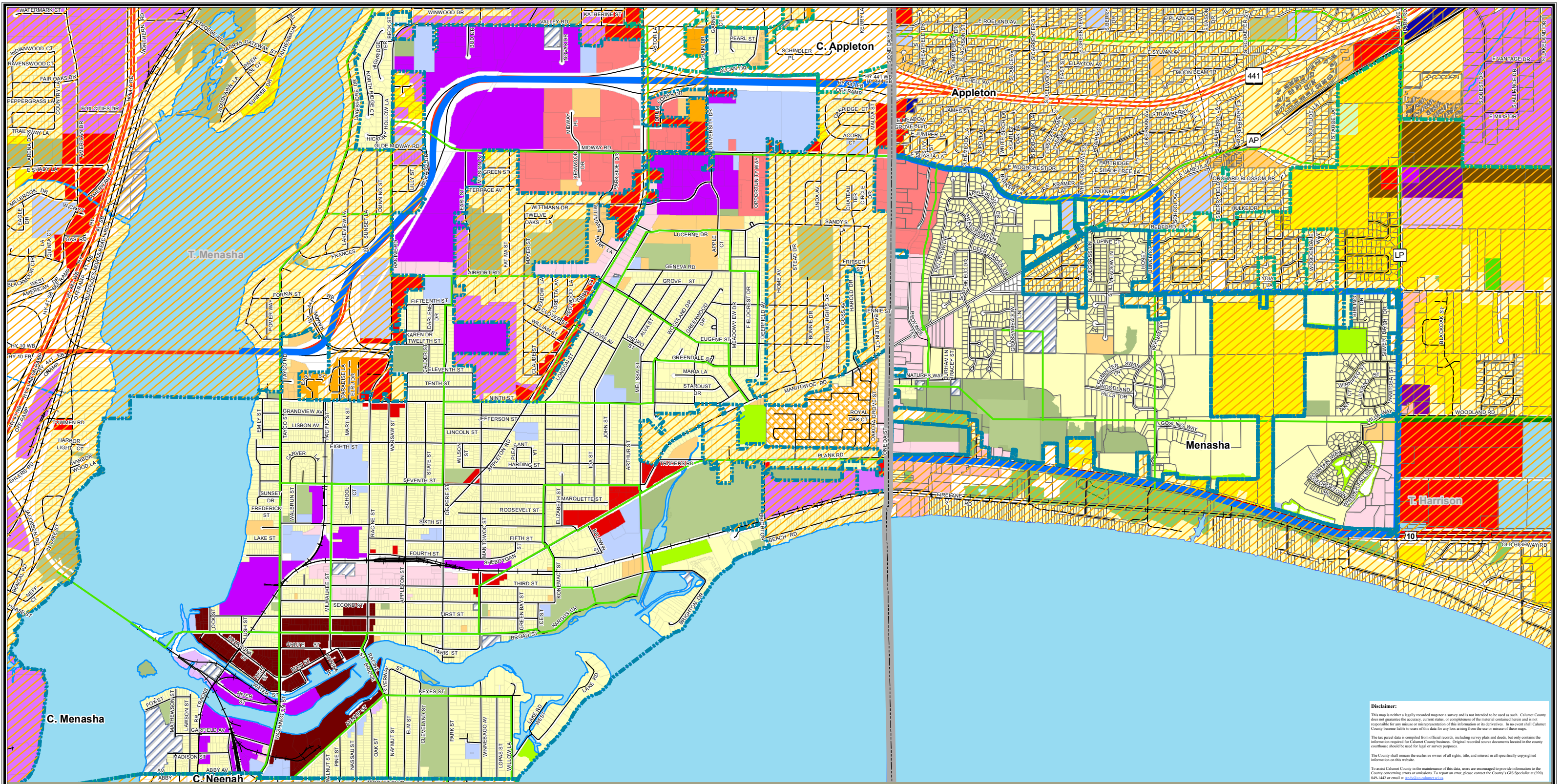
Parcel ID	Acreage	Zoning		Water	Sewer
		Zoning Code	Residential		
770171500		R1	Single Family	Yes	Yes
770171500		R1	Single Family	Yes	Yes
770171500		R1	Single Family	Yes	Yes
770181104	0.39	R1	Single Family	Yes	Yes
770181104	0.39	R1	Single Family	Yes	Yes
770181106	0.31	R1	Single Family	Yes	Yes
770181107	0.37	R1	Single Family	Yes	Yes
770181112	0.49	R1	Single Family	Yes	Yes
770181112	0.49	R1	Single Family	Yes	Yes
770181113	0.33	R1	Single Family	Yes	Yes
770181200	10.07	R1	Single Family	Yes	Yes
770181500	0.09	R1	Single Family	Yes	Yes
770183800	42.69	R1	Single Family	Yes	Yes
770184103	0.60	R1	Single Family	Yes	Yes
	<b>187.34</b>	<b>R1 Total</b>			
740078105	5.00	R-1	Single Family	Yes	Yes
	<b>5.00</b>	<b>R-1 Total</b>			
770042900	0.33	R1A	Low Density Single Family	Yes	Yes
770043000	0.41	R1A	Low Density Single Family	Yes	Yes
	<b>0.74</b>	<b>R1A Total</b>			
720037001	0.17	R2	Two-Family	Yes	Yes
720080200	0.23	R2	Two-Family	Yes	Yes
720080300	0.27	R2	Two-Family	Yes	Yes
730058800	0.17	R2	Two-Family	Yes	Yes
730076600	0.14	R2	Two-Family	Yes	Yes
740102500	0.37	R2	Two-Family	Yes	No
760152800	0.32	R2	Two-Family	Yes	Yes
760153500	0.32	R2	Two-Family	Yes	Yes
760153600	0.34	R2	Two-Family	Yes	Yes
760153900	0.38	R2	Two-Family	Yes	Yes
760154000	0.41	R2	Two-Family	Yes	Yes
760154400	0.28	R2	Two-Family	Yes	Yes
770002401	3.92	R2	Two-Family	Yes	Yes
770002402	7.31	R2	Two-Family	Yes	Yes
770003400	0.29	R2	Two-Family	Yes	Yes
	<b>14.92</b>	<b>R2 Total</b>			
770072000	0.34	R2A	Multi-Family Zero Lot Line	Yes	Yes
	<b>0.34</b>	<b>R2A Total</b>			
720080100	2.92	R3	Multi-Family Medium Density	Yes	Yes
750049100	0.35	R3	Multi-Family Medium Density	Yes	Yes
	<b>3.27</b>	<b>R3 Total</b>			
720077601	0.10	R-3	SUBURBAN MEDIUM DENSITY DISTRICT	No	Yes
720077601	0.10	R-3	SUBURBAN MEDIUM DENSITY DISTRICT	No	Yes
	<b>0.20</b>	<b>R-3 Total</b>			
730022800	0.58	R4	Multi-Family High Density	No	Yes
760128500	0.23	R4	Multi-Family High Density	Yes	Yes
760128700	0.33	R4	Multi-Family High Density	Yes	Yes
760128800	0.34	R4	Multi-Family High Density	Yes	Yes
760128900	0.34	R4	Multi-Family High Density	Yes	Yes
760166601	1.00	R4	Multi-Family High Density	Yes	No
	<b>2.82</b>	<b>R4 Total</b>			
770070017	1.47	RS-1	Single-Family Residential (Suburban)	No	Yes
770090400	3.23	RS-1	Single-Family Residential (Suburban)	Yes	Yes
770171500		RS-1	Single-Family Residential (Suburban)	Yes	Yes
	<b>4.70</b>	<b>RS-1 Total</b>			
	<b>440.33</b>	<b>Grand Total</b>			



Table 4: Vacant Residential and Non-Residential Parcels with Services

Parcel ID	Acreage	Zoning			Water	Sewer
		Zoning Code	Residential	Non-Residential		
760140015	0.28	R1	Single Family		Yes	Yes
760140098	0.51	R1	Single Family		Yes	Yes
760140099	0.18	R1	Single Family		Yes	Yes
760142508	0.28	R1	Single Family		Yes	Yes
770001546	1.63	R1	Single Family		Yes	Yes
770002201	3.11	R1	Single Family		Yes	Yes
770030800	0.61	R1	Single Family		Yes	Yes
770036700	0.35	R1	Single Family		Yes	Yes
770070008	0.54	R1	Single Family		Yes	Yes
770070017	1.47	R1	Single Family		Yes	Yes
770070017	1.47	R1	Single Family		No	Yes
770070026	0.65	R1	Single Family		Yes	Yes
770070050	0.41	R1	Single Family		Yes	Yes
770070065	0.78	R1	Single Family		Yes	Yes
770070072	4.27	R1	Single Family		No	Yes
770070072	4.27	R1	Single Family		Yes	Yes
770070072	4.27	R1	Single Family		No	Yes
770070073	0.37	R1	Single Family		Yes	Yes
770072557	0.58	R1	Single Family		Yes	Yes
770072557	0.58	R1	Single Family		Yes	Yes
770073000	0.89	R1	Single Family		Yes	Yes
770073500		R1	Single Family		Yes	Yes
770080104	0.46	R1	Single Family		Yes	Yes
770080500	0.89	R1	Single Family		Yes	Yes
770080500	0.89	R1	Single Family		Yes	Yes
770080600	0.96	R1	Single Family		Yes	Yes
770080600	0.96	R1	Single Family		Yes	Yes
770080700		R1	Single Family		Yes	Yes
770081000		R1	Single Family		Yes	No
770081585	14.65	R1	Single Family		Yes	Yes
770084800	19.48	R1	Single Family		Yes	Yes
770084801	0.53	R1	Single Family		Yes	Yes
770084802	0.48	R1	Single Family		Yes	Yes
770084803	0.62	R1	Single Family		Yes	Yes
770084804	0.63	R1	Single Family		Yes	Yes
770084808	0.73	R1	Single Family		No	Yes
770084809	0.58	R1	Single Family		Yes	Yes
770084810	0.53	R1	Single Family		Yes	Yes
770084811	0.49	R1	Single Family		Yes	Yes
770084812	0.50	R1	Single Family		Yes	Yes
770084815	0.47	R1	Single Family		Yes	Yes
770084816	0.48	R1	Single Family		Yes	Yes
770084817	0.74	R1	Single Family		Yes	Yes
770084820	0.47	R1	Single Family		Yes	Yes
770084821	0.47	R1	Single Family		Yes	Yes
770084822	0.44	R1	Single Family		Yes	Yes
770084823	0.58	R1	Single Family		Yes	Yes
770084824	0.58	R1	Single Family		Yes	Yes
770084829	0.70	R1	Single Family		Yes	Yes
770084831	0.78	R1	Single Family		Yes	Yes
770084832	0.53	R1	Single Family		Yes	Yes
770084833	0.02	R1	Single Family		Yes	Yes
770090083	0.73	R1	Single Family		Yes	Yes
770090083	0.73	R1	Single Family		Yes	Yes
770090084	1.01	R1	Single Family		Yes	Yes
770090084	1.01	R1	Single Family		Yes	Yes
770090400	3.23	R1	Single Family		Yes	Yes
770090400	3.23	R1	Single Family		Yes	Yes





# Future Land Use

## City of Menasha, Calumet & Winnebago Counties

This Harrison future land use data was developed by the Town of Harrison working with Martenson & Eisele, Inc.

**Map Date:** May 19, 2008  
**Calumet County LIO**  
206 Court St  
Oshkosh WI, 53014  
920-849-1442

1 inch equals 1,975 feet

<b>Menasha Future Land Use</b>	<b>Menasha Existing Land Use</b>	<b>Harrison Existing Land Use</b>	<b>Harrison Future Land Use</b>	<b>Appleton Future Land Use</b>
Low Density Residential	Industrial	Wetlands	Single Family Residential (sewered)	Single Family Residential
Multiple Family Residential	Government/Institutional	Single Family Residential (sewered)	Two Family Residential	Multiple Family Residential
Mobile Home Park	Mixed Use Area	Two Family Residential	Multi-Family Residential	Multi-Tenant Building
Community Commercial	Utilities/Communications	Multi-Family Residential	Mobile Home Park	Commercial
Regional Destination Commercial	Public Parking	Mobile Home Park	Commercial	Industrial
Mixed Use Neighborhood Center	Open Space	Commercial	Single Family Residential (unsewered)	Institutional
Mixed Use Commercial Core	Parks and Recreation			Recreational/Open Space
	<b>Town of Menasha Future Land Use</b>			
	Low Density Residential			

**Legend:**

- Railroad
- Federal Highways
- State Highways
- County Highways
- Local Roads
- City Streets
- Rivers
- Lakes
- Parks and Public Lands
- Parcel Boundaries
- City of Menasha Boundary
- Other Municipal Boundaries
- County Line
- Menasha Growth Management Boundary
- Trails

**Disclaimer:**

This map is neither a legally recorded map nor a survey and is not intended to be used as such. Calumet County does not guarantee the accuracy, current status, or completeness of the material contained herein and is not responsible for any misuse or misrepresentation of this information or its derivatives. In no event shall Calumet County become liable to users of this data for any loss arising from the use or misuse of these maps.

The tax parcel data is compiled from official records, including survey plans and deeds, but only contains the information required for Calumet County business. Original recorded source documents located in the county courthouse should be used for legal or survey purposes.

The County shall retain the exclusive owner of all rights, title, and interest in all specifically copyrighted information on this website.

To assist Calumet County in the maintenance of this data, users are encouraged to provide information to the County concerning errors or omissions. To report an error, please contact the County's GIS Specialist at (920) 849-1442 or email at [liio@calumetcountycolorado.gov](mailto:liio@calumetcountycolorado.gov).

**Map 8-3**

Calumet County Overview