

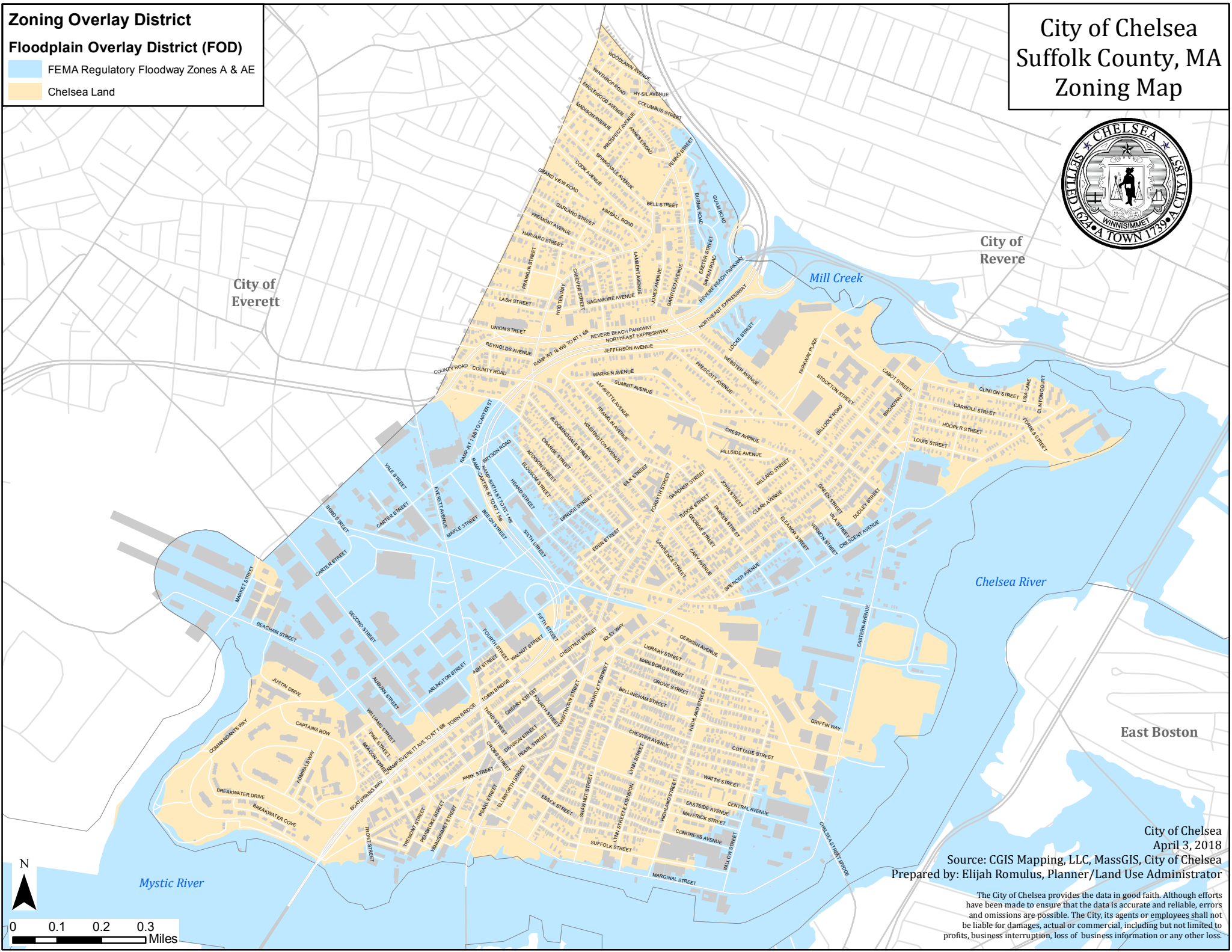


Zoning Overlay District Floodplain Overlay District (FOD)

-  FEMA Regulatory Floodway Zones A & AE
-  Chelsea Land

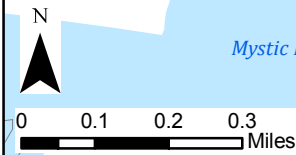
City of Chelsea Suffolk County, MA Zoning Map



City of
Everett

City of
Revere

East Boston



City of Chelsea
April 3, 2018
Source: CGIS Mapping, LLC, MassGIS, City of Chelsea
Prepared by: Elijah Romulus, Planner/Land Use Administrator

The City of Chelsea provides the data in good faith. Although efforts have been made to ensure that the data is accurate and reliable, errors and omissions are possible. The City, its agents or employees shall not be liable for damages, actual or commercial, including but not limited to profits, business interruption, loss of business information or any other loss.