



CALHOUN COUNTY WATER RESOURCES COMMISSIONER

Fred Heaton

315 West Green Street
Marshall, Michigan 49068

OAK LEAF HILLS PLAT DRAIN

**NOTICE OF DAY OF REVIEW OF DRAINAGE DISTRICT BOUNDARIES
AND REVIEW OF APPORTIONMENTS**

DATE: June 13, 2018

TIME: 9:00 a.m. – 5:00 p.m.

LOCATION: Calhoun County Building
315 West Green Street
Marshall, Michigan 49068
Room 2-500, Second Floor

QUESTIONS: (269) 224-1687

The Day of Review is an opportunity to review the Oak Leaf Hills Plat Drain Drainage District boundaries and apportionment of benefit with the Water Resources Commissioner or a staff member. A map of the proposed Drainage District boundary revisions can be found on the reverse side of this notice and on the Water Resources Commissioner's website at: https://www.calhouncountymi.gov/government/water_resources/.

The Water Resources Commissioner, engineers and/or other staff members will be available to assist individuals throughout the day, and make revisions where necessary. There is no need to schedule an appointment for a specific time on the Day of Review. The computation of costs for the Drain will also be available at the Day of Review. Drain assessments are collected in the same manner as property taxes and will appear on your winter tax bill. If drain assessments are being collected for more than one (1) year, you may pay the assessment in full with any interest to date at any time and avoid further interest charges.

Persons with disabilities needing accommodations for effective participation in the Day of Review should contact the Water Resources Commissioner's Office at the number noted above (voice) or through the Michigan Relay Center at 7-1-1 (TDD) at least 24 hours in advance of the Day of Review to request mobility, visual, hearing or other assistance.

You may appeal the Water Resources Commissioner's decision to revise the district boundary to the Calhoun County Circuit Court within ten (10) days, and you may also appeal the determination of apportionments to the Calhoun County Probate Court within (10) days.

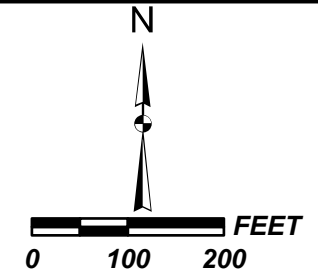
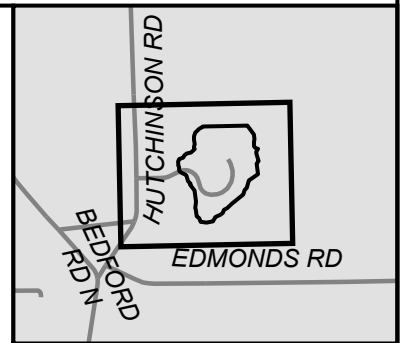
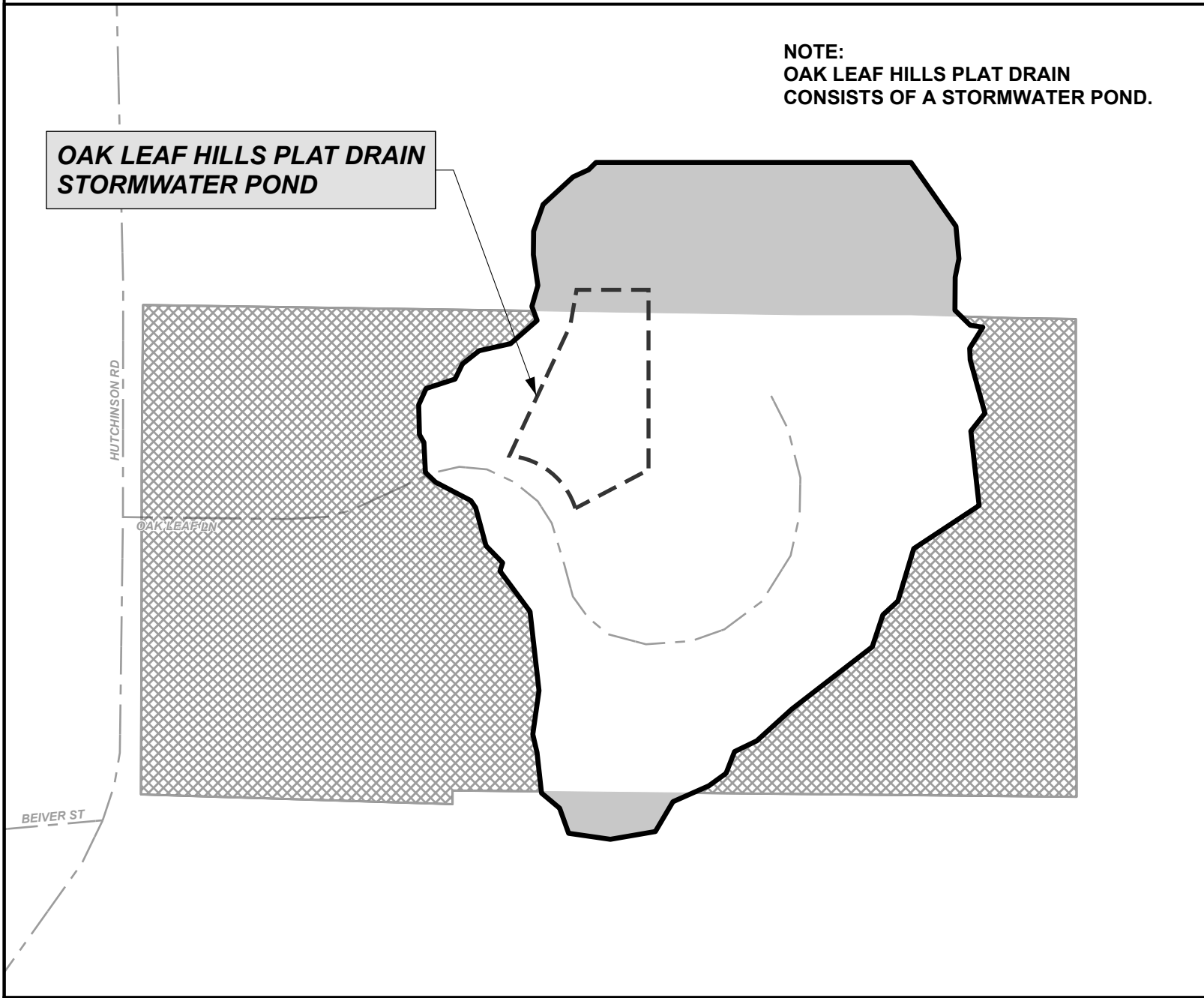


OAK LEAF HILLS PLAT DRAIN DRAINAGE DISTRICT







CALHOUN COUNTY WATER RESOURCES COMMISSIONER - FRED A. HEATON

NOTE:
OAK LEAF HILLS PLAT DRAIN
CONSISTS OF A STORMWATER POND.

**OAK LEAF HILLS PLAT DRAIN
STORMWATER POND**



LEGEND

-  DRAINAGE DISTRICT BOUNDARY
-  DRAIN
-  PROPERTY ADDED
-  PROPERTY REMOVED
-  MUNICIPAL BOUNDARIES
-  COUNTY ROADS