

Personal and Real Property - TOTALS

L-4024

Calhoun County

Statement of acreage and valuation in the year 2012 made in accordance with Sections 209.1 - 209.8 of the Michigan Compiled Laws.

Township or City	Number of Acres Assessed (Col. 1)	Total Real Property Valuations			Personal Property Valuations			Total Real Plus Personal Property	
		Assessed Valuations (Col. 2)	Equalized Valuations (Col. 3)	Assessed Valuations (Col. 4)	Equalized Valuations (Col. 5)	Assessed Valuations (Col. 6)	Equalized Valuations (Col. 7)		
Albion	-	51,957,800	51,957,800	6,098,550	6,098,550	58,056,350	58,056,350	92,164,400	58,056,350
Athens	-	77,962,800	77,962,800	14,201,600	14,201,600	92,164,400	92,164,400	206,612,818	206,612,818
Bedford	-	197,194,950	197,194,950	9,417,868	9,417,868	206,612,818	206,612,818	68,124,485	68,124,485
Burlington	-	65,666,885	65,666,885	2,457,600	2,457,600	68,124,485	68,124,485	89,746,970	89,746,970
Clarence	-	87,899,100	87,899,100	1,847,870	1,847,870	89,746,970	89,746,970	53,262,100	53,262,100
Clarendon	-	51,844,200	51,844,200	1,417,900	1,417,900	53,262,100	53,262,100	69,599,240	69,599,240
Convis	-	64,430,040	64,430,040	5,169,200	5,169,200	69,599,240	69,599,240	78,781,100	78,781,100
Eckford	-	73,117,900	73,117,900	5,663,200	5,663,200	78,781,100	78,781,100	376,134,704	376,134,704
Emmett	-	345,778,774	345,778,774	30,355,930	30,355,930	376,134,704	376,134,704	80,907,600	80,907,600
Fredonia	-	75,323,000	75,323,000	5,584,600	5,584,600	80,907,600	80,907,600	85,878,130	85,878,130
Homer	-	78,192,700	78,192,700	7,685,430	7,685,430	85,878,130	85,878,130	62,477,000	62,477,000
Lee	-	52,922,200	52,922,200	9,554,800	9,554,800	62,477,000	62,477,000	145,486,400	145,486,400
Leroy	-	140,575,500	140,575,500	4,910,900	4,910,900	145,486,400	145,486,400	92,573,750	92,573,750
Marengo	-	82,764,960	82,764,960	9,808,790	9,808,790	92,573,750	92,573,750	144,680,450	144,680,450
Marshall	-	137,010,150	137,010,150	7,670,300	7,670,300	144,680,450	144,680,450	107,779,650	107,779,650
Newton	-	101,014,250	101,014,250	6,765,400	6,765,400	107,779,650	107,779,650	213,890,970	213,890,970
Pennfield	-	196,527,380	196,527,380	17,363,590	17,363,590	213,890,970	213,890,970	86,614,230	86,614,230
Sheridan	-	58,655,470	58,655,470	27,958,760	27,958,760	86,614,230	86,614,230	64,486,550	64,486,550
Tekonsha	-	61,004,400	61,004,400	3,482,150	3,482,150	64,486,550	64,486,550	123,165,500	123,165,500
Albion	-	102,113,000	102,113,000	21,052,500	21,052,500	123,165,500	123,165,500	1,498,414,667	1,498,414,667
Battle Creek	-	1,173,745,023	1,173,745,023	324,669,644	324,669,644	1,498,414,667	1,498,414,667	231,157,781	231,157,781
Marshall	-	203,250,528	203,250,528	27,907,253	27,907,253	231,157,781	231,157,781	86,935,297	86,935,297
Springfield	-	76,746,818	76,746,818	10,188,479	10,188,479	86,935,297	86,935,297	4,116,930,142	4,116,930,142
Totals for County	-	3,555,697,828	3,555,697,828	561,232,314	561,232,314	4,116,930,142	4,116,930,142		

OFFICE OF THE COUNTY BOARD OF COMMISSIONERS OF CALHOUN COUNTY

WE HEREBY CERTIFY that the foregoing is a true statement of the number of acres of land, the value of the real property and of the personal property, the aggregate valuation of the real property and personal property, the equalized and assessed valuations of real property classifications in each township and city in said county as equalized by the Board of Commissioners in April of the reporting year, at a meeting of said board held in pursuant to the provisions of sections 209.1 - 209.8, MCL. I further certify that said statement does not embrace any property taxed under P.A. 77 of 1951; P.A. 68 of 1963; P.A. 198 of 1974; P.A. 225 of 1978; P.A. 385 of 1984; P.A. 224 of 1985; P.A. 147 of 1992 or Section 5 of Article IX of the Constitution of the State.

Dated April 10, 2012

 Equalization Director


 Chairperson of Board of Commissioners

Equalized Valuations - REAL

L-4024

Calhoun County


Statement of acreage and valuation in the year 2012 made in accordance with Sections 209.1 - 209.8 of the Michigan Compiled Laws.

Township or City	(Col. 1) Agricultural	(Col. 2) Commercial	(Col. 3) Industrial	(Col. 4) Residential	(Col. 5) Timber-Culover	(Col. 6) Developmental	(Col. 7) Total Real Property
Albion	31,955,950	1,123,000	1,935,400	16,943,450	-	-	51,957,800
Athens	26,953,950	3,199,250	968,200	46,841,400	-	-	77,962,800
Bedford	6,814,700	9,109,850	574,950	180,695,450	-	-	197,194,950
Burlington	28,101,885	3,936,500	1,150,200	32,478,300	-	-	65,666,885
Clarence	24,464,600	2,200,900	318,600	60,915,000	-	-	87,899,100
Clarendon	26,857,100	2,361,600	538,600	22,086,900	-	-	51,844,200
Convis	16,099,600	5,961,100	502,800	41,866,540	-	-	64,430,040
Eckford	33,028,100	12,400	5,039,300	35,038,100	-	-	73,117,900
Emmett	11,437,300	93,689,891	5,191,300	234,324,483	-	1,135,800	345,778,774
Fredonia	32,326,300	3,081,700	152,700	39,762,300	-	-	75,323,000
Homer	34,068,500	4,742,300	2,584,600	36,797,300	-	-	78,192,700
Lee	32,663,400	20,500	843,100	19,395,200	-	-	52,922,200
Leroy	16,760,100	6,496,850	384,350	116,934,200	-	-	140,575,500
Marengo	25,851,840	5,761,410	115,620	51,036,090	-	-	82,764,960
Marshall	21,386,800	10,781,600	385,400	104,456,350	-	-	137,010,150
Newton	14,869,900	1,457,700	85,100	84,501,550	-	-	101,014,250
Pennfield	6,861,920	19,713,530	2,081,910	166,553,900	-	1,316,120	196,527,380
Shendan	20,430,700	5,496,300	7,007,800	25,720,670	-	-	58,655,470
Tekonsha	23,318,950	6,967,950	518,900	30,198,600	-	-	61,004,400
Albion	-	23,778,700	11,095,400	67,238,900	-	-	102,113,000
Battle Creek	3,834,705	285,215,591	118,194,639	762,400,088	-	-	1,173,745,023
Marshall	-	46,760,242	16,878,736	139,611,550	-	-	203,250,528
Springfield	-	35,356,134	6,856,386	34,534,298	-	-	76,746,818
Total for County	438,286,300	581,224,988	183,403,991	2,350,330,619	-	2,451,920	3,555,697,828

OFFICE OF THE COUNTY BOARD OF COMMISSIONERS OF CALHOUN COUNTY

WE HEREBY CERTIFY that the foregoing is a true statement of the number of acres of land, the value of the real property and of the personal property, the aggregate valuation of the real property and personal property, the equalized and assessed valuations of real property classifications in each township and city in said county as equalized by the Board of Commissioners in April of the reporting year, at a meeting of said board held in pursuant to the provisions of sections 209.1 - 209.8, MCL. I further certify that said statement does not embrace any property taxed under P.A. 77 of 1951; P.A. 68 of 1963; P.A. 198 of 1974; P.A. 225 of 1978; P.A. 385 of 1984; P.A. 224 of 1985; P.A. 147 of 1992 or Section 5 of Article IX of the Constitution of the State.

Dated April 10, 2012


Chairperson of Board of Commissioners


Clerk of the Board of Commissioners

Chairperson of Board of Commissioners

Assessed Valuations - REAL

L-4024

Calhoun County


Statement of acreage and valuation in the year 2012 made in accordance with Sections 209.1 - 209.8 of the Michigan Compiled Laws.

Township or City	Real Property Assessed Valuations Approved by Boards of Review						(Col. 7) Total Real Property
	(Col. 1) Agricultural	(Col. 2) Commercial	(Col. 3) Industrial	(Col. 4) Residential	(Col. 5) Timber-Cutover	(Col. 6) Developmental	
Albion	31,955,950	1,123,000	1,935,400	16,943,450	-	-	51,957,800
Althens	26,953,950	3,199,250	968,200	46,841,400	-	-	77,962,800
Bedford	6,814,700	9,109,850	574,950	180,695,450	-	-	197,194,950
Burlington	28,101,885	3,936,500	1,150,200	32,478,300	-	-	65,666,885
Clarence	24,464,600	2,200,900	318,600	60,915,000	-	-	87,899,100
Clarendon	26,857,100	2,361,600	538,600	22,086,900	-	-	51,844,200
Convis	16,099,600	5,961,100	502,800	41,866,540	-	-	64,430,040
Eckford	33,028,100	12,400	5,039,300	35,038,100	-	-	73,117,900
Ermitt	11,437,300	93,689,891	5,191,300	234,324,483	-	1,135,800	345,778,774
Fredonia	32,326,300	3,081,700	152,700	39,762,300	-	-	75,323,000
Homer	34,068,500	4,742,300	2,584,600	36,797,300	-	-	78,192,700
Lee	32,663,400	20,500	843,100	19,395,200	-	-	52,922,200
Leroy	16,760,100	6,496,850	384,350	116,934,200	-	-	140,575,500
Marenago	25,851,840	5,761,410	115,620	51,036,090	-	-	82,764,960
Marshall	21,386,800	10,781,600	385,400	104,456,350	-	-	137,010,150
Newton	14,969,900	1,457,700	85,100	84,501,550	-	-	101,014,250
Pennfield	6,861,920	19,713,530	2,081,910	166,563,900	-	1,316,120	196,527,390
Sheridan	20,430,700	5,496,300	7,007,800	25,720,670	-	-	58,655,470
Tekonsha	23,318,950	6,967,950	518,900	30,198,600	-	-	61,004,400
Albion	-	23,778,700	11,095,400	67,238,900	-	-	102,113,000
Battle Creek	3,934,705	289,215,591	118,194,639	762,400,088	-	-	1,173,745,023
Marshall	-	46,760,242	16,878,736	139,611,550	-	-	203,250,528
Springfield	-	35,356,134	6,856,386	34,534,298	-	-	76,746,818
Total for County	438,286,300	581,224,998	183,403,991	2,350,330,619	-	2,451,920	3,555,697,828


OFFICE OF THE COUNTY BOARD OF COMMISSIONERS OF CALHOUN COUNTY

WE HEREBY CERTIFY that the foregoing is a true statement of the number of acres of land, the value of the real property and of the personal property, the aggregate valuation of the real property and personal property, the equalized and assessed valuations of real property classifications in each township and city in said county as equalized by the Board of Commissioners in April of the reporting year, at a meeting of said board held in pursuant to the provisions of sections 209.1 - 209.8, MCL. I further certify that said statement does not embrace any property taxed under P.A. 77 of 1951; P.A. 68 of 1963; P.A. 198 of 1974; P.A. 225 of 1978; P.A. 385 of 1984; P.A. 224 of 1985; P.A. 147 of 1992 or Section 5 of Article IX of the Constitution of the State.

Dated April 10, 2012


Equalization Director


Clerk of the Board of Commissioners


Chairperson of Board of Commissioners