

VILLAGE OF BURR RIDGE

CONTROL MONUMENT DIAGRAM

DATE: 11-16-05

STATION NAME: BM #107

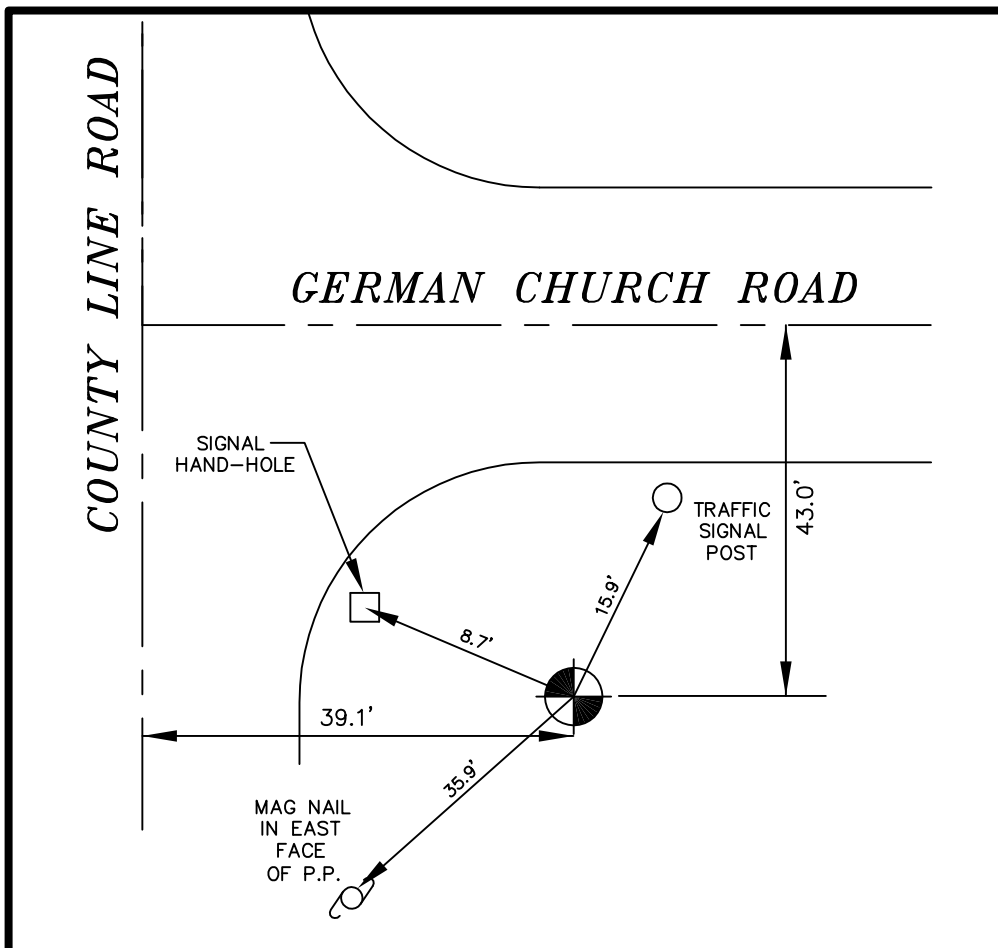
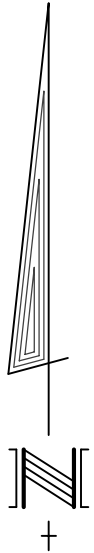
STATION LOCATION:


SET MONUMENT LOCATED AT THE SOUTHEAST CORNER OF COUNTY LINE ROAD AND GERMAN CHURCH ROAD

NORTHING: 1847514.62
EASTING: 1098431.16
ELEVATION: 696.35

STATION DESCRIPTION:

BERNTSEN MONUMENT CONSISTING OF 9/16" DIA. STAINLESS STEEL ROD INSIDE GREASE FILLED 1" DIA. PVC, DRIVEN TO A REFUSAL DEPTH OF 8 FEET ENCLOSED IN SAND AND 6" PVC PIPE WITH ALUMINUM ACCESS COVER. (REFUSAL IS DEFINED BY NGS AS A DRIVING RATE OF 60 SECONDS PER FOOT WITH A 52 LB JACKHAMMER.)



 Area Survey Company
11340 West 159th Street
Orland Park, Illinois 60467

\\6000\6103\BM 107
1-04-06 * CSS

Phone: (708) 349-7364
Fax: (708) 349-7372
E-mail: areasurvey@sbcglobal.net