

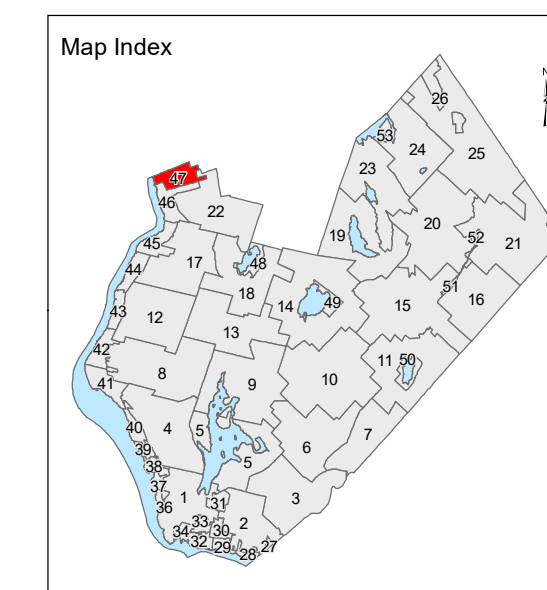
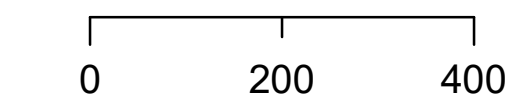


**LEGEND**

- PROPERTY LINE
- PUBLIC RIGHT-OF-WAY
- PRIVATE RIGHT-OF-WAY
- RAILROAD RIGHT-OF-WAY
- HISTORIC/SUBDIVISION LINE
- EASEMENT
- PARCEL HOOK
- 2-1** PARCEL ID NUMBER
- 150'** SURVEY DIMENSION (FEET)
- 7** SURVEY LOT NUMBER
- HYDROLOGY
- WETLANDS

The information on this map is for assessment purposes only, is not a legal survey, and is not intended to be used for conveyance.

SCALE: 1 in = 200 ft



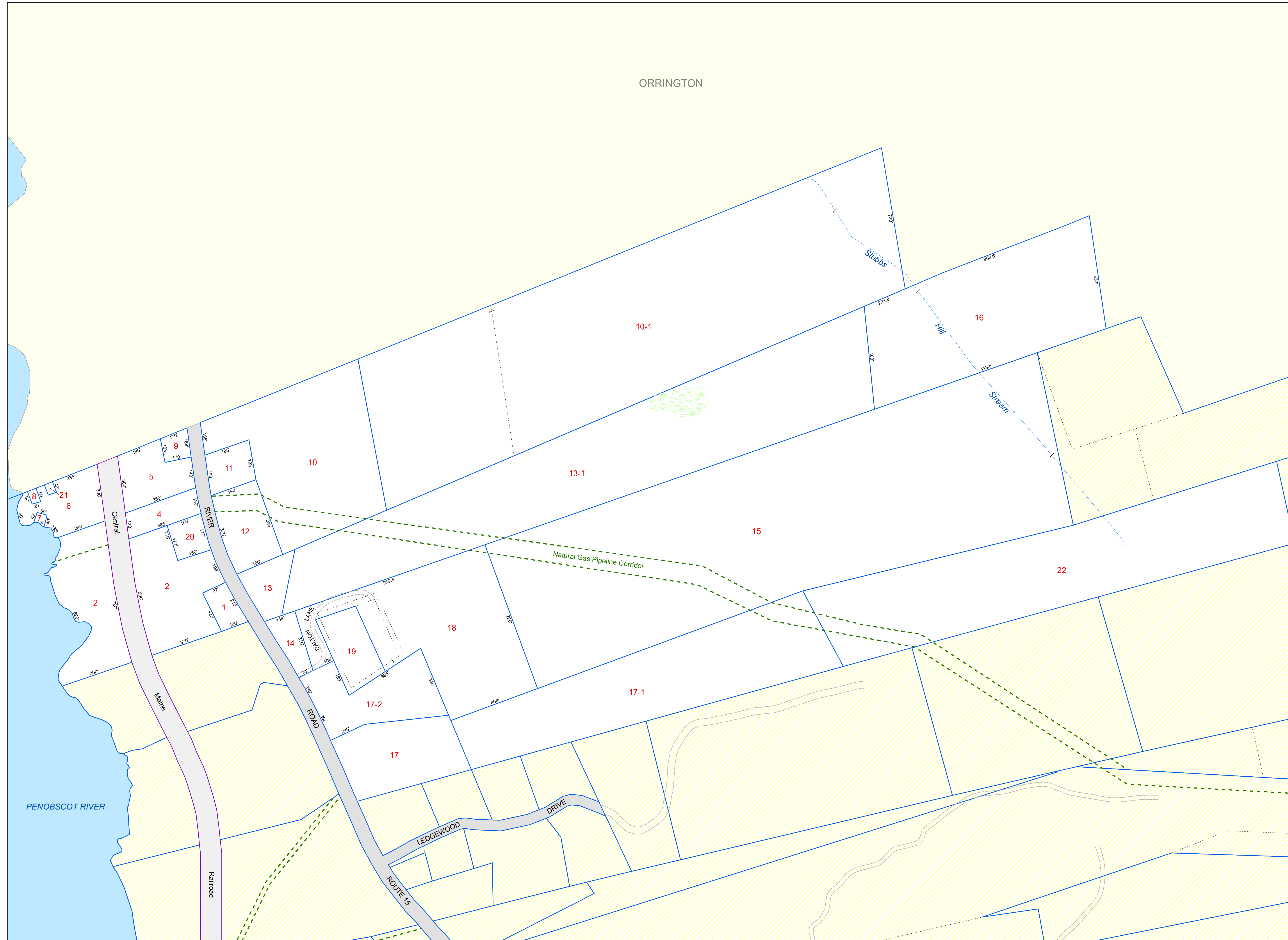
SEE MAP 22

Original map created by J. W. Sewall Company and revisions made by Town of Buckport. Map updated by LatLong Logic, LLC. (February, 2021)

Print Date: 2/24/2021

Buckport Assessor's Office  
50 Main Street  
Buckport, Maine 04416  
(207) 469-7368

ORRINGTON



SEE MAP 46

SEE MAP 22