

FUTURE LAND USE














Commercial Core

Town of Bucksport

COMPREHENSIVE PLAN

2017 DRAFT

Legend

- | | | |
|--|---|--|
|  Shoreland Zoning |  Residential |  Comm.-Res. |
| FLU_9-2016 |  RT15 Res-Comm. |  Light Industrial |
| District: |  Rural 1 Dev. Corridor |  Village |
|  Waterfront Walkway |  Rural 1 |  Rural Growth |
|  Commercial Core |  Rural 2 |  Heavy Industrial |

