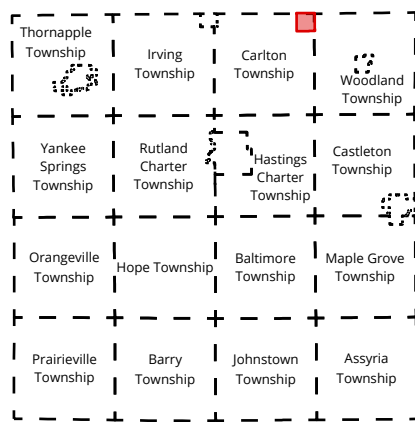


Carlton Township
T 04N R 08W
Barry County
Michigan

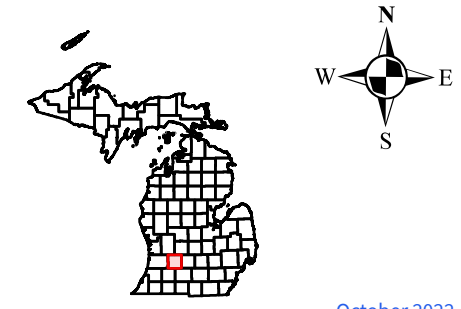


Section 01
08-004-001-

Scale 1" = 400'

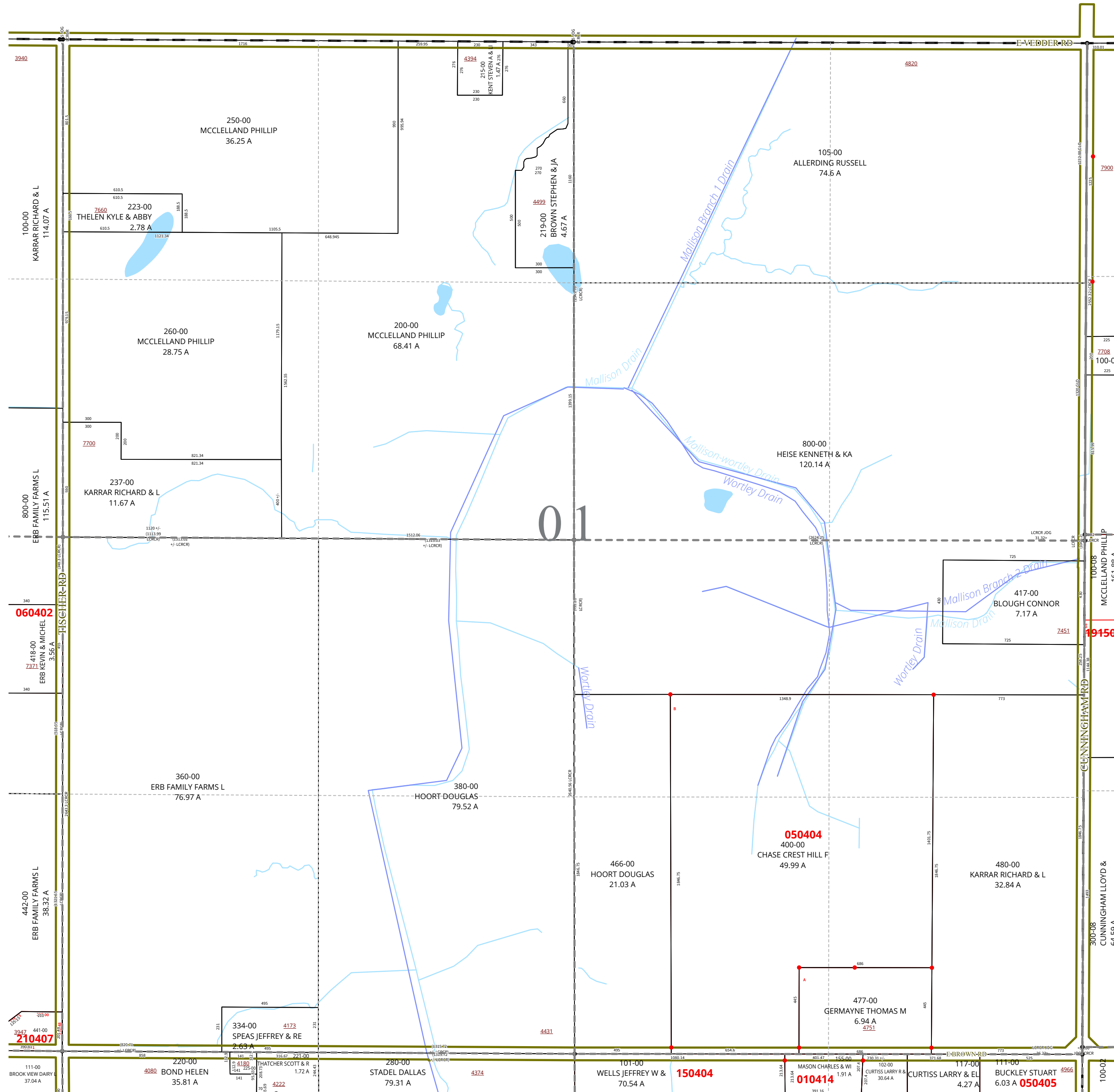
- 1234 Address
- Gap
- Overlap
- 1234 Proposed Split Control Number

This tax map was compiled for tax administration purposes from county and township records. It does not represent a land survey.
 Barry County Land Information Services
 121 S Church St., Hastings, MI 49058
 (269) 945-1292 or barrycounty.org

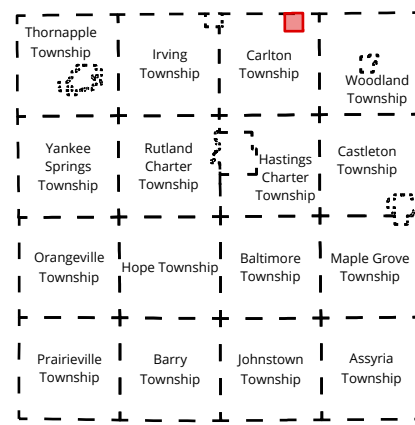


October 2022

All dimensions are from tax roll unless noted below.
 D = deeded M or S = surveyed
 SR = Surveyor's Record prior to 1915
 GLO = Government Land Office circa. 1830
 LCRCR = Land Corner Certificate



Carlton Township
T 04N R 08W
Barry County
Michigan

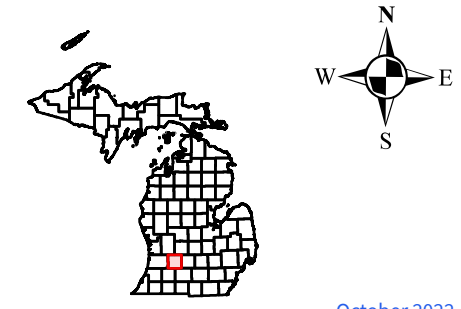


Section 02
08-004-002-

Scale 1" = 400'

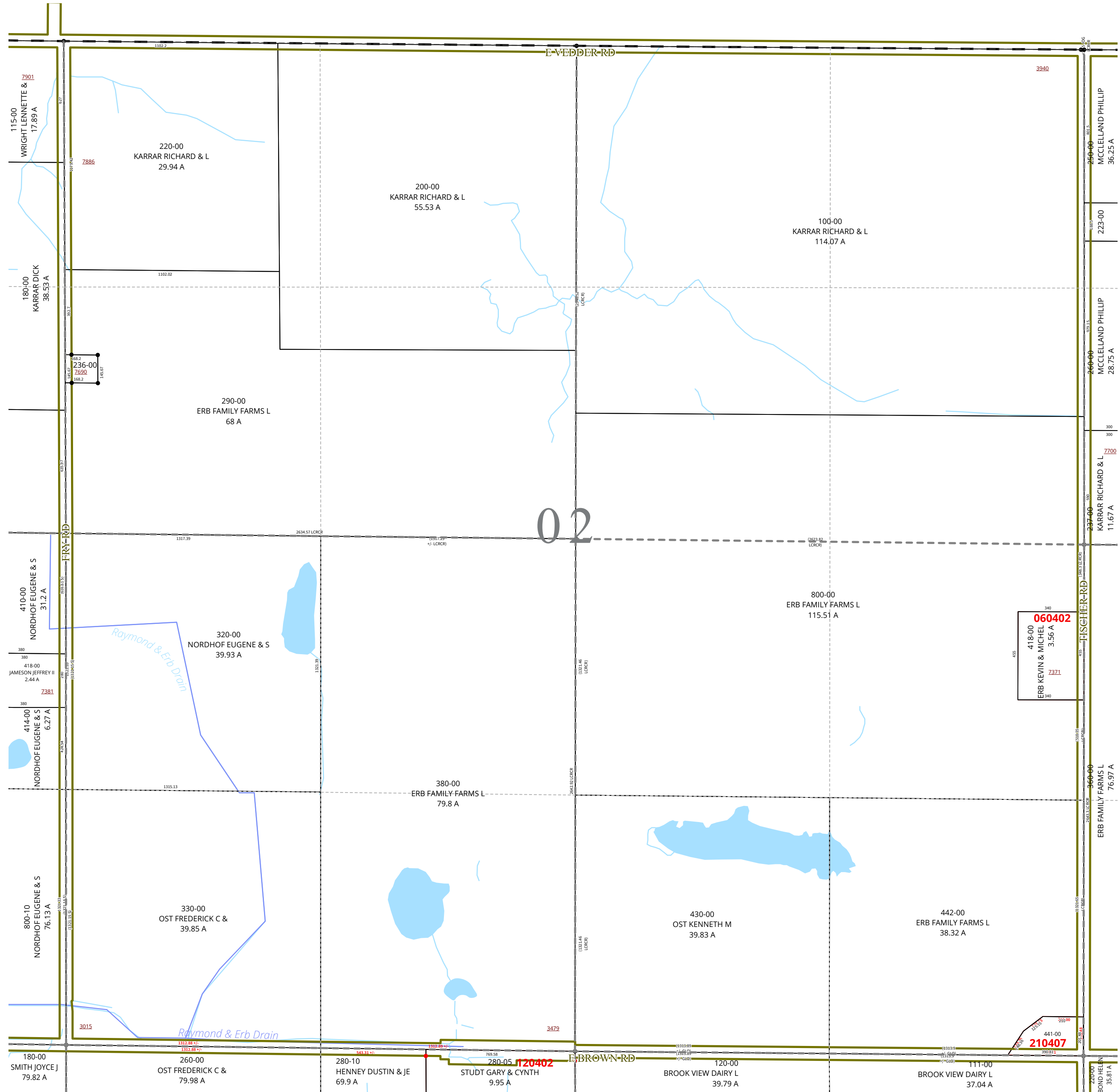
- 1234 Address
- Gap
- Overlap
- 1234 Proposed Split Control Number

This tax map was compiled for tax administration purposes from county and township records. It does not represent a land survey.
 Barry County Land Information Services
 121 S Church St., Hastings, MI 49058
 (269) 945-1292 or barrycounty.org



October 2022

All dimensions are from tax roll unless noted below.
 D = deeded M or S = surveyed
 SR = Surveyor's Record prior to 1915
 GLO = Government Land Office circa. 1830
 LCRCR = Land Corner Certificate

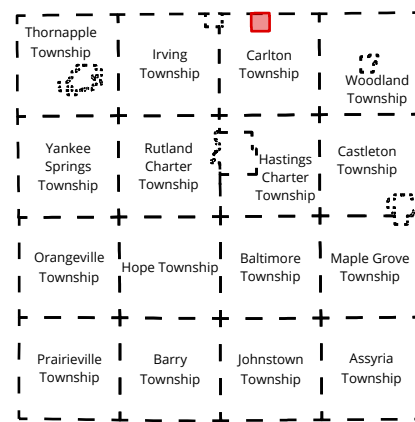


Carlton Township

T 04N R 08W

Barry County

Michigan



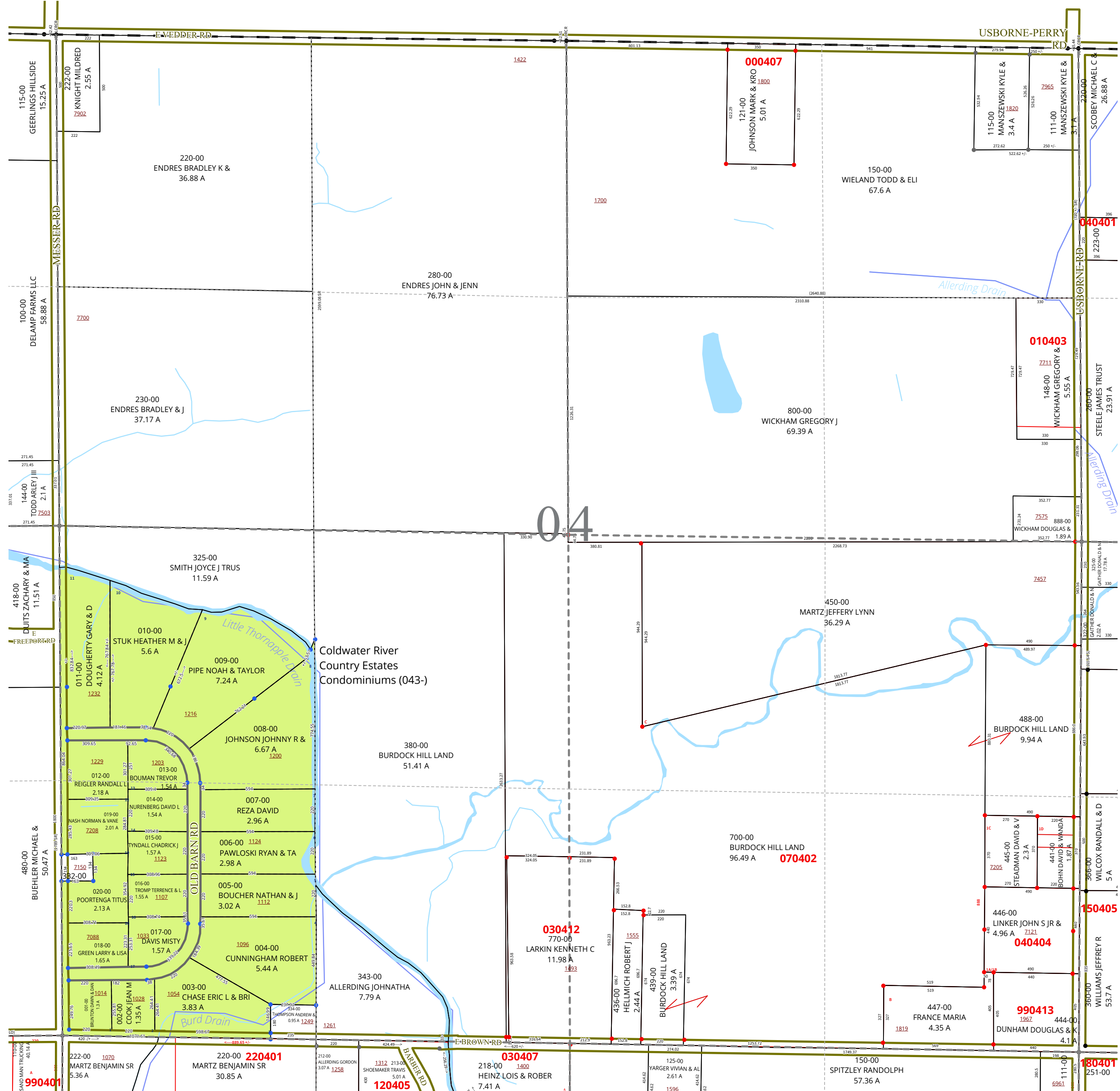
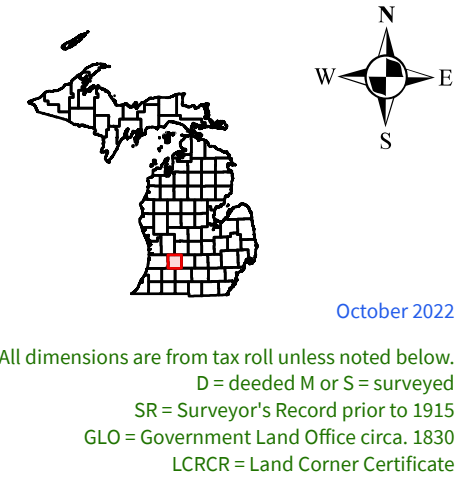
Section 04

08-004-004-

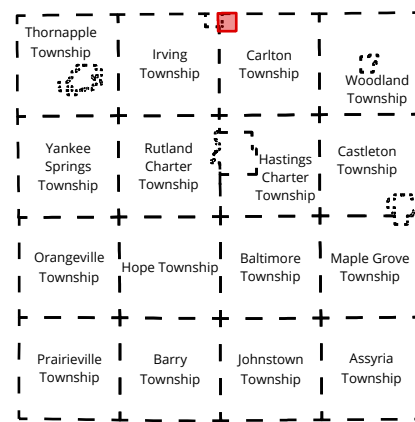
Scale 1" = 400'

- 1234 Address
- Gap
- Overlap
- 1234 Proposed Split Control Number

This tax map was compiled for tax administration purposes from county and township records. It does not represent a land survey.
 Barry County Land Information Services
 121 S Church St., Hastings, MI 49058
 (269) 945-1292 or barrycounty.org



Carlton Township
T 04N R 08W
Barry County
Michigan



Section 06
08-004-006-

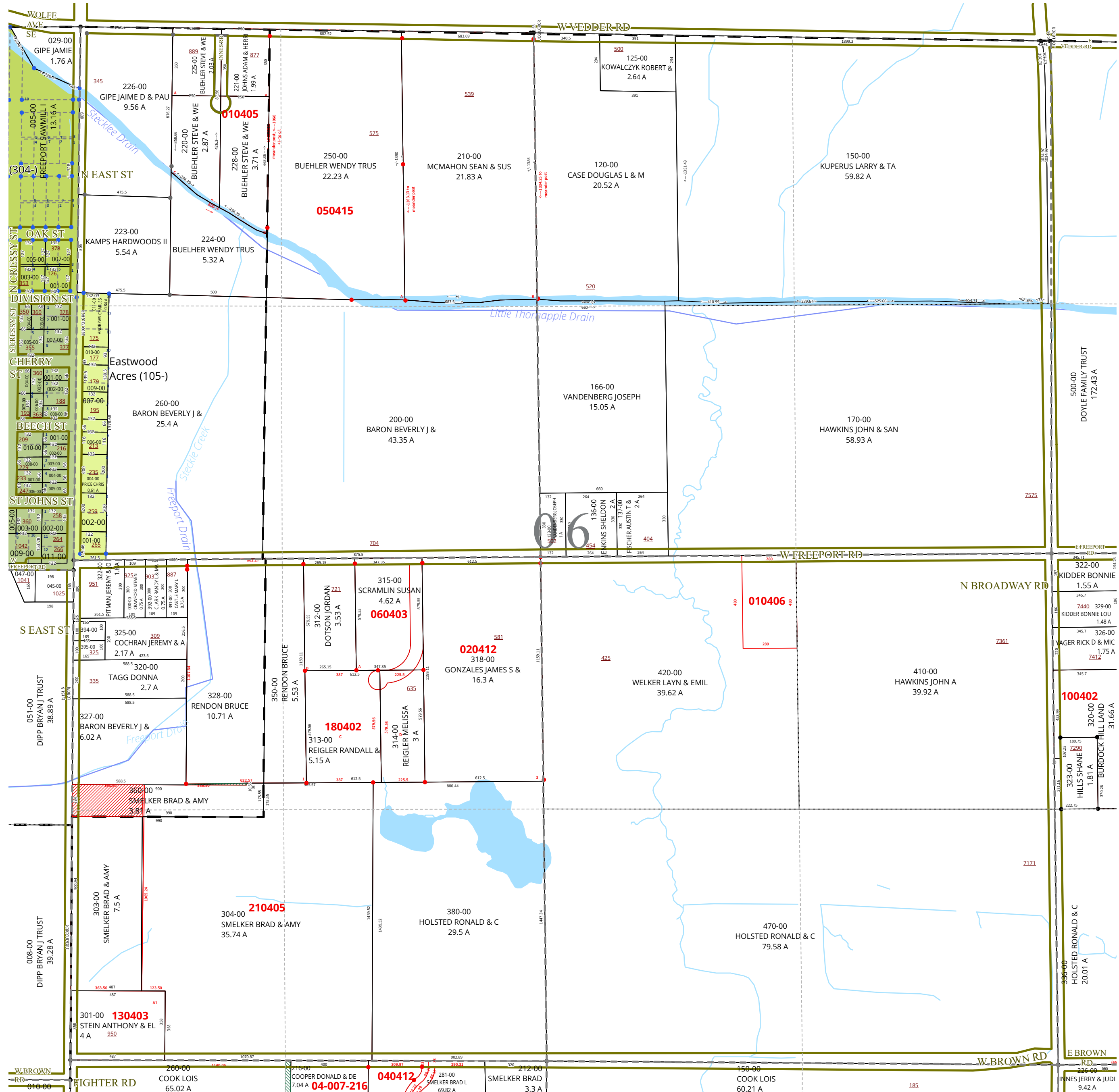
Scale 1" = 400'

- 1234 Address
- Gap
- Overlap
- 1234 Proposed Split Control Number

This tax map was compiled for tax administration purposes from county and township records. It does not represent a land survey.
 Barry County Land Information Services
 121 S Church St., Hastings, MI 49058
 (269) 945-1292 or barrycounty.org

October 2022

All dimensions are from tax roll unless noted below.
 D = deeded M or S = surveyed
 SR = Surveyor's Record prior to 1915
 GLO = Government Land Office circa. 1830
 LCRCR = Land Corner Certificate

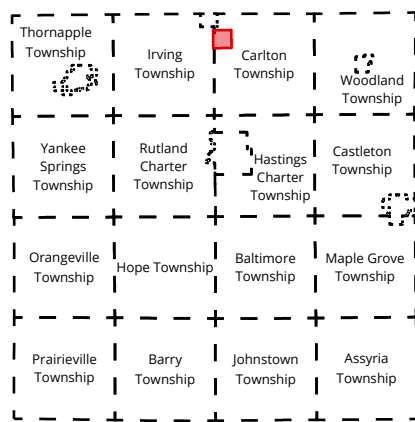


Carlton Township

T 04N R 08W

Barry County

Michigan



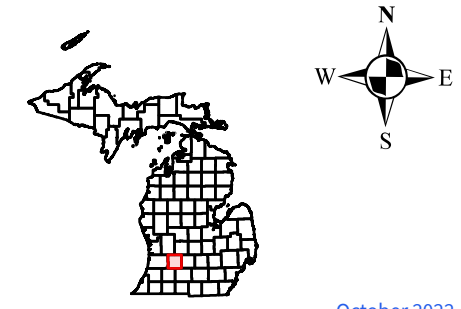
Section 07

08-004-007-

Scale 1" = 400'

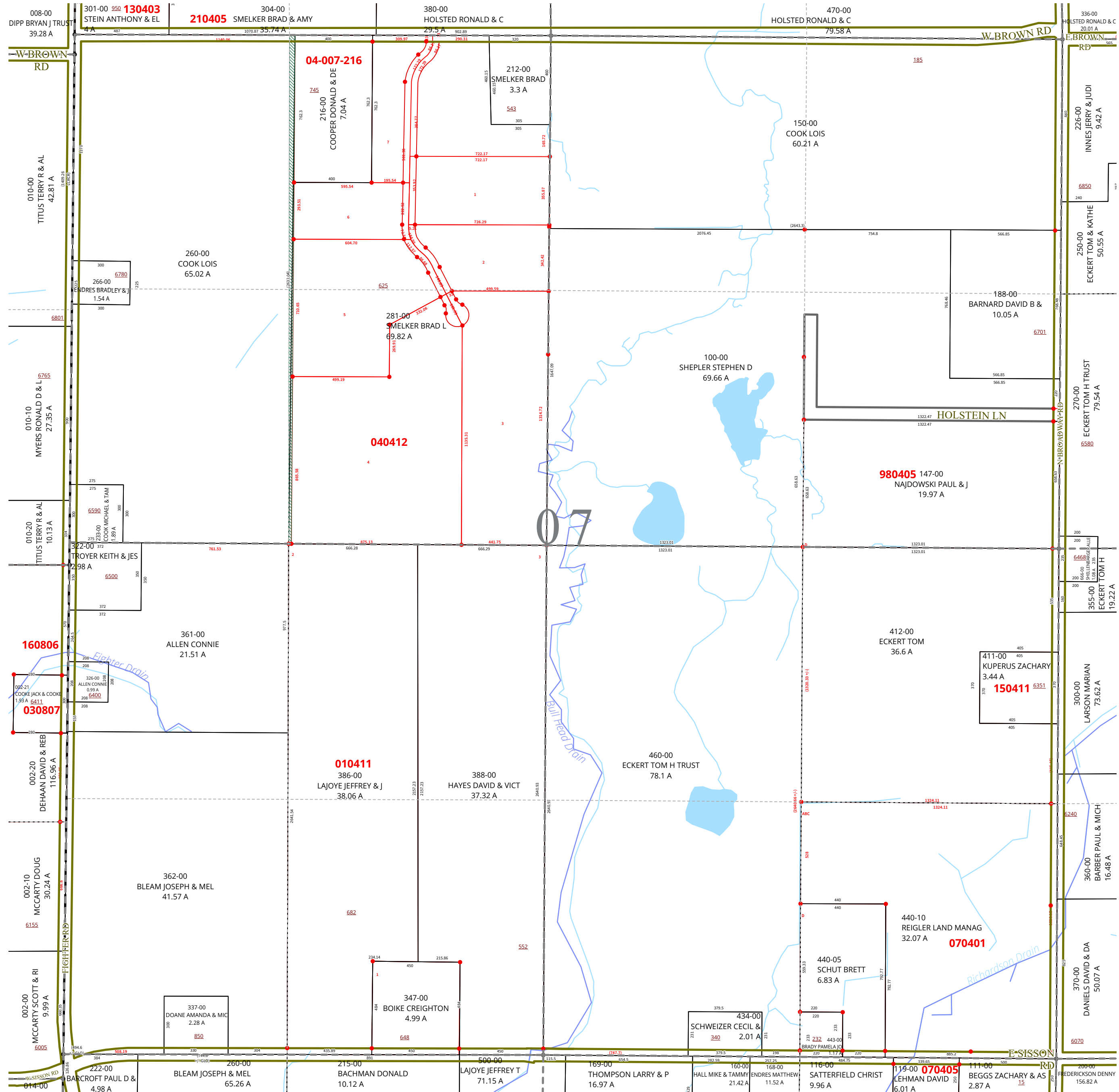
- 1234 Address
- Gap
- Overlap
- 1234 Proposed Split Control Number

This tax map was compiled for tax administration purposes from county and township records. It does not represent a land survey.
 Barry County Land Information Services
 121 S Church St., Hastings, MI 49058
 (269) 945-1292 or barrycounty.org



October 2022

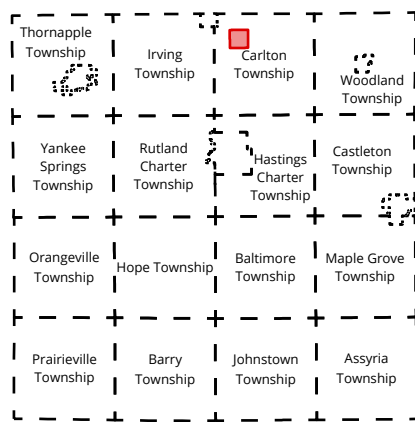
All dimensions are from tax roll unless noted below.
 D = deeded M or S = surveyed
 SR = Surveyor's Record prior to 1915
 GLO = Government Land Office circa. 1830
 LCRCR = Land Corner Certificate



Carlton Township

T 04N R 08W

Barry County Michigan



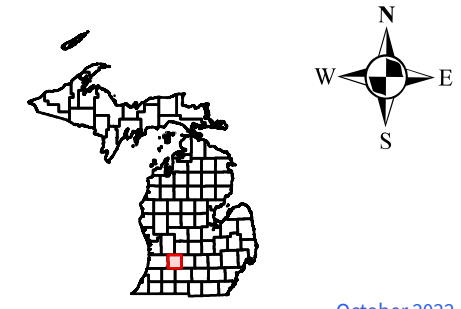
Section 08

08-004-008-

Scale 1" = 400'

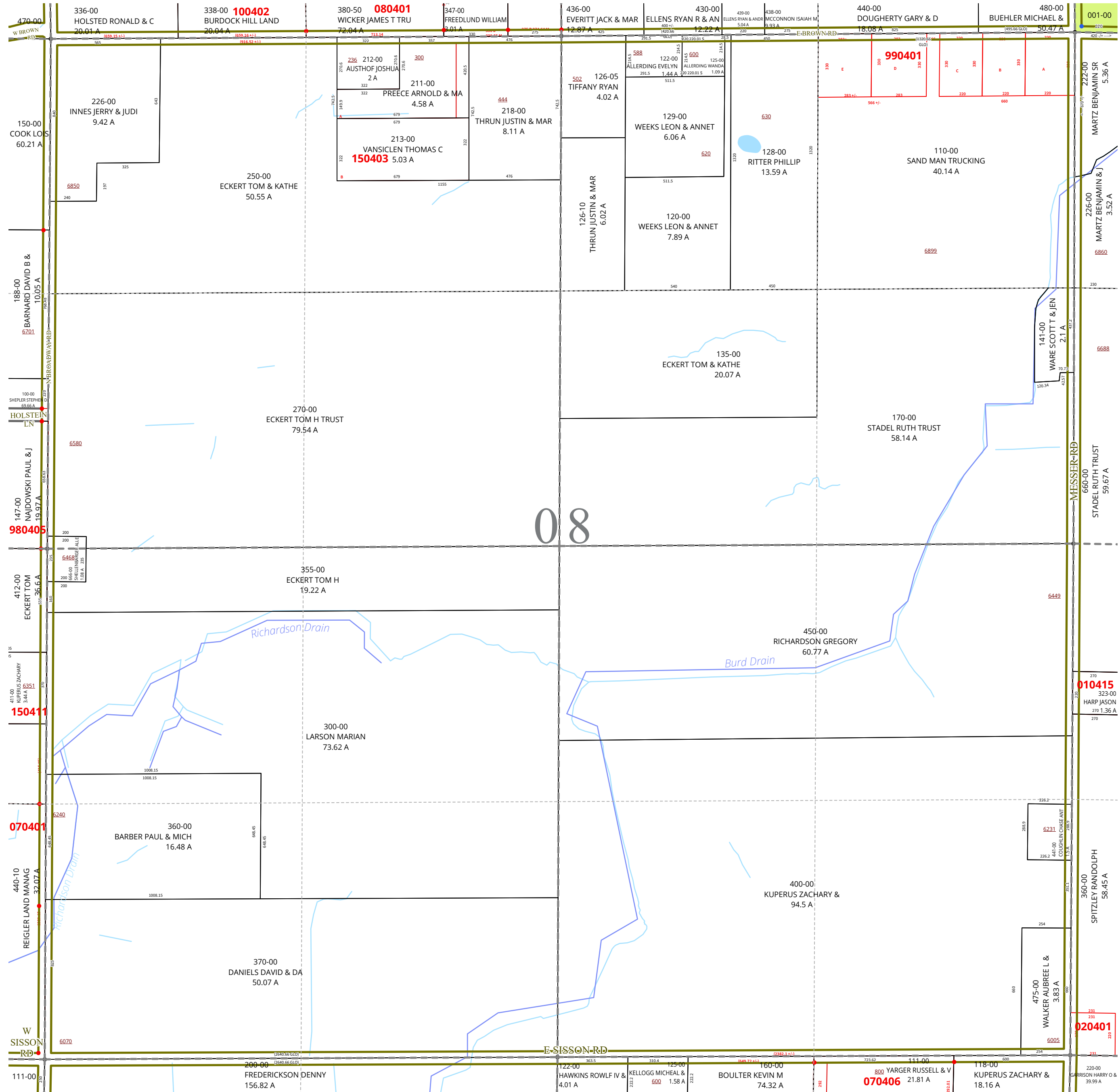
- 1234 Address
- Gap
- Overlap
- 1234 Proposed Split Control Number

This tax map was compiled for tax administration purposes from county and township records. It does not represent a land survey.
 Barry County Land Information Services
 121 S Church St., Hastings, MI 49058
 (269) 945-1292 or barrycounty.org



October 2022

All dimensions are from tax roll unless noted below.
 D = deeded M or S = surveyed
 SR = Surveyor's Record prior to 1915
 GLO = Government Land Office circa. 1830
 LCRCR = Land Corner Certificate

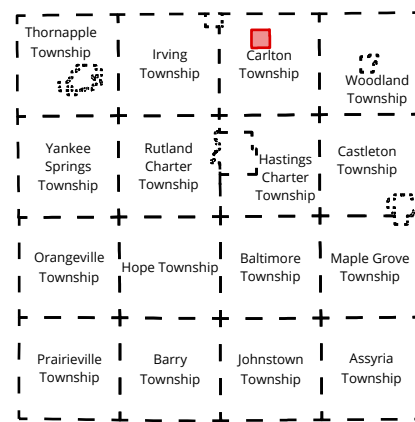


Carlton Township

T 04N R 08W

Barry County

Michigan



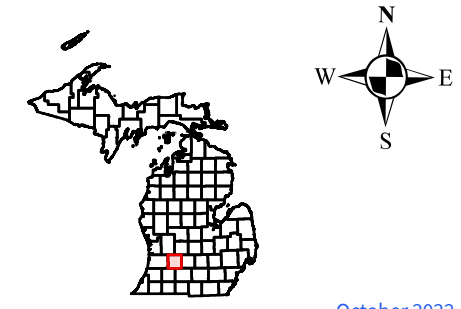
Section 09

08-004-009-

Scale 1" = 400'

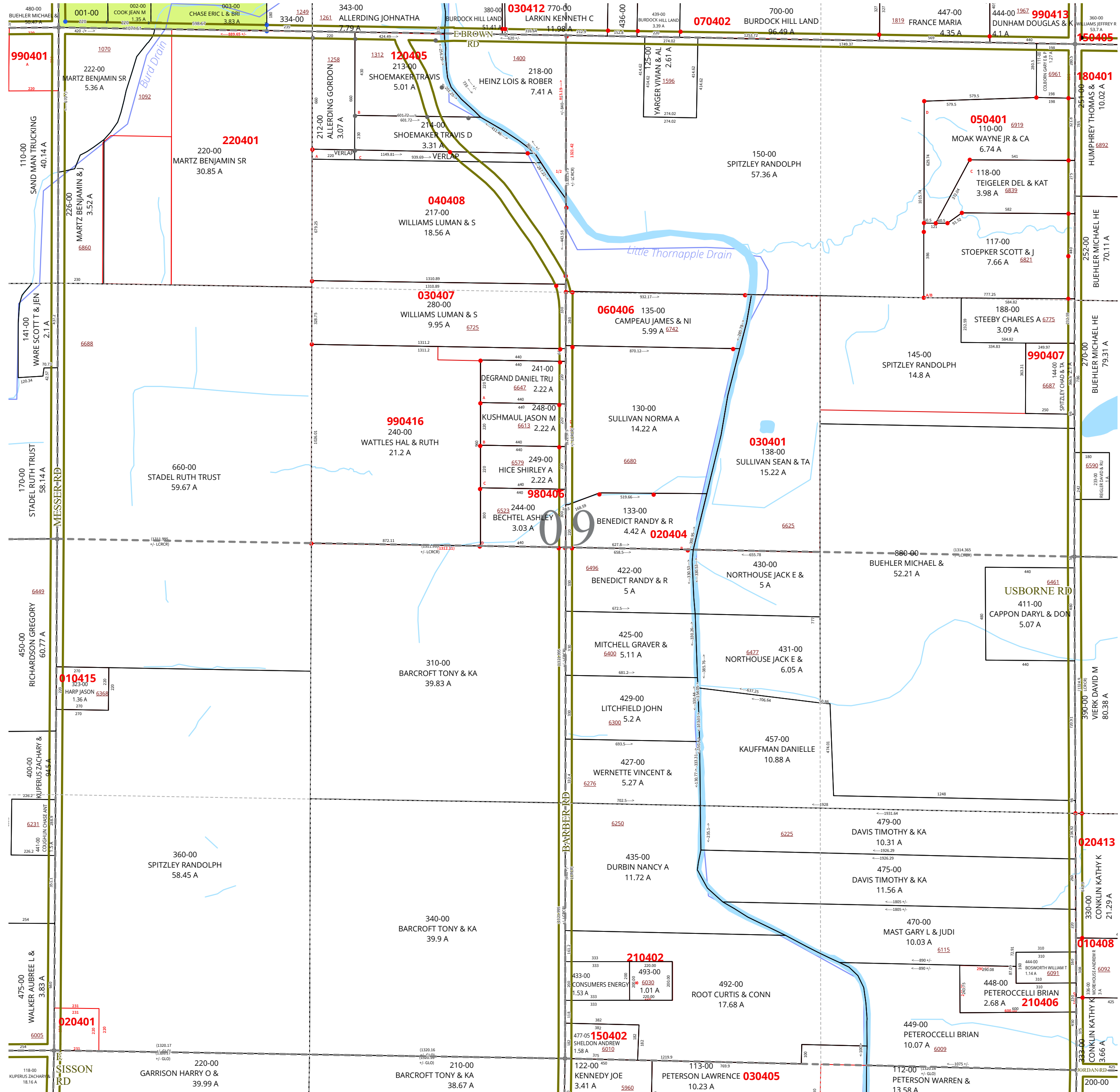
- 1234 Address
- Gap
- Overlap
- 1234 Proposed Split Control Number

This tax map was compiled for tax administration purposes from county and township records. It does not represent a land survey.
 Barry County Land Information Services
 121 S Church St., Hastings, MI 49058
 (269) 945-1292 or barrycounty.org

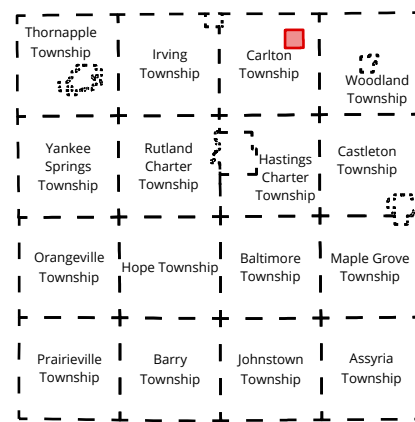


October 2022

All dimensions are from tax roll unless noted below.
 D = deeded M or S = surveyed
 SR = Surveyor's Record prior to 1915
 GLO = Government Land Office circa. 1830
 LCRCR = Land Corner Certificate



Carlton Township
T 04N R 08W
Barry County
Michigan

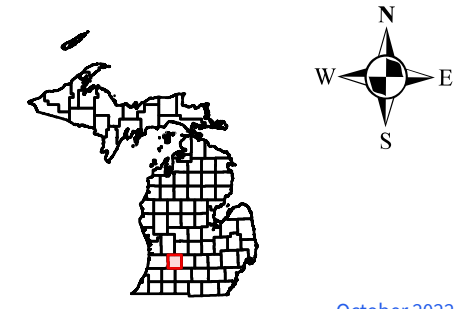


Section 11
08-004-011-

Scale 1" = 400'

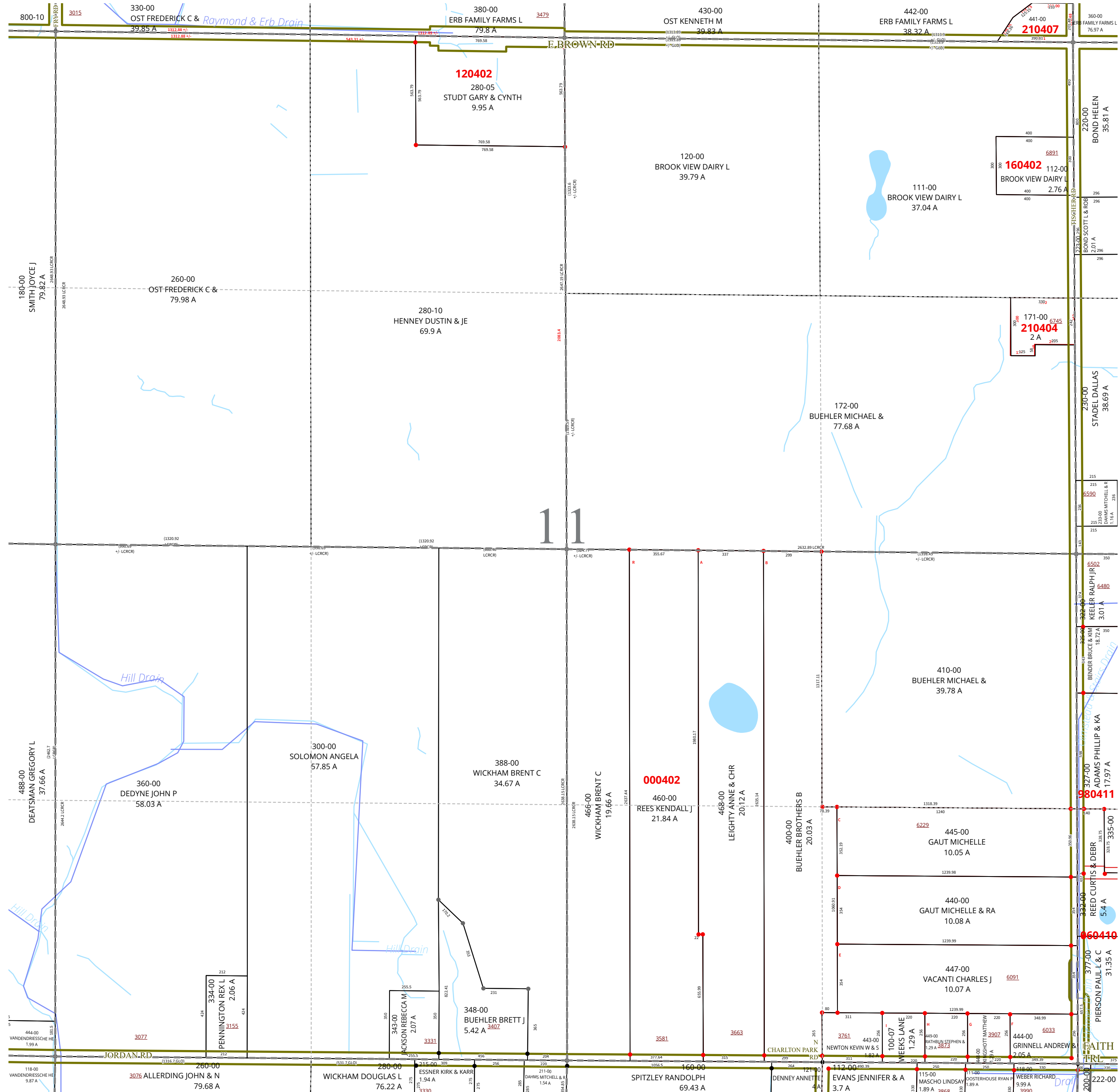
- 1234 Address
- Gap
- Overlap
- 1234 Proposed Split Control Number

This tax map was compiled for tax administration purposes from county and township records. It does not represent a land survey.
 Barry County Land Information Services
 121 S Church St., Hastings, MI 49058
 (269) 945-1292 or barrycounty.org



October 2022

All dimensions are from tax roll unless noted below.
 D = deeded M or S = surveyed
 SR = Surveyor's Record prior to 1915
 GLO = Government Land Office circa. 1830
 LCRCR = Land Corner Certificate

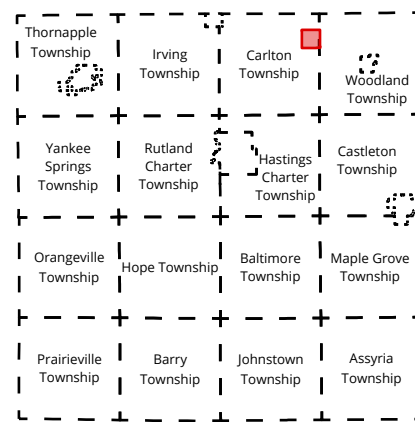


Carlton Township

T 04N R 08W

Barry County

Michigan



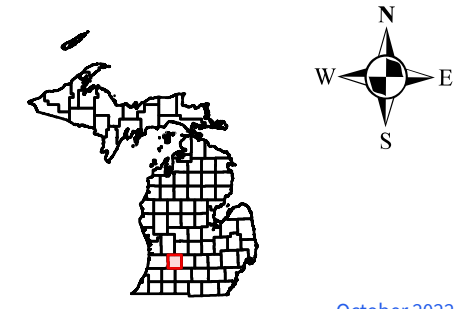
Section 12

08-004-012-

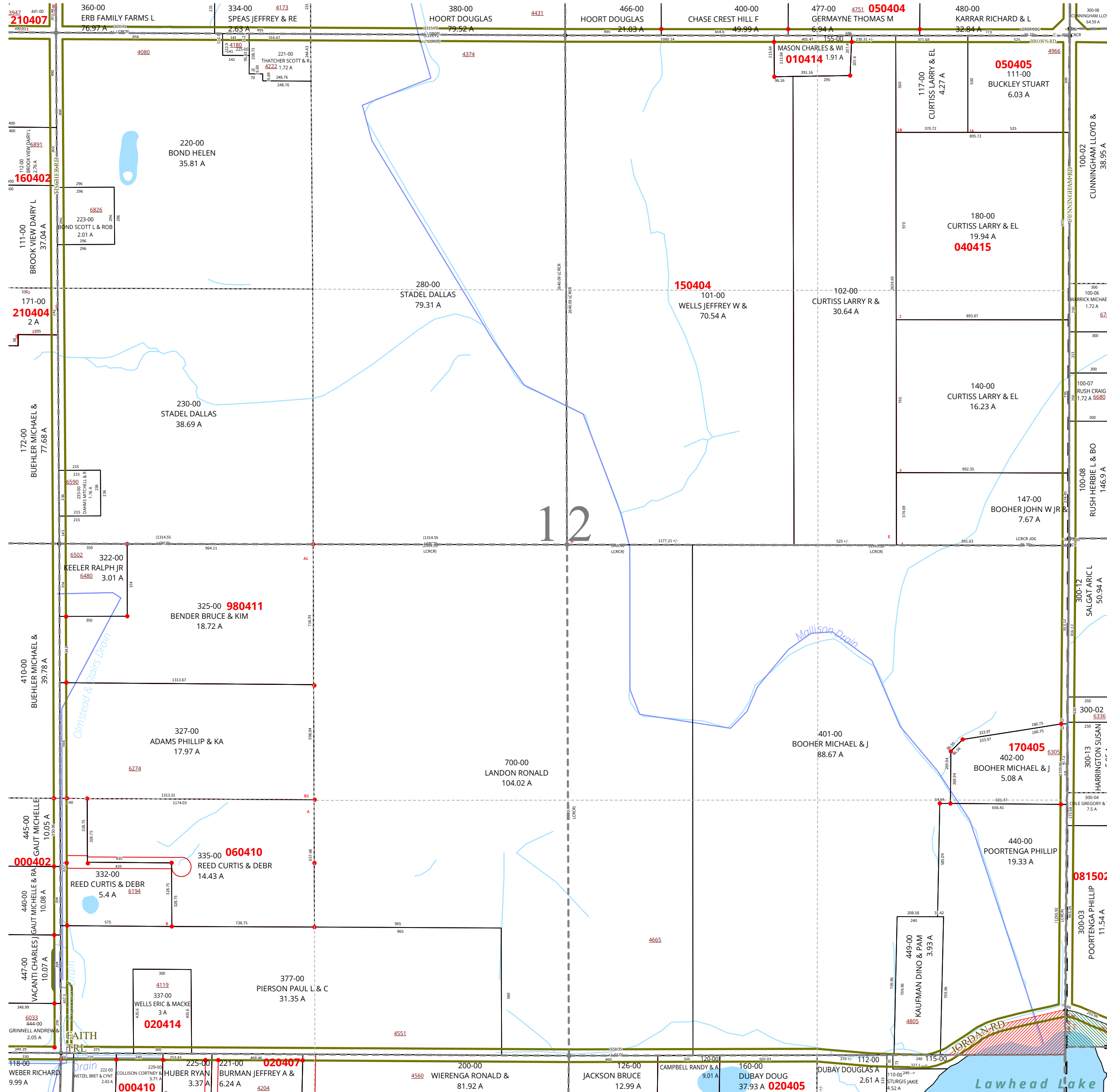
Scale 1" = 400'

- 1234 Address
- Gap
- Overlap
- 1234 Proposed Split Control Number

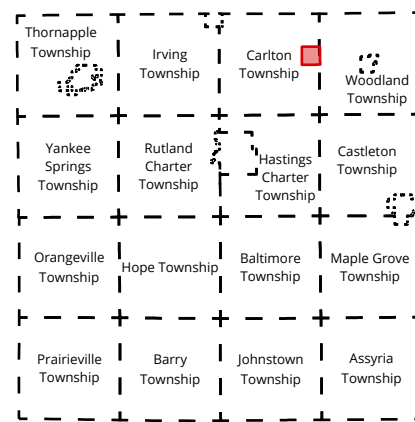
This tax map was compiled for tax administration purposes from county and township records. It does not represent a land survey.
Barry County Land Information Services
121 S Church St., Hastings, MI 49058
(269) 945-1292 or barrycounty.org



All dimensions are from tax roll unless noted below.
D = deeded M or S = surveyed
SR = Surveyor's Record prior to 1915
GLO = Government Land Office circa. 1830
LCRCR = Land Corner Certificate



Carlton Township
T 04N R 08W
Barry County
Michigan

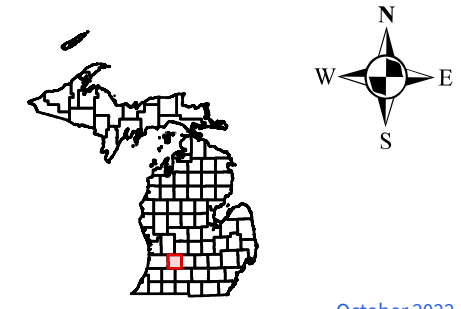


Section 13
08-004-013-

Scale 1" = 400'

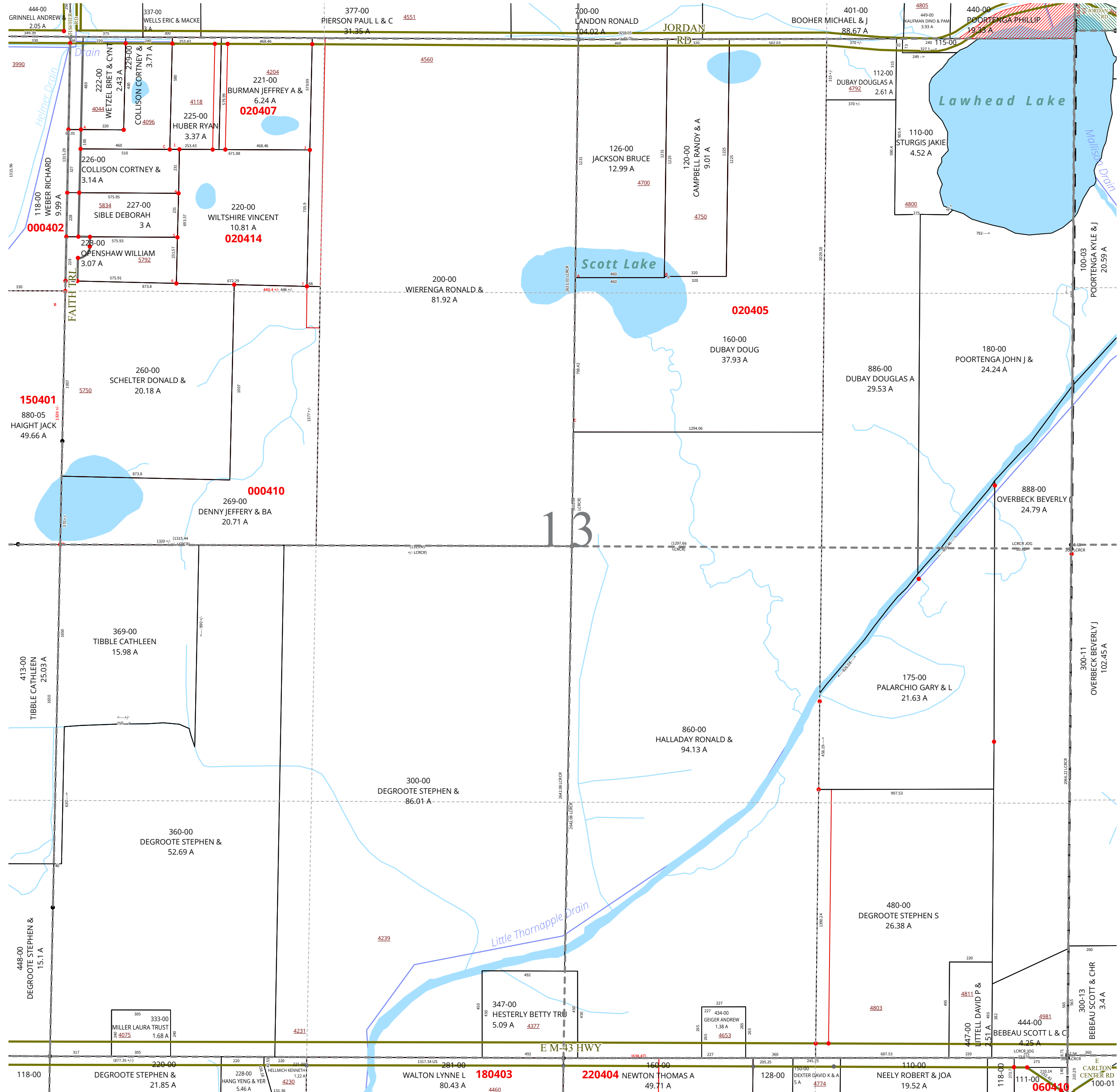
- 1234 Address
- Gap
- Overlap
- 1234 Proposed Split Control Number

This tax map was compiled for tax administration purposes from county and township records. It does not represent a land survey.
 Barry County Land Information Services
 121 S Church St., Hastings, MI 49058
 (269) 945-1292 or barrycounty.org

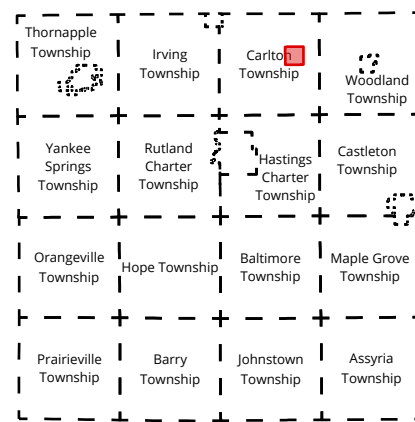


October 2022

All dimensions are from tax roll unless noted below.
 D = deeded M or S = surveyed
 SR = Surveyor's Record prior to 1915
 GLO = Government Land Office circa. 1830
 LCRCR = Land Corner Certificate



Carlton Township
T 04N R 08W
Barry County
Michigan

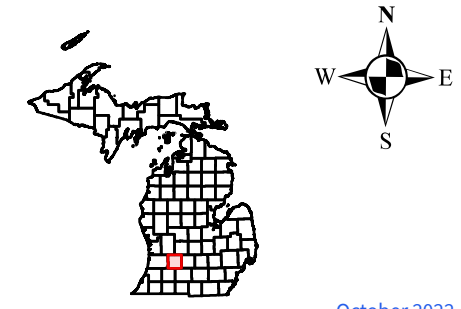


Section 14
08-004-014-

Scale 1" = 400'

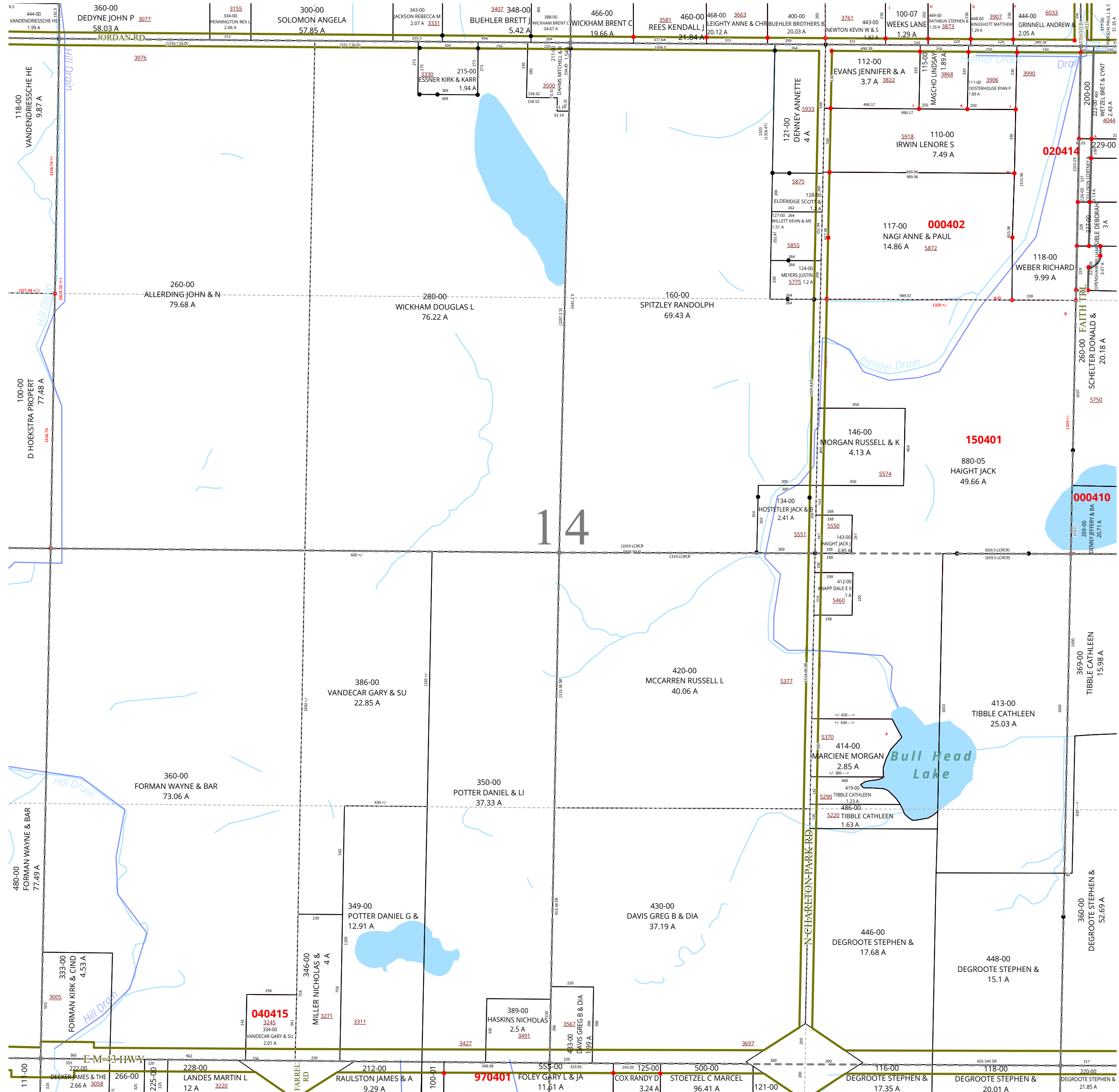
- 1234 Address
- Gap
- Overlap
- 1234 Proposed Split Control Number

This tax map was compiled for tax administration purposes from county and township records. It does not represent a land survey.
 Barry County Land Information Services
 121 S Church St., Hastings, MI 49058
 (269) 945-1292 or barrycounty.org



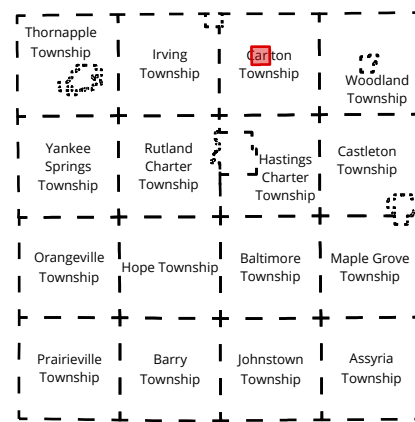
October 2022

All dimensions are from tax roll unless noted below.
 D = deeded M or S = surveyed
 SR = Surveyor's Record prior to 1915
 GLO = Government Land Office circa. 1830
 LCRCR = Land Corner Certificate



Carlton Township

T 04N R 08W
Barry County
Michigan



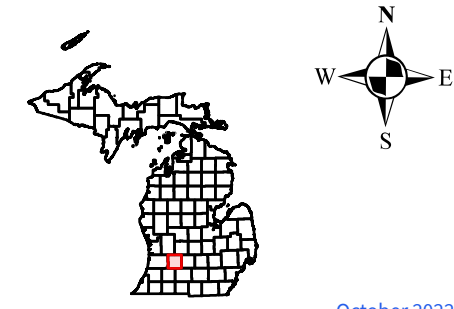
Section 16

08-004-016-

Scale 1" = 400'

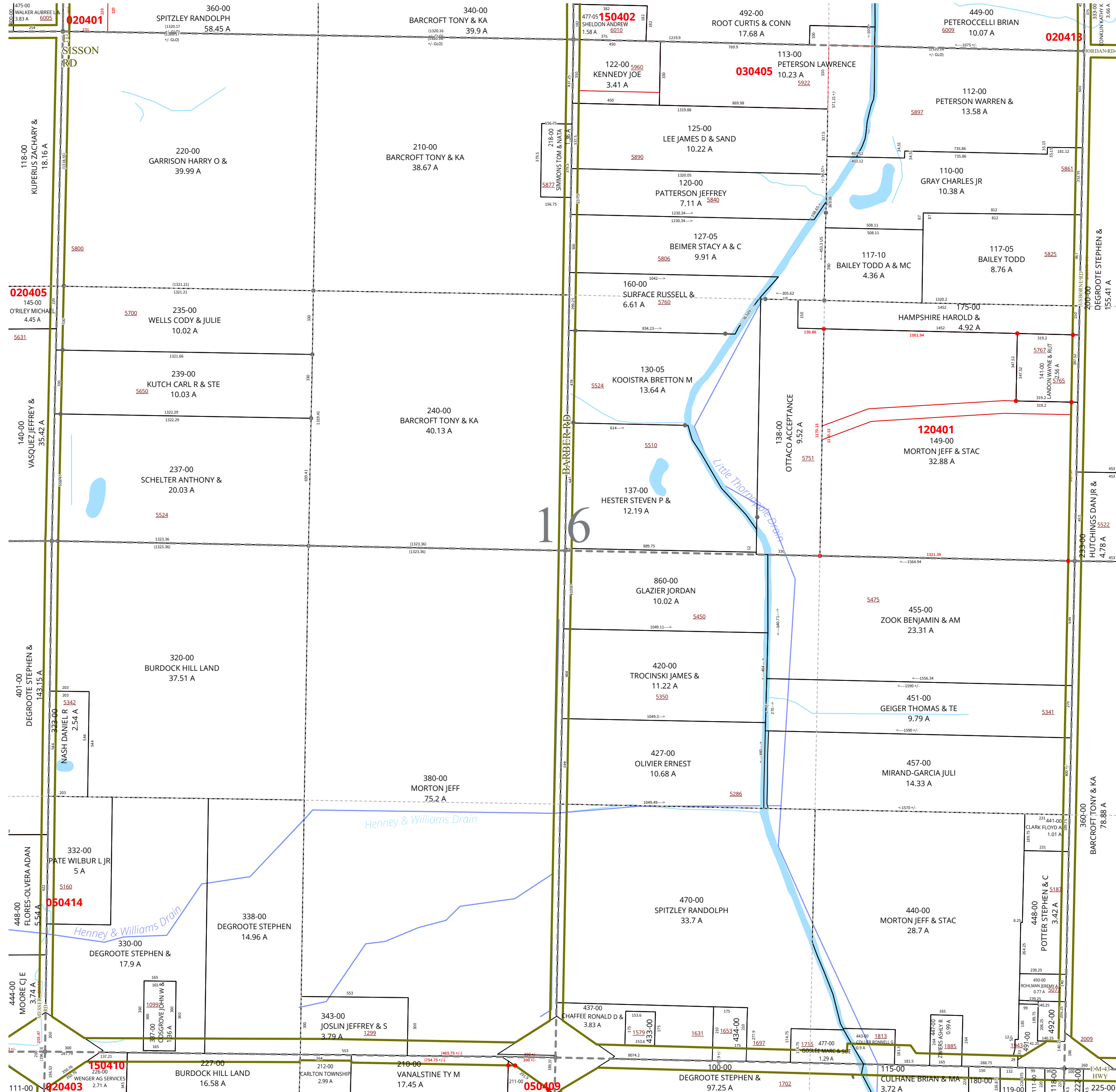
- 1234 Address
- Gap
- Overlap
- 1234 Proposed Split Control Number

This tax map was compiled for tax administration purposes from county and township records. It does not represent a land survey.
Barry County Land Information Services
121 S Church St., Hastings, MI 49058
(269) 945-1292 or barrycounty.org

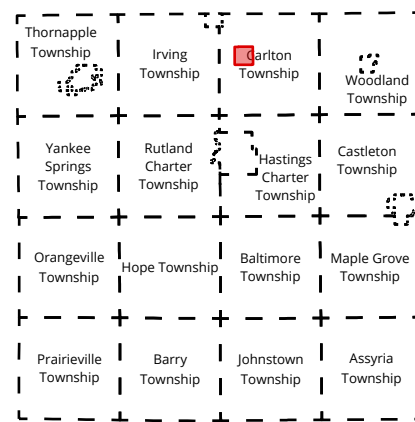


October 2022

All dimensions are from tax roll unless noted below.
D = deeded M or S = surveyed
SR = Surveyor's Record prior to 1915
GLO = Government Land Office circa. 1830
LCRCR = Land Corner Certificate



Carlton Township
T 04N R 08W
Barry County
Michigan

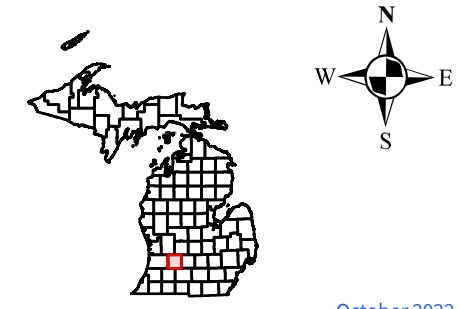


Section 17
08-004-017-

Scale 1" = 400'

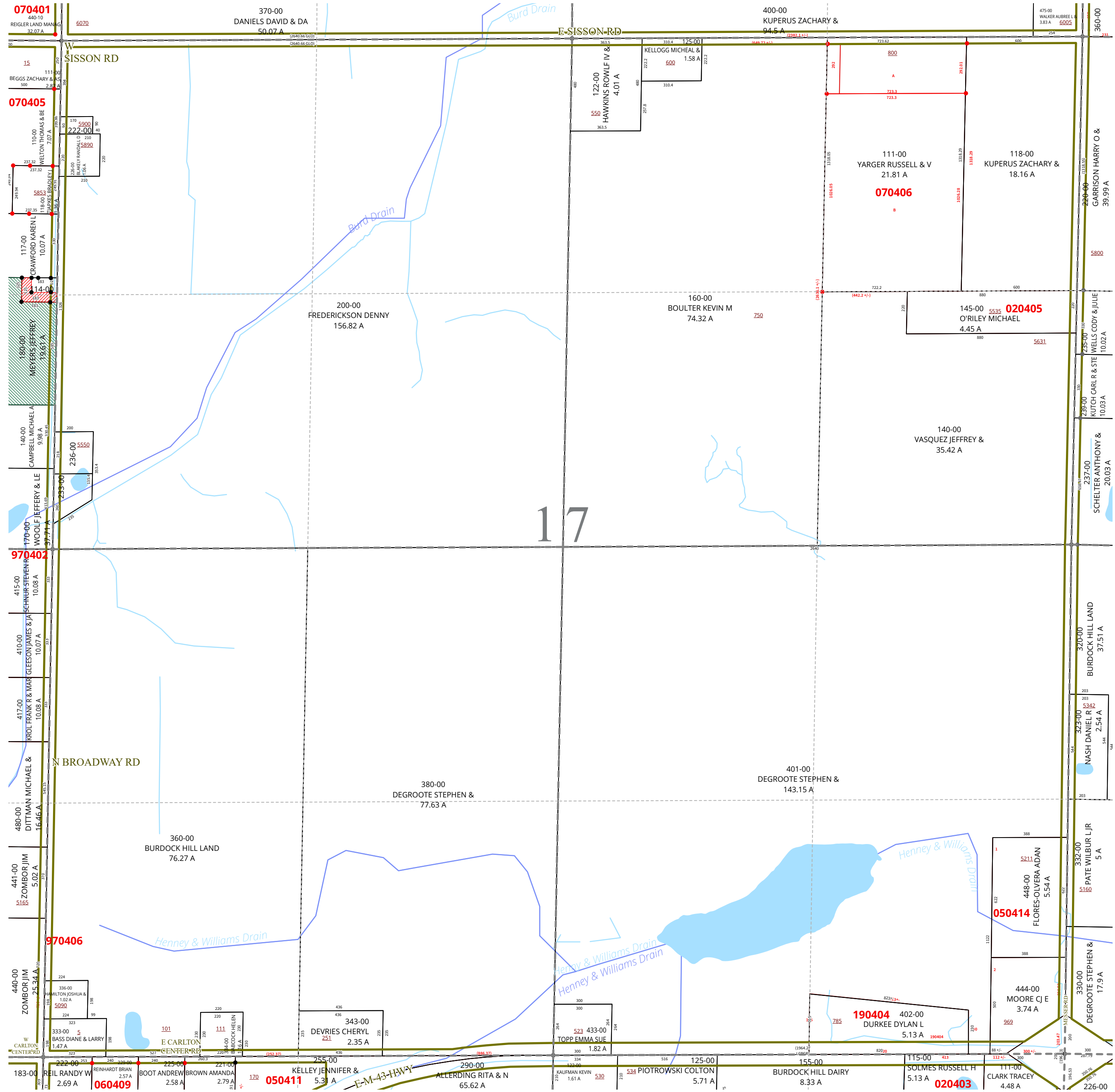
- 1234 Address
- Gap
- Overlap
- 1234 Proposed Split Control Number

This tax map was compiled for tax administration purposes from county and township records. It does not represent a land survey.
 Barry County Land Information Services
 121 S Church St., Hastings, MI 49058
 (269) 945-1292 or barrycounty.org



October 2022

All dimensions are from tax roll unless noted below.
 D = deeded M or S = surveyed
 SR = Surveyor's Record prior to 1915
 GLO = Government Land Office circa. 1830
 LCRCR = Land Corner Certificate

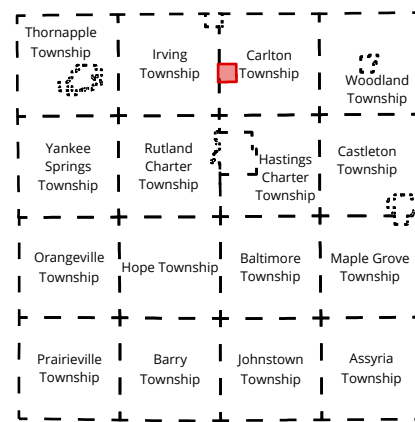


Carlton Township

T 04N R 08W

Barry County

Michigan



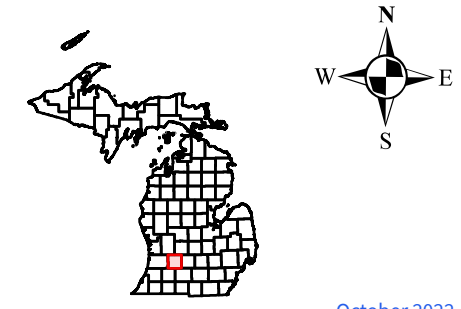
Section 19

08-004-019-

Scale 1" = 400'

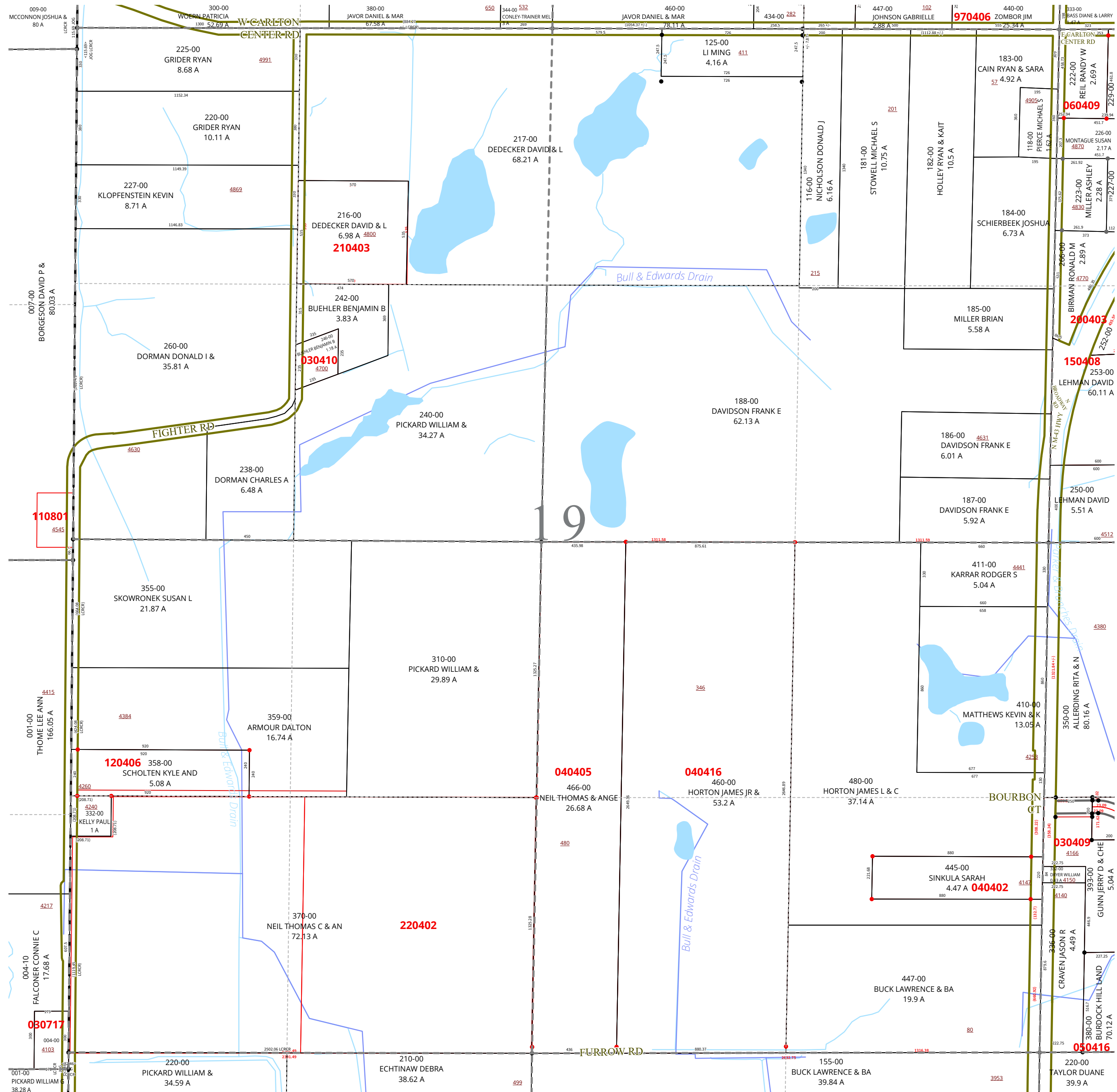
- 1234 Address
- Gap
- Overlap
- 1234 Proposed Split Control Number

This tax map was compiled for tax administration purposes from county and township records. It does not represent a land survey.
Barry County Land Information Services
121 S Church St., Hastings, MI 49058
(269) 945-1292 or barrycounty.org



October 2022

All dimensions are from tax roll unless noted below.
D = deeded M or S = surveyed
SR = Surveyor's Record prior to 1915
GLO = Government Land Office circa. 1830
LCRCR = Land Corner Certificate

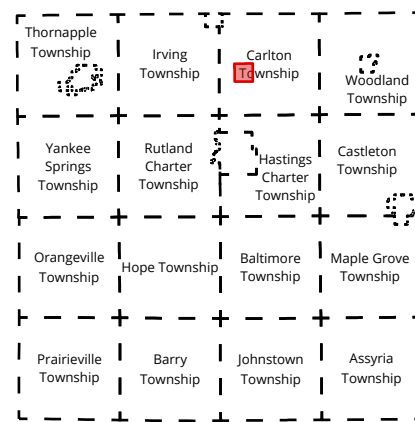


Carlton Township

T 04N R 08W

Barry County

Michigan



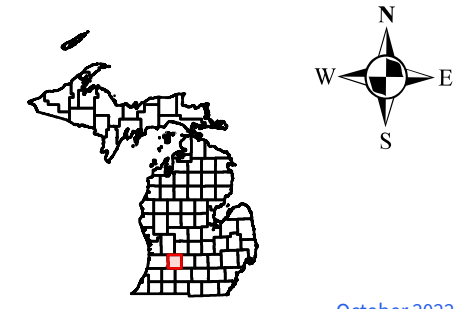
Section 20

08-004-020-

Scale 1" = 400'

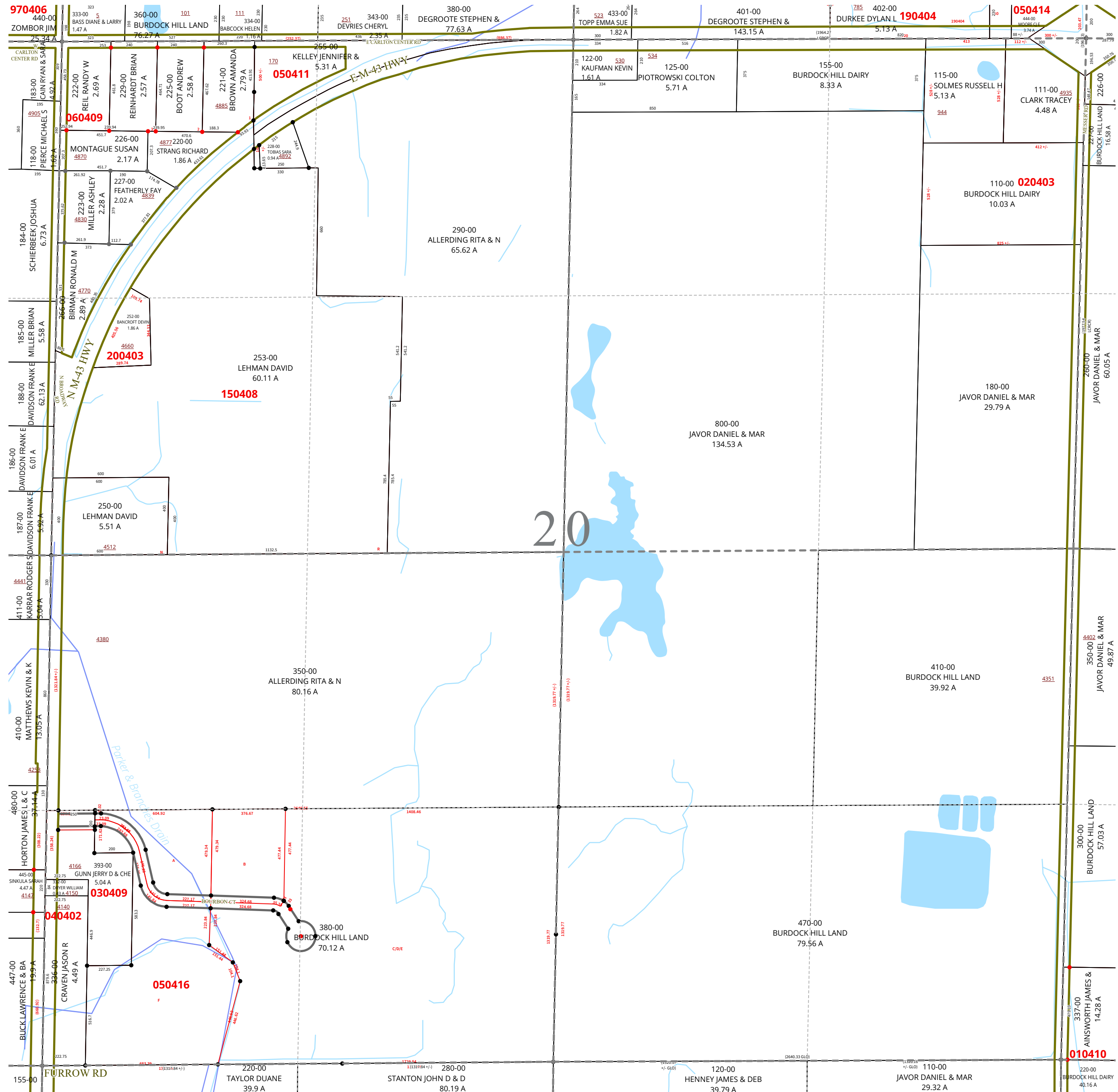
- 1234 Address
- Gap
- Overlap
- 1234 Proposed Split Control Number

This tax map was compiled for tax administration purposes from county and township records. It does not represent a land survey.
 Barry County Land Information Services
 121 S Church St., Hastings, MI 49058
 (269) 945-1292 or barrycounty.org



October 2022

All dimensions are from tax roll unless noted below.
 D = deeded M or S = surveyed
 SR = Surveyor's Record prior to 1915
 GLO = Government Land Office circa. 1830
 LCRCR = Land Corner Certificate

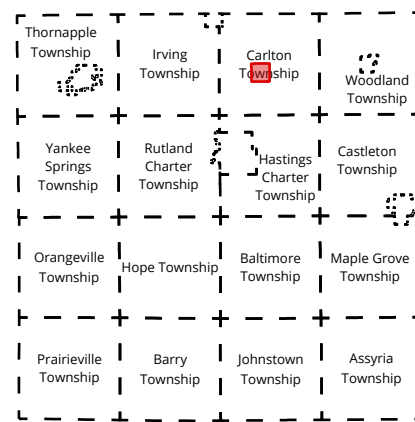


Carlton Township

T 04N R 08W

Barry County

Michigan



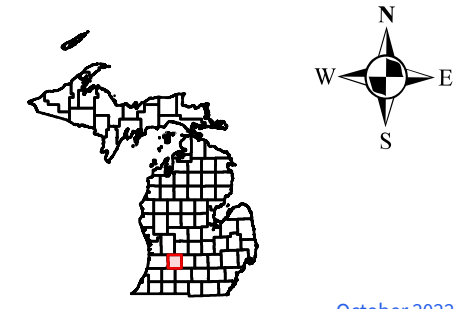
Section 21

08-004-021-

Scale 1" = 400'

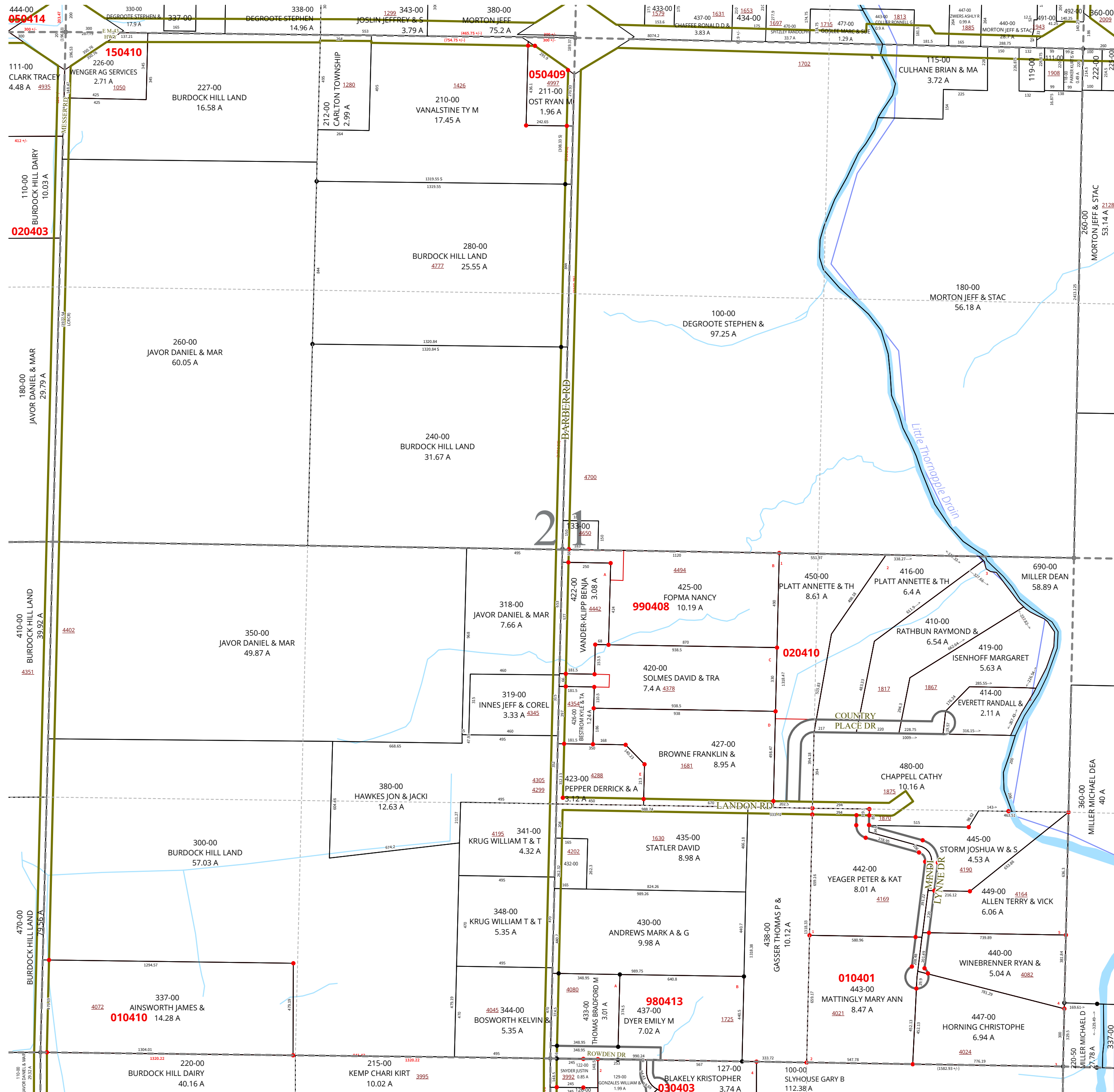
- 1234 Address
- Gap
- Overlap
- 1234 Proposed Split Control Number

This tax map was compiled for tax administration purposes from county and township records. It does not represent a land survey.
Barry County Land Information Services
121 S Church St., Hastings, MI 49058
(269) 945-1292 or barrycounty.org

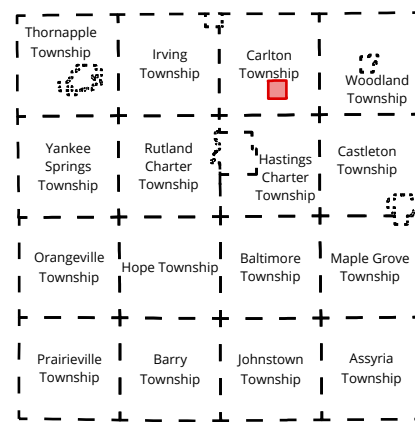


October 2022

All dimensions are from tax roll unless noted below.
D = deeded M or S = surveyed
SR = Surveyor's Record prior to 1915
GLO = Government Land Office circa. 1830
LCRCR = Land Corner Certificate



Carlton Township
T 04N R 08W
Barry County
Michigan

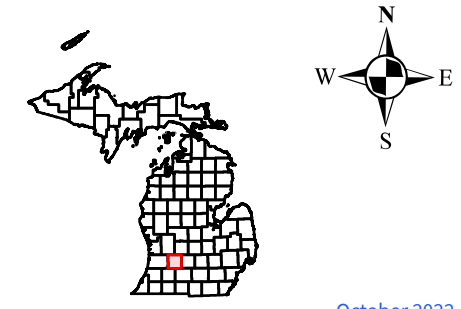


Section 27
08-004-027-

Scale 1" = 400'

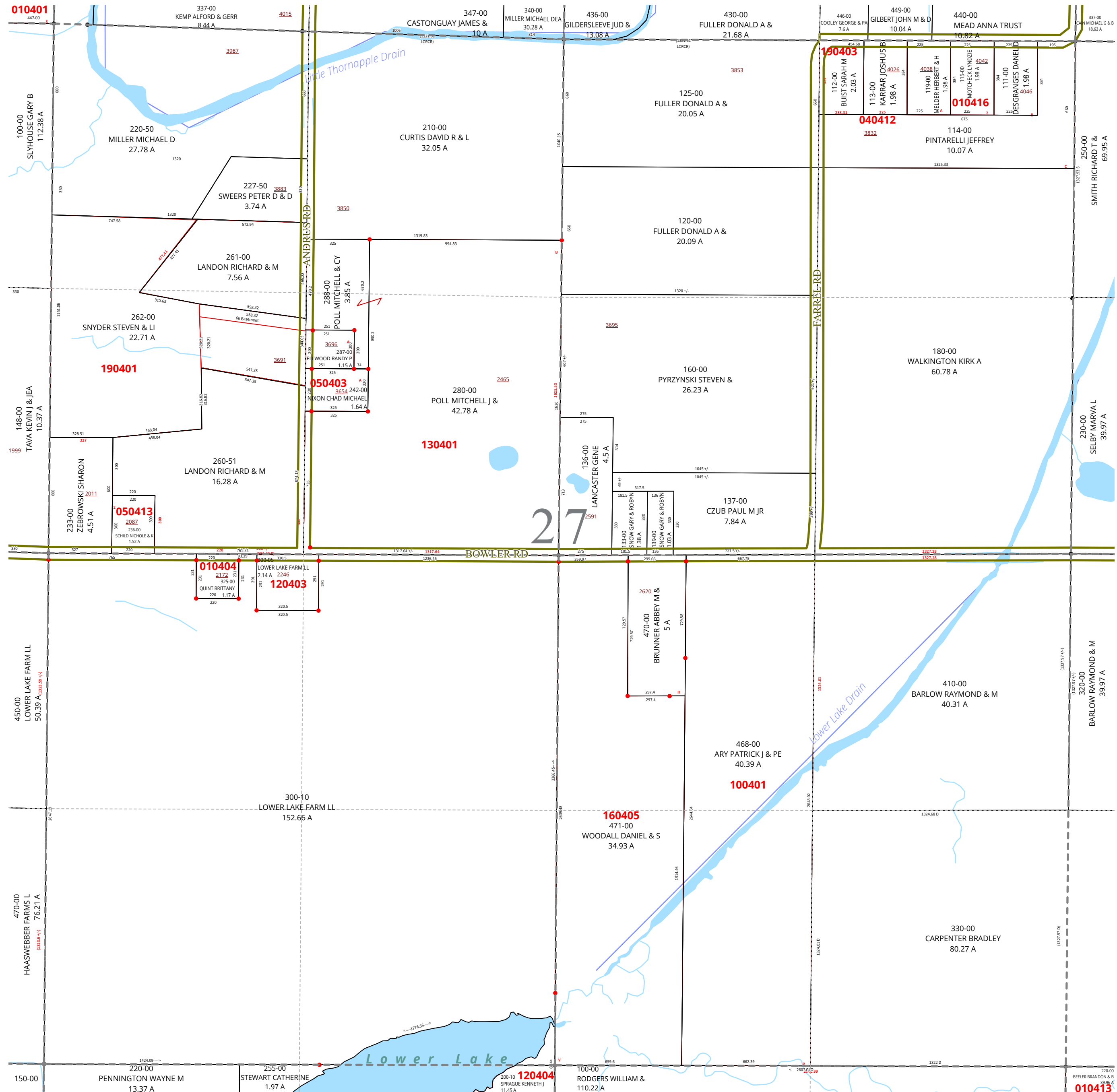
- 1234 Address
- Gap
- Overlap
- 1234 Proposed Split Control Number

This tax map was compiled for tax administration purposes from county and township records. It does not represent a land survey.
 Barry County Land Information Services
 121 S Church St., Hastings, MI 49058
 (269) 945-1292 or barrycounty.org



October 2022

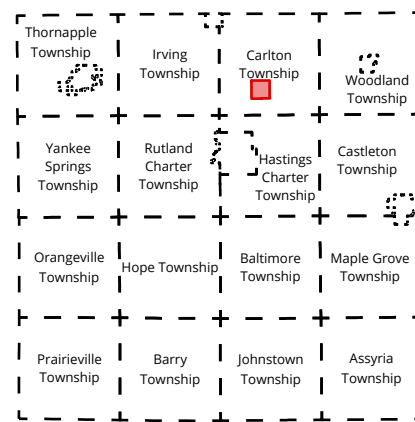
All dimensions are from tax roll unless noted below.
 D = deeded M or S = surveyed
 SR = Surveyor's Record prior to 1915
 GLO = Government Land Office circa. 1830
 LCRCR = Land Corner Certificate



Carlton Township

T 04N R 08W

Barry County Michigan



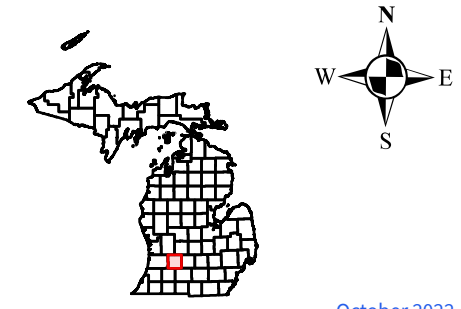
Section 28

08-004-028-

Scale 1" = 400'

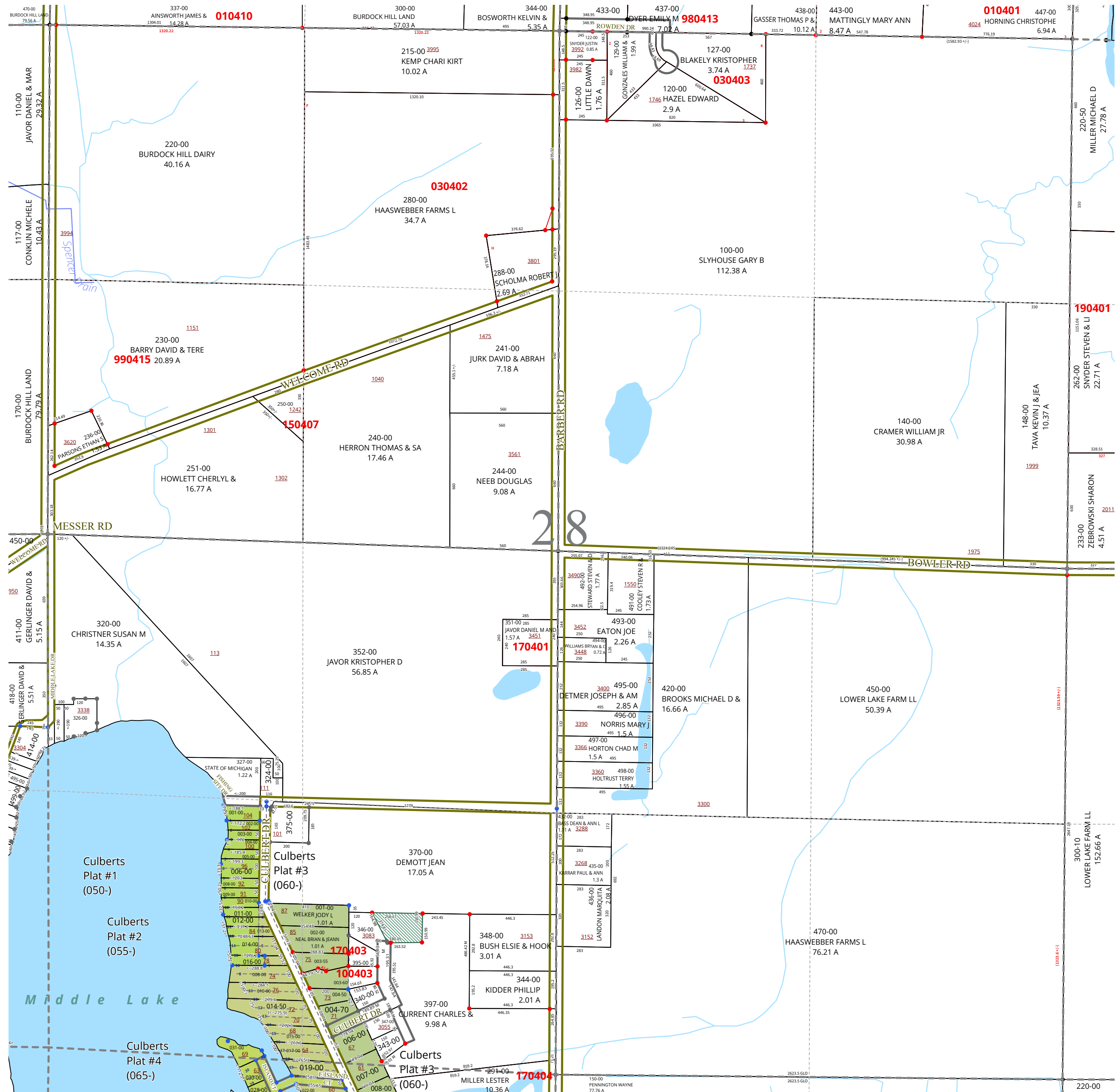
- 1234 Address
- Gap
- Overlap
- 1234 Proposed Split Control Number

This tax map was compiled for tax administration purposes from county and township records. It does not represent a land survey.
 Barry County Land Information Services
 121 S Church St., Hastings, MI 49058
 (269) 945-1292 or barrycounty.org



October 2022

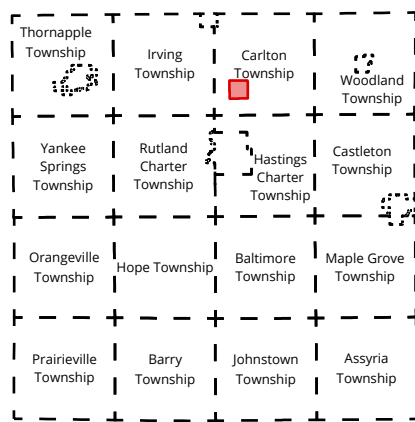
All dimensions are from tax roll unless noted below.
 D = deeded M or S = surveyed
 SR = Surveyor's Record prior to 1915
 GLO = Government Land Office circa. 1830
 LCRCR = Land Corner Certificate



Carlton Township

T 04N R 08W

Barry County Michigan



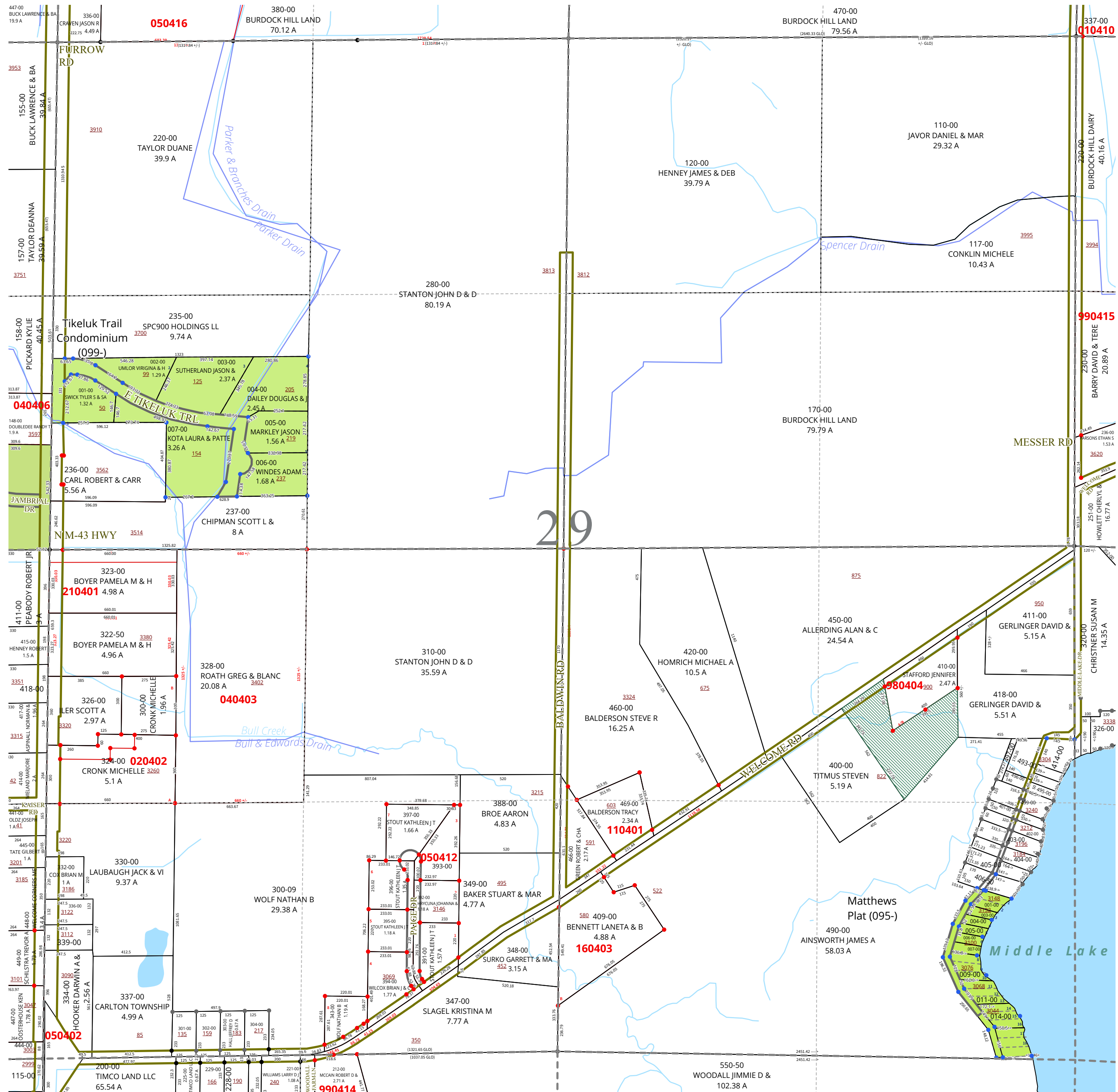
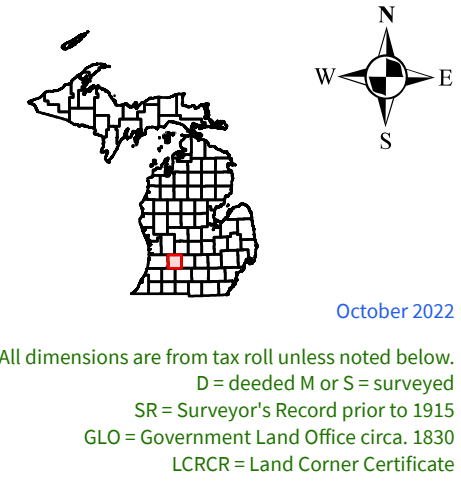
Section 29

08-004-029-

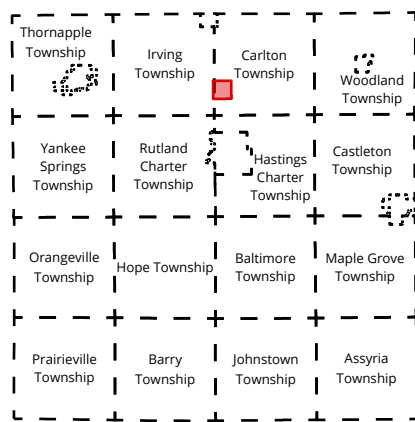
Scale 1" = 400'

- 1234 Address
- Gap
- Overlap
- 1234 Proposed Split Control Number

This tax map was compiled for tax administration purposes from county and township records. It does not represent a land survey.
 Barry County Land Information Services
 121 S Church St., Hastings, MI 49058
 (269) 945-1292 or barrycounty.org



Carlton Township
T 04N R 08W
Barry County
Michigan

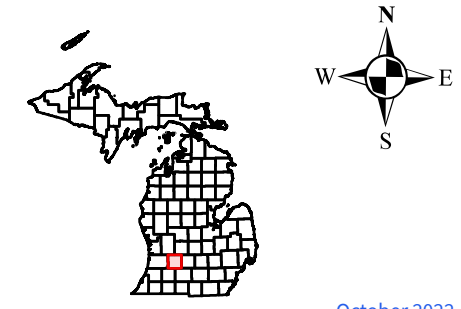


Section 30
08-004-030-

Scale 1" = 400'

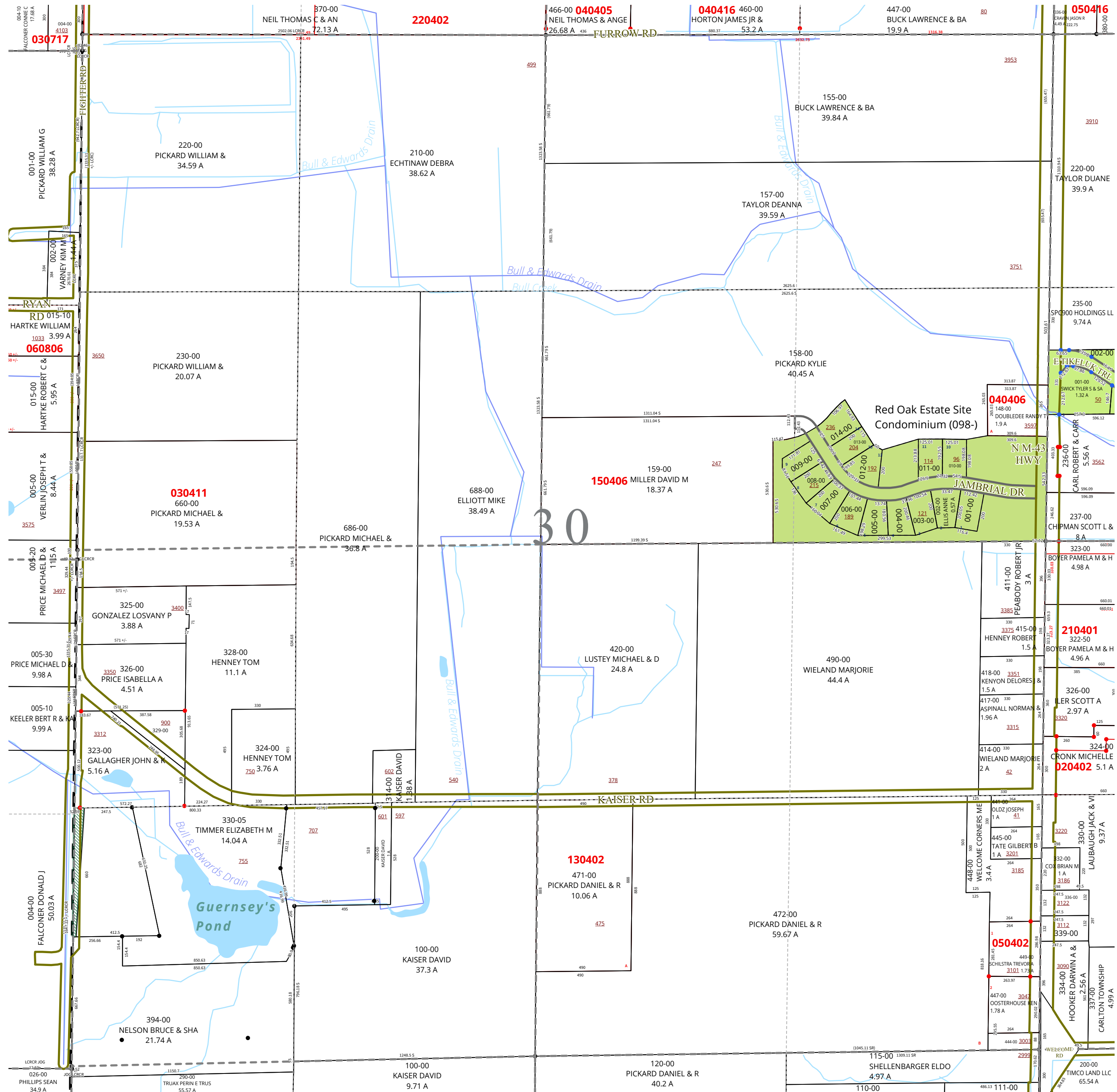
- 1234 Address
- Gap
- Overlap
- 1234 Proposed Split Control Number

This tax map was compiled for tax administration purposes from county and township records. It does not represent a land survey.
 Barry County Land Information Services
 121 S Church St., Hastings, MI 49058
 (269) 945-1292 or barrycounty.org

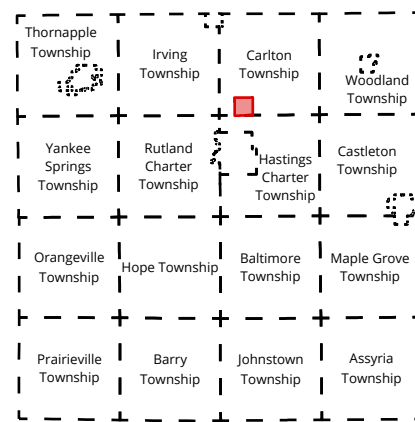


October 2022

All dimensions are from tax roll unless noted below.
 D = deeded M or S = surveyed
 SR = Surveyor's Record prior to 1915
 GLO = Government Land Office circa. 1830
 LCRCR = Land Corner Certificate



Carlton Township
T 04N R 08W
Barry County
Michigan

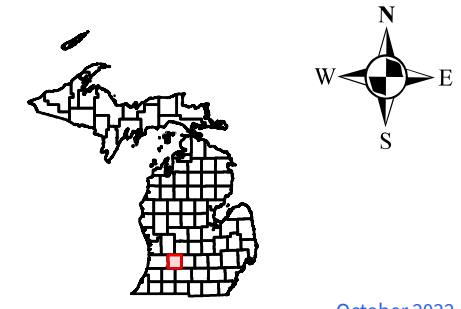


Section 32
08-004-032-

Scale 1" = 400'

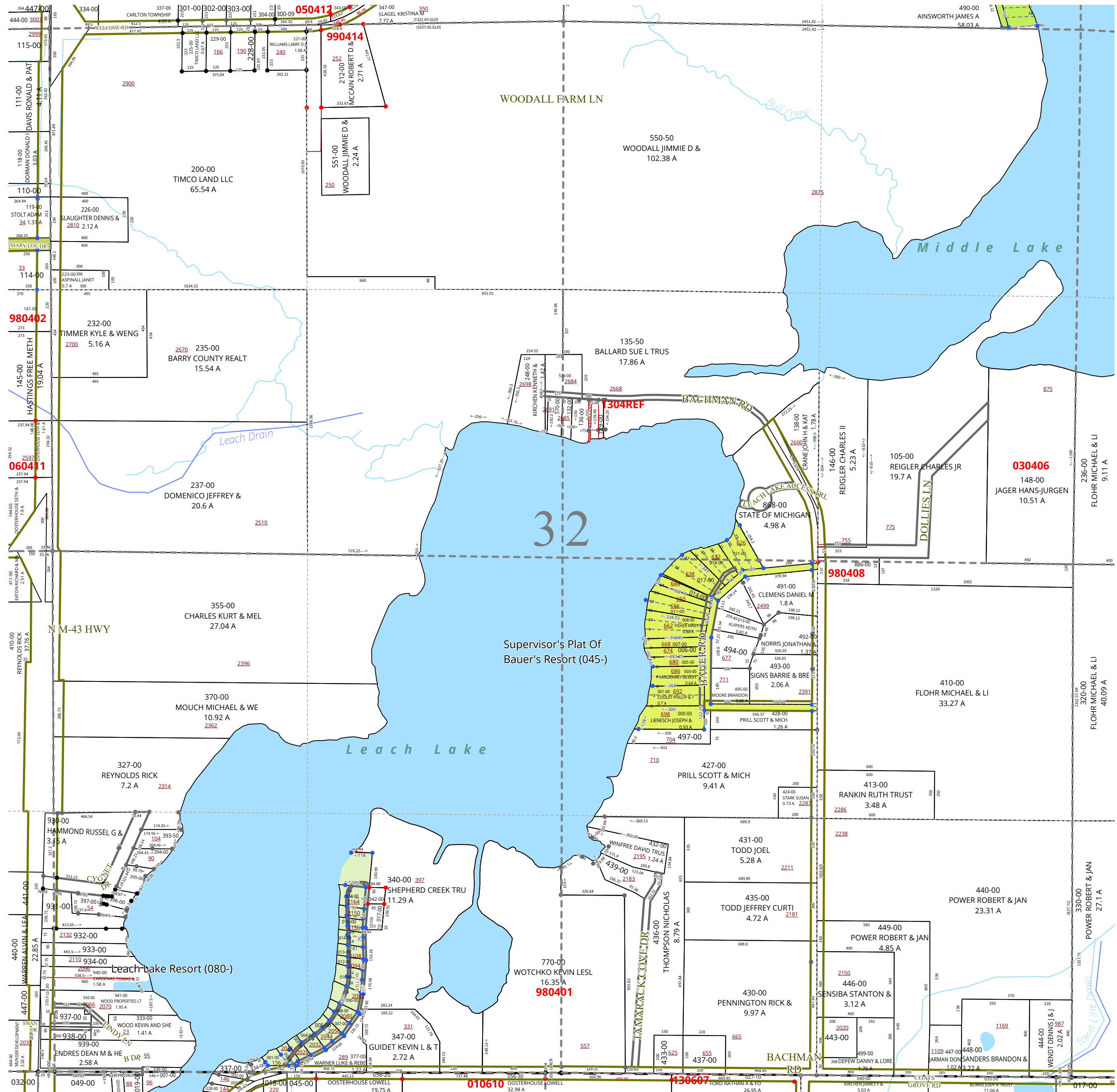
- 1234 Address
- Gap
- Overlap
- 1234 Proposed Split Control Number

This tax map was compiled for tax administration purposes from county and township records. It does not represent a land survey.
 Barry County Land Information Services
 121 S Church St., Hastings, MI 49058
 (269) 945-1292 or barrycounty.org



October 2022

All dimensions are from tax roll unless noted below.
 D = deeded M or S = surveyed
 SR = Surveyor's Record prior to 1915
 GLO = Government Land Office circa. 1830
 LCRCR = Land Corner Certificate

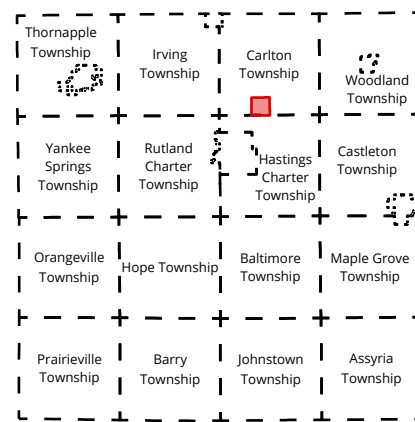


Carlton Township

T 04N R 08W

Barry County

Michigan



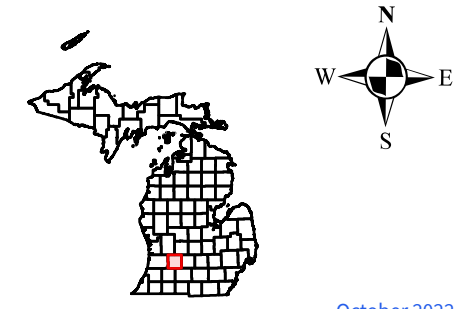
Section 33

08-004-033-

Scale 1" = 400'

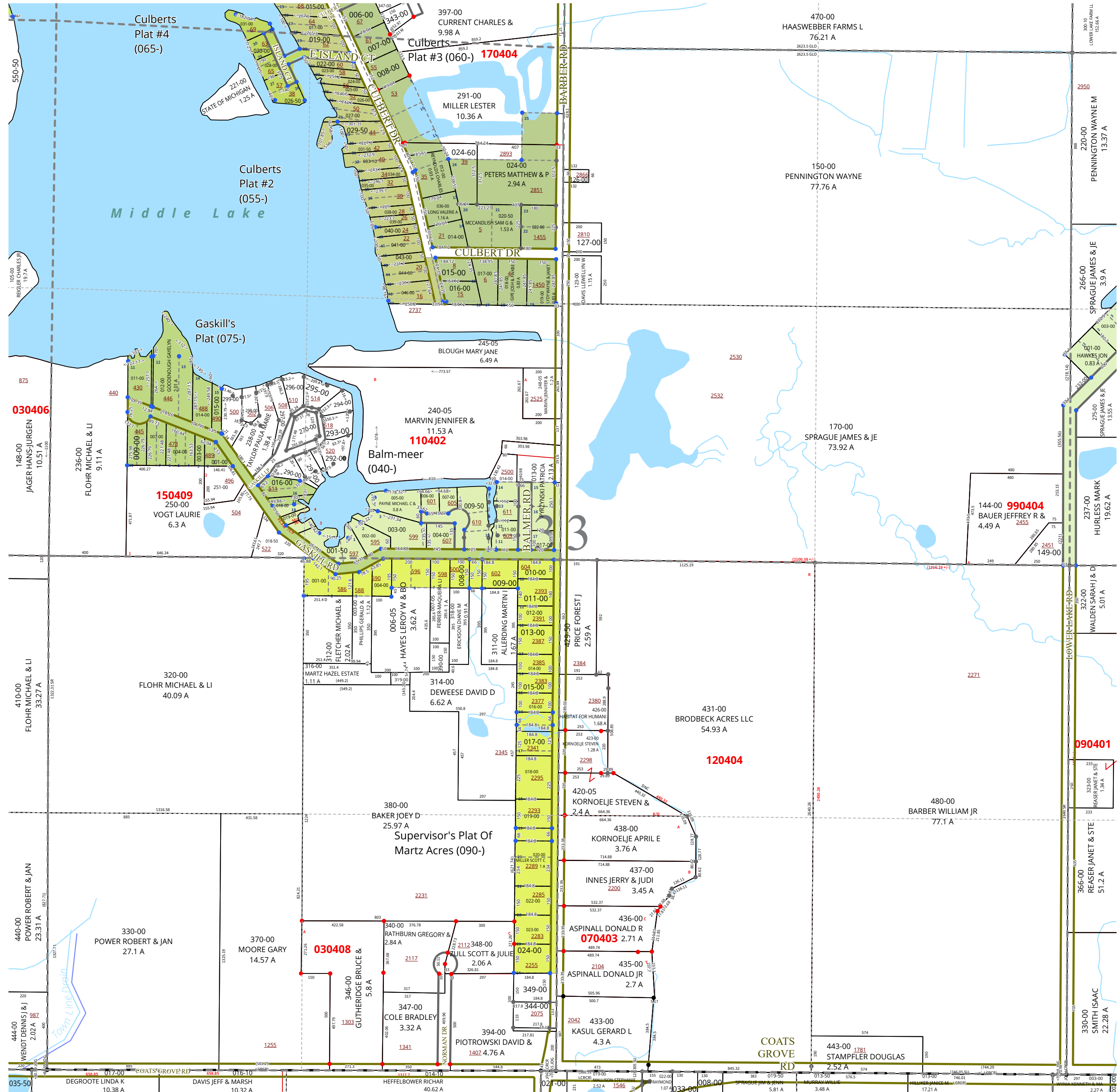
- 1234 Address
- Gap
- Overlap
- 1234 Proposed Split Control Number

This tax map was compiled for tax administration purposes from county and township records. It does not represent a land survey.
Barry County Land Information Services
121 S Church St., Hastings, MI 49058
(269) 945-1292 or barrycounty.org



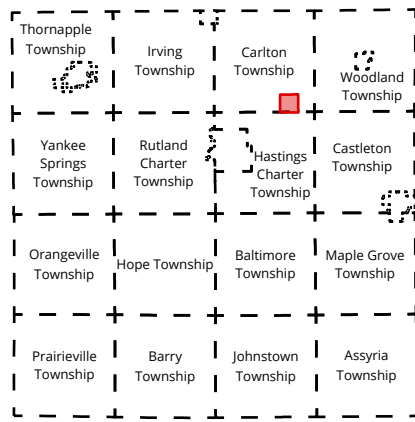
October 2022

All dimensions are from tax roll unless noted below.
D = deeded M or S = surveyed
SR = Surveyor's Record prior to 1915
GLO = Government Land Office circa. 1830
LCRCR = Land Corner Certificate



Carlton Township

T 04N R 08W
Barry County
Michigan



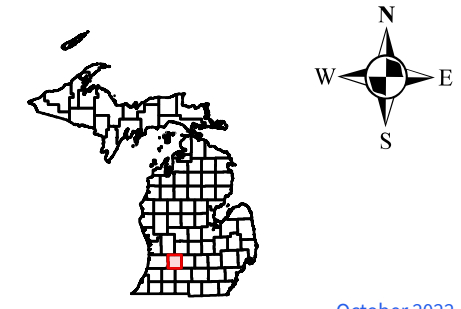
Section 35

08-004-035-

Scale 1" = 400'

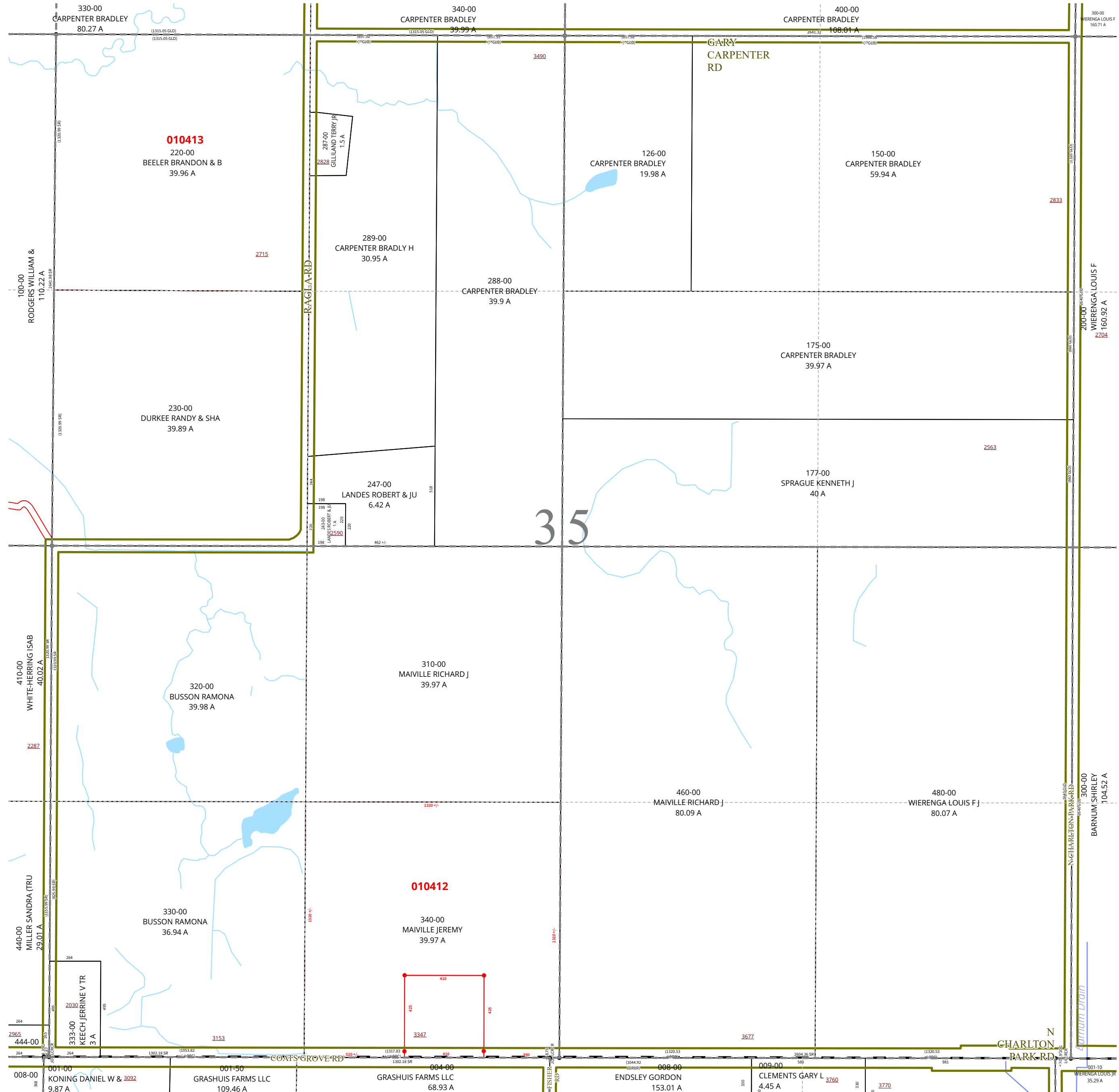
- 1234 Address
- Gap
- Overlap
- 1234 Proposed Split Control Number

This tax map was compiled for tax administration purposes from county and township records. It does not represent a land survey.
Barry County Land Information Services
121 S Church St., Hastings, MI 49058
(269) 945-1292 or barrycounty.org

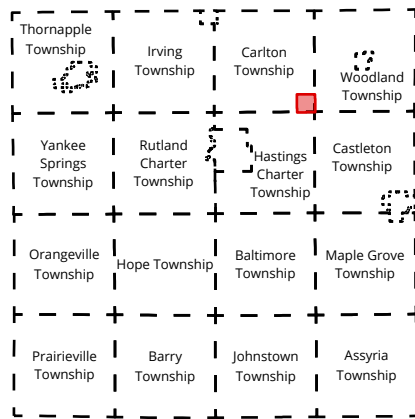


October 2022

All dimensions are from tax roll unless noted below.
D = deeded M or S = surveyed
SR = Surveyor's Record prior to 1915
GLO = Government Land Office circa. 1830
LCRCR = Land Corner Certificate



Carlton Township
T 04N R 08W
Barry County
Michigan

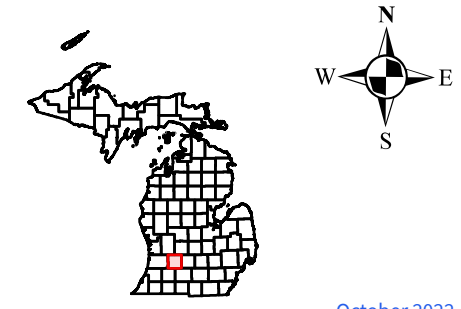


Section 36
08-004-036-

Scale 1" = 400'

- 1234 Address
- Gap
- Overlap
- 1234 Proposed Split Control Number

This tax map was compiled for tax administration purposes from county and township records. It does not represent a land survey.
 Barry County Land Information Services
 121 S Church St., Hastings, MI 49058
 (269) 945-1292 or barrycounty.org



October 2022

All dimensions are from tax roll unless noted below.
 D = deeded M or S = surveyed
 SR = Surveyor's Record prior to 1915
 GLO = Government Land Office circa. 1830
 LCRCR = Land Corner Certificate

