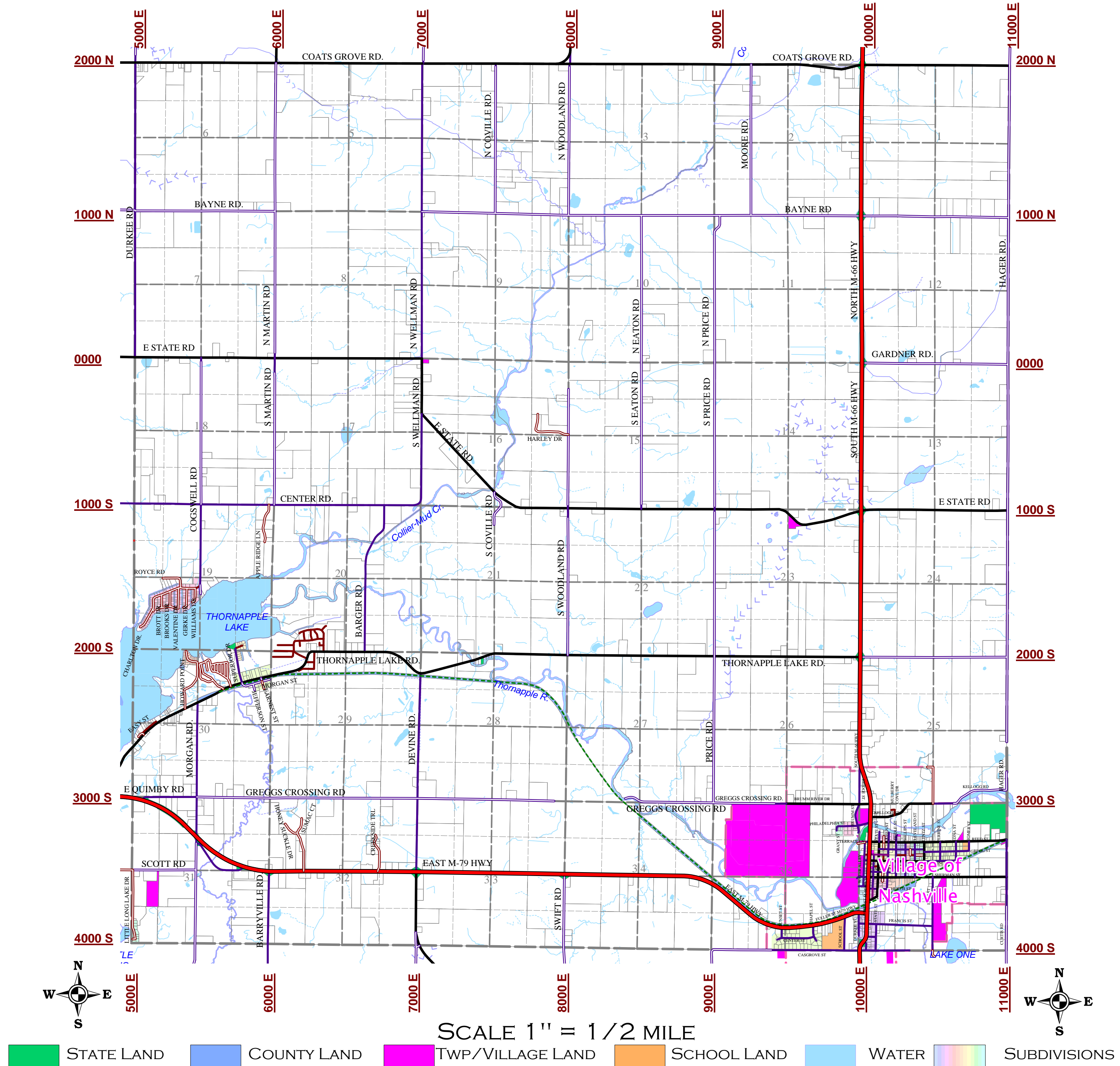
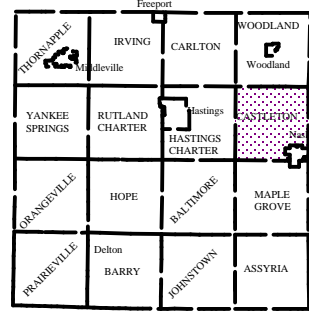


CASTLETON TOWNSHIP INDEX MAP



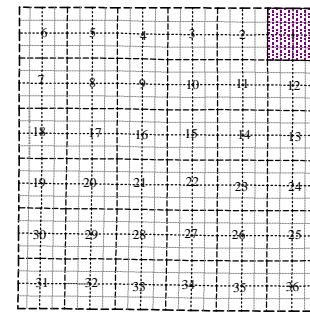
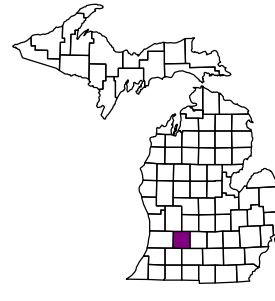
Castleton Township Subdivisions 08-05-

Dull's Plat #1	100-	SE Sec 19 & NE Sec 30	L.5-15
Howard Point, Supervisors Plat of	110-	NW Sec 30	L.3-74
Pleasant Shores	130-	SW Sec 19	L.3-59
Prudden's Subdivision	140-	SW Sec 31	L.5-46
Village of Sheridan	120-	NE Sec 30	L.1-20



Castleton Township
T 3 N R 7 W
Barry County
Michigan

- Address 1234
- Gap
- Overlap
- Real Property
- Personal Property
- Approved Split
- Plat
- Condominium
- Mobile Home Park



Section 1
08-05-001-

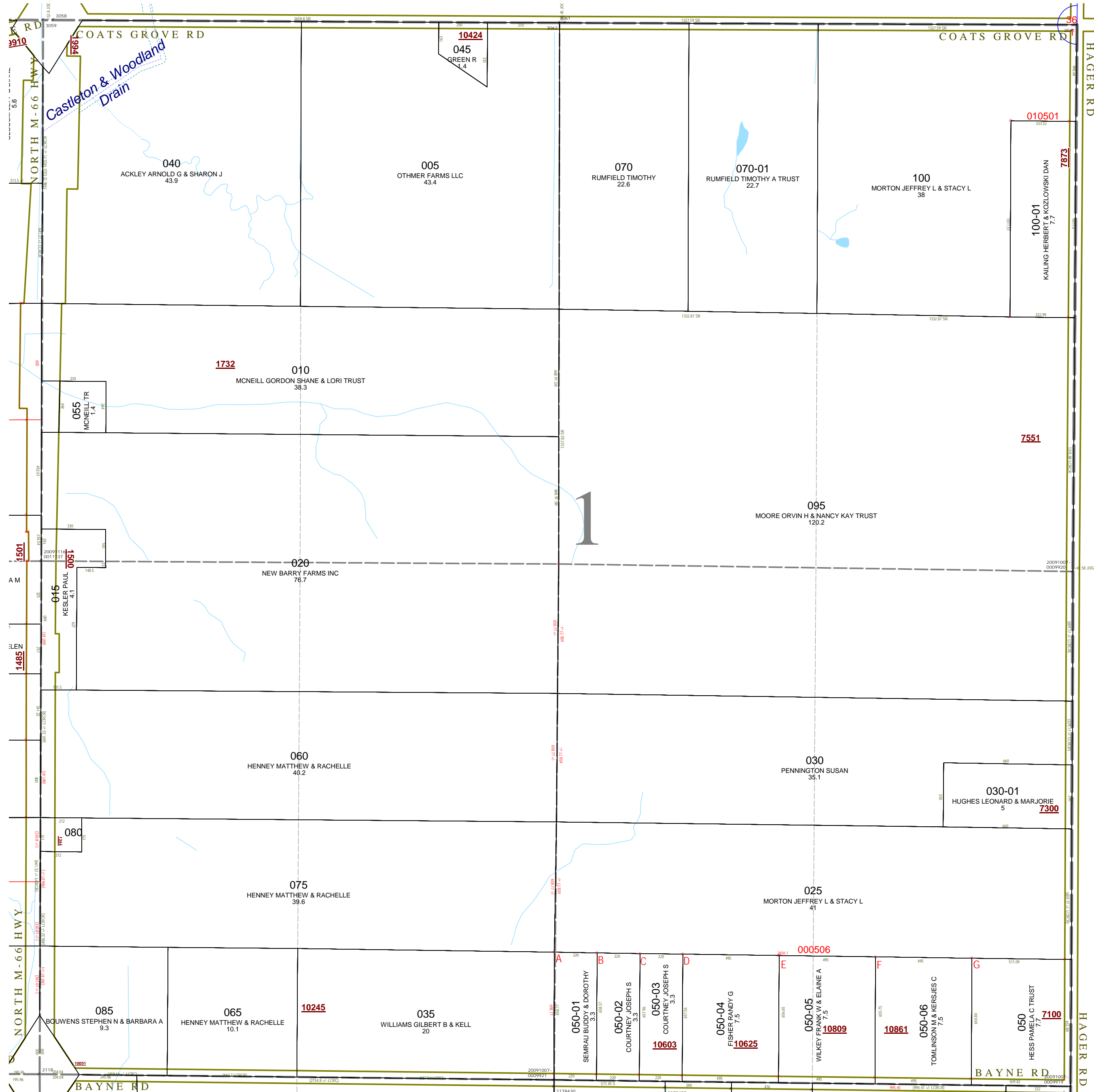
Scale 1" = 400'

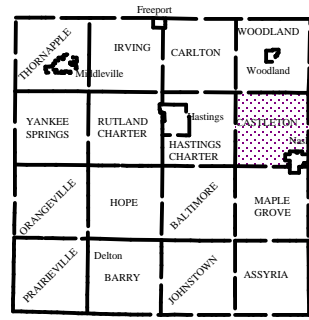


October 1997
Revised October 1999
Revised February 2001
Revised January 2003
Revised June 2004
Revised May 2005
Revised February 2007
Revised January 2009
Revised July 2010
Revised February 2012
Revised November 2015

This tax map was compiled for tax administration purposes from county and township records. It does not represent a land survey.
Barry County Land Information Services
220 West State Street, Hastings MI 49058
(269) 945-1292 or <http://www.barrycounty.org/>

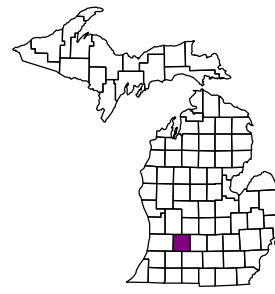
All dimensions are from tax roll unless noted below.
D = deeded M or S = surveyed LCRCR = land corner
SR = Surveyor's Record prior to 1915
GLO = Government Land Office circa. 1830





Castleton Township
T 3 N R 7 W
Barry County
Michigan

- Address 1234
- Gap
- Overlap
- Real Property
- Personal Property
- Approved Split
- Plat
- Condominium
- Mobile Home Park



Section 2
08-05-002-

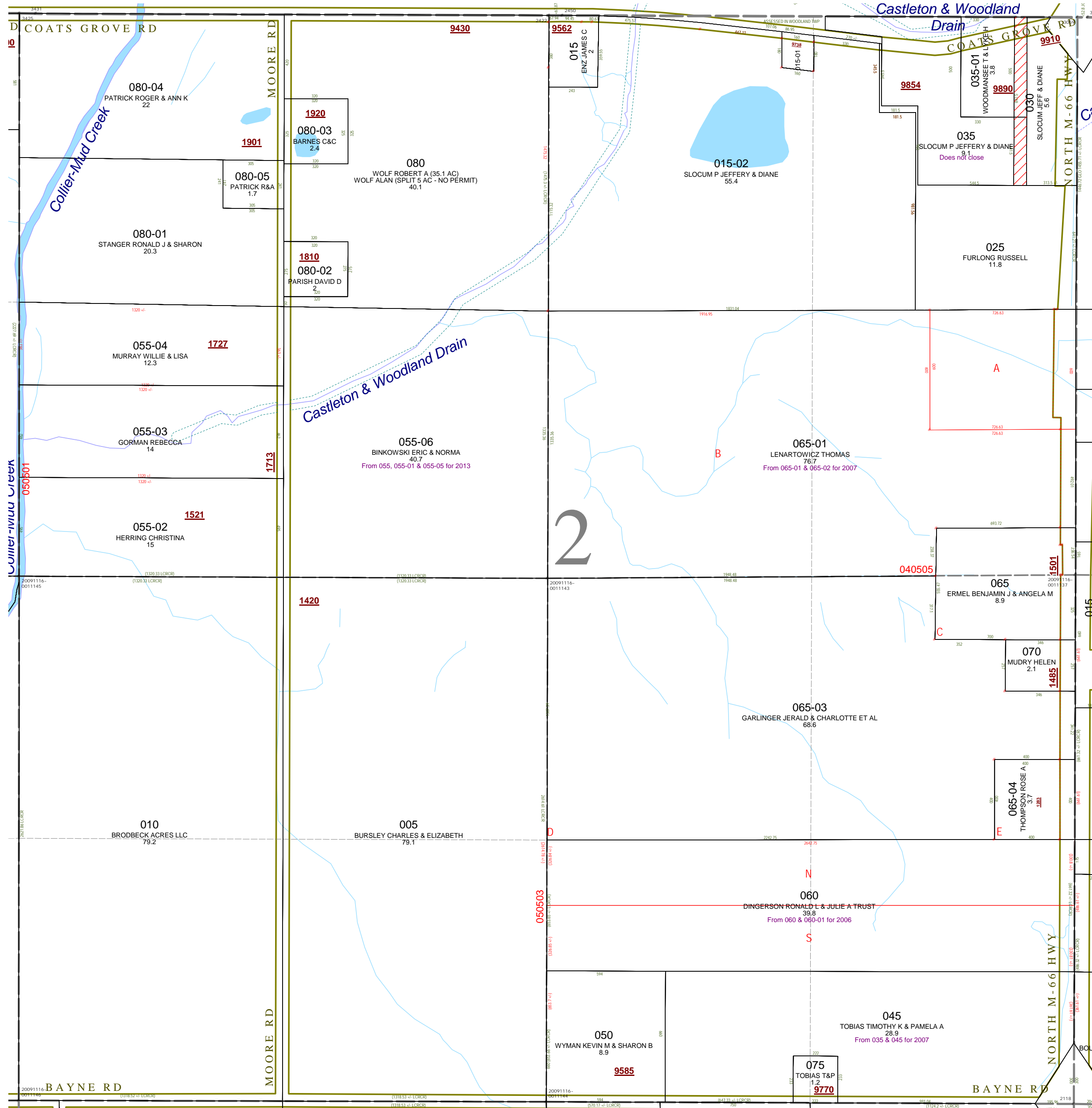


Scale 1" = 400'

This tax map was compiled for tax administration purposes from county and township records. It does not represent a land survey. Barry County Land Information Services 220 West State Street, Hastings MI 49058 (269) 945-1292 or <http://www.barrycounty.org/>

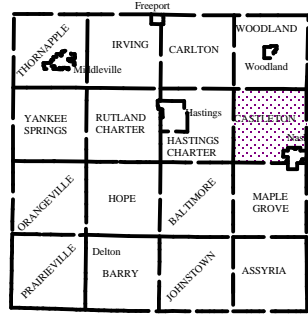
- October 1997
- Revised October 1999
- Revised February 2001
- Revised January 2003
- Revised June 2004
- Revised May 2005
- Revised February 2007
- Revised January 2009
- Revised July 2010
- Revised February 2012
- Revised November 2015

All dimensions are from tax roll unless noted below.
D = deeded M or S = surveyed LCCR = land corner
SR = Surveyor's Record prior to 1915
GLO = Government Land Office circa. 1830



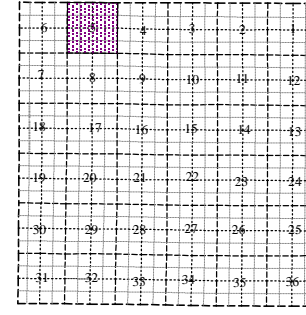
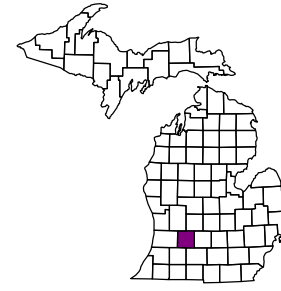
08-05-002-030-00 overlaps 035 (same owner) and 035-01 due to misidentification of point of commencement on an old family remainder deed.

08-05-002-035-00 has a measure in the description that does not appear in the deed and causes it to overshoot, change N 345.5FT TO C/L RD to just N TO C/L RD to match deed in L.413-606



Castleton Township
T 3 N R 7 W
Barry County
Michigan

- Address 1234
- Gap
- Overlap
- Real Property
- Personal Property
- Approved Split
- Plat
- Condominium
- Mobile Home Park



Section 5
08-05-005-

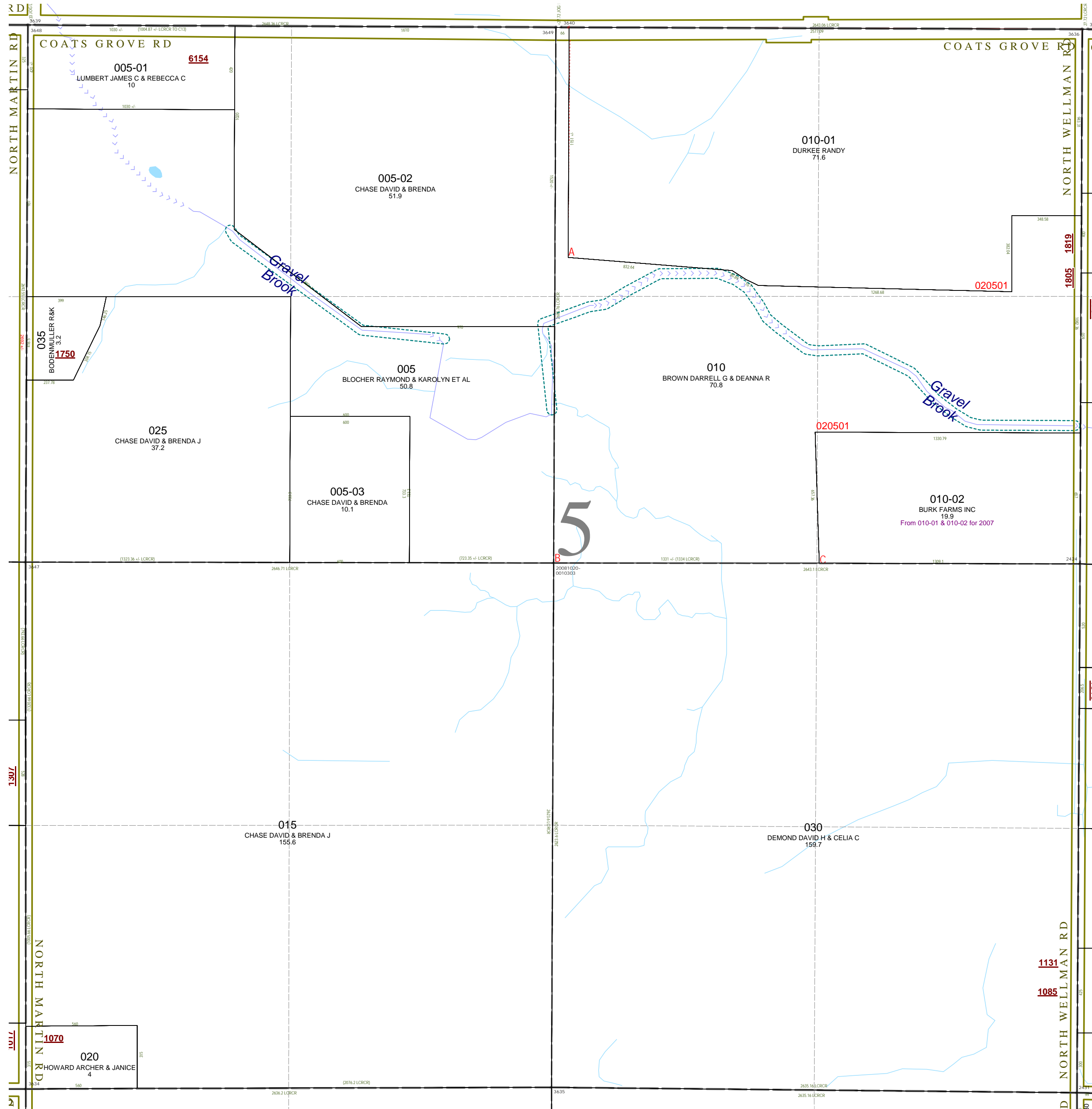


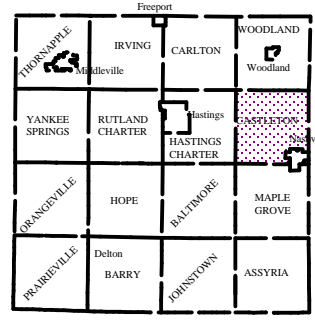
Scale 1" = 400'

This tax map was compiled for tax administration purposes from county and township records. It does not represent a land survey. Barry County Land Information Services 220 West State Street, Hastings MI 49058 (269) 945-1292 or <http://www.barrycounty.org/>

- October 1997
- Revised October 1999
- Revised February 2001
- Revised January 2003
- Revised June 2004
- Revised May 2005
- Revised February 2007
- Revised January 2009
- Revised July 2010
- Revised February 2012
- Revised November 2015

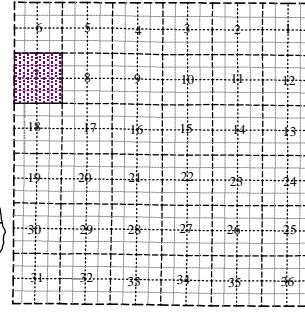
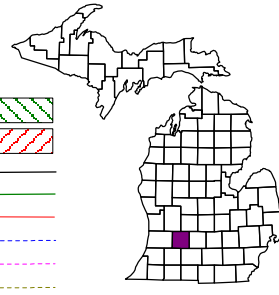
All dimensions are from tax roll unless noted below.
D = deeded M or S = surveyed LCCR = land corner
SR = Surveyor's Record prior to 1915
GLO = Government Land Office circa. 1830





Castleton Township
T 3 N R 7 W
Barry County
Michigan

- Address 1234
- Gap
- Overlap
- Real Property
- Personal Property
- Approved Split
- Plat
- Condominium
- Mobile Home Park



Section 7
08-05-007-

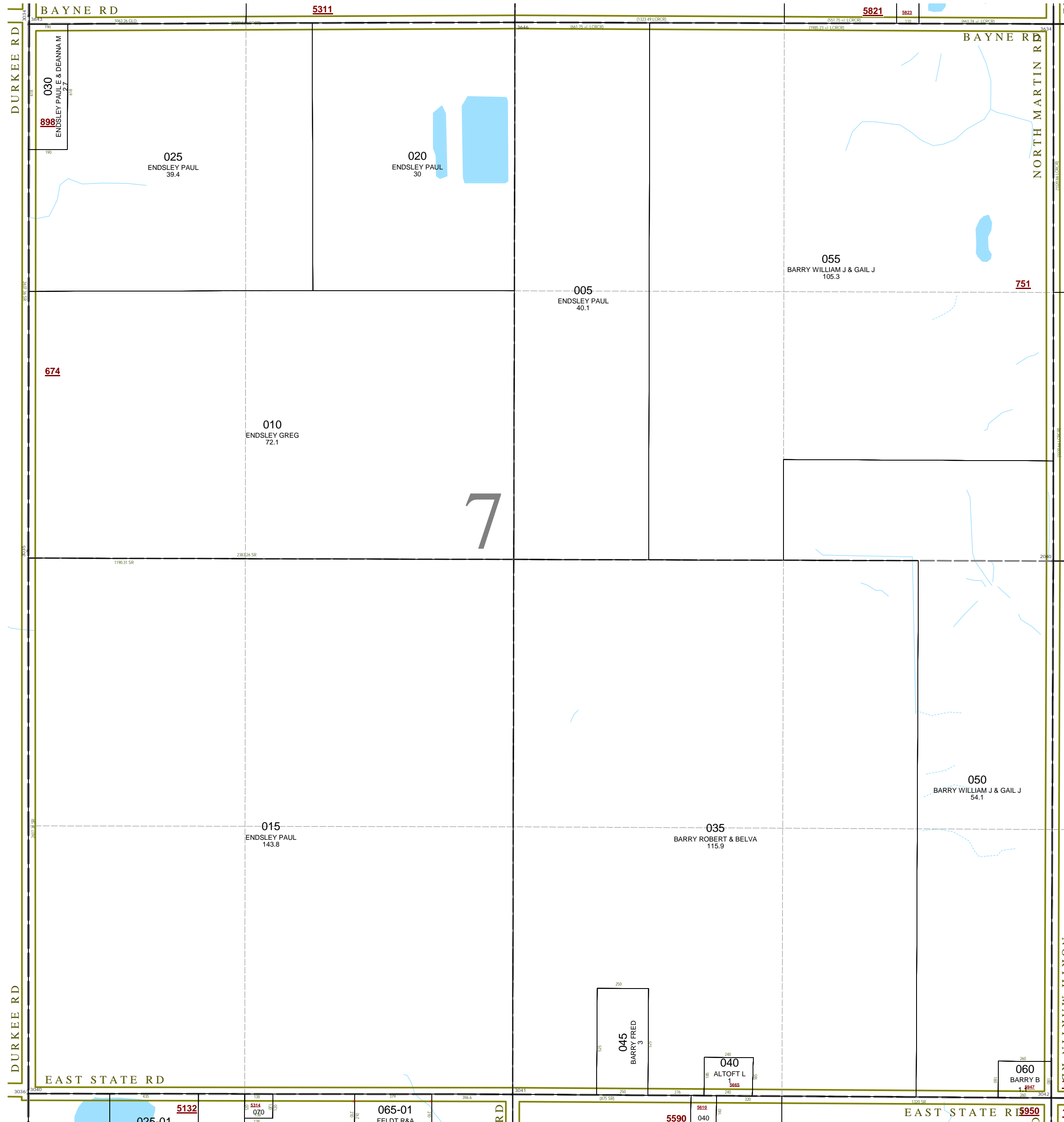


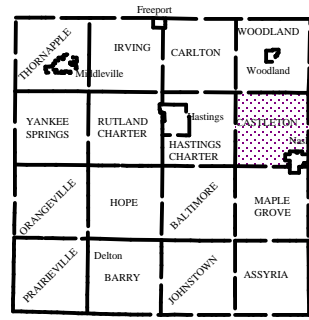
Scale 1" = 400'

This tax map was compiled for tax administration purposes from county and township records. It does not represent a land survey. Barry County Land Information Services 220 West State Street, Hastings MI 49058 (269) 945-1282 or <http://www.barrycounty.org/>

October 1997
Revised October 1999
Revised February 2001
Revised January 2003
Revised June 2004
Revised May 2005
Revised February 2007
Revised January 2009
Revised July 2010
Revised February 2012
Revised November 2015

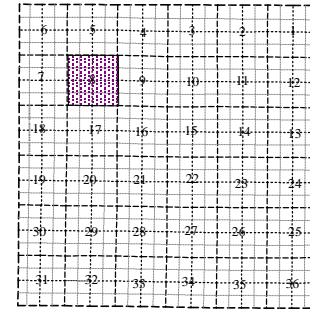
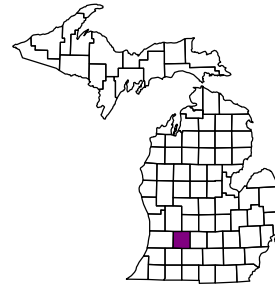
All dimensions are from tax roll unless noted below.
D = deeded M or S = surveyed LCRCR = land corner
SR = Surveyor's Record prior to 1915
GLO = Government Land Office circa. 1830





Castleton Township
T 3 N R 7 W
Barry County
Michigan

- Address 1234
- Gap
- Overlap
- Real Property
- Personal Property
- Approved Split
- Plat
- Condominium
- Mobile Home Park



Section 8
08-05-008-

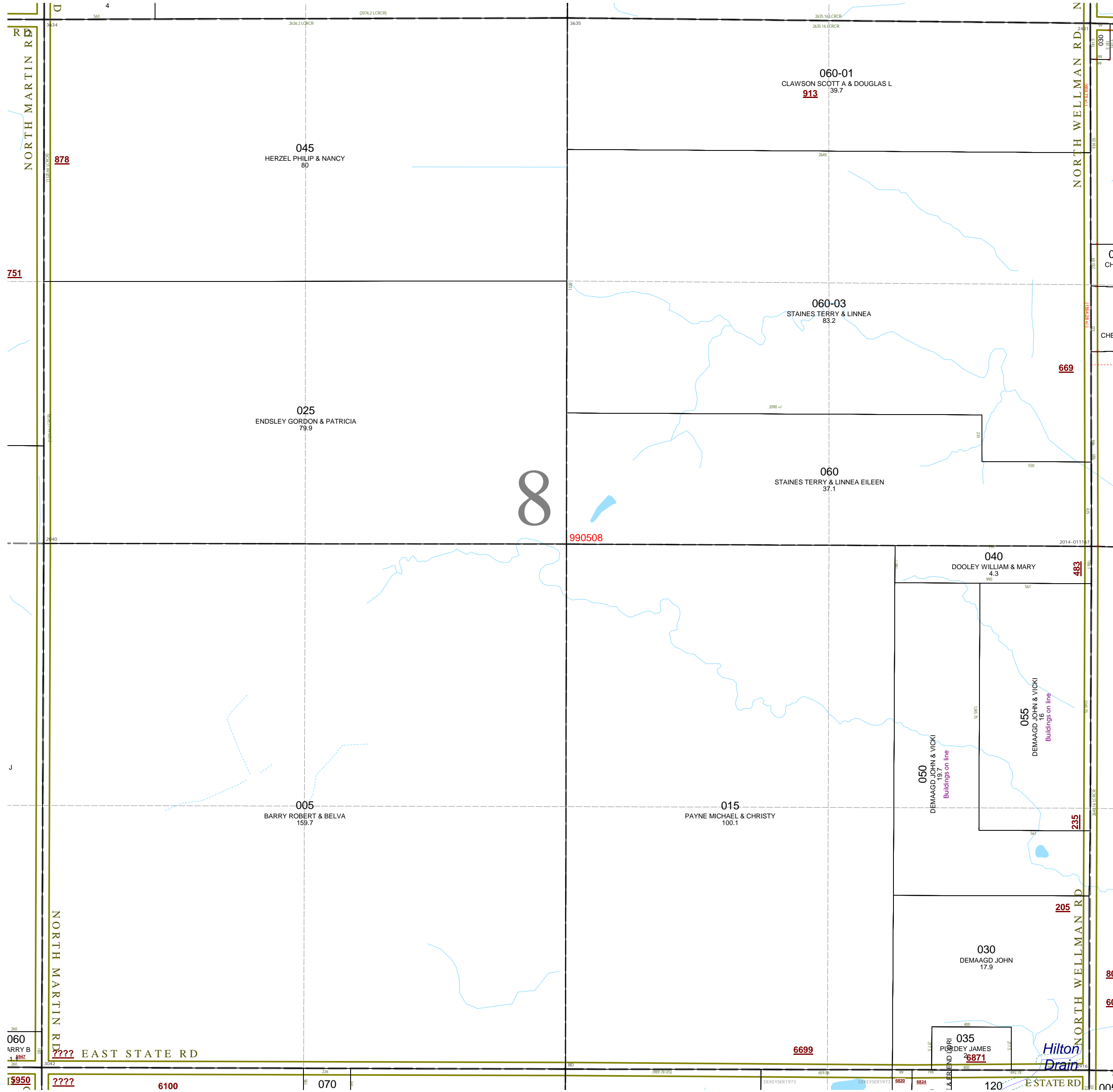


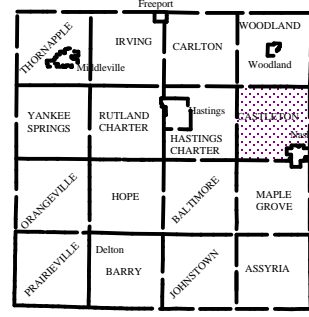
Scale 1" = 400'

This tax map was compiled for tax administration purposes from county and township records. It does not represent a land survey. Barry County Land Information Services 220 West State Street, Hastings MI 49058 (269) 945-1292 or <http://www.barrycounty.org/>

- October 1997
- Revised October 1999
- Revised February 2001
- Revised January 2003
- Revised June 2004
- Revised May 2005
- Revised February 2007
- Revised January 2009
- Revised July 2010
- Revised February 2012
- Revised November 2015

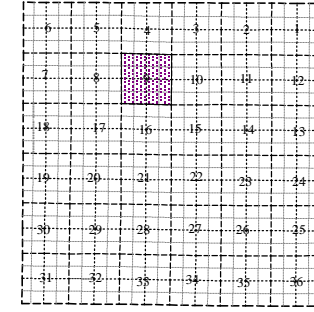
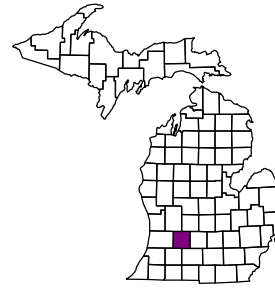
All dimensions are from tax roll unless noted below.
D = deeded M or S = surveyed LCRCR = land corner
SR = Surveyor's Record prior to 1915
GLO = Government Land Office circa. 1830





Castleton Township
T 3 N R 7 W
Barry County
Michigan

- Address 1234
- Gap
- Overlap
- Real Property
- Personal Property
- Approved Split
- Plat
- Condominium
- Mobile Home Park



Section 9
08-05-009-

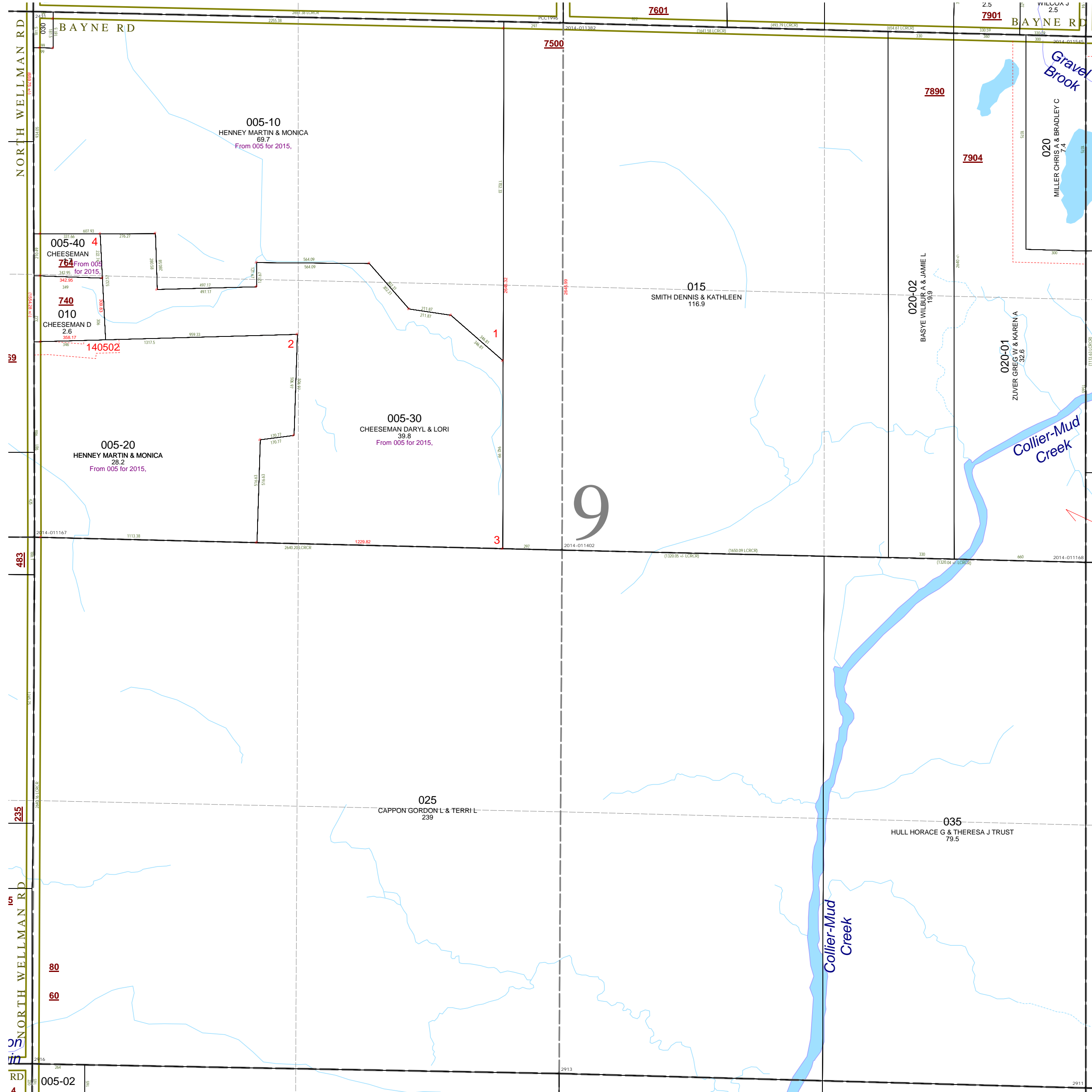


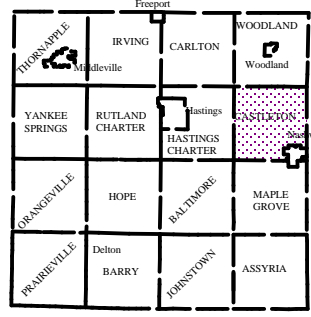
Scale 1" = 400'

This tax map was compiled for tax administration purposes from county and township records. It does not represent a land survey. Barry County Land Information Services 220 West State Street, Hastings MI 49058 (269) 945-1292 or <http://www.barrycounty.org/>

- October 1997
- Revised October 1999
- Revised February 2001
- Revised January 2003
- Revised June 2004
- Revised May 2005
- Revised February 2007
- Revised January 2009
- Revised July 2010
- Revised February 2012
- Revised November 2015

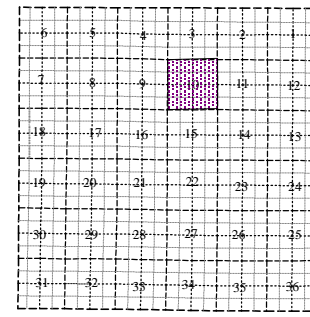
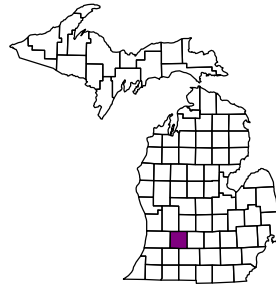
All dimensions are from tax roll unless noted below.
D = deeded M or S = surveyed LCRCR = land corner
SR = Surveyor's Record prior to 1915
GLO = Government Land Office circa. 1830





Castleton Township
T 3 N R 7 W
Barry County
Michigan

- Address
- Gap
- Overlap
- Real Property
- Personal Property
- Approved Split
- Piat
- Condominium
- Mobile Home Park



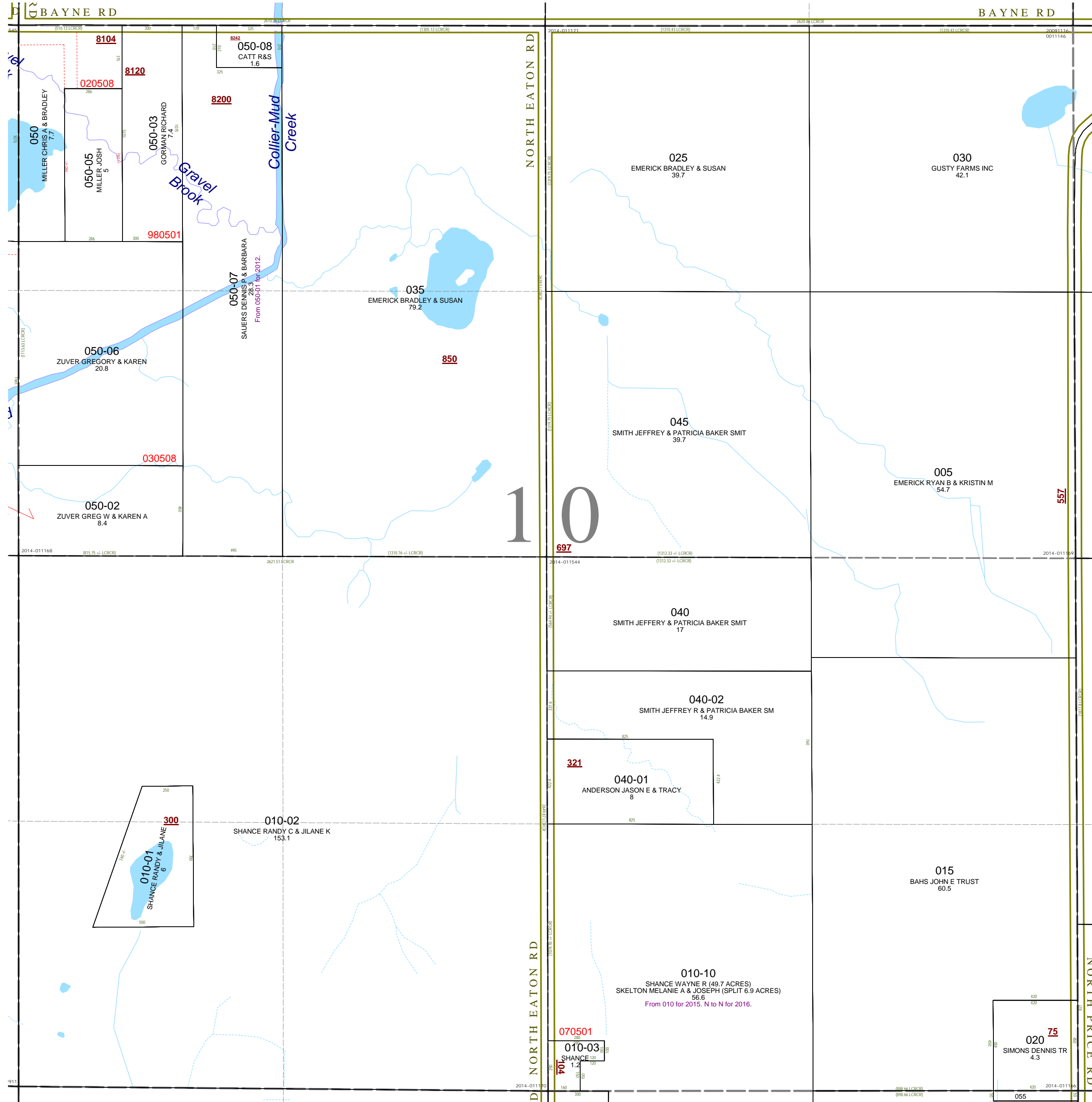
Section 10
08-05-010-
Scale 1" = 400'

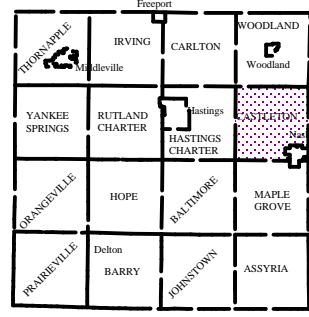


October 1997
Revised October 1999
Revised February 2001
Revised January 2003
Revised June 2004
Revised May 2005
Revised February 2007
Revised January 2009
Revised July 2010
Revised February 2012
Revised November 2015

This tax map was compiled for tax administration purposes from county and township records. It does not represent a land survey.
Barry County Land Information Services
220 West State Street, Hastings MI 49058
(269) 945-1292 or <http://www.barrycounty.org/>

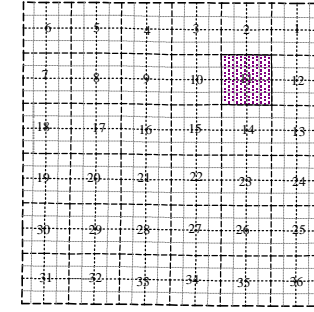
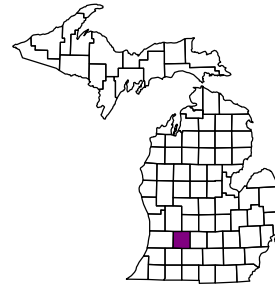
All dimensions are from tax roll unless noted below.
D = deeded M or S = surveyed LCRCR = land corner
SR = Surveyor's Record prior to 1915
GLO = Government Land Office circa. 1830





Castleton Township
T 3 N R 7 W
Barry County
Michigan

- Address 1234
- Gap
- Overlap
- Real Property
- Personal Property
- Approved Split
- Plat
- Condominium
- Mobile Home Park



Section 11
08-05-011-

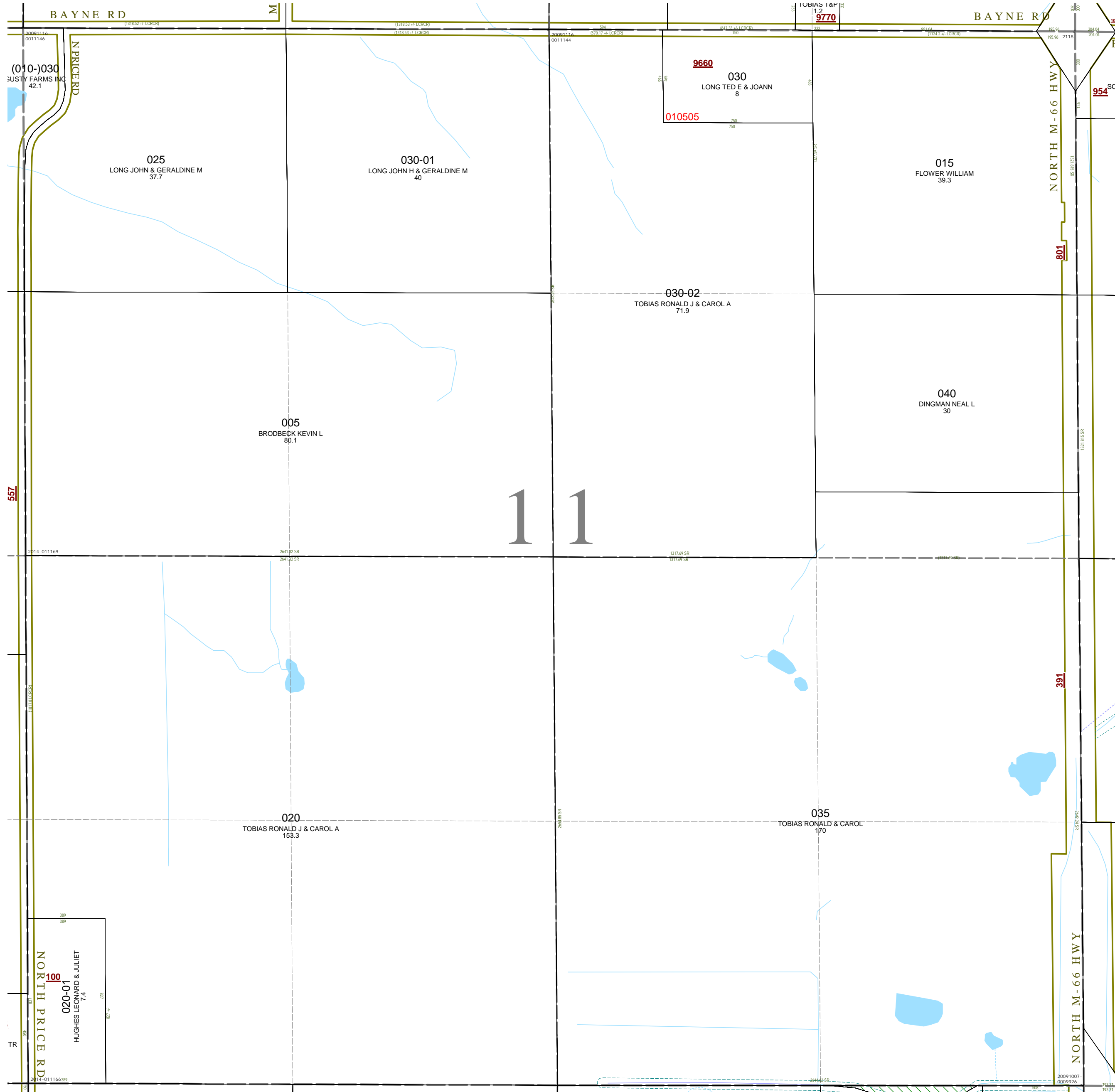


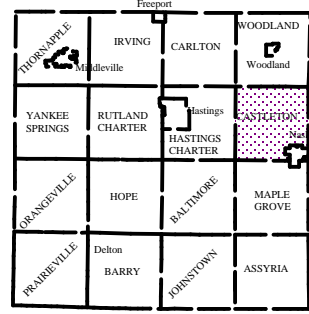
Scale 1" = 400'

This tax map was compiled for tax administration purposes from county and township records. It does not represent a land survey.
Barry County Land Information Services
220 West State Street, Hastings MI 49058
(269) 945-1292 or <http://www.barrycounty.org/>

- October 1997
- Revised October 1999
- Revised February 2001
- Revised January 2003
- Revised June 2004
- Revised May 2005
- Revised February 2007
- Revised January 2009
- Revised July 2010
- Revised February 2012
- Revised November 2015

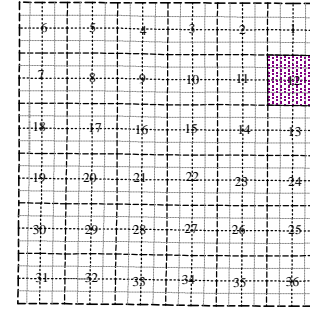
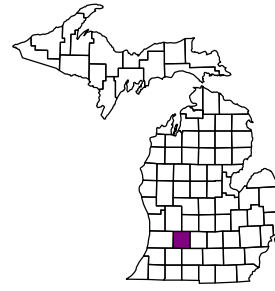
All dimensions are from tax roll unless noted below.
D = deeded M or S = surveyed LCRCR = land corner
SR = Surveyor's Record prior to 1915
GLO = Government Land Office circa. 1830





Castleton Township
T 3 N R 7 W
Barry County
Michigan

- Address 1234
- Gap
- Overlap
- Real Property
- Personal Property
- Approved Split
- Plat
- Condominium
- Mobile Home Park



Section 12
08-05-012-

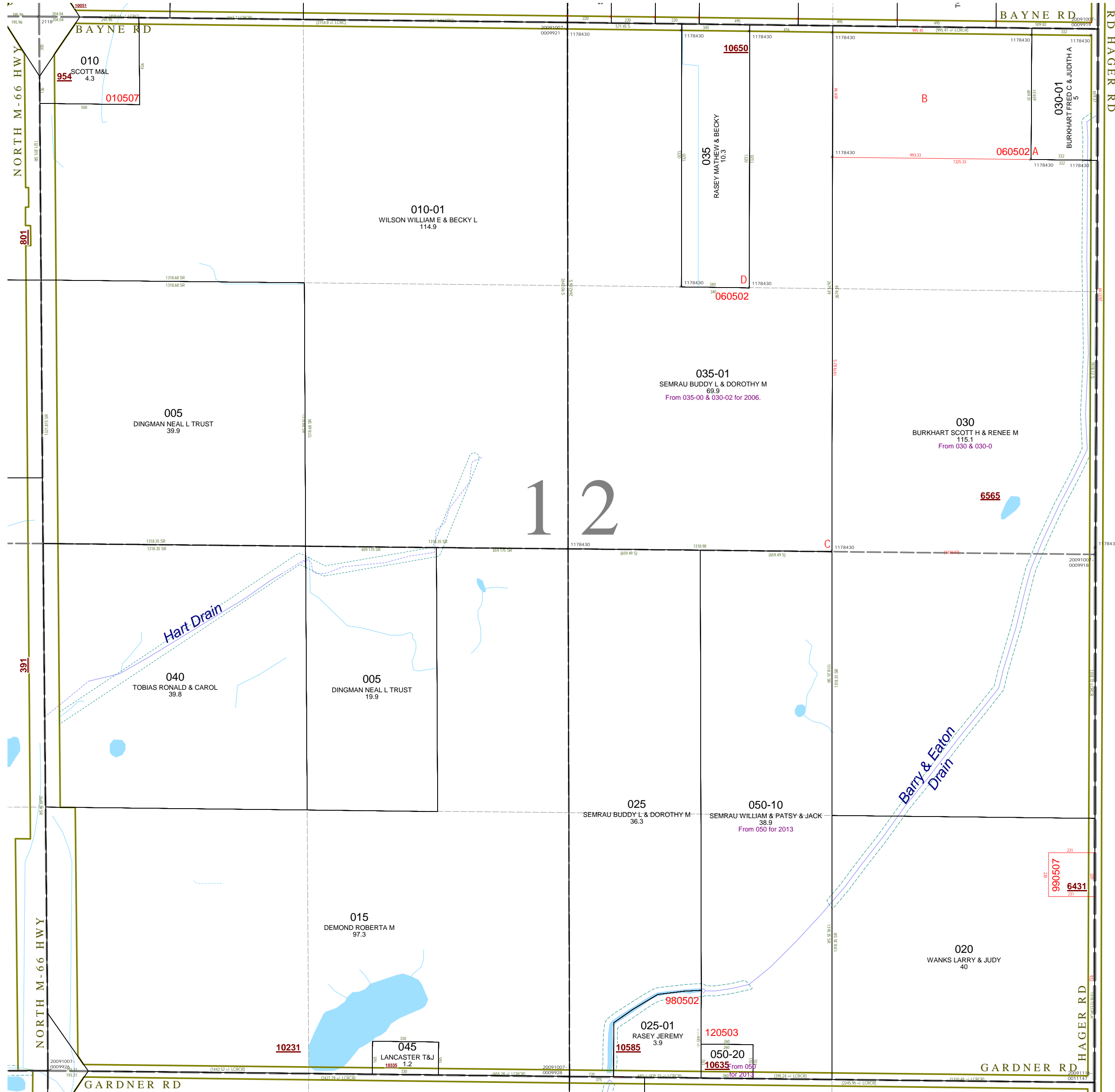


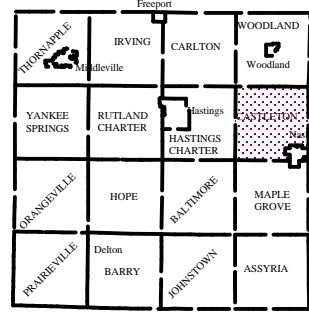
Scale 1" = 400'

This tax map was compiled for tax administration purposes from county and township records. It does not represent a land survey.
Barry County Land Information Services
220 West State Street, Hastings MI 49058
(269) 945-1292 or <http://www.barrycounty.org/>

- October 1997
- Revised October 1999
- Revised February 2001
- Revised January 2003
- Revised June 2004
- Revised May 2005
- Revised February 2007
- Revised January 2009
- Revised July 2010
- Revised February 2012
- Revised November 2015

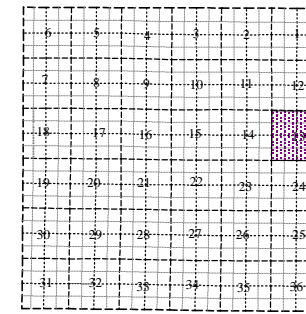
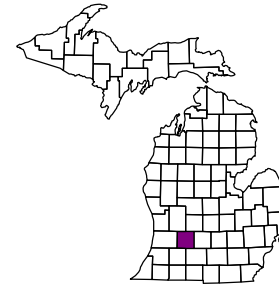
All dimensions are from tax roll unless noted below.
D = deeded M or S = surveyed LCRCR = land corner
SR = Surveyor's Record prior to 1915
GLO = Government Land Office circa. 1830





Castleton Township
T 3 N R 7 W
Barry County
Michigan

- Address 1234
- Gap
- Overlap
- Real Property
- Personal Property
- Approved Split
- Plat
- Condominium
- Mobile Home Park



Section 13
08-05-013-

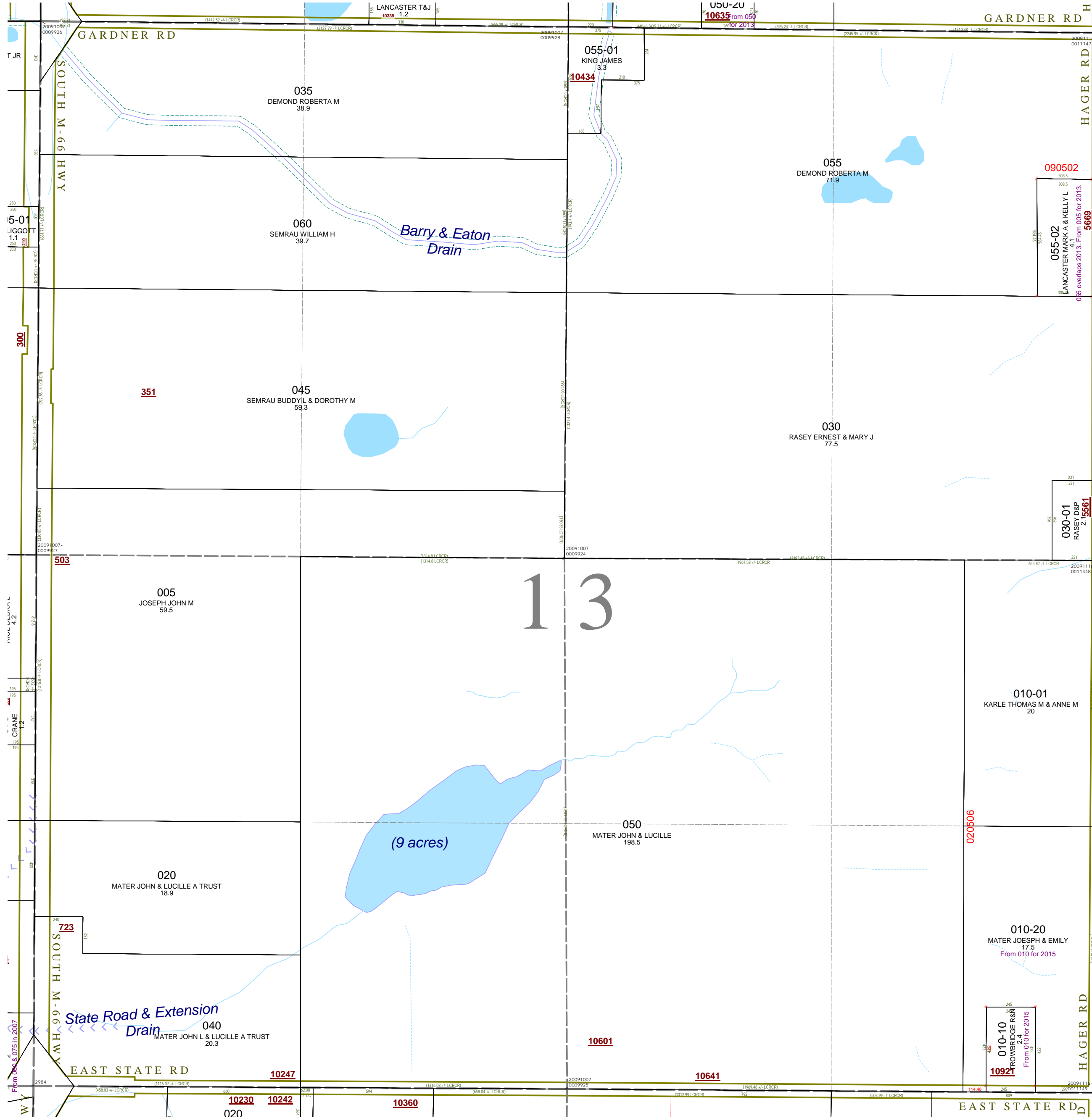


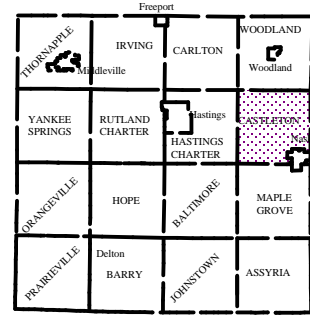
Scale 1" = 400'

This tax map was compiled for tax administration purposes from county and township records. It does not represent a land survey. Barry County Land Information Services 220 West State Street, Hastings MI 49058 (269) 945-1292 or <http://www.barrycounty.org/>

October 1997
Revised October 1999
Revised February 2001
Revised January 2003
Revised June 2004
Revised May 2005
Revised February 2007
Revised January 2009
Revised July 2010
Revised February 2012
Revised November 2015

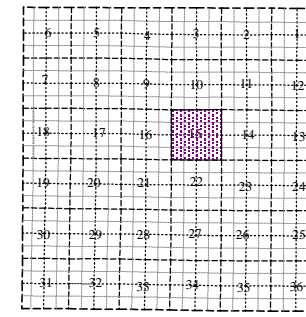
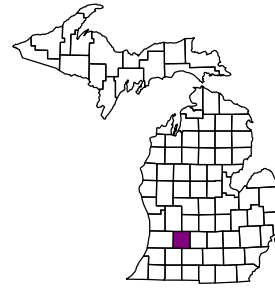
All dimensions are from tax roll unless noted below.
D = deeded M or S = surveyed LCRCR = land corner
SR = Surveyor's Record prior to 1915
GLO = Government Land Office circa. 1830





Castleton Township
T 3 N R 7 W
Barry County
Michigan

- Address 1234
- Gap
- Overlap
- Real Property
- Personal Property
- Approved Split
- Plat
- Condominium
- Mobile Home Park



Section 15
08-05-015-

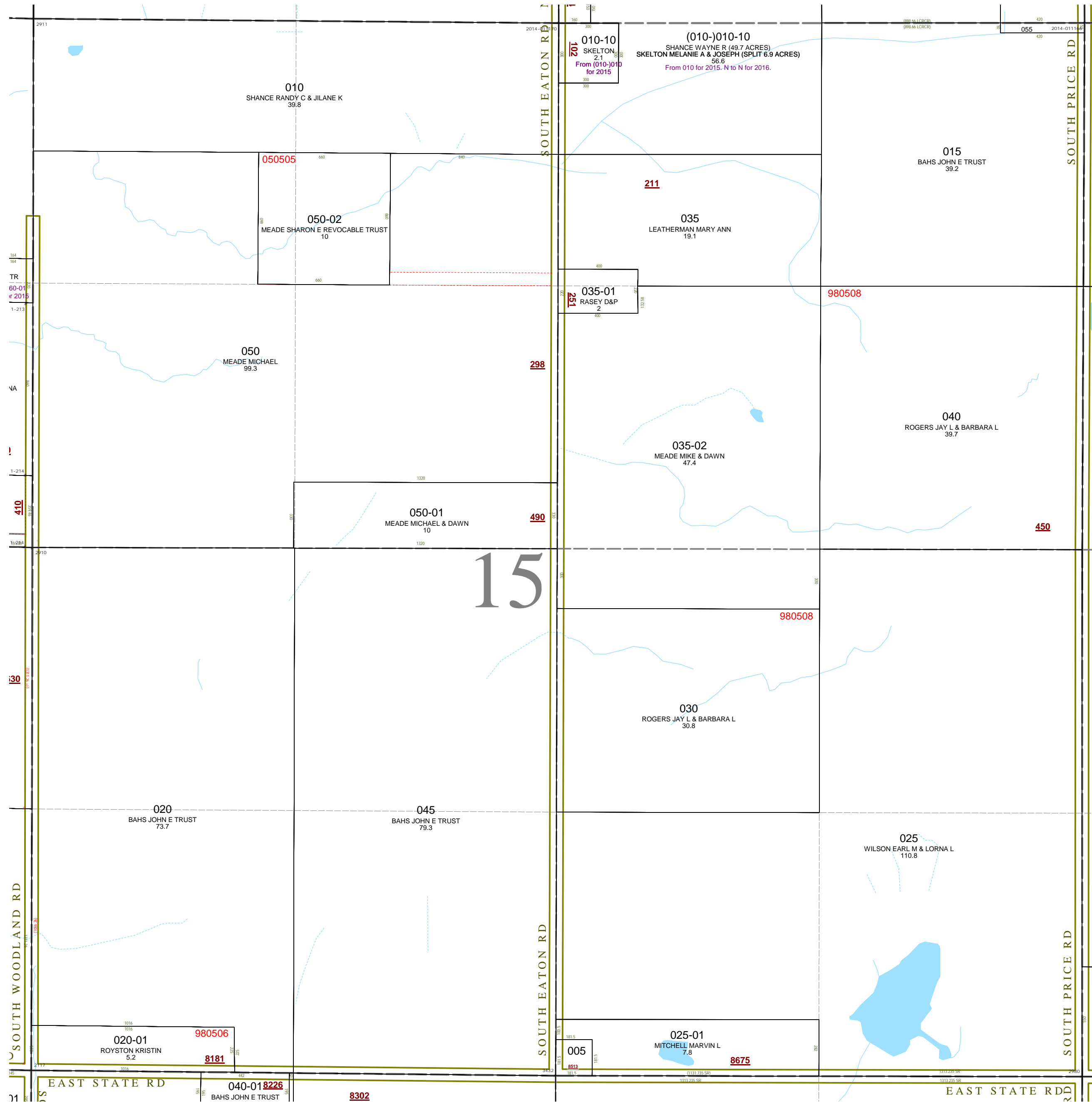


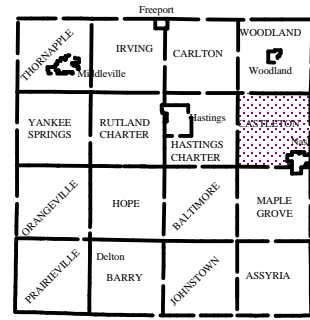
Scale 1" = 400'

This tax map was compiled for tax administration purposes from county and township records. It does not represent a land survey. Barry County Land Information Services 220 West State Street, Hastings MI 49058 (269) 945-1292 or <http://www.barrycounty.org/>

October 1997
Revised October 1999
Revised February 2001
Revised January 2003
Revised June 2004
Revised May 2005
Revised February 2007
Revised January 2009
Revised July 2010
Revised February 2012
Revised November 2015

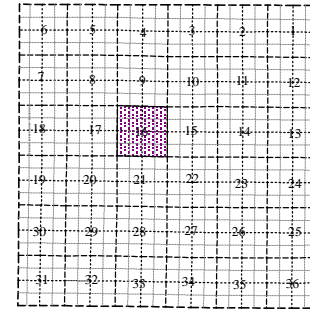
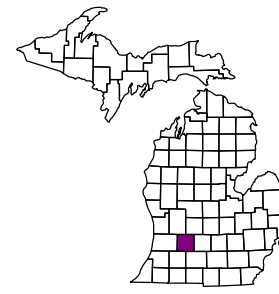
All dimensions are from tax roll unless noted below.
D = deeded M or S = surveyed LCRCR = land corner
SR = Surveyor's Record prior to 1915
GLO = Government Land Office circa. 1830





Castleton Township
T 3 N R 7 W
Barry County
Michigan

- Address
- Gap
- Overlap
- Real Property
- Personal Property
- Approved Split
- Plat
- Condominium
- Mobile Home Park



Section 16
08-05-016-

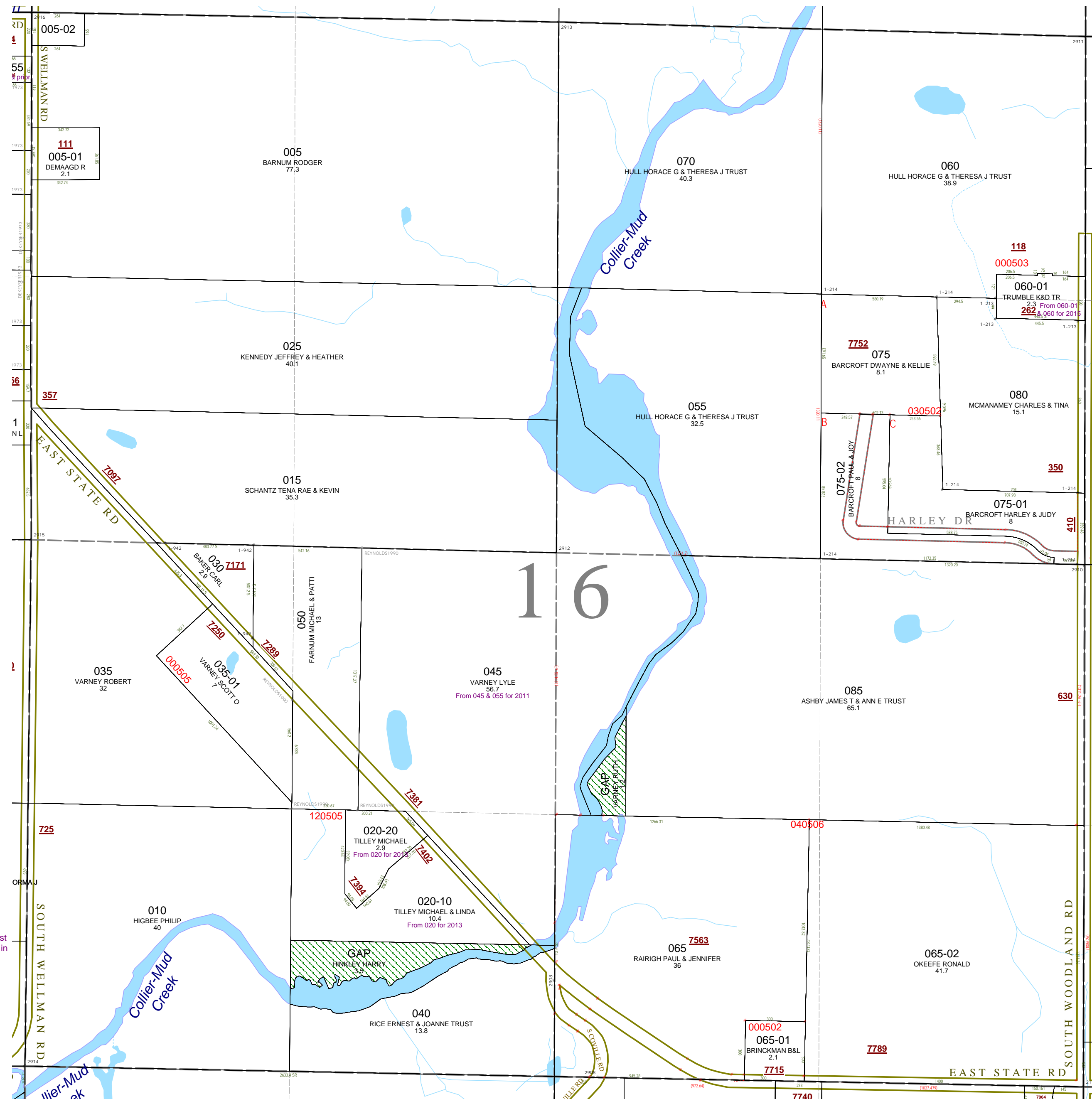


Scale 1" = 400'

This tax map was compiled for tax administration purposes from county and township records. It does not represent a land survey. Barry County Land Information Services 220 West State Street, Hastings MI 49058 (269) 945-1292 or <http://www.barrycounty.org/>

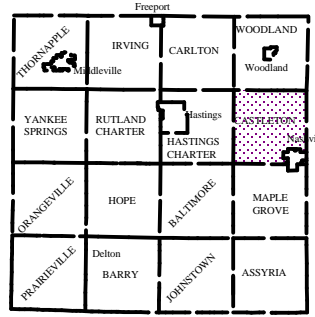
October 1997
Revised October 1999
Revised February 2001
Revised January 2003
Revised June 2004
Revised May 2005
Revised February 2007
Revised January 2009
Revised July 2010
Revised February 2012
Revised November 2015

All dimensions are from tax roll unless noted below.
D = deeded M or S = surveyed LCRCR = land corner
SR = Surveyor's Record prior to 1915
GLO = Government Land Office circa. 1830



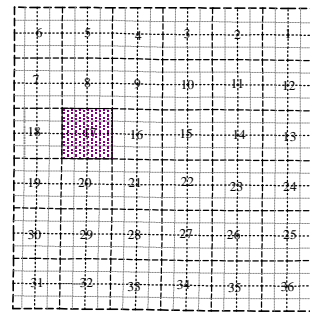
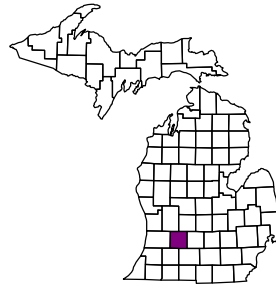
GAP was not conveyed to Higbee. The last deeds of record are for Harry B. Hinckley in L.146-162 & L.146-196

GAP owned by Ruth Varney (survivor of Owen) on a deed from Belle Mix recorded in L.149-439 dated 4/24/1933. Not sold onto Brewer in L.456-463. Looks like they used a oil & gas lease description to sell on the property to Brewer, which didn't include the whole piece.



Castleton Township
T 3 N R 7 W
Barry County
Michigan

- Address 1234
- Gap
- Overlap
- Real Property
- Personal Property
- Approved Split
- Plat
- Condominium
- Mobile Home Park



Section 17
08-05-017-

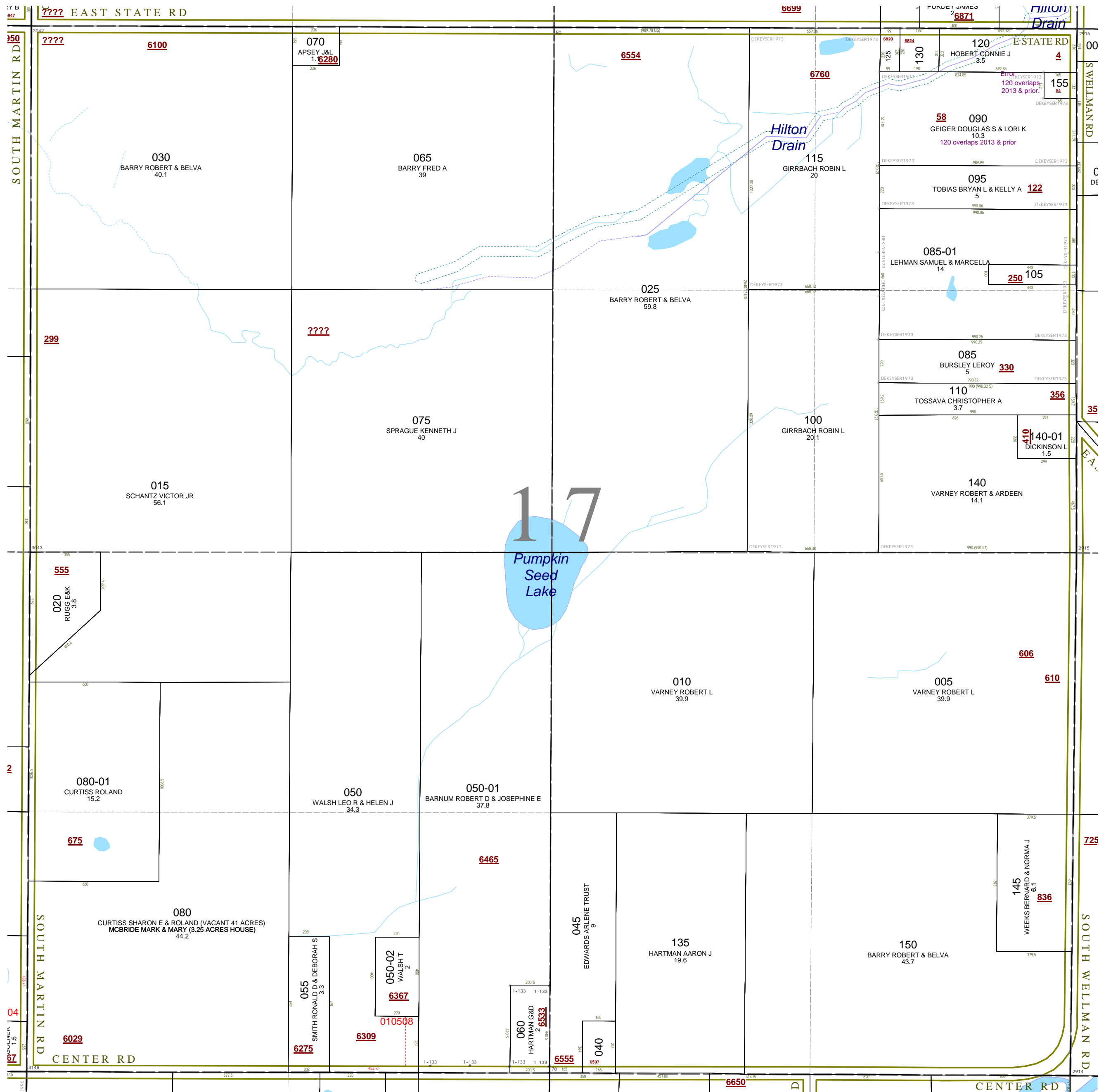


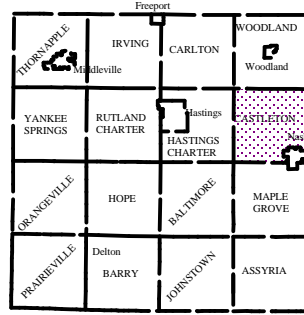
Scale 1" = 400'

This tax map was compiled for tax administration purposes from county and township records. It does not represent a land survey. Barry County Land Information Services 220 West State Street, Hastings MI 49058 (269) 945-1292 or <http://www.barrycounty.org/>

October 1997
Revised February 2001
Revised January 2003
Revised June 2004
Revised May 2005
Revised February 2007
Revised January 2009
Revised July 2010
Revised February 2012
Revised November 2015

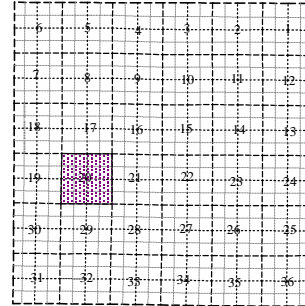
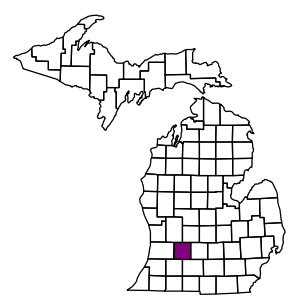
All dimensions are from tax roll unless noted below.
D = deeded M or S = surveyed LCRCR = land corner
SR = Surveyor's Record prior to 1915
GLO = Government Land Office circa. 1830





Castleton Township
T 3 N R 7 W
Barry County
Michigan

- Address 1234
- Gap
- Overlap
- Real Property
- Personal Property
- Approved Split
- Plat
- Condominium
- Mobile Home Park



Section 20
08-05-020-

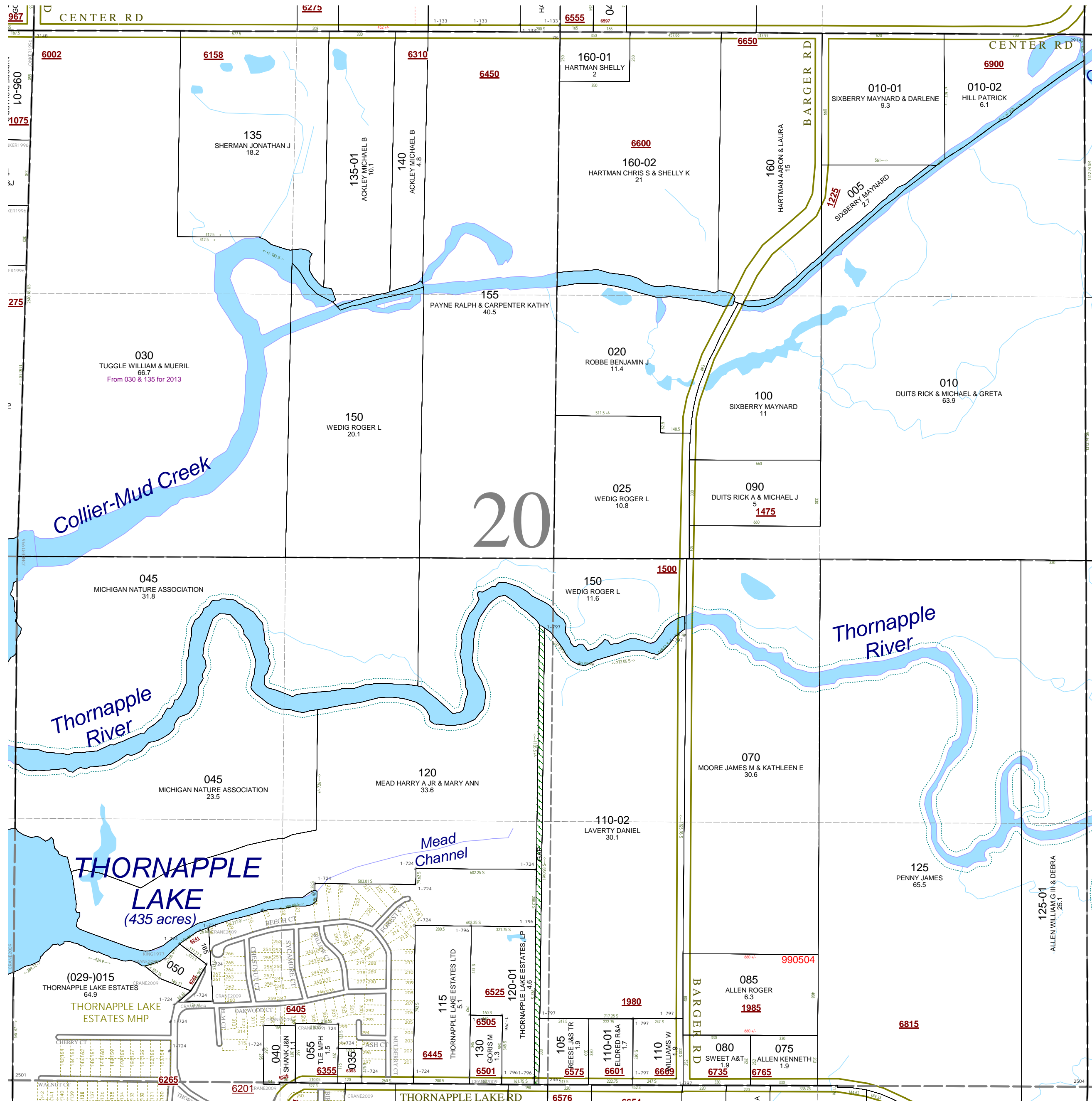


Scale 1" = 400'

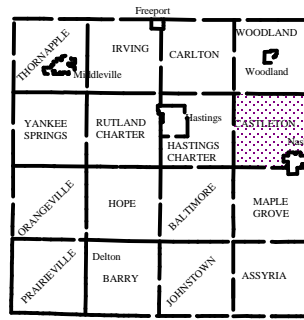
This tax map was compiled for tax administration purposes from county and township records. It does not represent a land survey. Barry County Land Information Services 220 West State Street, Hastings MI 49058 (269) 945-1292 or <http://www.barrycounty.org/>

October 1997
Revised October 1999
Revised February 2001
Revised January 2003
Revised June 2004
Revised May 2005
Revised February 2007
Revised January 2009
Revised July 2010
Revised February 2012
Revised November 2015

All dimensions are from tax roll unless noted below.
D = deeded M or S = surveyed LCRCR = land corner
SR = Surveyor's Record prior to 1915
GLO = Government Land Office circa. 1830

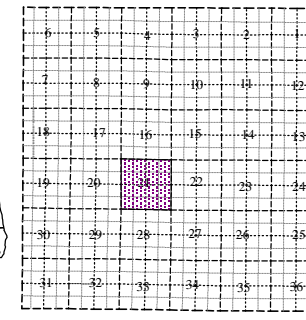
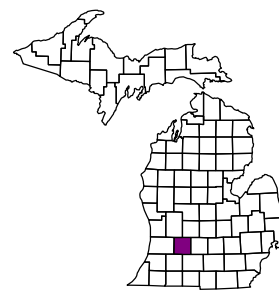


GAP owned by Ivah Knifen in L.240-547 and not sold onto Cornet L.259-58, Greenleaf in L.286-269 or Dull in L.240-547



Castleton Township
T 3 N R 7 W
Barry County
Michigan

- Address 1234
- Gap
- Overlap
- Real Property
- Personal Property
- Approved Split
- Plat
- Condominium
- Mobile Home Park



Section 21
08-05-021-

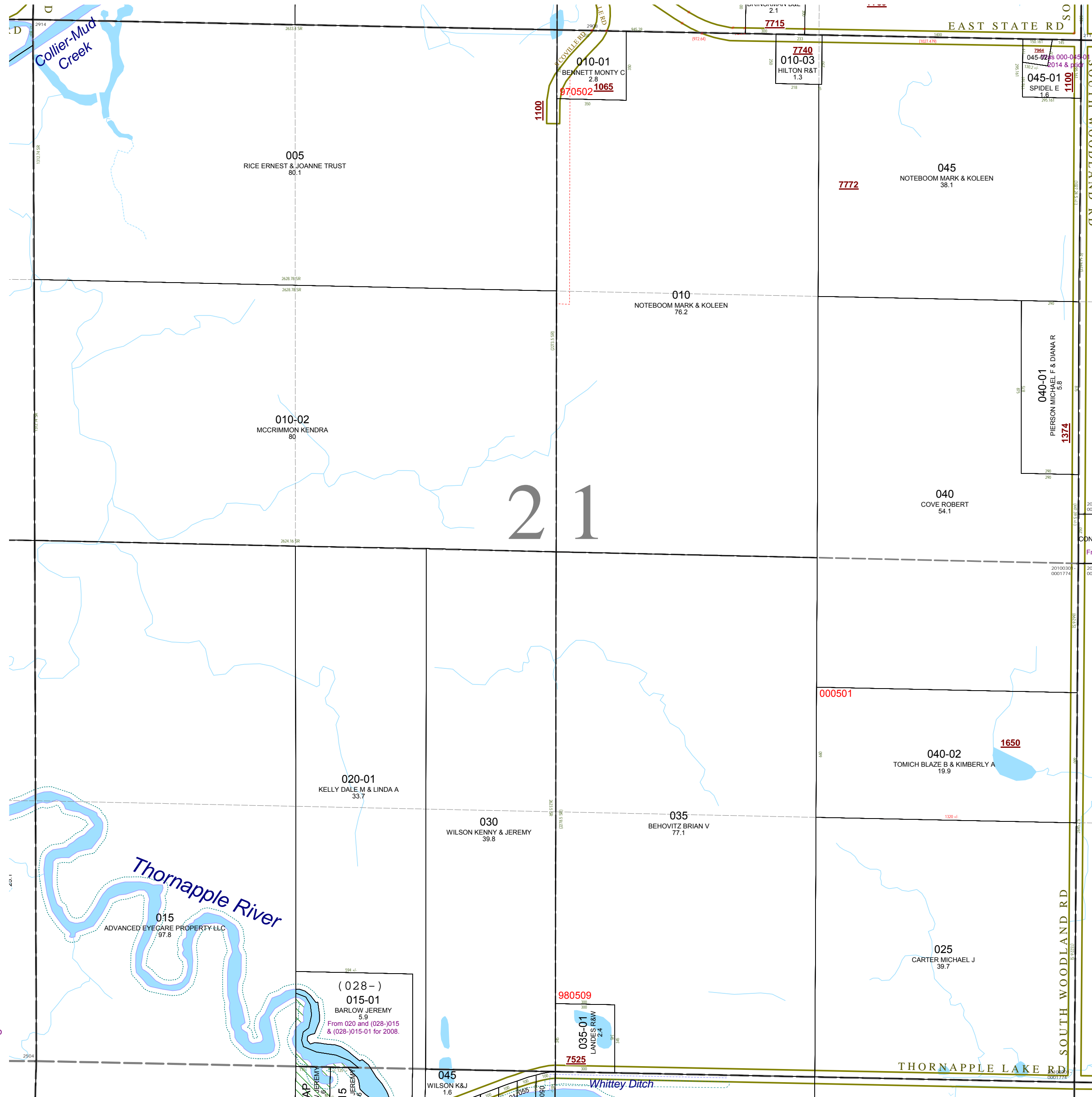


Scale 1" = 400'

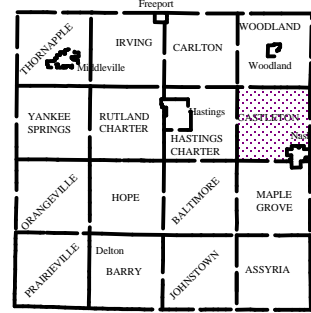
This tax map was compiled for tax administration purposes from county and township records. It does not represent a land survey. Barry County Land Information Services 220 West State Street, Hastings MI 49058 (269) 945-1292 or <http://www.barrycounty.org/>

October 1997
Revised October 1999
Revised February 2001
Revised January 2003
Revised June 2004
Revised May 2005
Revised February 2007
Revised January 2009
Revised July 2010
Revised February 2012
Revised November 2015

All dimensions are from tax roll unless noted below.
D = deeded M or S = surveyed LCRCR = land corner
SR = Surveyor's Record prior to 1915
GLO = Government Land Office circa. 1830

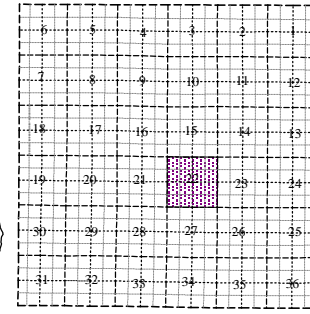
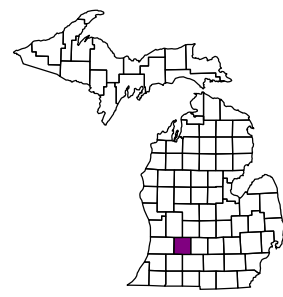


08-05-021-015-01 needs to include gap



Castleton Township
T 3 N R 7 W
Barry County
Michigan

- Address 1234
- Gap
- Overlap
- Real Property
- Personal Property
- Approved Split
- Plat
- Condominium
- Mobile Home Park



Section 22
08-05-022-

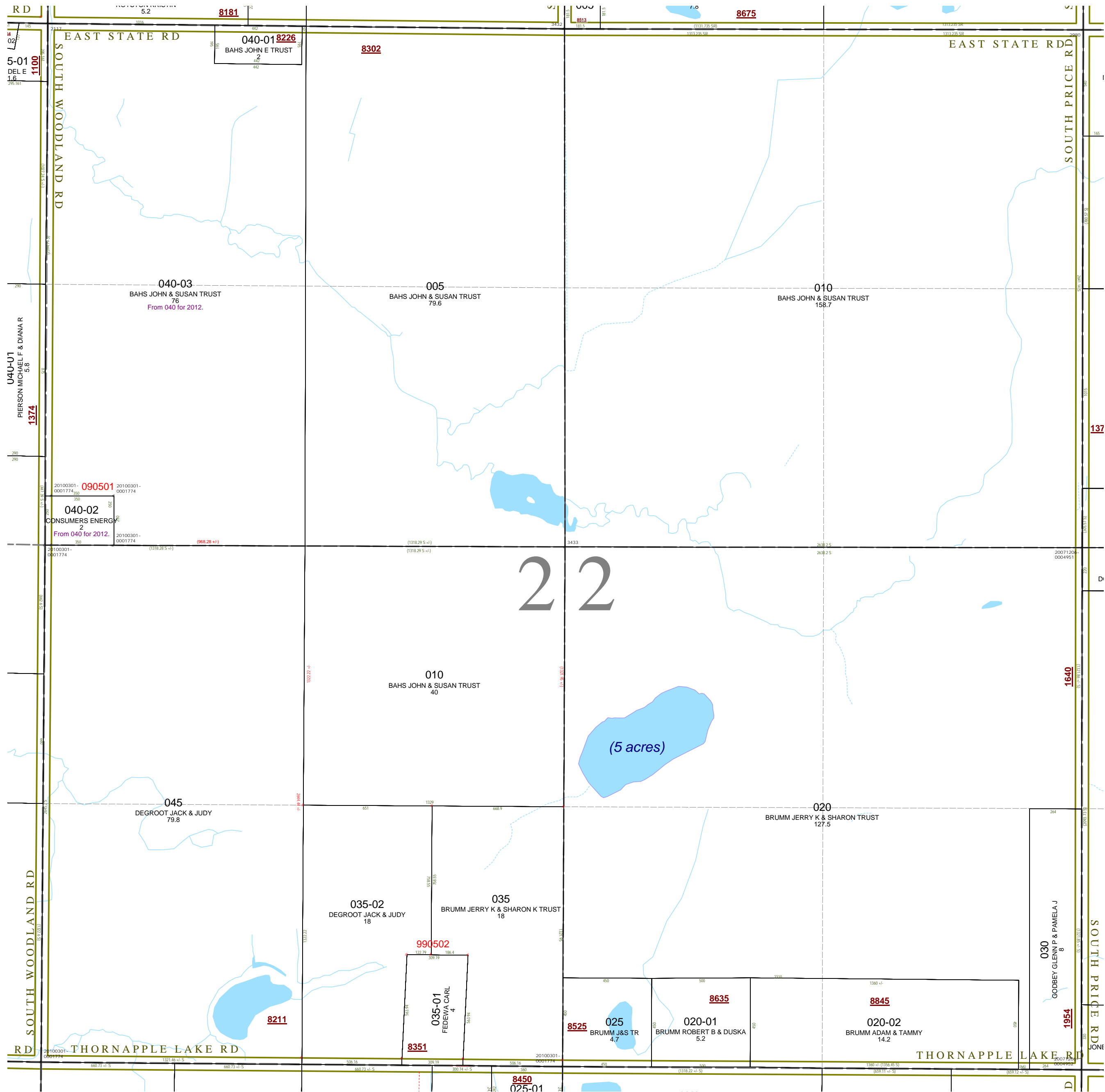


Scale 1" = 400'

This tax map was compiled for tax administration purposes from county and township records. It does not represent a land survey. Barry County Land Information Services 220 West State Street, Hastings MI 49058 (269) 945-1292 or <http://www.barrycounty.org/>

October 1997
Revised October 1999
Revised February 2001
Revised January 2003
Revised June 2004
Revised May 2005
Revised February 2007
Revised January 2009
Revised July 2010
Revised February 2012
Revised November 2015

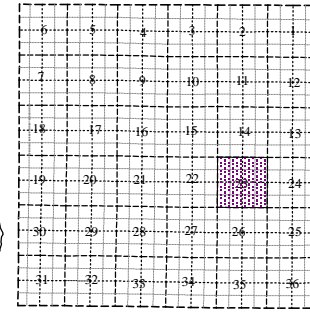
All dimensions are from tax roll unless noted below.
D = deeded M or S = surveyed LCRCR = land corner
SR = Surveyor's Record prior to 1915
GLO = Government Land Office circa. 1830



YANKEE SPRINGS	IRVING	CARLTON	WOODLAND
RUTLAND CHARTER	HASTINGS CHARTER	MAPLE GROVE	
HOPE	BALTIMORE	ASSYRIA	
BARRETTVILLE	BARRETTVILLE	BARRETTVILLE	

Castleton Township
T 3 N R 7 W
Barry County
Michigan

- Address 1234
- Gap
- Overlap
- Real Property
- Personal Property
- Approved Split
- Plat
- Condominium
- Mobile Home Park



Section 23
08-05-023-

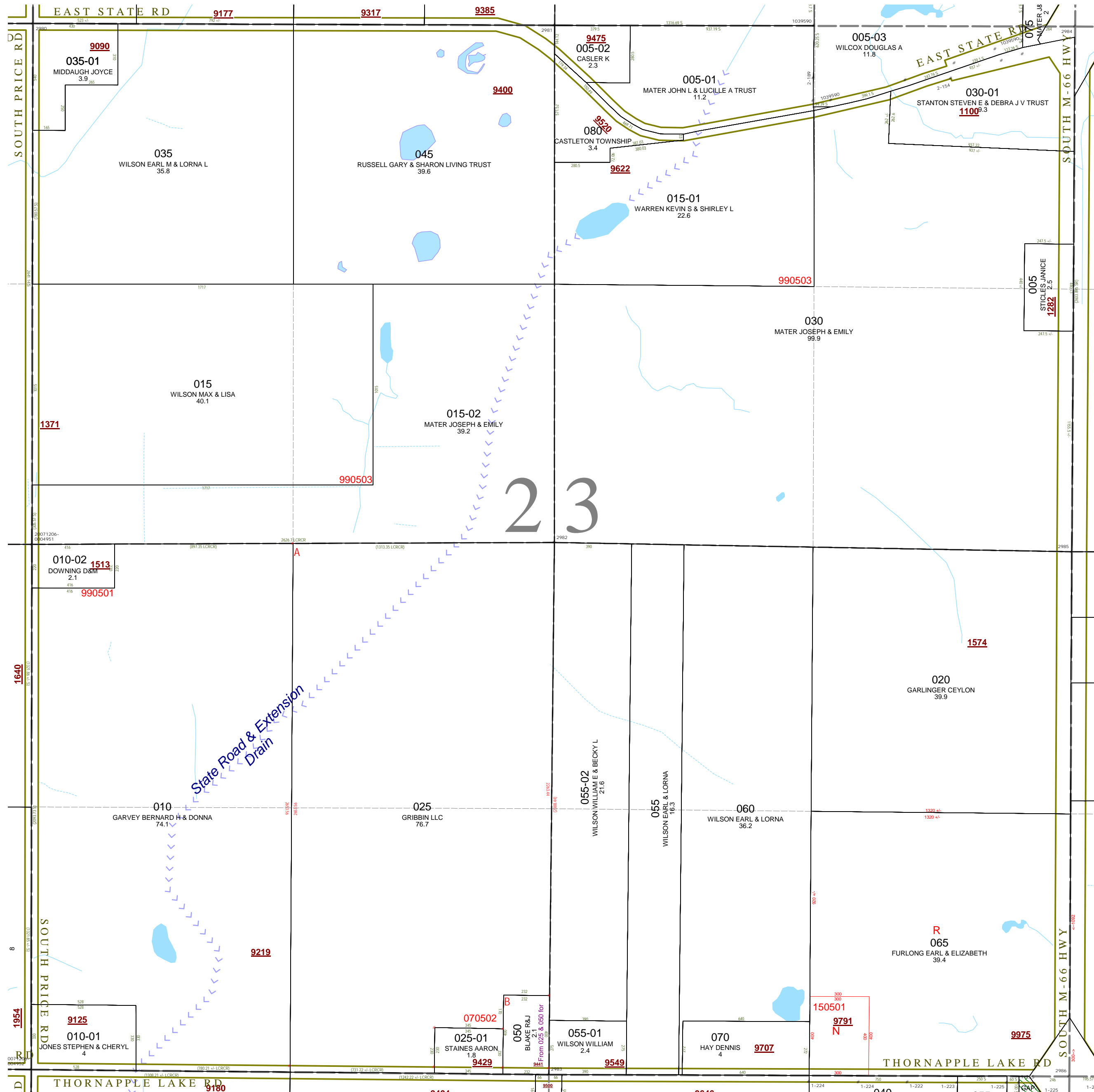


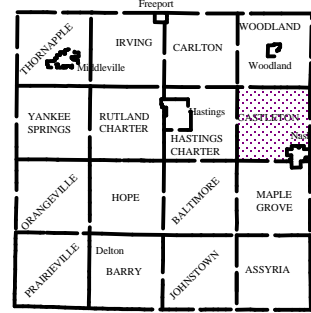
Scale 1" = 400'

This tax map was compiled for tax administration purposes from county and township records. It does not represent a land survey. Barry County Land Information Services 220 West State Street, Hastings MI 49058 (269) 945-1292 or <http://www.barrycounty.org/>

October 1997
Revised October 1999
Revised February 2001
Revised January 2003
Revised June 2004
Revised May 2005
Revised February 2007
Revised January 2009
Revised July 2010
Revised February 2012
Revised November 2015

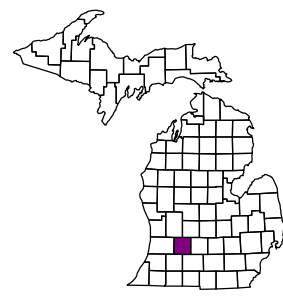
All dimensions are from tax roll unless noted below.
D = deeded M or S = surveyed LCRCR = land corner
SR = Surveyor's Record prior to 1915
GLO = Government Land Office circa. 1830





Castleton Township
T 3 N R 7 W
Barry County
Michigan

- Address 1234
- Gap
- Overlap
- Real Property
- Personal Property
- Approved Split
- Plat
- Condominium
- Mobile Home Park



Section 24
08-05-024-

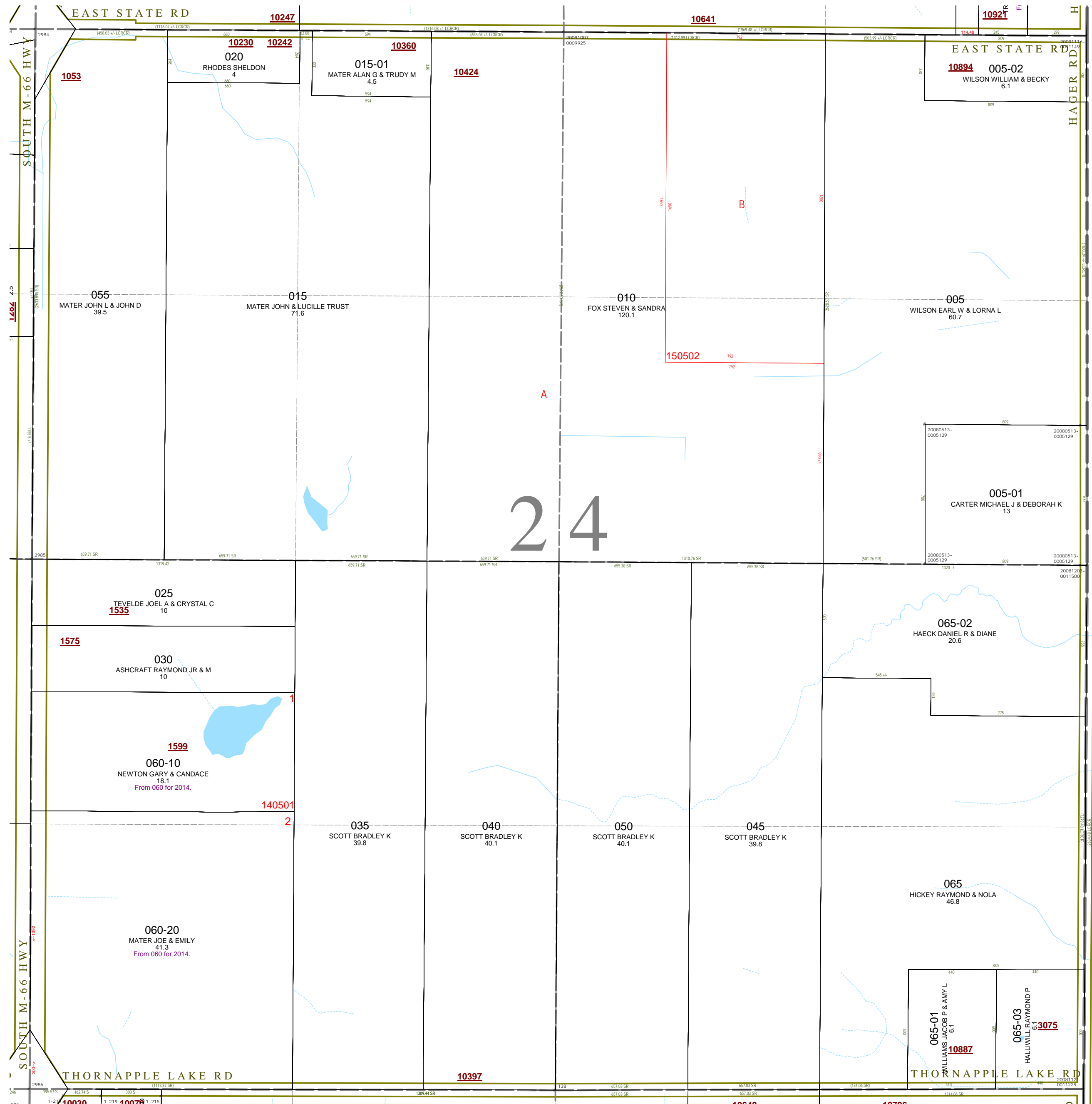


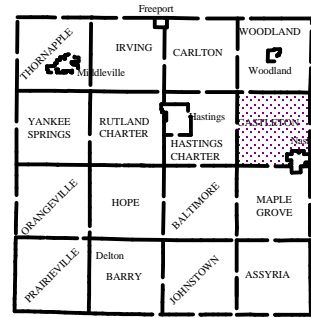
Scale 1" = 400'

This tax map was compiled for tax administration purposes from county and township records. It does not represent a land survey. Barry County Land Information Services 220 West State Street, Hastings MI 49058 (269) 945-1292 or <http://www.barrycounty.org/>

October 1997
Revised October 1999
Revised February 2001
Revised January 2003
Revised June 2004
Revised May 2005
Revised February 2007
Revised January 2009
Revised July 2010
Revised February 2012
Revised November 2015

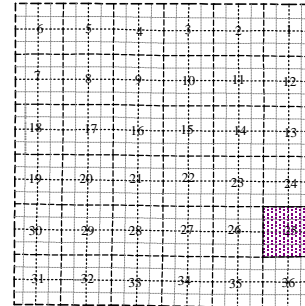
All dimensions are from tax roll unless noted below.
D = deeded M or S = surveyed LCRCR = land corner
SR = Surveyor's Record prior to 1915
GLO = Government Land Office circa. 1830





Castleton Township
T 3 N R 7 W
Barry County
Michigan

- Address 1234
- Gap
- Overlap
- Real Property
- Personal Property
- Approved Split
- Plat
- Condominium
- Mobile Home Park



Section 25
08-05-025-

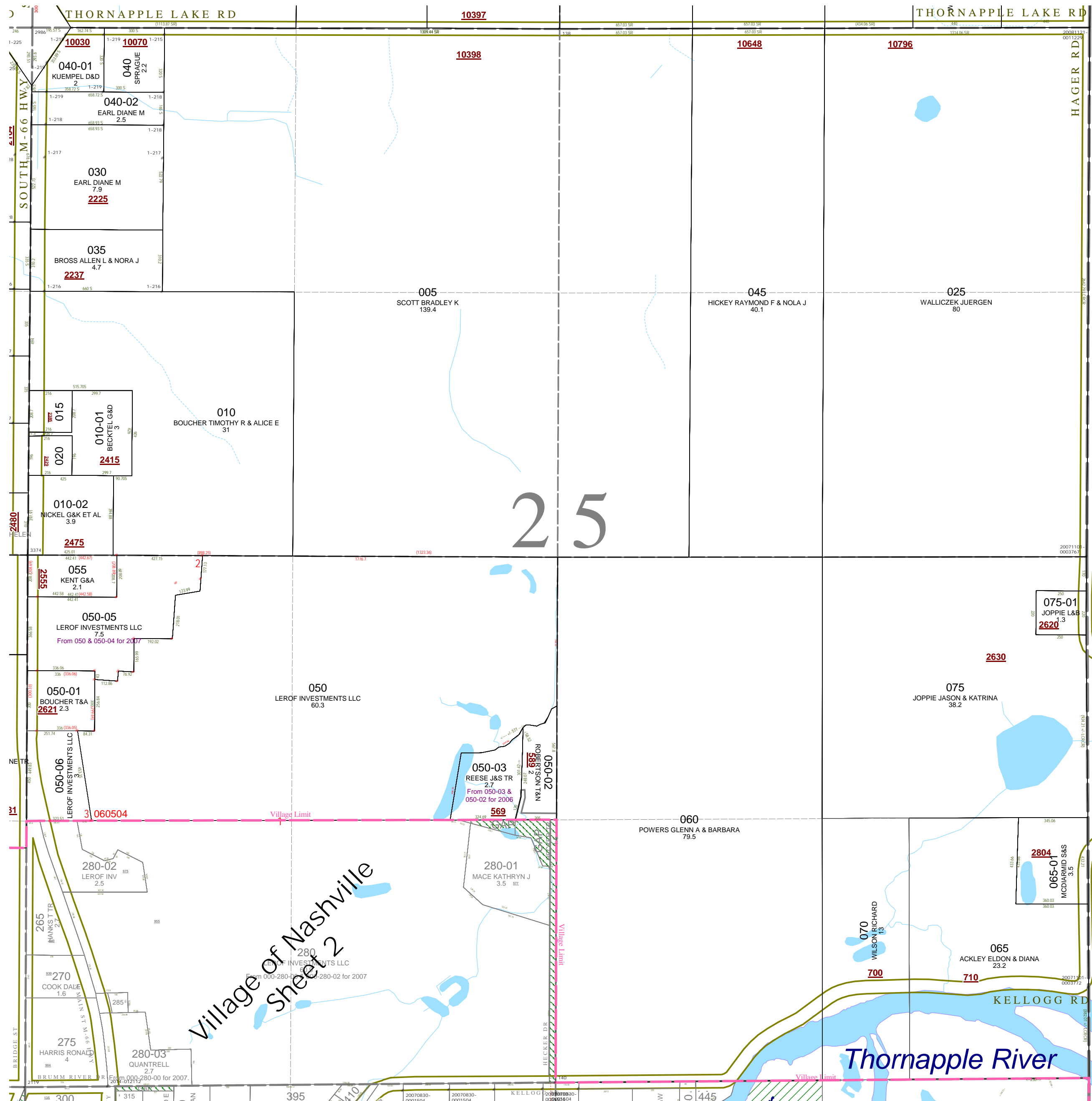


Scale 1" = 400'

This tax map was compiled for tax administration purposes from county and township records. It does not represent a land survey. Barry County Land Information Services 220 West State Street, Hastings MI 49058 (269) 945-1292 or <http://www.barrycounty.org/>

October 1997
Revised October 1999
Revised February 2001
Revised January 2003
Revised June 2004
Revised May 2005
Revised February 2007
Revised January 2009
Revised July 2010
Revised February 2012
Revised November 2015

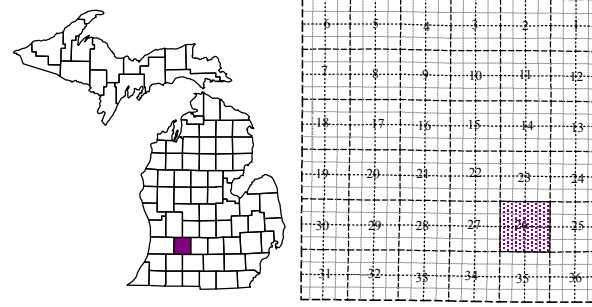
All dimensions are from tax roll unless noted below.
D = deeded M or S = surveyed LCRCR = land corner
SR = Surveyor's Record prior to 1915
GLO = Government Land Office circa. 1830




WOODLAND	IRVING	CARLTON	WOODLAND
YANKEE SPRINGS	RUTLAND CHARTER	HASTINGS CHARTER	YANKEE SPRINGS
HOPE	BAUTSWING	MAPLE GROVE	HOPE
BARRETT	DIXON BARRY	ASSYRIA	BARRETT

Castleton Township
T 3 N R 7 W
Barry County
Michigan

- Address 1234
Gap
Overlap
Real Property
Personal Property
Approved Split
Plat
Condominium
Mobile Home Park



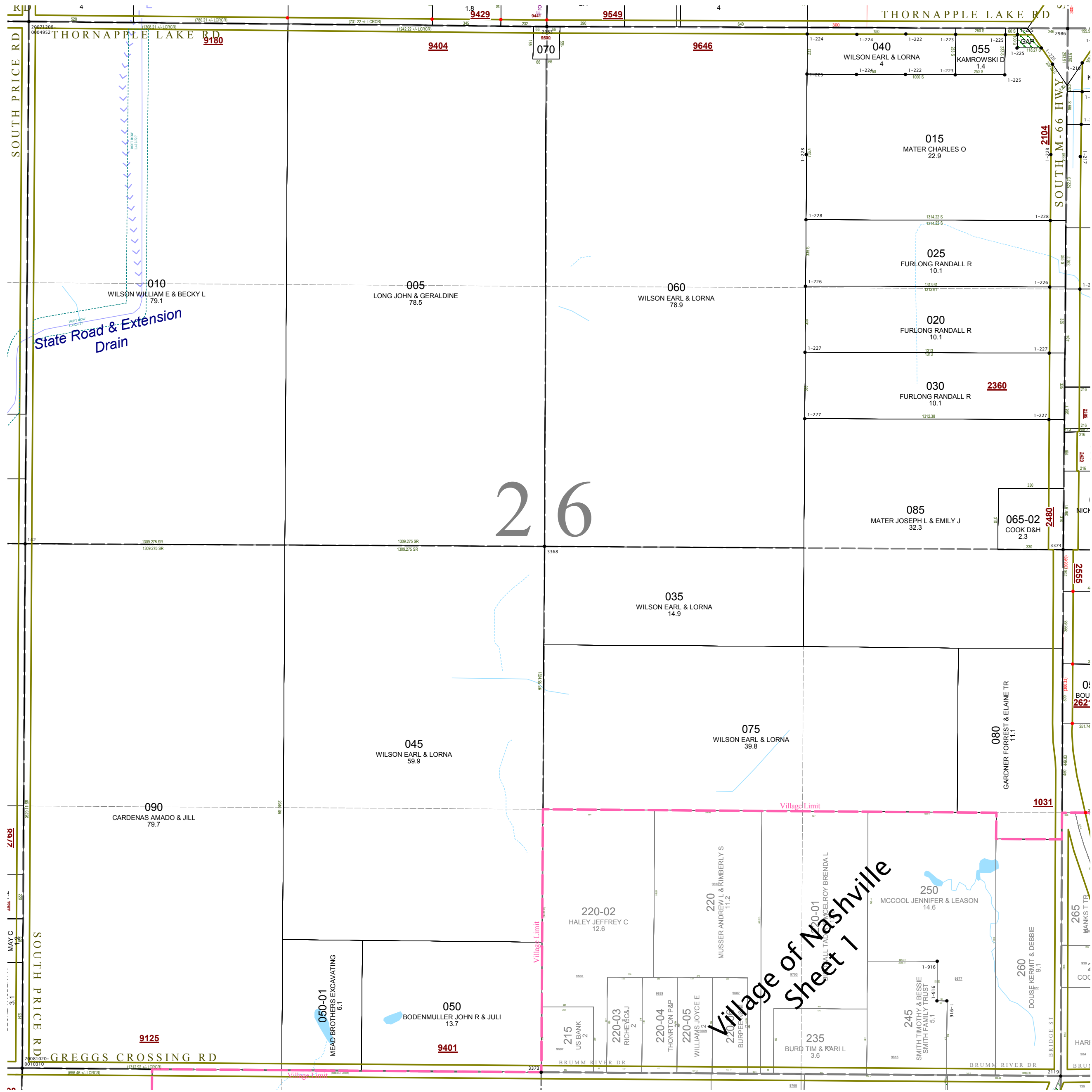
Section 26
08-05-026-
Scale 1" = 400'



- October 1997
- Revised October 1999
- Revised February 2001
- Revised January 2003
- Revised June 2004
- Revised May 2005
- Revised February 2007
- Revised January 2009
- Revised July 2010
- Revised February 2012
- Revised November 2015

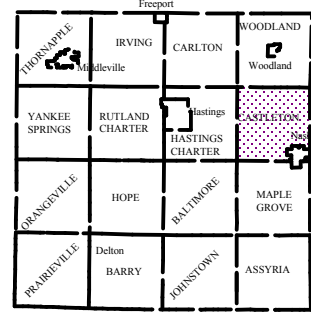
This tax map was compiled for tax administration purposes from county and township records. It does not represent a land survey.
Barry County Land Information Services
220 West State Street, Hastings MI 49058
(269) 945-1292 or <http://www.barrycounty.org/>

All dimensions are from tax roll unless noted below.
D = deeded M or S = surveyed LCCR = land corner
SR = Surveyor's Record prior to 1915
GLO = Government Land Office circa. 1830



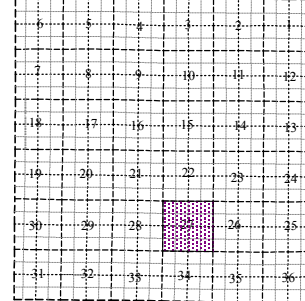
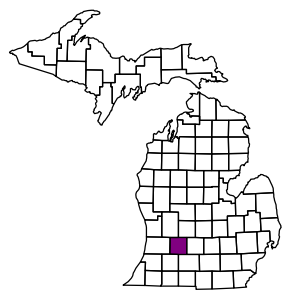
GAP owned by Fracis Kaiser as survivor of Adolph Kaiser in L.283-431

Village of Nashville
Sheet 1



Castleton Township
T 3 N R 7 W
Barry County
Michigan

- Address 1234
- Gap
- Overlap
- Real Property
- Personal Property
- Approved Split
- Plat
- Condominium
- Mobile Home Park



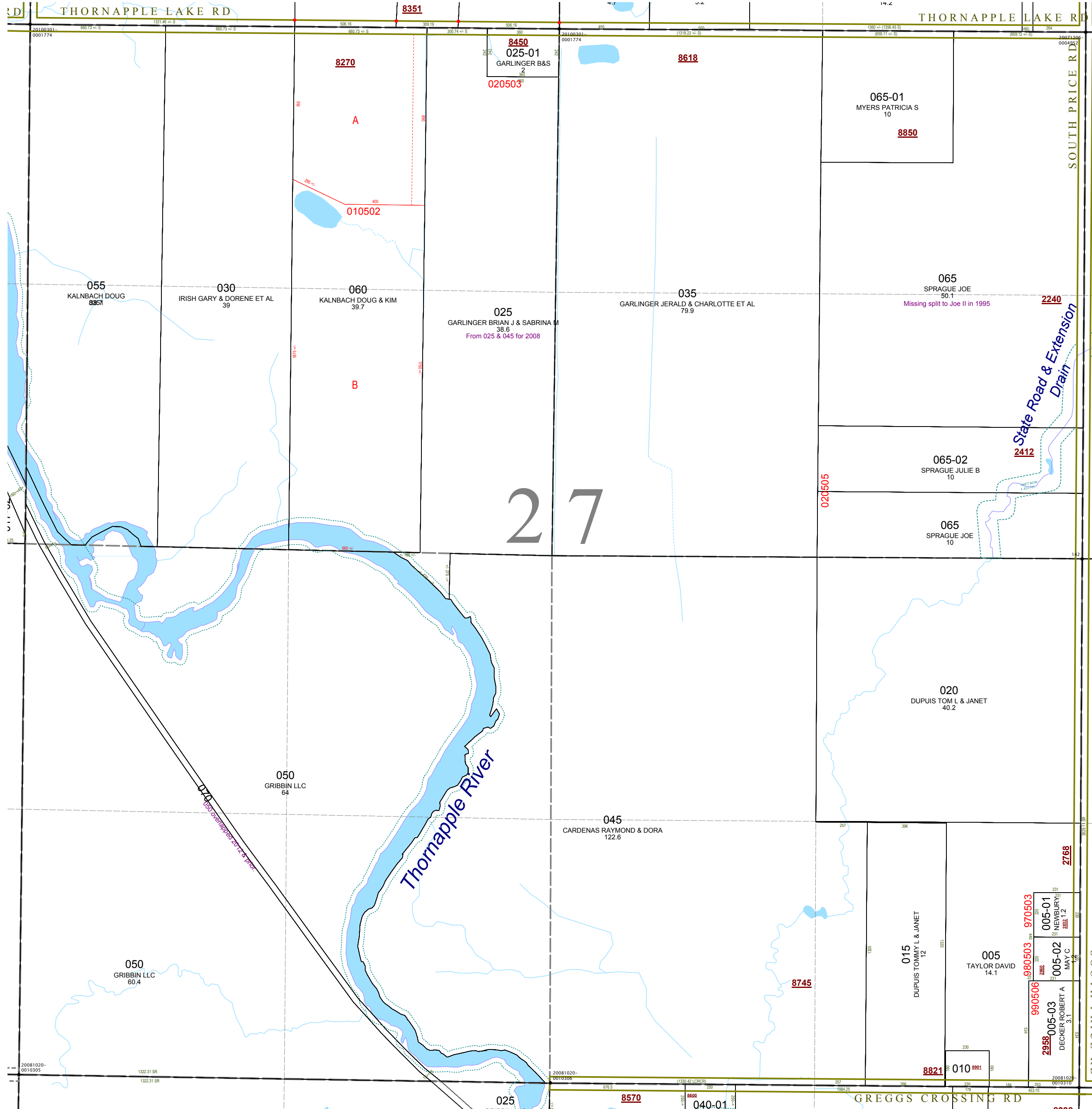
Section 27
08-05-027-
Scale 1" = 400'



October 1997
Revised October 1999
Revised February 2001
Revised January 2003
Revised June 2004
Revised May 2005
Revised February 2007
Revised January 2009
Revised July 2010
Revised February 2012
Revised November 2015

All dimensions are from tax roll unless noted below.
D = deeded M or S = surveyed LCCR = land corner
SR = Surveyor's Record prior to 1915
GLO = Government Land Office circa. 1830

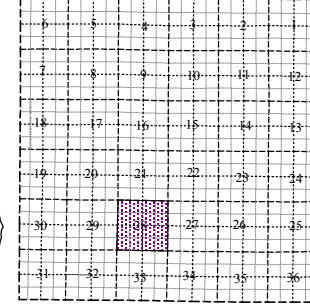
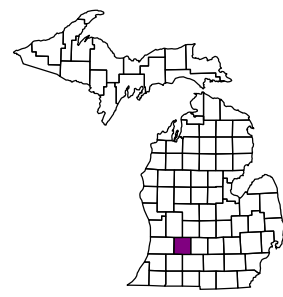
This tax map was compiled for tax administration purposes from county and township records. It does not represent a land survey.
Barry County Land Information Services
220 West State Street, Hastings MI 49058
(269) 945-1292 or <http://www.barrycounty.org/>




YANKEE SPRINGS	IRVING	CARLTON	WOODLAND
YANKEE SPRINGS	RUTLAND CHARTER	HASTINGS CHARTER	WOODLAND
YANKEE SPRINGS	HOPE	BAUTSWORTH	MARLE GROVE
YANKEE SPRINGS	BARRE	FAUNSHAW	ASSYRIA

Castleton Township
T 3 N R 7 W
Barry County
Michigan

- Address 1234
- Gap
- Overlap
- Real Property
- Personal Property
- Approved Split
- Plat
- Condominium
- Mobile Home Park



Section 28
08-05-028-
Scale 1" = 400'

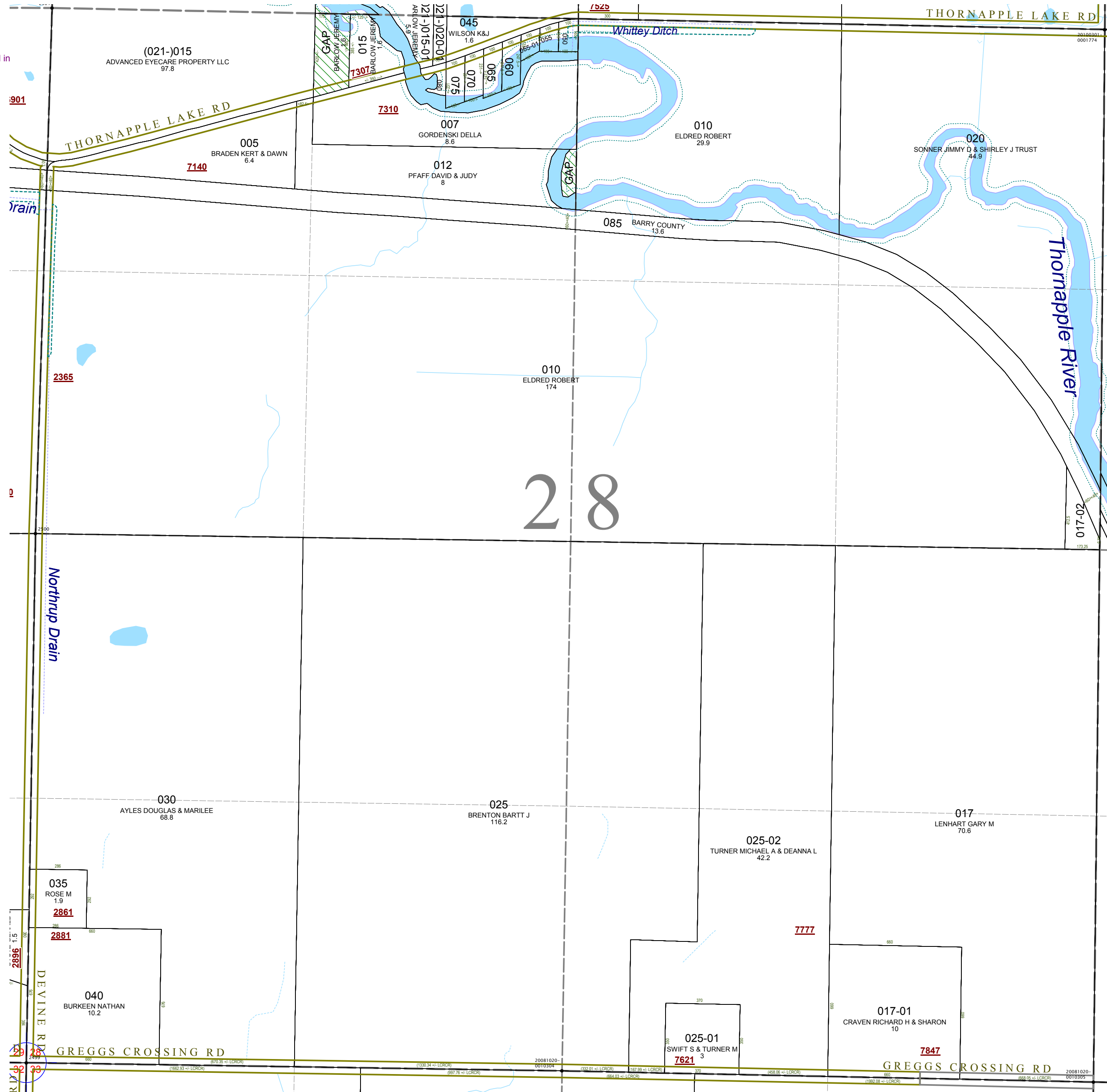


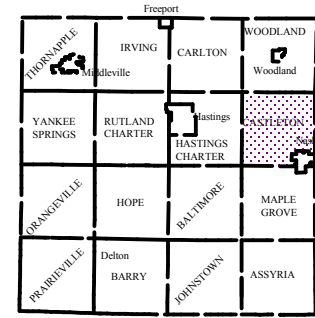
October 1997
Revised October 1999
Revised February 2001
Revised January 2003
Revised June 2004
Revised May 2005
Revised February 2007
Revised January 2009
Revised July 2010
Revised February 2012
Revised November 2015

All dimensions are from tax roll unless noted below.
D = deeded M or S = surveyed LCRCR = land corner
SR = Surveyor's Record prior to 1915
GLO = Government Land Office circa. 1830

08-05-028-015-01 needs to include gap. It also has polebarn on shared line with 015.

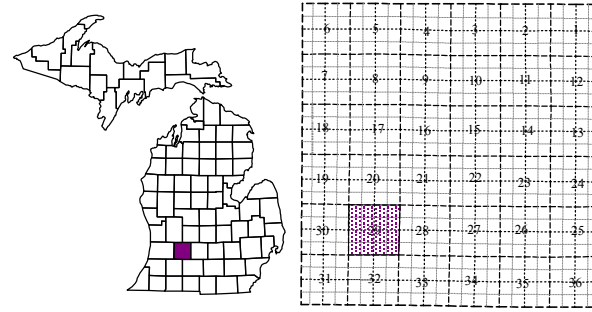
GAP owned by Max (deceased) & Verla Eldred in L.324-550 and not sold to Pfaff in L.358-272. This was not put into their trust in L.591-515 or made joint with Robert.





Castleton Township
T 3 N R 7 W
Barry County
Michigan

- Address 1234
- Gap
- Overlap
- Real Property
- Personal Property
- Approved Split
- Plat
- Condominium
- Mobile Home Park



Section 29
08-05-029-

Scale 1" = 400'

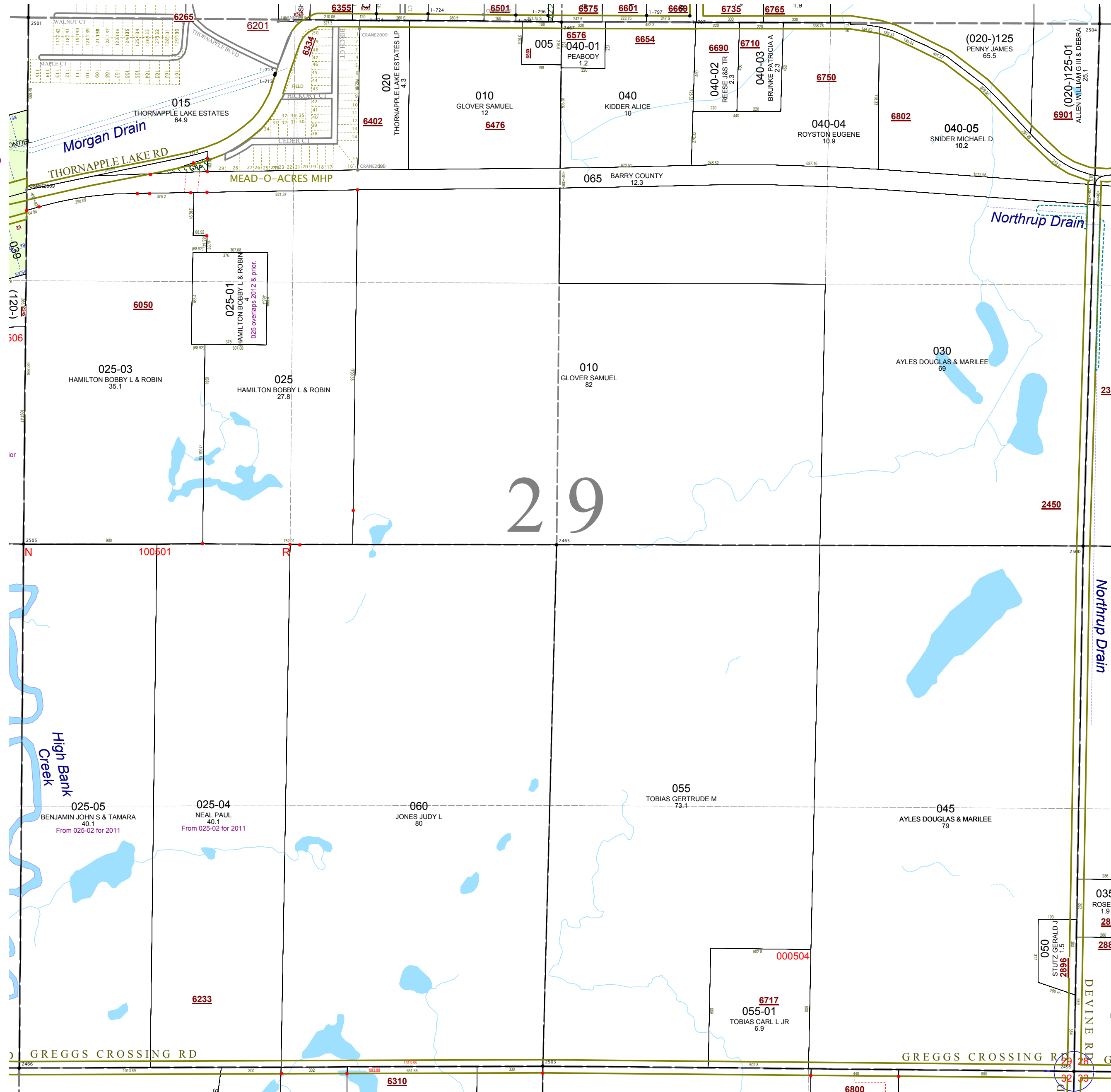


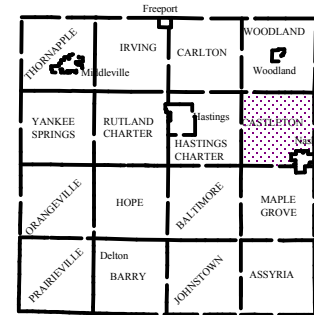
- October 1997
- Revised October 1999
- Revised February 2001
- Revised January 2003
- Revised June 2004
- Revised May 2005
- Revised February 2007
- Revised January 2009
- Revised July 2010
- Revised February 2012
- Revised November 2015

All dimensions are from tax roll unless noted below.
D = deeded M or S = surveyed LCCRC = land corner
SR = Surveyor's Record prior to 1915
GLO = Government Land Office circa. 1830

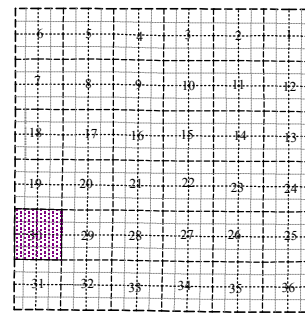
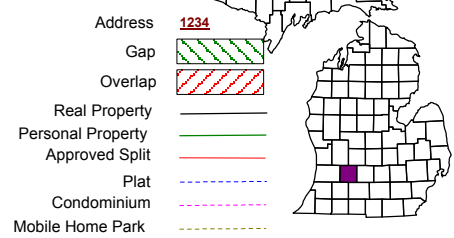
This tax map was compiled for tax administration purposes from county and township records. It does not represent a land survey.
Barry County Land Information Services
220 West State Street, Hastings MI 49058
(269) 945-1292 or <http://www.barrycounty.org/>

GAP owned by Shirley Monczka in R#1000810 and not on revised deeds to Hamilton in R#1048800.





Castleton Township
T 3 N R 7 W
Barry County
Michigan



Section 30
08-05-030-

Scale 1" = 400'



October 1997
Revised February 1999
Revised February 2001
Revised January 2003
Revised June 2004
Revised May 2005
Revised February 2007
Revised January 2009
Revised July 2010
Revised February 2012
Revised November 2015

All dimensions are from tax roll unless noted below.
D = deeded M or S = surveyed LCCR = land corner
SR = Surveyor's Record prior to 1915
GLO = Government Land Office circa. 1830

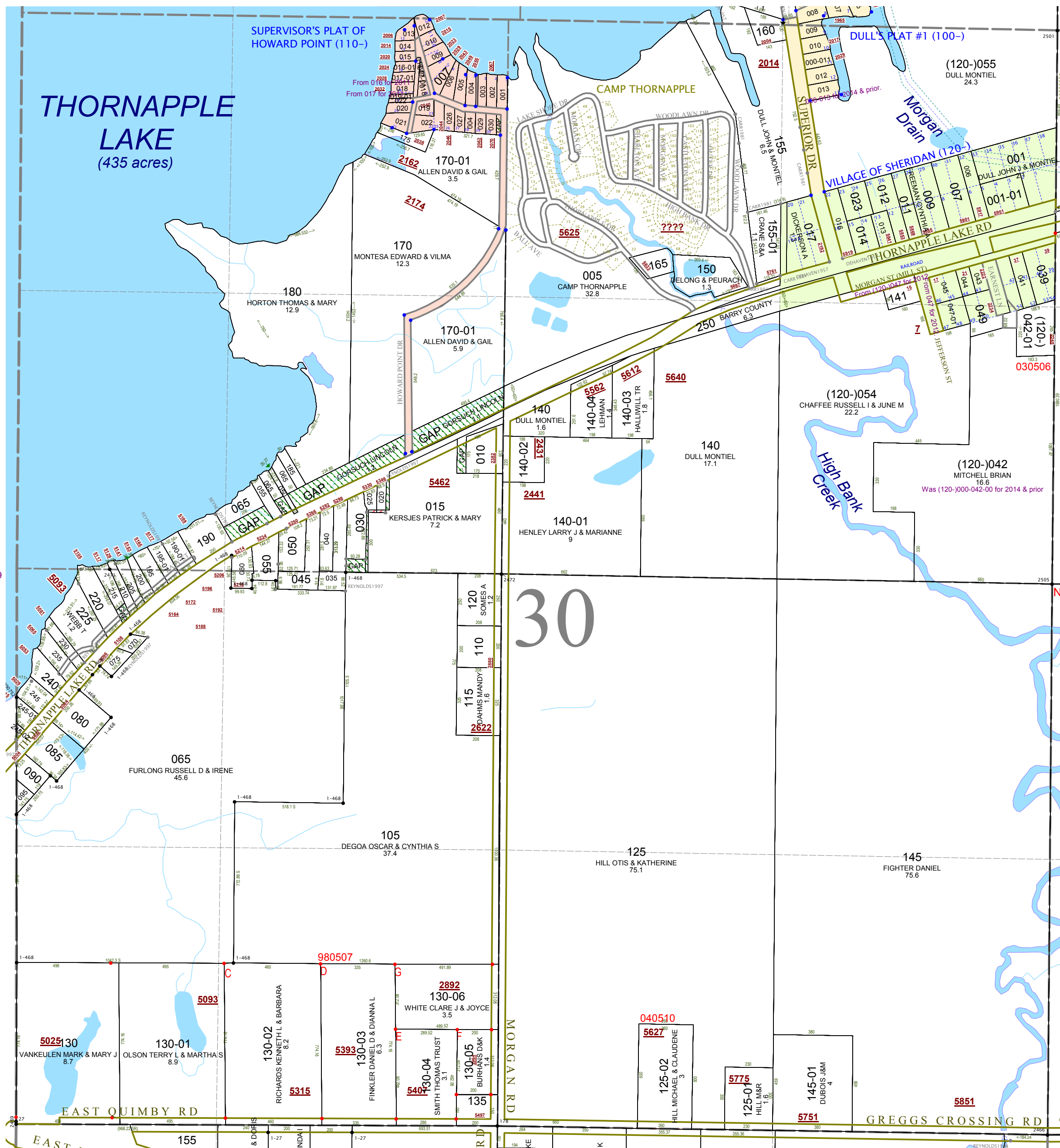
GAP located in lot 30, still in the plat proprietor's names, James W. (D.R. 1958-8380) & Lenna V. (D.R. 1964 283) Howard

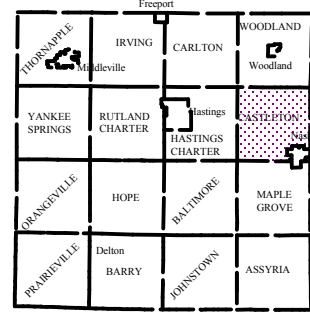
GAP between 010 & 015 owned by Fay Fisher in L.304-484

GAP which is former GVRP owned by Lincoln Gorsuch in L.614-683.

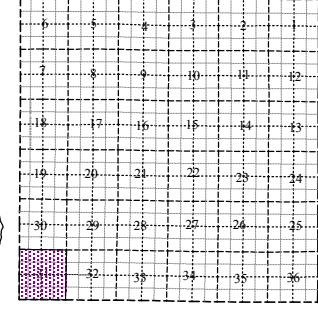
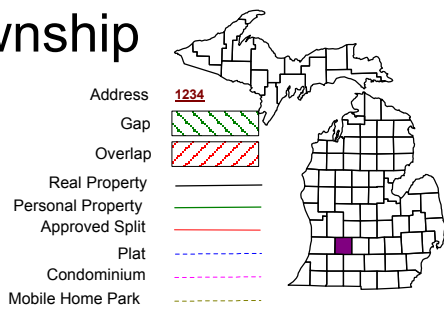
GAP-00 adjacent to 215-00 owned by Jack & Julieann Dolar of 513 Bay Dr Lake Odessa MI in L.647-193 and not sold on to Durham in L.661-279

08-05-030-GAP-00 south of 030 owned by Janet Lee Diskin in L.441-41 and not sold to Eaton in L.441-42





Castleton Township T 3 N R 7 W Barry County Michigan



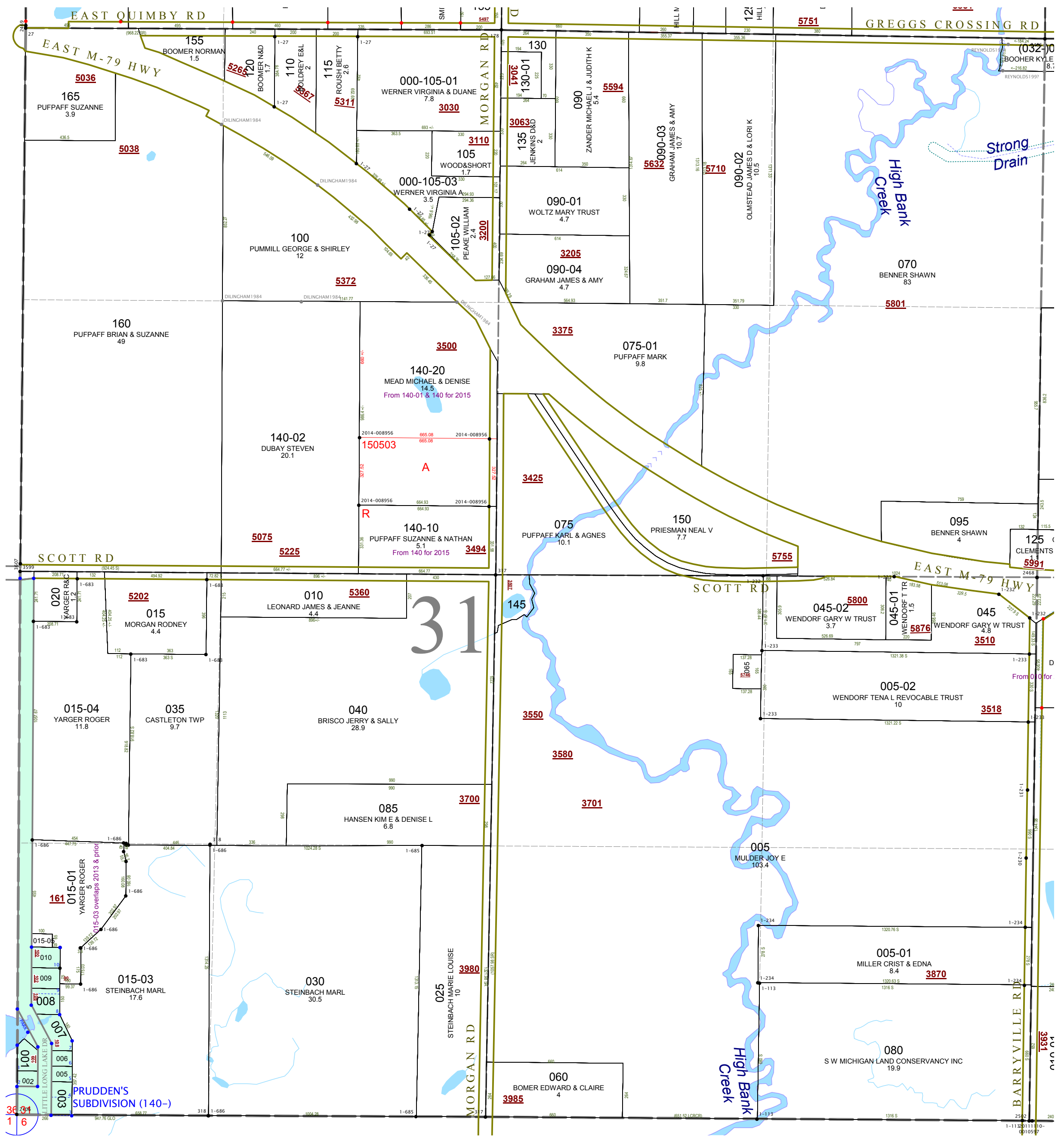
Section 31
08-05-031-
Scale 1" = 400'



October 1997
Revised February 1999
Revised February 2001
Revised January 2003
Revised June 2004
Revised May 2005
Revised February 2007
Revised January 2009
Revised July 2010
Revised February 2012
Revised November 2015

This tax map was compiled for tax administration purposes from county and township records. It does not represent a land survey.
Barry County Land Information Services
220 West State Street, Hastings MI 49058
(269) 945-1292 or <http://www.barrycounty.org/>

All dimensions are from tax roll unless noted below.
D = deeded M or S = surveyed LCRCR = land corner
SR = Surveyor's Record prior to 1915
GLO = Government Land Office circa. 1830



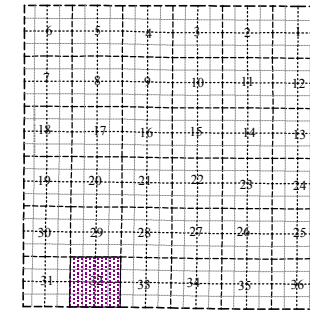
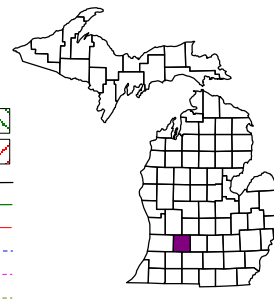
31

PRUDDEN'S
SUBDIVISION (140-)

YANKEE SPRINGS	REITLAND CHARTER	HASTINGS CHARTER	MAPLE GROVE
YANKEE SPRINGS	REITLAND CHARTER	HASTINGS CHARTER	MAPLE GROVE
YANKEE SPRINGS	REITLAND CHARTER	HASTINGS CHARTER	MAPLE GROVE
YANKEE SPRINGS	REITLAND CHARTER	HASTINGS CHARTER	MAPLE GROVE

Castleton Township
T 3 N R 7 W
Barry County
Michigan

- Address
- Gap
- Overlap
- Real Property
- Personal Property
- Approved Split
- Plat
- Condominium
- Mobile Home Park



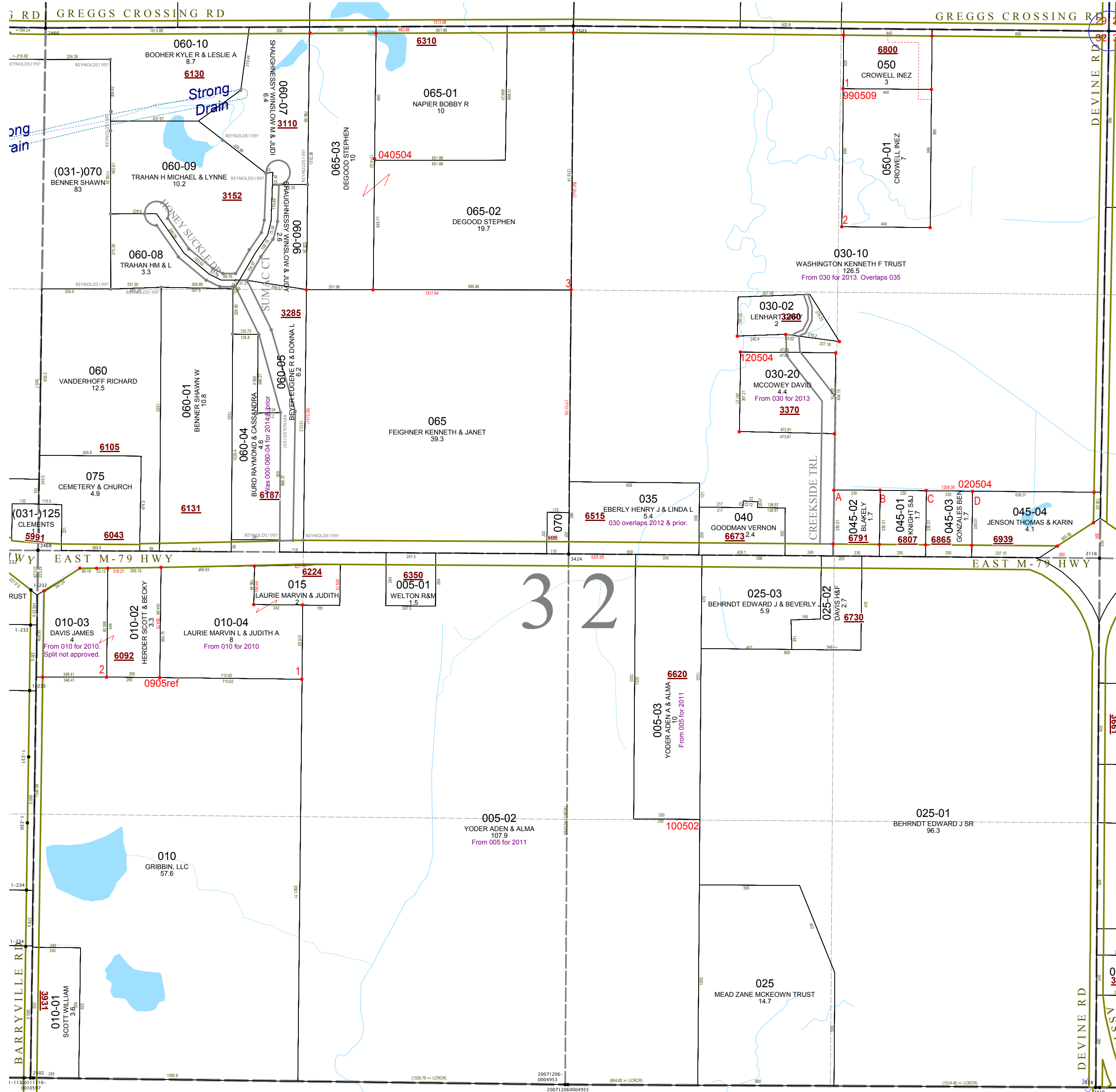
Section 32
08-05-032-
Scale 1" = 400'



October 1997
Revised October 1999
Revised February 2001
Revised January 2003
Revised June 2004
Revised May 2005
Revised February 2007
Revised January 2009
Revised July 2010
Revised February 2012
Revised November 2015

All dimensions are from tax roll unless noted below.
D = deeded M or S = surveyed LCRCR = land corner
SR = Surveyor's Record prior to 1915
GLO = Government Land Office circa. 1830

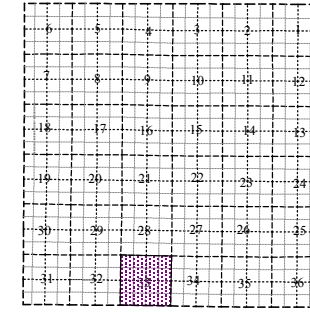
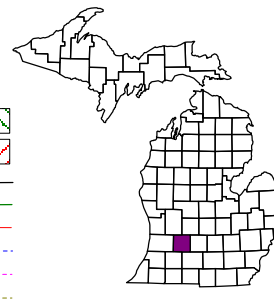
This tax map was compiled for tax administration purposes from county and township records. It does not represent a land survey.
Barry County Land Information Services
220 West State Street, Hastings MI 49058
(269) 945-1292 or <http://www.barrycounty.org/>



YANKEE SPRINGS	REYING	CARLTON	WOODLAND
YANKEE SPRINGS	REYING	CARLTON	WOODLAND
YANKEE SPRINGS	REYING	CARLTON	WOODLAND
YANKEE SPRINGS	REYING	CARLTON	WOODLAND

Castleton Township
T 3 N R 7 W
Barry County
Michigan

- Address 1234
- Gap
- Overlap
- Real Property
- Personal Property
- Approved Split
- Plat
- Condominium
- Mobile Home Park



Section 33
08-05-033-

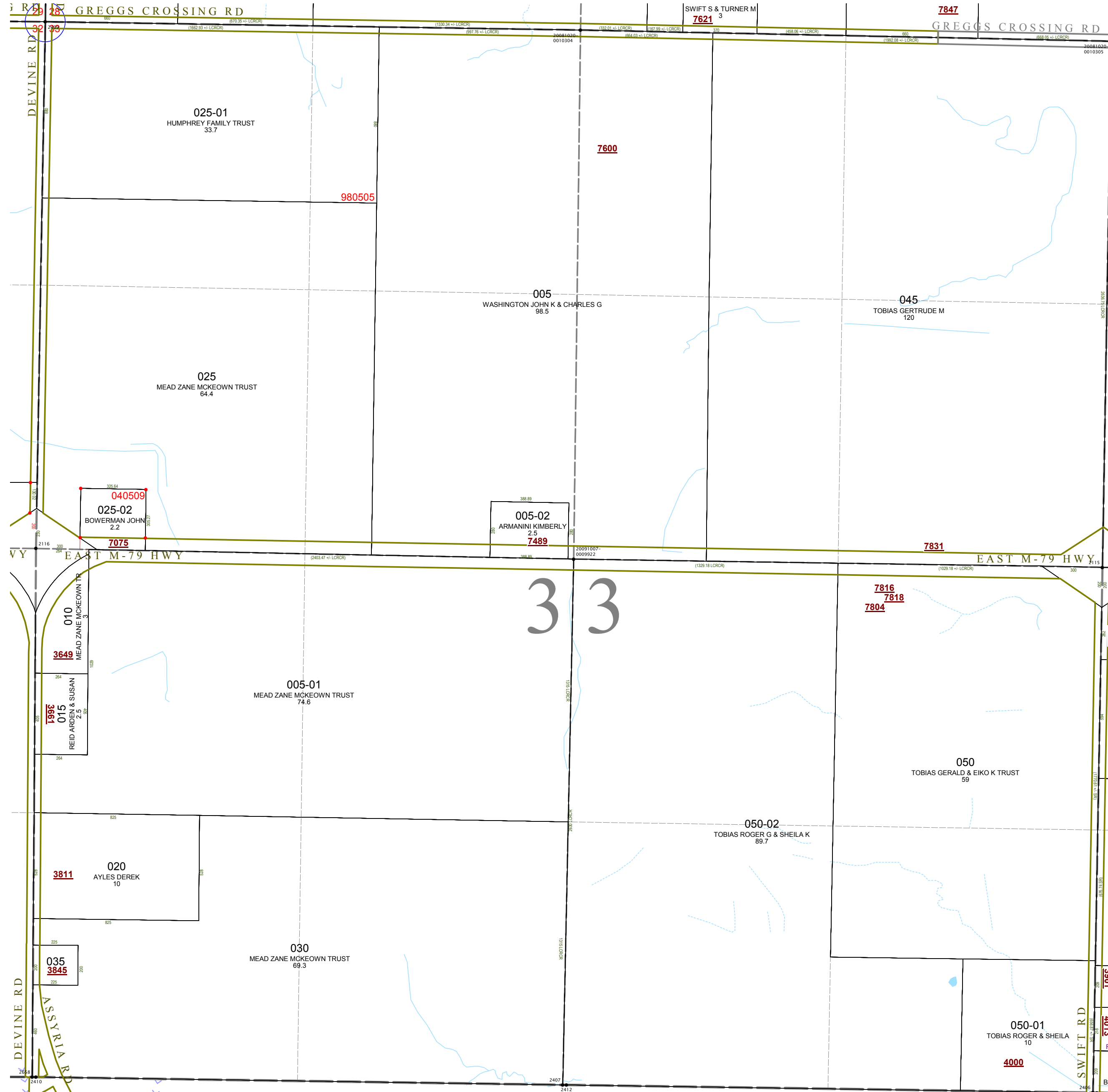
Scale 1" = 400'

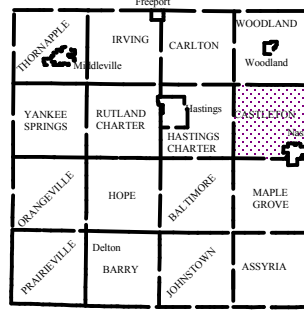


- October 1997
- Revised October 1999
- Revised February 2001
- Revised January 2003
- Revised June 2004
- Revised May 2005
- Revised February 2007
- Revised January 2009
- Revised July 2010
- Revised February 2012
- Revised November 2015

This tax map was compiled for tax administration purposes from county and township records. It does not represent a land survey.
Barry County Land Information Services
220 West State Street, Hastings MI 49058
(269) 945-1292 or <http://www.barrycounty.org/>

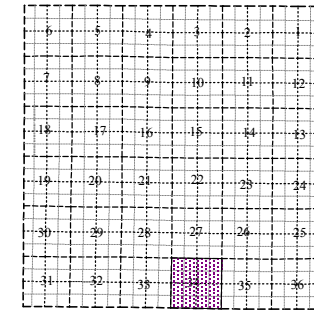
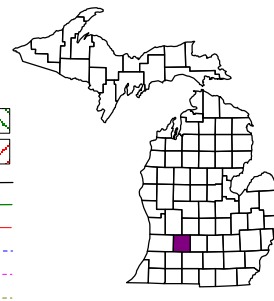
All dimensions are from tax roll unless noted below.
D = deeded M or S = surveyed LCRCR = land corner
SR = Surveyor's Record prior to 1915
GLO = Government Land Office circa. 1830






Castleton Township
T 3 N R 7 W
Barry County
Michigan

- Address 1234
- Gap
- Overlap
- Real Property
- Personal Property
- Approved Split
- Plat
- Condominium
- Mobile Home Park



Section 34
08-05-034-

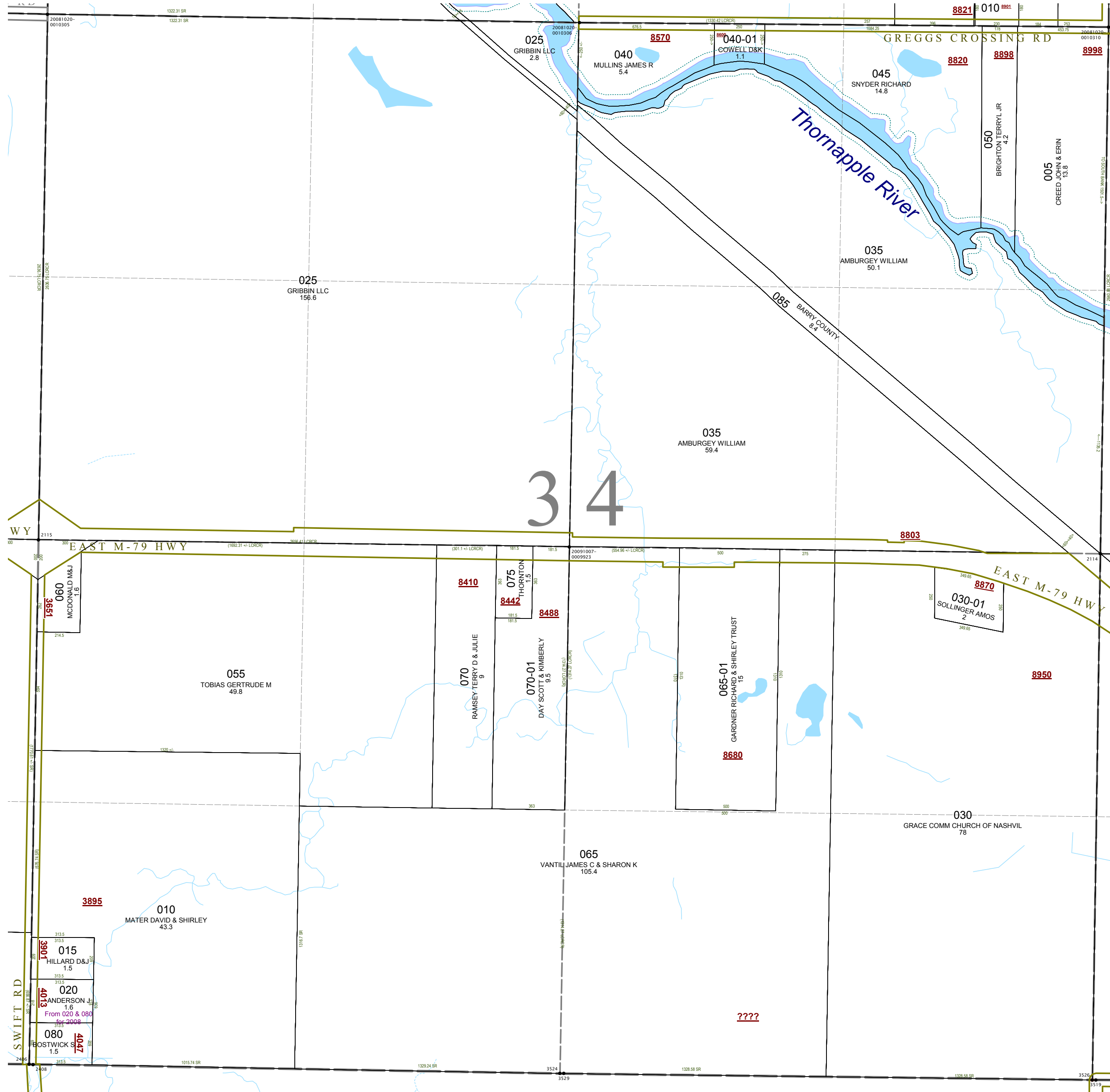
Scale 1" = 400'



October 1997
Revised October 1999
Revised February 2001
Revised January 2003
Revised June 2004
Revised May 2005
Revised February 2007
Revised January 2009
Revised July 2010
Revised February 2012
Revised November 2015

All dimensions are from tax roll unless noted below.
D = deeded M or S = surveyed LCRCR = land corner
SR = Surveyor's Record prior to 1915
GLO = Government Land Office circa. 1830

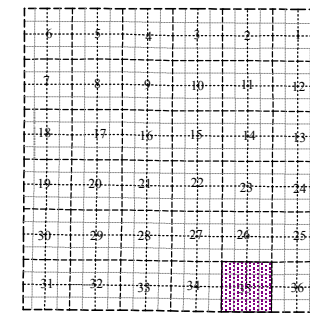
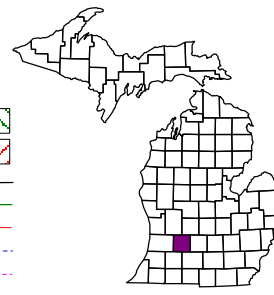
This tax map was compiled for tax administration purposes from county and township records. It does not represent a land survey.
Barry County Land Information Services
220 West State Street, Hastings MI 49058
(269) 945-1292 or <http://www.barrycounty.org/>



YANKEE SPRINGS	BEVING	CARLTON	WOODLAND
YANKEE SPRINGS	BEVING	CARLTON	WOODLAND
YANKEE SPRINGS	BEVING	CARLTON	WOODLAND
YANKEE SPRINGS	BEVING	CARLTON	WOODLAND

Castleton Township
T 3 N R 7 W
Barry County
Michigan

Address	1234
Gap	
Overlap	
Real Property	
Personal Property	
Approved Split	
Plat	
Condominium	
Mobile Home Park	



Section 35
08-05-035-

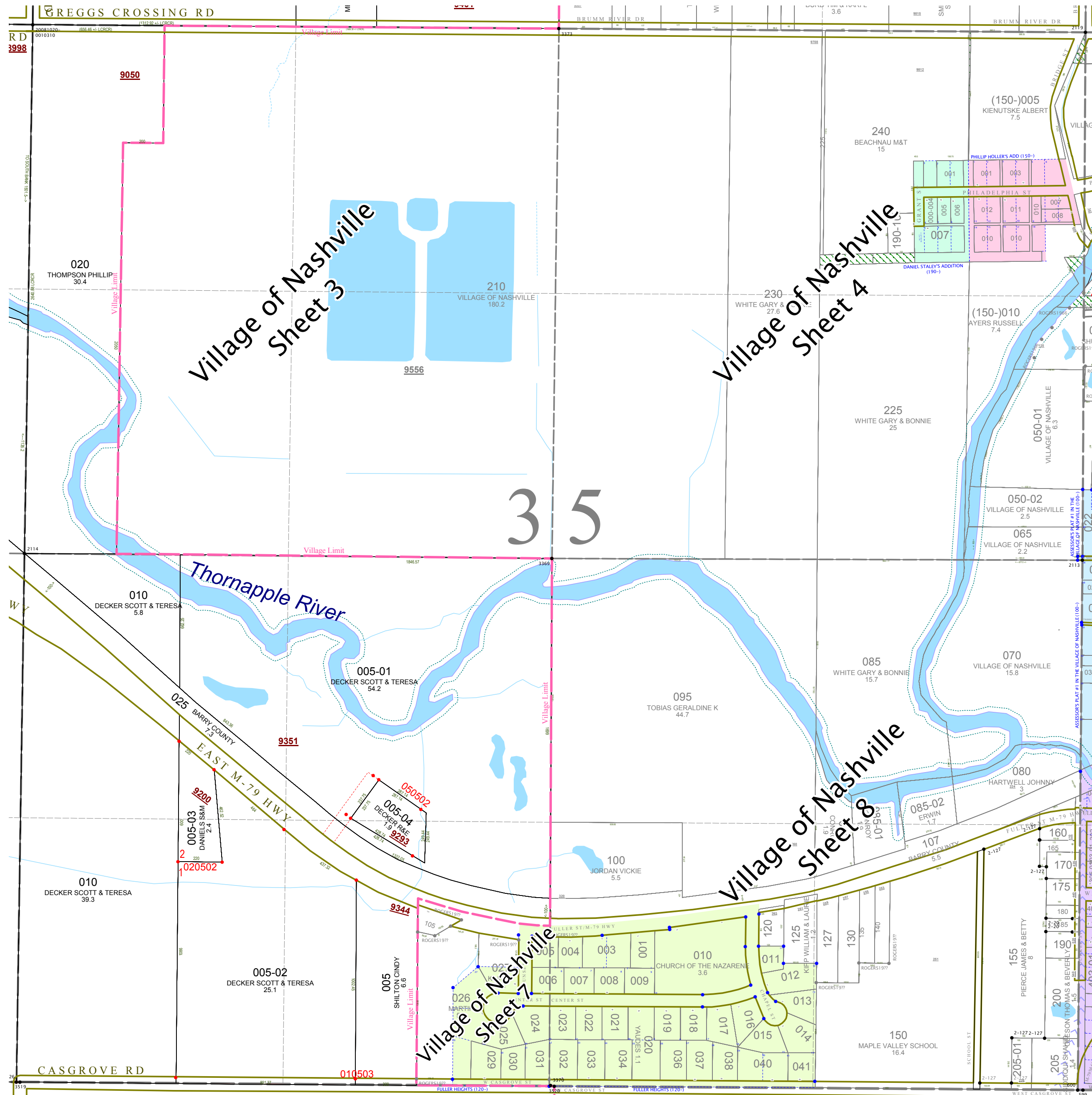
Scale 1" = 400'



October 1997
Revised February 1999
Revised February 2001
Revised January 2003
Revised June 2004
Revised May 2005
Revised February 2007
Revised January 2009
Revised July 2010
Revised February 2012
Revised November 2015

This tax map was compiled for tax administration purposes from county and township records. It does not represent a land survey. Barry County Land Information Services 220 West State Street, Hastings MI 49058 (269) 945-1292 or <http://www.barrycounty.org/>

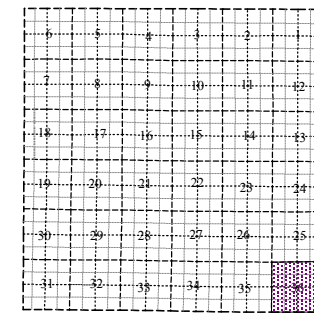
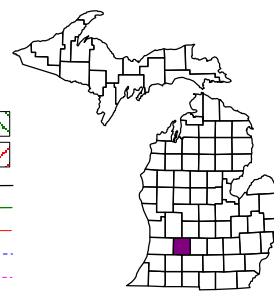
All dimensions are from tax roll unless noted below.
D = deeded M or S = surveyed LCRCR = land corner
SR = Surveyor's Record prior to 1915
GLO = Government Land Office circa. 1830



BRIDGEVILLE	BEVING	WOODLAND
YANKEE SPRINGS	REILAND CHARTER	HASTINGS CHARTER
BRANDENBURG	HOPE	RYEBURN
BARRETTVILLE	Dutton	BARRETT
	ROBINSON	ASSYRIA

Castleton Township
T 3 N R 7 W
Barry County
Michigan

- Address 1234
- Gap
 - Overlap
 - Real Property
 - Personal Property
 - Approved Split
 - Plat
 - Condominium
 - Mobile Home Park



Section 36
08-05-036-

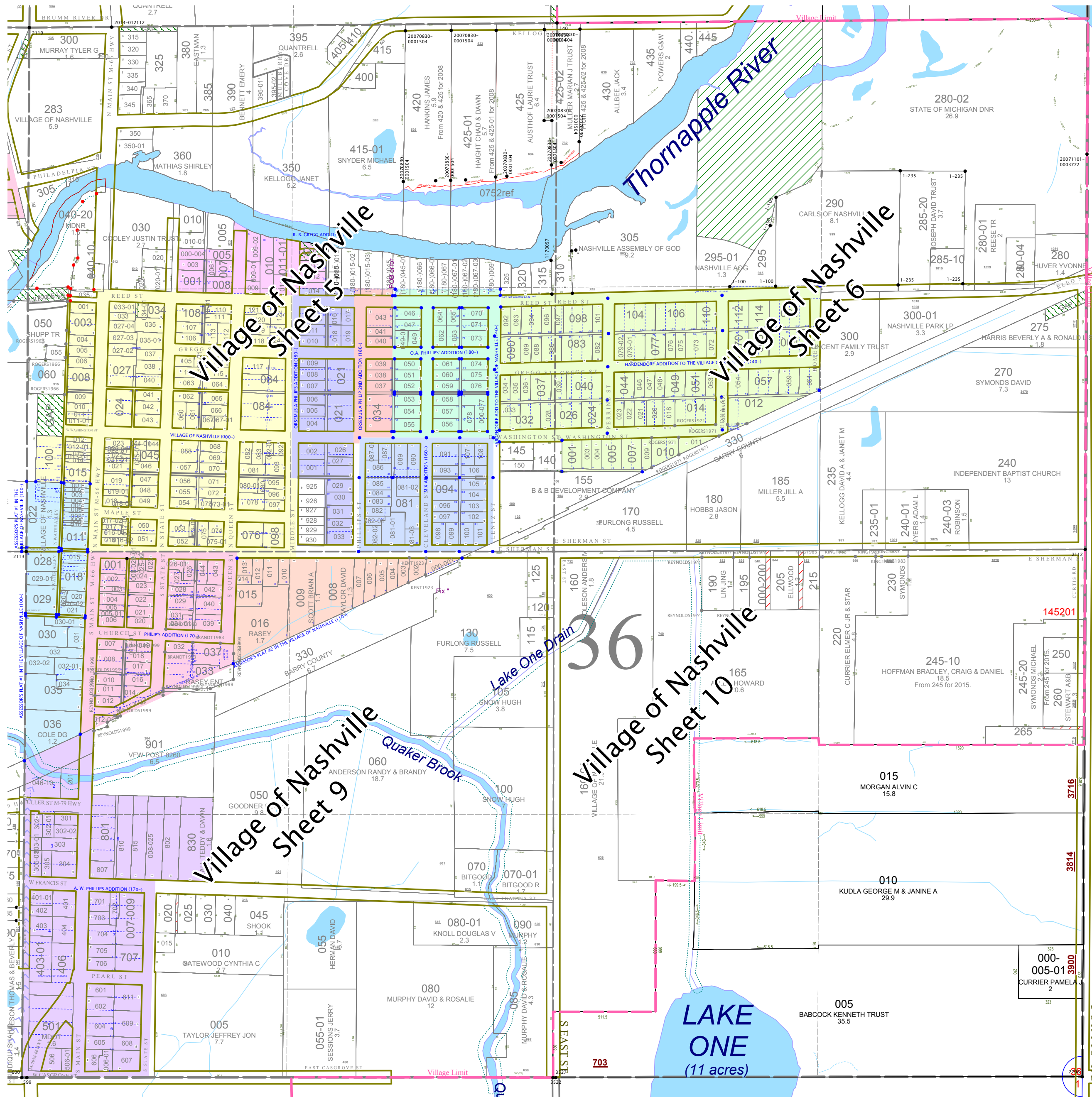
Scale 1" = 400'



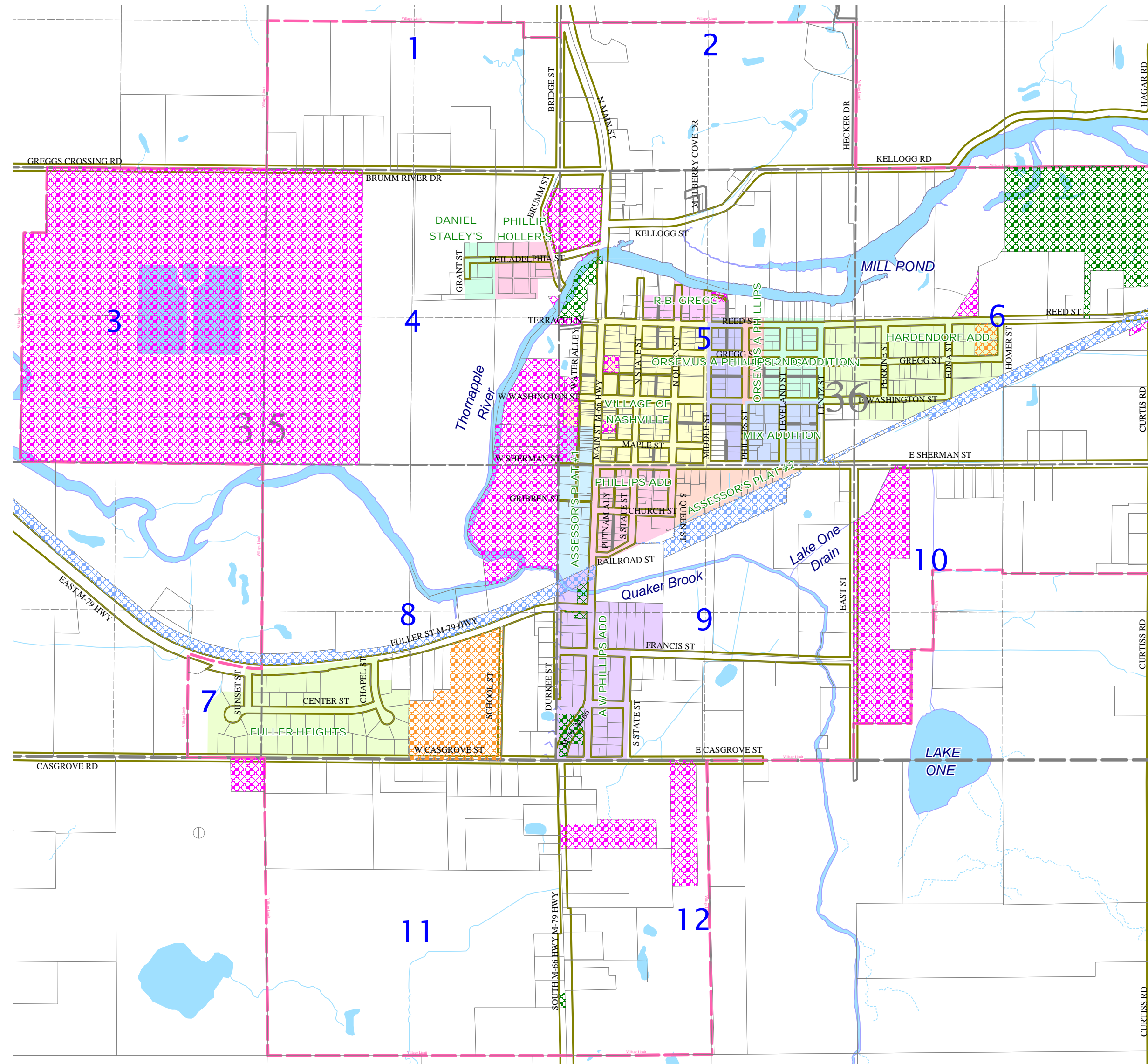
October 1997
Revised October 1999
Revised February 2001
Revised January 2003
Revised June 2004
Revised May 2005
Revised February 2007
Revised January 2009
Revised July 2010
Revised February 2012
Revised November 2015

All dimensions are from tax roll unless noted below.
D = deeded M or S = surveyed LCCR = land corner
SR = Surveyor's Record prior to 1915
GLO = Government Land Office circa. 1830

This tax map was compiled for tax administration purposes from county and township records. It does not represent a land survey.
Barry County Land Information Services
220 West State Street, Hastings MI 49058
(269) 945-1292 or <http://www.barrycounty.org/>



VILLAGE OF NASHVILLE

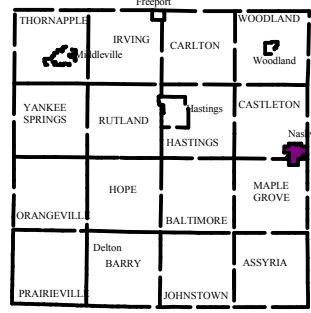


SCALE 1" = 800'

- STATE LAND
- COUNTY LAND
- TWP/VILLAGE LAND
- SCHOOL LAND
- WATER
- SUBDIVISIONS

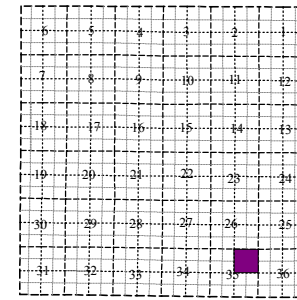
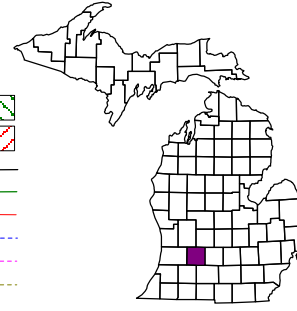
Nashville Subdivisions 08-52-

A.W. Phillips, Addition to Nashville by	170-	Sheet 9	SW Sec 36	L.1-6
Daniel Stanley's Addition	190-	Sheet 4	NE Sec 35	L.1-4
Fuller Heights	120-	Sheet 6 & 7	SW & SE Sec 35	L.5-49
Hardendorf Addition to the Village of Nashville	140-	Sheets 5 & 6	NW & NE Sec 36	L.1-74
Mix Addition	160-	Sheet 5	NW Sec 36	L.1-69
Assessor's Plat #1 in the Village of Nashville	100-	Sheets 5 & 9	NW & SW Sec 36	L.3-62
Assessor's Plat #2 in the Village of Nashville	110-	Sheet 9	SW Sec 36	L.3-66
O.A. Phillips' Addition	180-	Sheet 5	NW Sec 36	L.1-38
Orsemus A. Philip's Addition	180-	Sheet 5	NW Sec 36	L.1-19
Orsemus A. Philip 2 nd Addition	180-	Sheet 5	NW Sec 36	L.1-26
Phillip Holler's Addition	150-	Sheet 4	NE Sec 35	L.1-17
Philip's Addition	170-	Sheet 9	SW Sec 36	L.1-18
R.B. Gregg Addition	130-	Sheet 5	NW Sec 36	L.1-13
Village of Nashville	000-	Sheet 5	NW Sec 36	L.1-19




Village of Nashville
T 3 N R 7 W
Barry County
Michigan
Sheet 4

- Address 1234
- Gap
- Overlap
- Real Property
- Personal Property
- Approved Split
- Plat
- Condominium
- Mobile Home Park



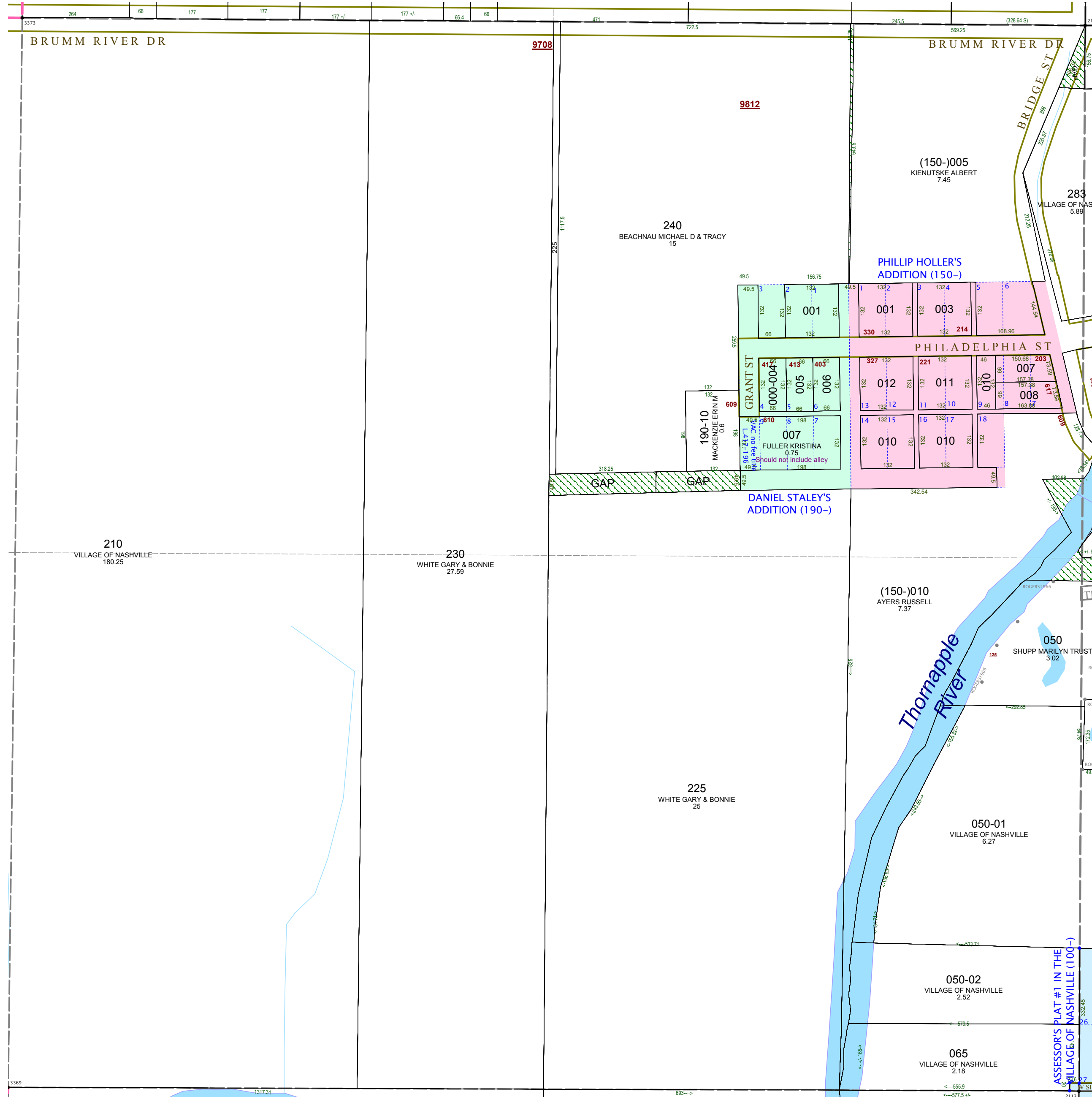
NE 1/4 Section 35
08-52-002-
Scale 1"= 200'



- October 1997
- Revised October 1999
- Revised February 2001
- Revised January 2003
- Revised June 2004
- Revised May 2005
- Revised February 2007
- Revised January 2009
- Revised July 2010
- Revised February 2012
- Revised October 2015

This tax map was compiled for tax administration purposes from county and township records. It does not represent a land survey. Barry County Land Information Services 220 West State Street, Hastings MI 49058 (269) 945-1292 or http://www.barrycounty.org/

All dimensions are from tax roll unless noted below.
D = deeded M or S = surveyed LCRCR = land corner
SR = Surveyor's Record prior to 1915
GLO = Government Land Office circa. 1830



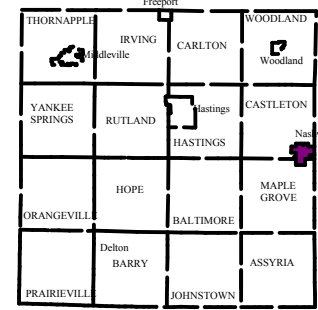
GAP in northeast corner Sec 35 owned by Mallett, Mallett, & Johnson in L.4-83, L.4-185 & L.4-186.

52-190-007-00 alley adjacent to lot is municipal vacation after 1968 and does not convey fee title.

GAP adjacent to Daniel Staley's Addition owned by Daniel Staley in L.33-416.


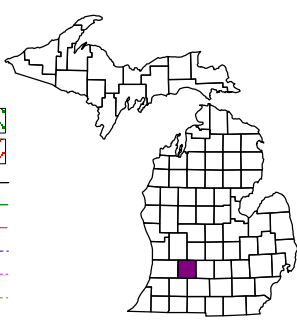
GAP adjacent to east 1/8 line owned by James Staley in L.33-414.

GAP which is the west footing of the dam (Village of Nashville).



Village of Nashville
T 3 N R 7 W
Barry County
Michigan
Sheet 5

- Address
- Gap
- Overlap
- Real Property
- Personal Property
- Approved Split
- Plat
- Condominium
- Mobile Home Park



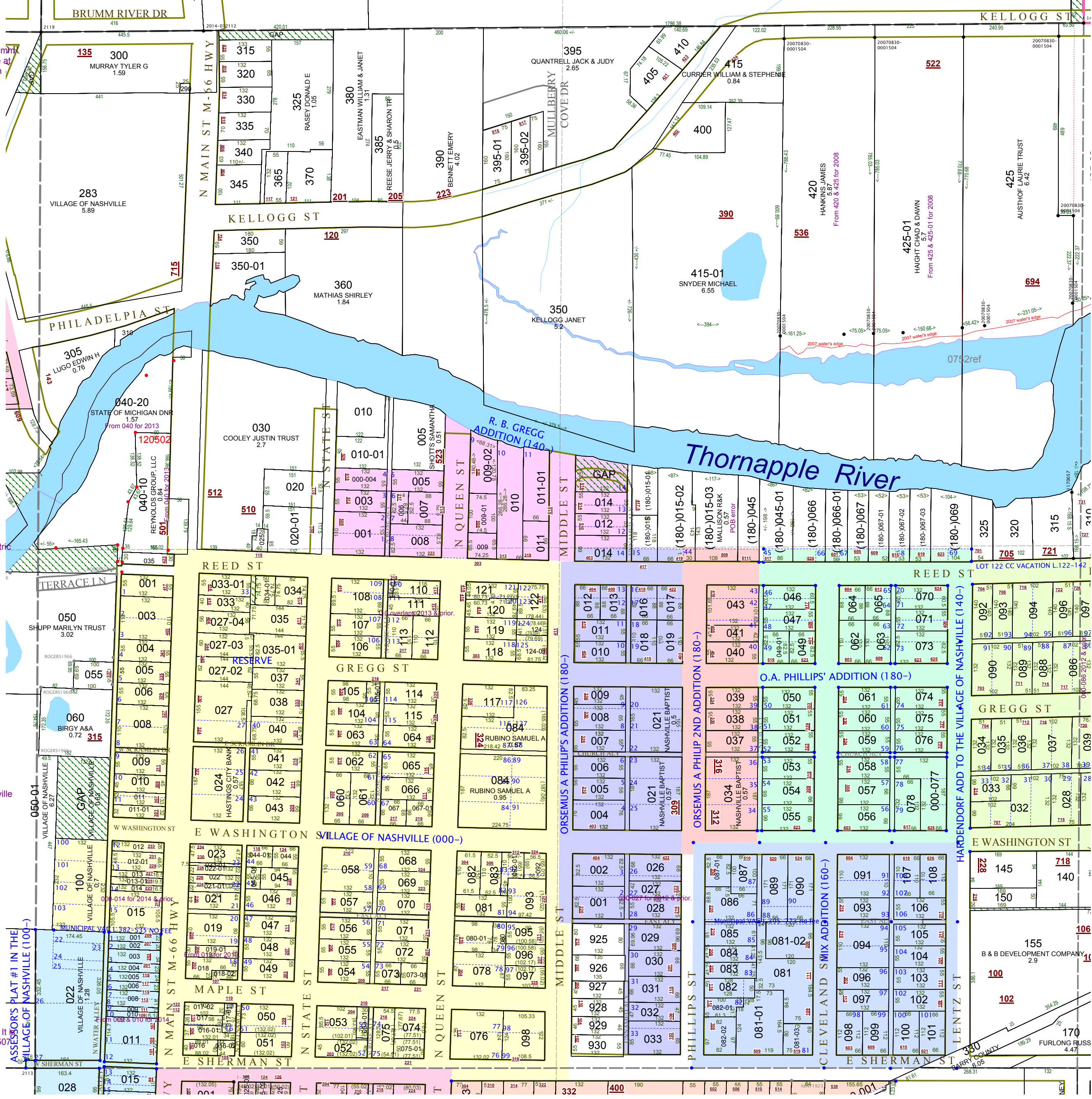
NW 1/4 Section 36
08-52-002- North of River or West of Middle St
08-52-001- East of Middle St and South of River
Scale 1"= 200'



- October 1997
- Revised October 1999
- Revised February 2001
- Revised January 2003
- Revised June 2004
- Revised May 2005
- Revised February 2007
- Revised January 2009
- Revised July 2010
- Revised February 2012
- Revised October 2015

All dimensions are from tax roll unless noted below.
D = deeded M or S = surveyed LCRCR = land corner
SR = Surveyor's Record prior to 1915
GLO = Government Land Office circa. 1830

GAP which is the easterly extension of Brumm River Dr (Brumm St) overlapped by garage at 820 N Main St owned by Mary J. Kellogg in L.74-76 and not partitioned out.



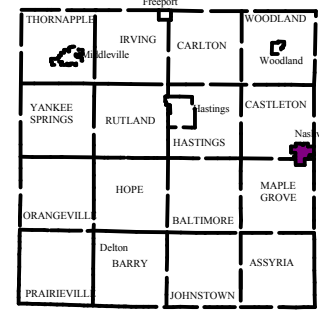
GAP properties south of the dam with electric lines for Village of Nashville

GAP parking lot owned by Village of Nashville

GAP which is in lot 52 of Nashville Village. It owned by S.J. & Maria I. Wheeler in L.41-507 and not sold off in L.187-361 or L.193-59.

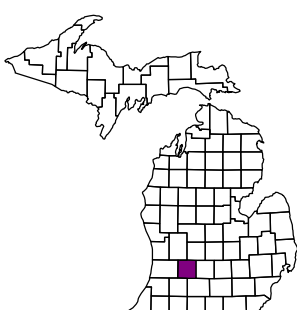
GAP in lot 14 of R.B. Gregg Addition owned by the Village of Nashville in L.157-426

GAP which is extension of alley from Harendorf Addition to Lentz St.



Village of Nashville
T 3 N R 7 W
Barry County
Michigan
Sheet 6

Address 1234
Gap
Overlap
Real Property
Personal Property
Approved Split
Plat
Condominium
Mobile Home Park



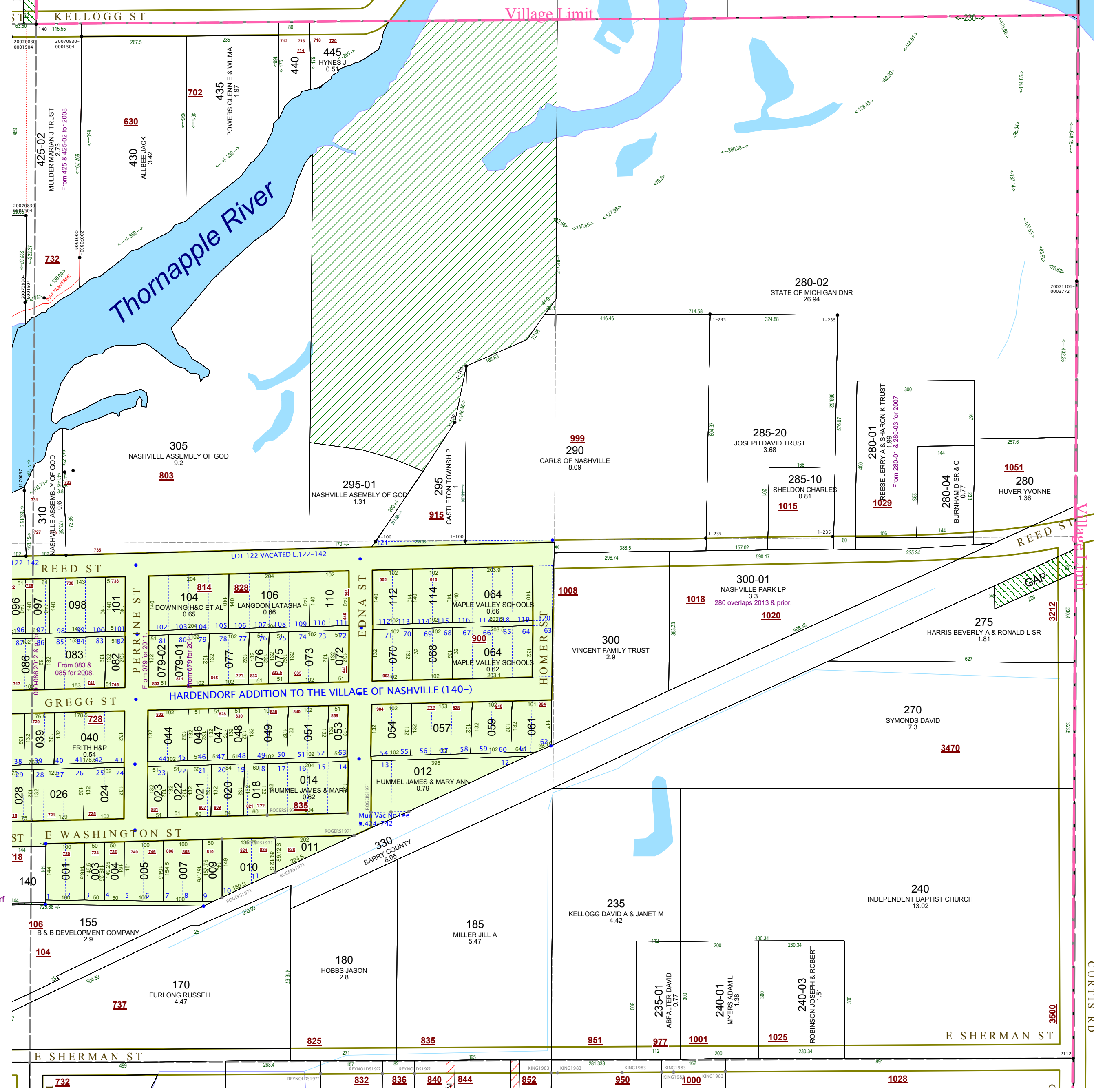
NE 1/4 Section 36
08-52-002- North of River
08-52-001- South of River
Scale 1"= 200'



October 1997
Revised October 1999
Revised February 2001
Revised January 2003
Revised June 2004
Revised May 2005
Revised February 2007
Revised January 2009
Revised July 2010
Revised February 2012
Revised October 2015

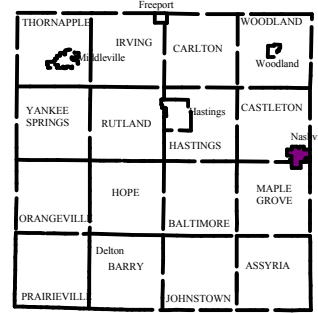
All dimensions are from tax roll unless noted below.
D = deeded M or S = surveyed LCRCR = land corner
SR = Surveyor's Record prior to 1915
GLO = Government Land Office circa. 1830

GAP which is ill defined bottomland with no clear extension of properties to new water's edge. A surveyor should be consulted.



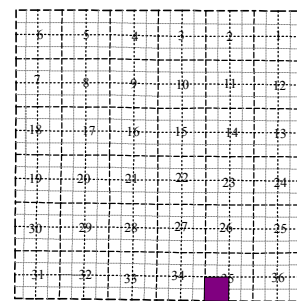
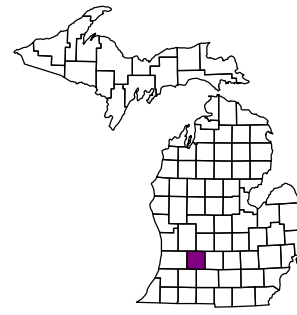
GAP in NE 1/4 Sec 36 adjacent to the former railroad where it crosses Curtis Rd. owned by Village of Nashville.

GAP which is extension of alley from Hardendorf Addition to Lentz St.



Village of Nashville
T 3 N R 7 W
Barry County
Michigan
Sheet 7

- Address 1234
- Gap
- Overlap
- Real Property
- Personal Property
- Approved Split
- Plat
- Condominium
- Mobile Home Park



SW 1/4 Section 35
08-52-002-

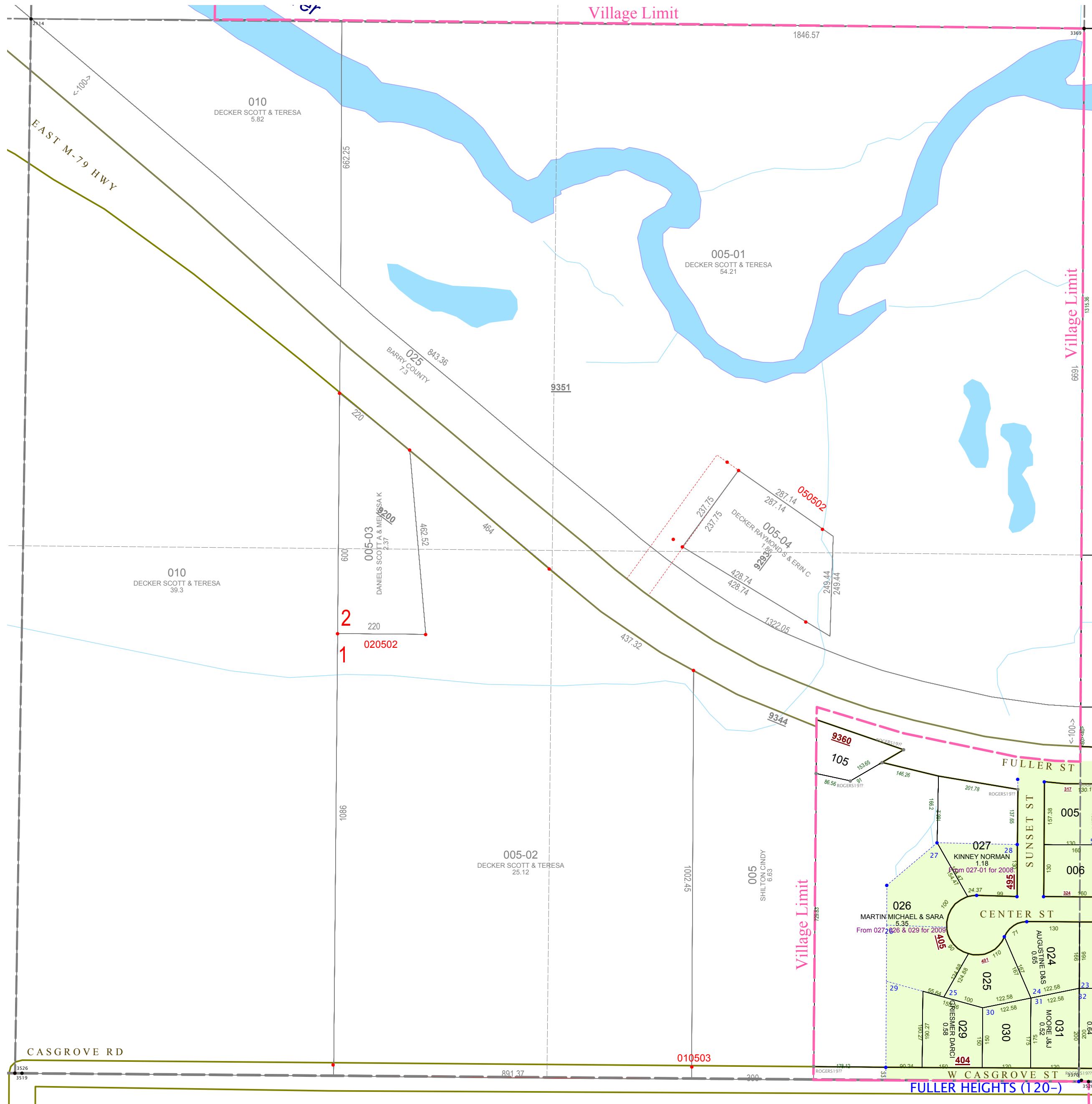
Scale 1" = 200'

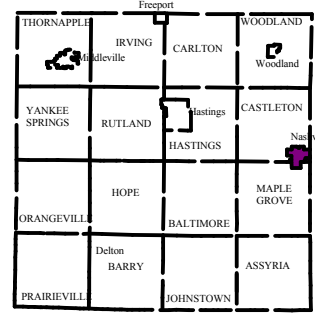
This tax map was compiled for tax administration purposes from county and township records. It does not represent a land survey. Barry County Land Information Services 220 West State Street, Hastings MI 49058 (269) 945-1292 or <http://www.barrycounty.org/>



- October 1997
- Revised October 1999
- Revised February 2001
- Revised January 2003
- Revised June 2004
- Revised May 2005
- Revised February 2007
- Revised January 2009
- Revised July 2010
- Revised February 2012
- Revised October 2015

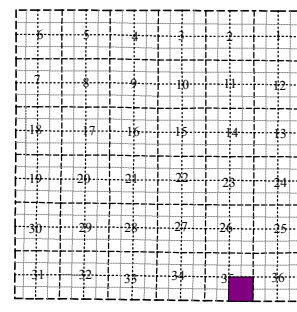
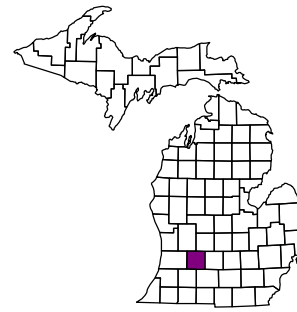
All dimensions are from tax roll unless noted below.
D = deeded M or S = surveyed LCRCR = land corner
SR = Surveyor's Record prior to 1915
GLO = Government Land Office circa. 1830





Village of Nashville
T 3 N R 7 W
Barry County
Michigan
Sheet 8

- Address 1234
Gap
Overlap
Real Property
Personal Property
Approved Split
Plat
Condominium
Mobile Home Park



SE 1/4 Section 35
08-52-002-

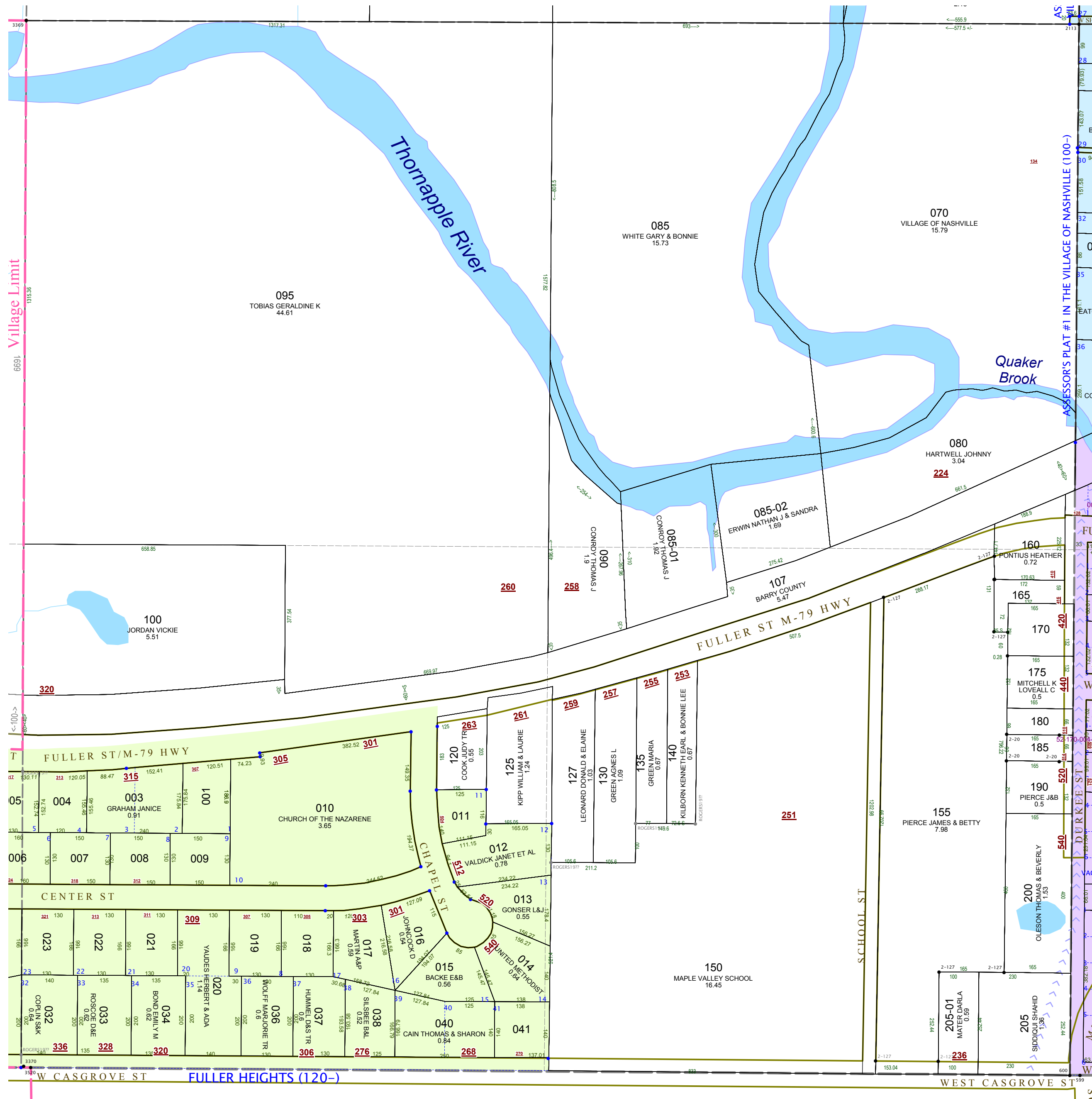
Scale 1"= 200'

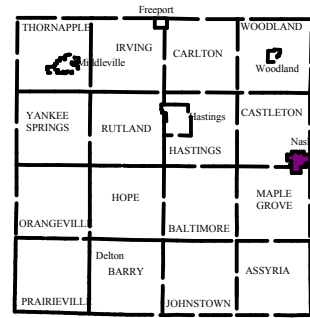
This tax map was compiled for tax administration purposes from county and township records. It does not represent a land survey. Barry County Land Information Services 220 West State Street, Hastings MI 49058 (269) 945-1292 or <http://www.barrycounty.org/>



- October 1997
- Revised October 1999
- Revised February 2001
- Revised January 2003
- Revised June 2004
- Revised May 2005
- Revised February 2007
- Revised January 2009
- Revised July 2010
- Revised February 2012
- Revised October 2015

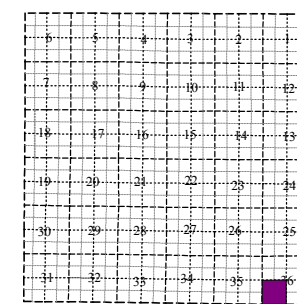
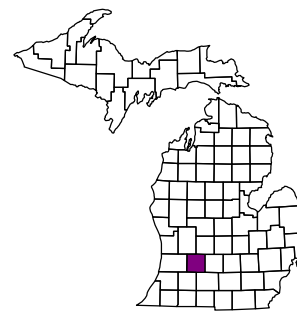
All dimensions are from tax roll unless noted below.
D = deeded M or S = surveyed LCRCR = land corner
SR = Surveyor's Record prior to 1915
GLO = Government Land Office circa. 1830





Village of Nashville
T 3 N R 7 W
Barry County
Michigan
Sheet 9

- Address 1234
Gap
Overlap
Real Property
Personal Property
Approved Split
Plat
Condominium
Mobile Home Park




SW 1/4 Section 36

08-52-001-

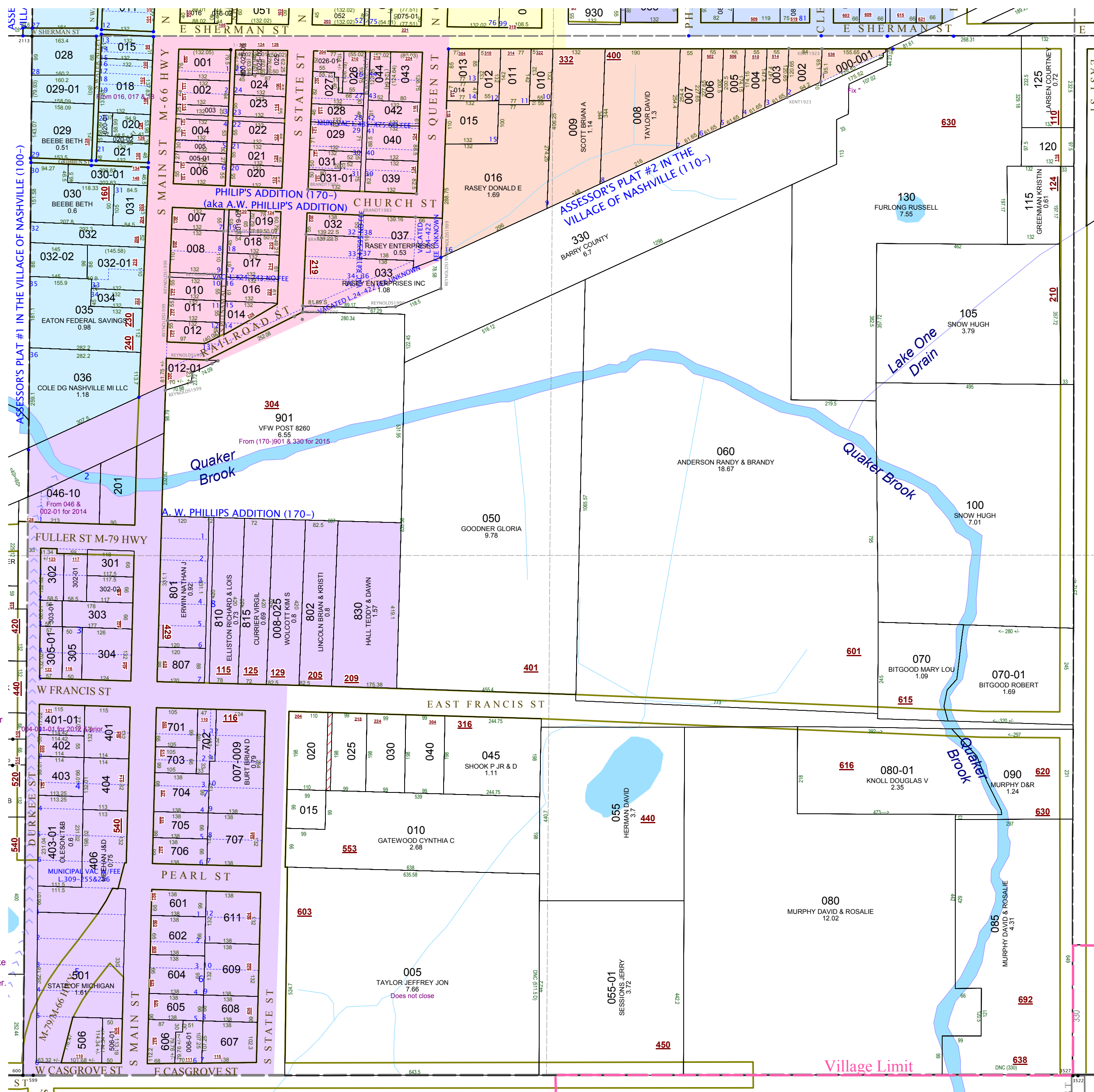
Scale 1" = 200'

This tax map was compiled for tax administration purposes from county and township records. It does not represent a land survey. Barry County Land Information Services 220 West State Street, Hastings MI 49058 (269) 945-1292 or http://www.barrycounty.org/



- October 1997
- Revised October 1999
- Revised February 2001
- Revised January 2003
- Revised June 2004
- Revised May 2005
- Revised February 2007
- Revised January 2009
- Revised July 2010
- Revised February 2012
- Revised October 2015

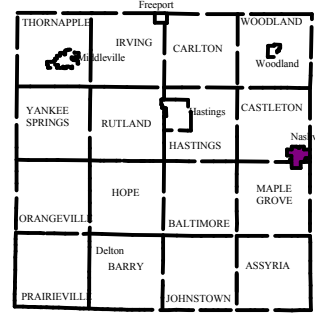
All dimensions are from tax roll unless noted below.
D = deeded M or S = surveyed LCRCR = land corner
SR = Surveyor's Record prior to 1915
GLO = Government Land Office circa. 1830



08-52-002-020-00 & 025-00 overlap each other with a long history extending into the 1880's

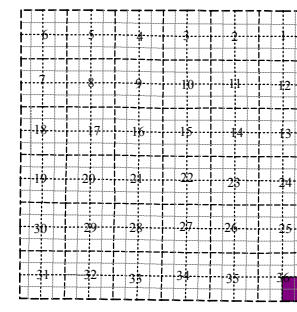
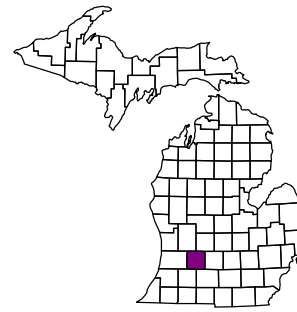
08-52-002-005-00 does not close on tax roll or on last deed. Taking it back another deed one error is corrected, but another still remains. Back to original deed from Viola Ingerson to Stephen Ingerson in the late 1800's, it looks like some bearings have been dropped over the years, but that description does not close either.

Village Limit



Village of Nashville
T 3 N R 7 W
Barry County
Michigan
Sheet 10

- Address 1234
Gap
Overlap
Real Property
Personal Property
Approved Split
Plat
Condominium
Mobile Home Park



SE 1/4 Section 36

08-52-001-

Scale 1" = 200'

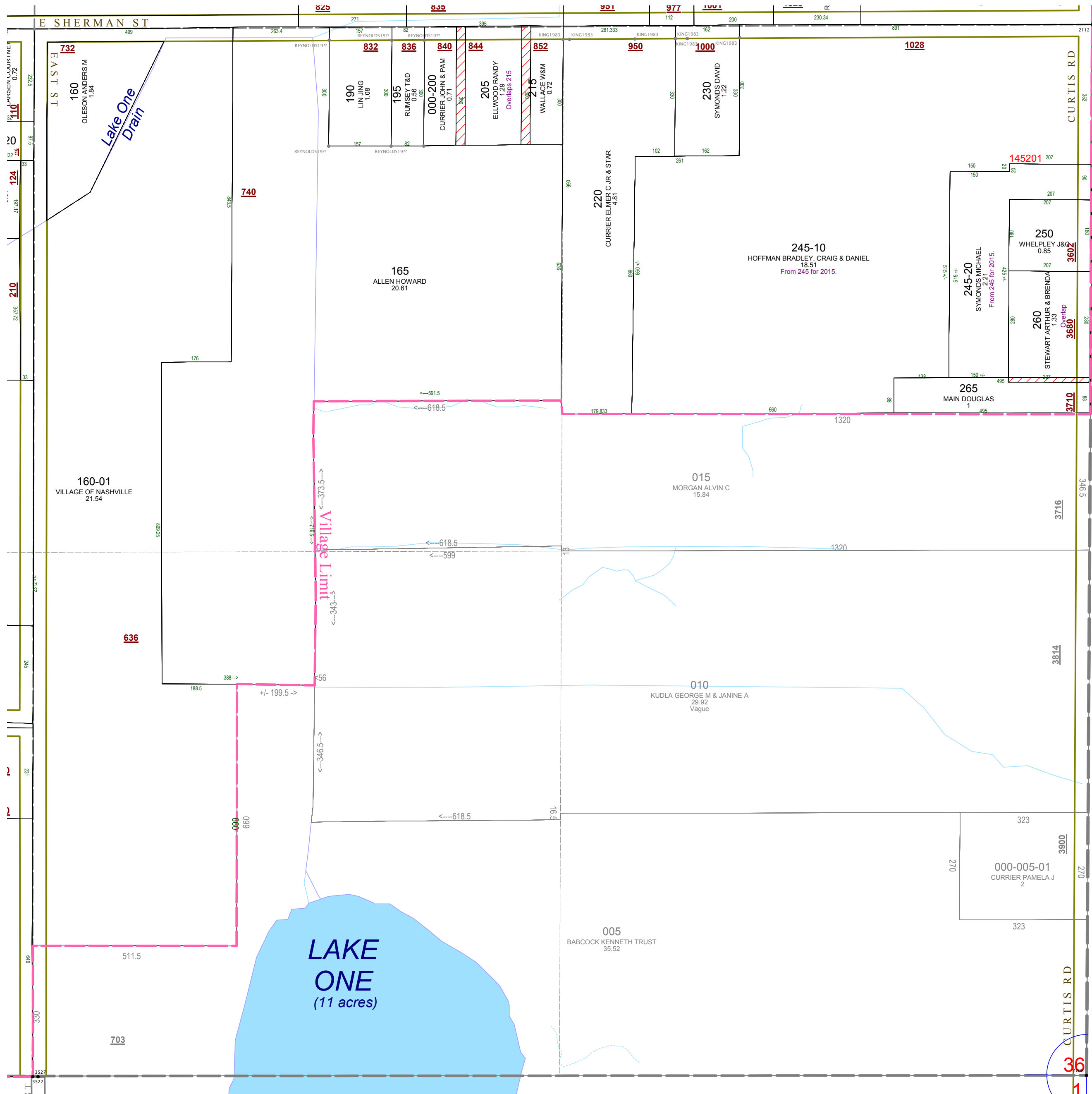
This tax map was compiled for tax administration purposes from county and township records. It does not represent a land survey. Barry County Land Information Services 220 West State Street, Hastings MI 49058 (269) 945-1292 or <http://www.barrycounty.org/>



- October 1997
- Revised October 1999
- Revised February 2001
- Revised January 2003
- Revised June 2004
- Revised May 2005
- Revised May 2007
- Revised January 2009
- Revised July 2010
- Revised February 2012
- Revised October 2015

All dimensions are from tax roll unless noted below.
D = deeded M or S = surveyed LCRCR = land corner
SR = Surveyor's Record prior to 1915
GLO = Government Land Office circa. 1830

08-52-001-205-00 overlaps 215 & 000-200 with both descriptions. Point of beginning error in these descriptions are well documents and some corrections have been made on parcels to the east. See surveys which correct descriptions to read from the E 1/4 post instead.



08-52-001-260-00 overlaps 265-00 by exactly one rod. 265's description came first in 1904, therefore 260 is a remainder to it.