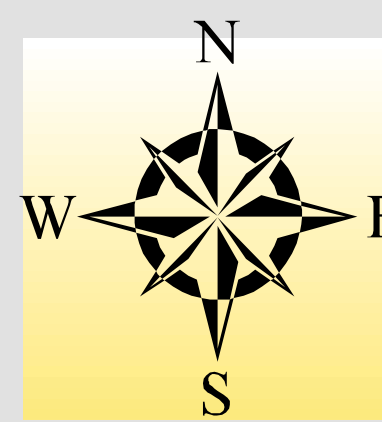
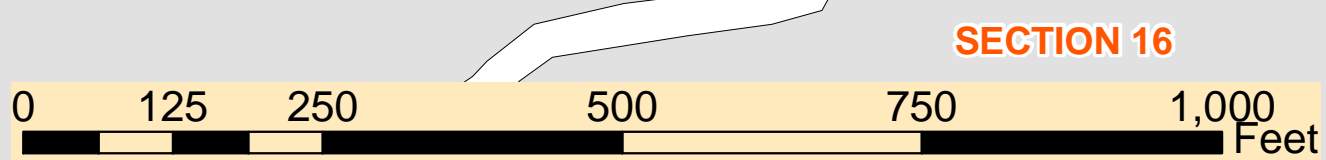


MELROSE TOWNSHIP DDA BOUNDARY




SECTION 09

APPROVED



SECTION 16



County of Charlevoix
Office of the GIS Coordinator
Charlevoix County Building
301 State St.
Charlevoix, MI 49720
(231) 237-0113
Email: gis@charlevoixcounty.org
Print Date: 1/09/2004 Project ID#: GISMEL0401