



CITY COUNCIL MEETING

Council Chambers

401 E Third Street

Kewanee, Illinois 61443

Closed Meeting starting at 6:30 p.m.

Open Meeting starting at 7:00 p.m.

Monday, February 22nd, 2021

Posted by 6:00 p.m. February 19th, 2021.

1. Call to Order
2. Roll Call
3. Closed meeting pursuant to Section 2 (C) (2) Collective Bargaining
4. Return to Open Session
5. Call to Order
6. Roll Call
7. Consent Agenda
 - a. Approval of Minutes
 - b. Payroll
 - c. Staff Reports
 - d. Request for Approval of Hayrack Ride
8. Presentation of Bills and Claims
9. Public Participation
10. New Business
 - a) **Presentation by Cathy Runty on Police Reform Bill**
 - b) **Consideration of an Ordinance #4044** granting a request for variance to Great Dane, 2006 Kentville Rd., Kewanee, Illinois
 - c) **Consideration of a Resolution #5272** to affirm the Mayor's recommendation for appointments to various commissions and boards.
 - d) **Consideration of an Ordinance #4045** amending chapter 77 traffic schedule vi, section c, designation of local delivery truck routes in Kewanee City Code.
11. Council Communications:
12. Announcements:
13. Adjournment:



MEMORANDUM

Date: February 19, 2021
From: Gary Bradley, City Manager
To: Mayor & Council
RE: Council Meeting of **Monday, February 22, 2021**

CLOSED MEETING AT 6:30 P.M.
REGULAR MEETING AT 7:00 P.M.

1. **Enterprise Zone**— Staff processed Building Material Exemption Certificates for businesses in Geneseo and Cambridge and provided additional information on marketing the program to each community in the zone.
2. **Sewer Improvements/Rate Study**— Staff has a meeting scheduled for next week via zoom with the engineers that are developing an updated capital improvement program for wastewater in advance of EPA requirements for the removal of phosphate nutrients and a recommended approach to funding our share of such improvements, as well as prioritization of maintenance needs within the system.
3. **Budget Process**— Staff continues to chip away at the development of the budget in advance of the upcoming workshops that have been tentatively scheduled. Our first workshop is scheduled for March 1st and entails revenue projections and the “Easy” funds that have no discretion in what the expenses or revenues will be. For the most part, the department heads have been able to input their projections and next year’s budget with little difficulty, but some line items like liability insurance still need to be provided by our carrier.
4. **Quad Cities MPO Transportation Technical Committee**— The City is represented on the committee that provides a planned approach to transportation systems throughout the metropolitan area (both sides of the river), even though we are technically outside of the MPO. There were meetings Tuesday of last week and Thursday of this week to finalize the “TIP,” none of which will have a direct impact on transportation in Kewanee.
5. **HCEDP**— Kewanee was represented at the most recent Henry County Economic Development Partnership meeting, held earlier this week. The efforts to hire a full-time economic developer at the County level have proven to be a wise move, with County Board members indicating that the position has been far more productive than they had anticipated when the idea was presented to them. I have been asked to speak at the County Board meeting on March 15th in an attempt to get them to fund a larger share of the expenses associated with the position.
6. **Shred It**— The company will be on site March 3rd to securely dispose of records authorized for destruction, many of which could have been eliminated years ago.

7. **Henry County Day**— Instead of the typical trip to Springfield that we have every spring to meet with legislators and staff, we're looking at hosting our legislators here (in Cambridge on April 7th). More information will be forthcoming once plans become more established.
8. **Forward Together**—Staff again attended the most recent video conference call hosted by the City of Geneseo. People have grown tired of the pandemic, zoom meetings, etc. and appear eager to see a return to normalcy.
9. **Incentives**— Staff has meetings scheduled next week to review available programs with a couple of businesses in the downtown area that are interested in making improvements to their buildings.
10. **Collective Bargaining**— Staff has collective bargaining negotiations scheduled to begin next Wednesday with the Fraternal Order of Police.

The February 8th, 2021 Council Meeting was called to order at 7:01 PM. All members of the City Council were present in Chambers.

The Consent Agenda included the following items:

- a. Approval of Minutes of the January 25th Meeting.
- b. Payroll for the pay period ending January 30th, 2021 in the amount of **\$228,452.61.**
- c. Reports from Police, Community Development, and Bock, Incorporated

Councilmember Faber moved to approve the Consent Agenda. Councilmember Komnick seconded the motion. The motion was approved 5-0.

Bills were presented in the amount of \$370,233.39.

Councilmember Colomer moved to approve payment of the bills. Councilmember Faber seconded the motion. Discussion: Councilmember Faber had a question about some tree damage to a property. Was curious is this was a City Tree. Kevin Newton stated that this was a while back and it was a City tree. K. Newton stated he could get back to Faber with the details. Next to have questions was Councilmember Yaklich. The question was regarding the PRV repairs. K Newton stated those are the Pressure Reducing Valves that needed to be repaired. Yaklich had a question about the WIFI that is out at Francis Park. K Newton stated that this is a monthly fee for the hotspot. Even though we are not using the Wi-Fi currently, we are on a contract. Watchguard bill was from the new cameras in the Police department. K Newton confirmed that was the bill and the charges. Yaklich had one final question about Ray O'Herron and the ammo that was purchased. **The motion was approved 5-0.**

Public Comments: Tony Nyhart stepped up to the microphone to have a few words to say. Mayor Moore asked if he was going to have comments about the Ordinance already on the agenda and stated that he would have time to discuss his concerns at that time and thanked him for coming this evening.

New Business:

- a) **Consideration of an Ordinance #4043** granting a Special Use Permit to Ray Hayes for property at 918 Kent St. to allow for a non-residential parking area **Councilmember Komnick moved to approve. Councilmember Faber seconded the motion.** Mayor Moore asked if Mr. Nyhart would like to speak at this time. Mr. Nyhart stepped up to the microphone. Mr. Nyhart has concerns about the parking situation next to his home. It is currently not a parking allowable area. Nyhart is upset with the looks of the parking area. Mr. Hayes stepped up to explain that he wants to park his trailers there. This area is right across from his business and has easy access to hi equipment. Councilmember faber stated that after reading the Planning Commission notes that they are trying to keep it tight and have added 8 restrictions to help maintain the area for the surrounding neighbors. Councilmember Yaklich stated that he received a phone call from Hayes and Hayes had explained his purpose of the special use permit. In the past Mr. Hayes had tried to get the property changed to B zone but that was turned down. Hayes stated there will be nothing other than trailers on this property. Councilmember asked if Mr. Hayes would be okay with a limitation in the Ordinance to reflect just trailers and no other heavy equipment. Councilmember Yaklich asked the Nyhart in the audience if they are ok with the property to just have trailers. They expressed their concerns. Councilmember Colomer stated it really sounded like Mr. Hayes was trying to be a good neighbor. **The motion was rescinded by Councilmember Yaklich and rescinded by Councilmember Komnick.** A new motion was reflected to amend the Ordinance to add stipulation 9 that the trailers must be empty when stored per Justin Raver. **No further**

discussion. A motion made by Councilmember Yaklich. Councilmember Komnick seconded the motion. Motion was approved 5-0.

- b) **Consideration of Resolution #5270** accepting a grant from the Illinois Housing Development Authority's strong communities' program **Councilmember Colomer moved to approve. Councilmember Faber seconded the motion.** Councilmember Yaklich asked for a bit of clarification of the grant's purpose. Keith Edwards explained that this grant will help with additional demolitions that the City would not have to incur the cost of. This would allow the City funds to be spread out and prioritize better. Yaklich appreciates his efforts. Colomer also stated that this is a great use of our resources. **The motion was approved 5-0.**
- c) **Consideration of a Resolution #5271** awarding part of the 2021 annual street maintenance program to Porter Brothers Asphalt & Sealing, Inc. **Councilmember Faber moved to approve. Councilmember Komnick seconded the motion.** Councilmember Colomer asked if the Henry County Department would be submitting their prices. City Manager Bradley stated yes, they would, we just do not have those at this time. Councilmember Yaklich was confused about the map that was submitted. City Manager Bradley stated the map was correct and the reason is due to the recommendation by the Council. We are taking the advice that was given about not having the crews jump around the City. They County wanted the City divided into quadrants. Faber stated that it is was easier to do a section and not jump around to different locations. Yaklich assumed that there would be a better explanation. Yaklich feels that we should address all the needs not just the quadrant. However, Faber stated last year's area were not on the map because they were already taken care of. Colomer stated that everyone feels their street is more important than any others. Colomer stated if this is the best way to spend the funds and resources he agrees with the map. **The motion was approved 5-0.**
- d) **Discussion of Truck Routes** amending chapter 77 traffic schedule vi, section c, designation of local delivery truck routes in Kewanee City code. City Manager Bradley explained that we do not have codified routes for truck in an area of town. We do want to explain that there will still be deliveries by trucks in residential areas and off truck routes. Councilmember Yaklich stated that he remembers way back being on the Council and having strict stipulations for Wal-Mart to build a road that would sustain the heavy traffic and he disagrees with this proposed route due to the amount of money that the City has recently put into East Street for repairs. Bradley reiterated that these are for local deliveries and not be used as a semi route. We do not want them using side roads. Colomer stated his neighbor had a whole kitchen delivered on a semi. We are just trying to design a route best. Yaklich feels he has a better plan and Bradley stated that is why we have this for discussion and not a final draft. Faber stated maybe a weight limit would be a better plan. Posted weight signs along the route may be a solution. Colomer asked why staff brought this to their attention. Bradley stated we have nothing designated on the East side of the City on the books, so this was more a proactive measure to ensure the integrity of the roads. Consensus was to add only the roads that serve the transfer station and sewer treatment plant.

Announcements: City Hall will be closed Monday February 15th in observance of Presidents Day. There will be no change in trash and recycling schedules.

Council Communications:

- Councilmember Yaklich started his communication by stating he will try not to lecture, but in the words of Harry Truman the buck stops here. Yaklich is concerned that a memo went out that we do not have financials at this time. Stated if Harry Truman was our Mayor or City Manager that buck would have stopped on their desk and they would have saw that it got done. Asked where we are at financially and was disappointed with the response, which he found to be unacceptable. Randi Haley stated there are many obstacles, including the lack of journal entries completed, year-end reporting requirements, access to information, lack of availability from state agencies. She was not comfortable providing inaccurate information. FY-20 audit had priority, different software and way of doing things, Covid created difficulties. Yaklich stated that during

the transition there should have been an overlap between finance directors. Yaklich then noted that the council has gone a long time without financial reports. Yaklich apologized for the lecture again.

- Councilmember Faber wanted to thank the Police Chief on the updates and information. Also thank Keith Edwards on the Vehicle removals and tagged. Faber suggested that maybe we have empty parking lots with gravel for additional parking after we demo houses. Edwards stated the first obstacle is that we do not own the properties and then once the gravel is packed down, we may have run off. Edwards suggested that this is a conversation to have with the City Atty.
- Councilmember Colomer started with how the weather has turned and we need to check on our neighbors and family. Lots of snow is coming down and please be aware if you are on a snow route and remove your cars. Be courteous to the snowplow drivers. Regarding the financials, Colomer agrees with Yaklich except the fact that he feels Ms. Haley is doing a spectacular job and he commends the work she is doing, and this mess was left in her hands by past practice. Colomer appreciates all her hard work.
- Councilmember Komnick also agrees Randi's is doing a great job. But do we have warming stations on the website and locations. Thank you to Kevin Newton and Gary Bradley on the information on snow removal and the process. How is the RAP program going? Is it as successful as we had hoped? Edwards was hoping for better response, but he does have some request that we may be able to investigate as soon as the weather is permitting. We are still getting groups and organizations wanting to offer help and their services. Last thing Komnick wanted to thank Chief Welgat on his reports. Domestic violence stuck out to him and was curious is the City has and funds or resources that could be facilitated. Yaklich spoke up and questioned the crime statistics.

Mayor's Communications:

- Mayor Moore wanted to speak about the Covid-19 vaccine clinic, and it was very successful. It was held at Black Hawk College and the volunteers and staff did a great job and worked very hard. So, thank you to them.

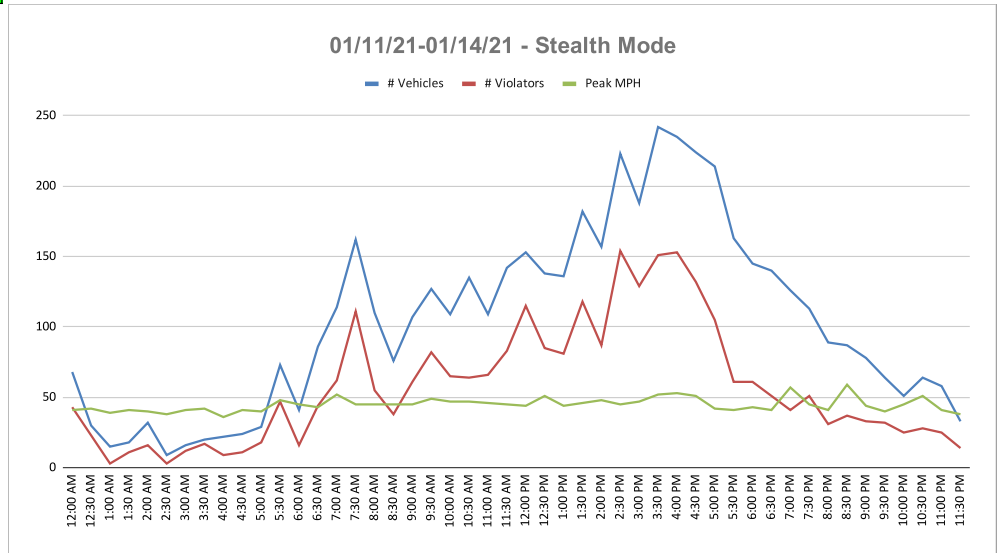
Announcements: City Hall will be closed Monday February 15th in observance of Presidents Day. There will be no change in trash and recycling schedules.

Councilmember Colomer moved to adjourn the meeting. Councilmember Faber seconded the motion. The motion was approved 5-0. The meeting adjourned at 8:16 PM



Sign# 303272
Street 400 block of S East St - Stealth Mode
01/11/21-01/14/21

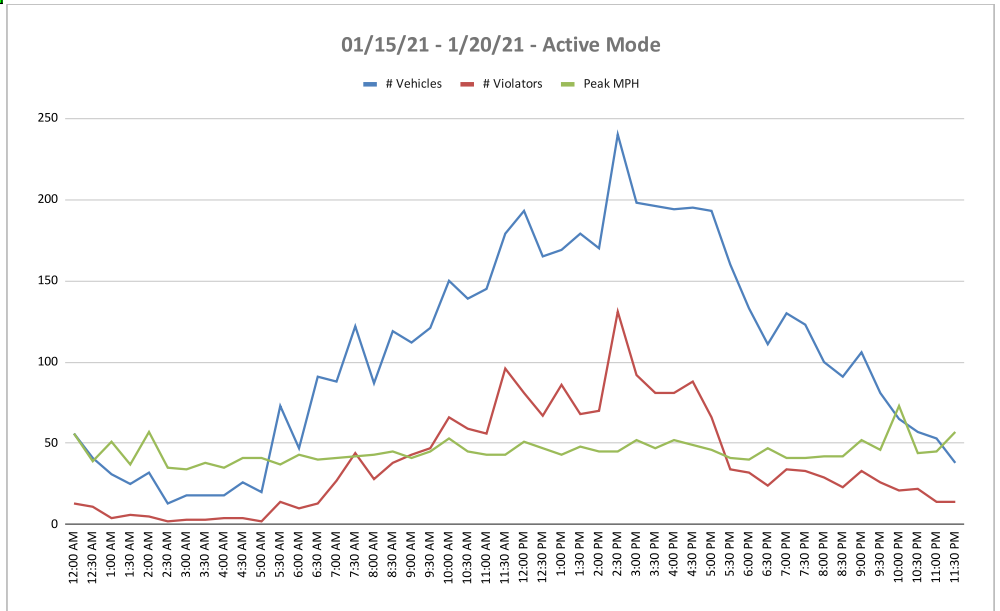
DAILY 1/2 HOUR SEGMENT RECORDS						SPEED BIN DATA			SUMMARY DATA	
Time	# Vehicles	# Violators	Peak MPH	% Violators	AVG. MPH	MPH Bins	# Veh. AVG	# Veh. PEAK	Daily Summary	Totals
12:00 AM	68	43	41	63.2%	30.1	5-10 MPH	20	7	Start Date	1/11/2021
12:30 AM	30	23	42	76.7%	33.1	11-15 MPH	43	18	Vehicle Count	4977
1:00 AM	15	3	39	20.0%	26.1	16-20 MPH	154	49	# Violations AVG	2760
1:30 AM	18	11	41	61.1%	30.2	21-25 MPH	409	133	% Violations AVG	55.50%
2:00 AM	32	16	40	50.0%	29.8	26-30 MPH	1619	727	# Violations PK	4043
2:30 AM	9	3	38	33.3%	29.2	31-35 MPH	2091	2322	% Violations PK	81.20%
3:00 AM	16	12	41	75.0%	30.1	36-40 MPH	580	1425	% Violators > 5 MPH AVG	12.90%
3:30 AM	20	17	42	85.0%	32.9	41-45 MPH	55	270	% Violators > 10 MPH AVG	1.20%
4:00 AM	22	9	36	40.9%	26.0	46-50 MPH	5	17	% Violators > 15 MPH AVG	0.10%
4:30 AM	24	11	41	45.8%	30.5	51-55 MPH	1	7	% Violators > 5 MPH PK	34.60%
5:00 AM	29	18	40	62.1%	29.7	56-60 MPH	0	2	% Violators > 10 MPH PK	5.90%
5:30 AM	73	47	48	64.4%	30.8	61+ MPH	0	0	% Violators > 15 MPH PK	0.50%
6:00 AM	41	16	45	39.0%	28.3				MPH Avg	30.5
6:30 AM	86	44	43	51.2%	28.9				Peak Speed	59
7:00 AM	114	62	52	54.4%	30.3				50th %tile	n/a
7:30 AM	162	111	45	68.5%	30.9				85th %tile	n/a
8:00 AM	110	55	45	50.0%	29.7				# Non-Speeders AVG	2217
8:30 AM	76	38	45	50.0%	29.5				# Non-Speeders PK	934
9:00 AM	107	61	45	57.0%	31.0				# Speeders > 5 MPH AVG	641
9:30 AM	127	82	49	64.6%	31.4				# Speeders > 10 MPH AVG	61
10:00 AM	109	65	47	59.6%	31.1				# Speeders > 15 MPH AVG	6
10:30 AM	135	64	47	47.4%	29.6				# Speeders > 5 MPH PEAK	1721
11:00 AM	109	66	46	60.6%	31.6				# Speeders > 10 MPH PEAK	296
11:30 AM	142	83	45	58.5%	30.8				# Speeders > 15 MPH PEAK	26
12:00 PM	153	115	44	75.2%	32.6					
12:30 PM	138	85	51	61.6%	31.7				Calculated Speed Limit	ERR
1:00 PM	136	81	44	59.6%	31.0				Avg. Daily Totals (ADT)	1244
1:30 PM	182	118	46	64.8%	31.3				Number of Days	4
2:00 PM	157	87	48	55.4%	30.2					
2:30 PM	223	154	45	69.1%	31.6					
3:00 PM	188	129	47	68.6%	32.1					
3:30 PM	242	151	52	62.4%	31.4					
4:00 PM	235	153	53	65.1%	31.9					
4:30 PM	224	132	51	58.9%	30.8					
5:00 PM	214	105	42	49.1%	30.0					
5:30 PM	163	61	41	37.4%	29.3					
6:00 PM	145	61	43	42.1%	29.6					
6:30 PM	140	51	41	36.4%	29.0					
7:00 PM	126	41	57	32.5%	29.0					
7:30 PM	113	51	45	45.1%	29.1					
8:00 PM	89	31	41	34.8%	28.8					
8:30 PM	87	37	59	42.5%	29.4					
9:00 PM	78	33	44	42.3%	30.1					
9:30 PM	64	32	40	50.0%	29.8					
10:00 PM	51	25	45	49.0%	29.5					
10:30 PM	64	28	51	43.8%	29.4					
11:00 PM	58	25	41	43.1%	29.5					
11:30 PM	33	14	38	42.4%	28.5					





Sign# 303272
Street 400 block of S East St

DAILY 1/2 HOUR SEGMENT RECORDS						SPEED BIN DATA			SUMMARY DATA	
Time	# Vehicles	# Violators	Peak MPH	% Violators	AVG. MPH	MPH Bins	# Veh. AVG	# Veh. PEAK	Daily Summary	Totals
12:00 AM	56	13	56	23.2%	28.7	5-10 MPH	25	6	Start Date 1/15/2021	
12:30 AM	41	11	39	26.8%	29.2	11-15 MPH	54	31	Vehicle Count	5111
1:00 AM	31	4	51	12.9%	25.7	16-20 MPH	155	44	# Violations AVG	1848
1:30 AM	25	6	37	24.0%	27.6	21-25 MPH	673	197	% Violations AVG	36.20%
2:00 AM	32	5	57	15.6%	27.9	26-30 MPH	2356	1308	# Violations PK	3525
2:30 AM	13	2	35	15.4%	27.1	31-35 MPH	1568	2543	% Violations PK	69.00%
3:00 AM	18	3	34	16.7%	27.7	36-40 MPH	238	828	% Violators > 5 MPH AVG	5.50%
3:30 AM	18	3	38	16.7%	26.6	41-45 MPH	33	129	% Violators > 10 MPH AVG	0.80%
4:00 AM	18	4	35	22.2%	25.8	46-50 MPH	6	11	% Violators > 15 MPH AVG	0.20%
4:30 AM	26	4	41	15.4%	24.7	51-55 MPH	1	10	% Violators > 5 MPH PK	19.20%
5:00 AM	20	2	41	10.0%	27.4	56-60 MPH	1	3	% Violators > 10 MPH PK	3.00%
5:30 AM	73	14	37	19.2%	27.7	61+ MPH	1	1	% Violators > 15 MPH PK	0.50%
6:00 AM	47	10	43	21.3%	26.9				MPH Avg	28.9
6:30 AM	91	13	40	14.3%	25.8				Peak Speed	73
7:00 AM	88	27	41	30.7%	26.9				50th %tile	n/a
7:30 AM	122	44	42	36.1%	28.8				85th %tile	n/a
8:00 AM	87	28	43	32.2%	28.3				# Non-Speeders AVG	3263
8:30 AM	119	38	45	31.9%	28.5				# Non-Speeders PK	1586
9:00 AM	112	43	41	38.4%	28.8				# Speeders > 5 MPH AVG	280
9:30 AM	121	47	45	38.8%	29.8				# Speeders > 10 MPH AVG	42
10:00 AM	150	66	53	44.0%	29.8				# Speeders > 15 MPH AVG	9
10:30 AM	139	59	45	42.4%	29.9				# Speeders > 5 MPH PEAK	982
11:00 AM	145	56	43	38.6%	29.2				# Speeders > 10 MPH PEAK	154
11:30 AM	179	96	43	53.6%	30.2				# Speeders > 15 MPH PEAK	25
12:00 PM	193	81	51	42.0%	29.9					
12:30 PM	165	67	47	40.6%	29.7				Calculated Speed Limit	30
1:00 PM	169	86	43	50.9%	30.1				Avg. Daily Totals (ADT)	1278
1:30 PM	179	68	48	38.0%	29.0				Number of Days	4
2:00 PM	170	70	45	41.2%	29.8					
2:30 PM	240	131	45	54.6%	30.3					
3:00 PM	198	92	52	46.5%	29.8					
3:30 PM	196	81	47	41.3%	29.6					
4:00 PM	194	81	52	41.8%	29.7					
4:30 PM	195	88	49	45.1%	29.7					
5:00 PM	193	66	46	34.2%	28.5					
5:30 PM	160	34	41	21.3%	27.7					
6:00 PM	133	32	40	24.1%	27.9					
6:30 PM	111	24	47	21.6%	27.2					
7:00 PM	130	34	41	26.2%	28.2					
7:30 PM	123	33	41	26.8%	28.0					
8:00 PM	100	29	42	29.0%	28.0					
8:30 PM	91	23	42	25.3%	27.8					
9:00 PM	106	33	52	31.1%	28.3					
9:30 PM	81	26	46	32.1%	28.4					
10:00 PM	65	21	73	32.3%	29.6					
10:30 PM	57	22	44	38.6%	28.3					
11:00 PM	53	14	45	26.4%	29.6					
11:30 PM	38	14	57	36.8%	30.0					



Traffic Enforcement - 1/23/21 - 2/6/21

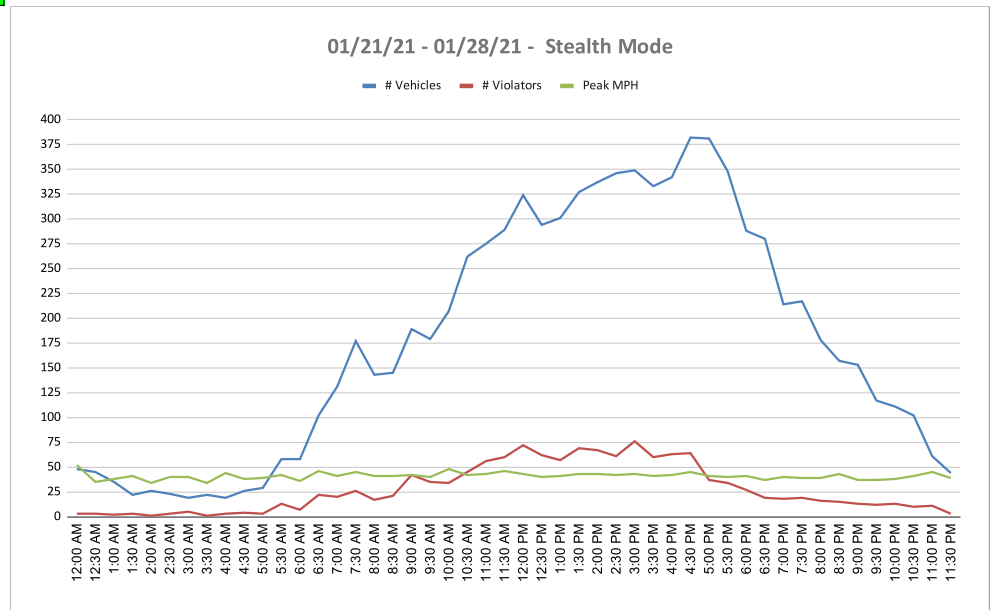
Total hours of directed enforcement:	14
Total traffic stops:	24
Total warnings issued for speed:	20
Total warnings issued for other:	2
Total citations issued for speed:	1
Total citations issued for other:	1
Arrests made due to stops:	0

Charts Report



Sign# 303272
Street 500 block W Prospect ST W/B

DAILY 1/2 HOUR SEGMENT RECORDS						SPEED BIN DATA			SUMMARY DATA	
Time	# Vehicles	# Violators	Peak MPH	% Violators	AVG. MPH	MPH Bins	# Veh. AVG	# Veh. PEAK	Daily Summary	Totals
12:00 AM	48	3	52	6.3%	22.9	5-10 MPH	146	50	Start Date 1/21/2021	
12:30 AM	45	3	35	6.7%	20.6	11-15 MPH	977	291	Vehicle Count	8515
1:00 AM	35	2	38	5.7%	21.0	16-20 MPH	1718	831	# Violations AVG	1327
1:30 AM	22	3	41	13.6%	24.6	21-25 MPH	2145	1602	% Violations AVG	15.60%
2:00 AM	26	1	34	3.8%	19.9	26-30 MPH	2202	2935	# Violations PK	2806
2:30 AM	23	3	40	13.0%	20.5	31-35 MPH	1108	2188	% Violations PK	33.00%
3:00 AM	19	5	40	26.3%	25.9	36-40 MPH	199	558	% Violators > 5 MPH AVG	2.60%
3:30 AM	22	1	34	4.5%	20.9	41-45 MPH	19	56	% Violators > 10 MPH AVG	0.20%
4:00 AM	19	3	44	15.8%	23.3	46-50 MPH	1	3	% Violators > 15 MPH AVG	0.00%
4:30 AM	26	4	38	15.4%	23.5	51-55 MPH	0	1	% Violators > 5 MPH PK	7.30%
5:00 AM	29	3	39	10.3%	20.4	56-60 MPH	0	0	% Violators > 10 MPH PK	0.70%
5:30 AM	58	13	42	22.4%	23.8	61+ MPH	0	0	% Violators > 15 MPH PK	0.00%
6:00 AM	58	7	36	12.1%	21.6				MPH Avg	23.6
6:30 AM	102	22	46	21.6%	24.9				Peak Speed	52
7:00 AM	131	20	41	15.3%	23.0				50th %tile	n/a
7:30 AM	177	26	45	14.7%	22.5				85th %tile	n/a
8:00 AM	143	17	41	11.9%	23.0				# Non-Speeders AVG	7188
8:30 AM	145	21	41	14.5%	23.0				# Non-Speeders PK	5709
9:00 AM	189	42	42	22.2%	23.8				# Speeders > 5 MPH AVG	219
9:30 AM	179	35	40	19.6%	23.9				# Speeders > 10 MPH AVG	20
10:00 AM	207	34	48	16.4%	23.6				# Speeders > 15 MPH AVG	1
10:30 AM	262	45	42	17.2%	23.6				# Speeders > 5 MPH PEAK	618
11:00 AM	275	56	43	20.4%	24.2				# Speeders > 10 MPH PEAK	60
11:30 AM	289	60	46	20.8%	24.7				# Speeders > 15 MPH PEAK	4
12:00 PM	324	72	43	22.2%	24.6				Calculated Speed Limit	30
12:30 PM	294	62	40	21.1%	24.4				Avg. Daily Totals (ADT)	1216
1:00 PM	301	57	41	18.9%	24.6				Number of Days	7
1:30 PM	327	69	43	21.1%	24.6					
2:00 PM	337	67	43	19.9%	24.5					
2:30 PM	346	61	42	17.6%	24.1					
3:00 PM	349	76	43	21.8%	24.9					
3:30 PM	333	60	41	18.0%	24.5					
4:00 PM	342	63	42	18.4%	24.5					
4:30 PM	382	64	45	16.8%	23.8					
5:00 PM	381	37	41	9.7%	22.9					
5:30 PM	348	34	40	9.8%	23.2					
6:00 PM	288	27	41	9.4%	22.3					
6:30 PM	280	19	37	6.8%	21.4					
7:00 PM	214	18	40	8.4%	23.4					
7:30 PM	217	19	39	8.8%	22.1					
8:00 PM	178	16	39	9.0%	22.4					
8:30 PM	157	15	43	9.6%	22.5					
9:00 PM	153	13	37	8.5%	23.1					
9:30 PM	117	12	37	10.3%	23.2					
10:00 PM	111	13	38	11.7%	22.6					
10:30 PM	102	10	41	9.8%	22.9					
11:00 PM	61	11	45	18.0%	22.6					
11:30 PM	44	3	39	6.8%	23.4					

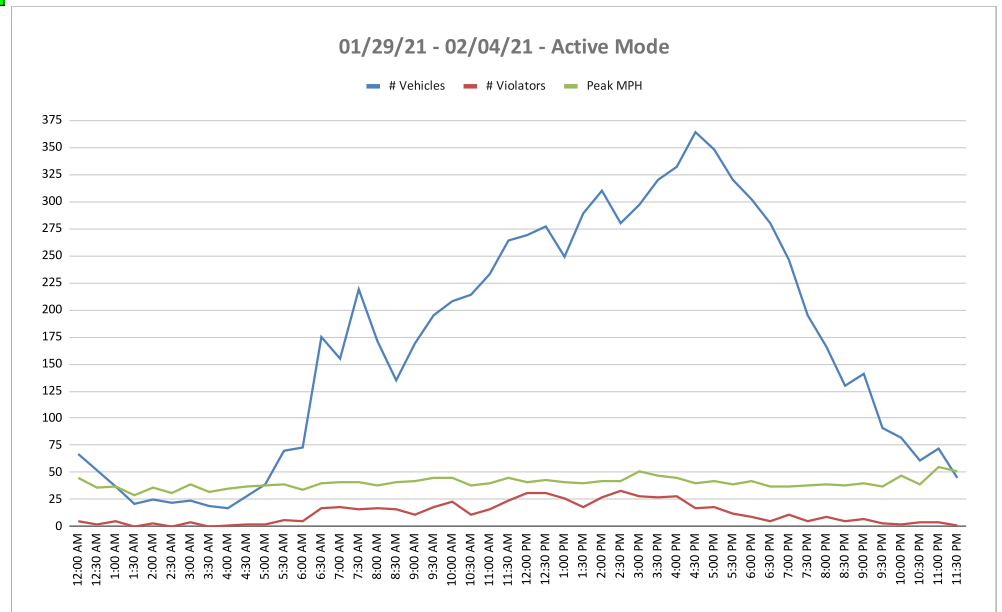


Charts Report



Sign# 303272
Street 500 block W Prospect ST W/B

DAILY 1/2 HOUR SEGMENT RECORDS						SPEED BIN DATA			SUMMARY DATA	
Time	# Vehicles	# Violators	Peak MPH	% Violators	AVG. MPH	MPH Bins	# Veh. AVG	# Veh. PEAK	Daily Summary	Totals
12:00 AM	67	5	45	7.5%	22.9	5-10 MPH	499	292	Start Date 1/29/2021	
12:30 AM	52	2	36	3.8%	20.8	11-15 MPH	852	376	Vehicle Count	8098
1:00 AM	37	5	37	13.5%	21.5	16-20 MPH	1643	761	# Violations AVG	583
1:30 AM	21	0	29	0.0%	20.0	21-25 MPH	2457	1658	% Violations AVG	7.20%
2:00 AM	25	3	36	12.0%	23.3	26-30 MPH	2064	3100	# Violations PK	1911
2:30 AM	22	0	31	0.0%	18.3	31-35 MPH	517	1566	% Violations PK	23.60%
3:00 AM	24	4	39	16.7%	21.8	36-40 MPH	59	310	% Violators > 5 MPH AVG	0.80%
3:30 AM	19	0	32	0.0%	21.8	41-45 MPH	5	29	% Violators > 10 MPH AVG	0.10%
4:00 AM	17	1	35	5.9%	21.1	46-50 MPH	1	3	% Violators > 15 MPH AVG	0.00%
4:30 AM	28	2	37	7.1%	23.5	51-55 MPH	1	3	% Violators > 5 MPH PK	4.30%
5:00 AM	39	2	38	5.1%	22.2	56-60 MPH	0	0	% Violators > 10 MPH PK	0.40%
5:30 AM	70	6	39	8.6%	23.1	61+ MPH	0	0	% Violators > 15 MPH PK	0.10%
6:00 AM	73	5	34	6.8%	22.9				MPH Avg	22
6:30 AM	175	17	40	9.7%	22.6				Peak Speed	55
7:00 AM	155	18	41	11.6%	23.3				50th %tile	n/a
7:30 AM	219	16	41	7.3%	23.1				85th %tile	n/a
8:00 AM	171	17	38	9.9%	22.7				# Non-Speeders AVG	7515
8:30 AM	135	16	41	11.9%	23.2				# Non-Speeders PK	6187
9:00 AM	169	11	42	6.5%	22.5				# Speeders > 5 MPH AVG	66
9:30 AM	195	18	45	9.2%	22.0				# Speeders > 10 MPH AVG	7
10:00 AM	208	23	45	11.1%	23.2				# Speeders > 15 MPH AVG	2
10:30 AM	214	11	38	5.1%	22.6				# Speeders > 5 MPH PEAK	345
11:00 AM	233	16	40	6.9%	22.5				# Speeders > 10 MPH PEAK	35
11:30 AM	264	24	45	9.1%	23.5				# Speeders > 15 MPH PEAK	6
12:00 PM	269	31	41	11.5%	24.1					
12:30 PM	277	31	43	11.2%	23.4				Calculated Speed Limit	30
1:00 PM	249	26	41	10.4%	23.6				Avg. Daily Totals (ADT)	1157
1:30 PM	289	18	40	6.2%	23.5				Number of Days	7
2:00 PM	310	27	42	8.7%	22.4					
2:30 PM	280	33	42	11.8%	23.6					
3:00 PM	297	28	51	9.4%	23.0					
3:30 PM	320	27	47	8.4%	23.6					
4:00 PM	332	28	45	8.4%	22.5					
4:30 PM	364	17	40	4.7%	21.4					
5:00 PM	348	18	42	5.2%	21.2					
5:30 PM	320	12	39	3.8%	19.4					
6:00 PM	302	9	42	3.0%	18.5					
6:30 PM	280	5	37	1.8%	19.0					
7:00 PM	246	11	37	4.5%	18.6					
7:30 PM	195	5	38	2.6%	19.6					
8:00 PM	166	9	39	5.4%	21.8					
8:30 PM	130	5	38	3.8%	21.2					
9:00 PM	141	7	40	5.0%	21.8					
9:30 PM	91	3	37	3.3%	21.3					
10:00 PM	82	2	47	2.4%	21.4					
10:30 PM	61	4	39	6.6%	20.4					
11:00 PM	72	4	55	5.6%	19.7					
11:30 PM	45	1	51	2.2%	21.2					



Charts Report

*Traffic enforcement for this period of time was decreased due to extreme cold temperatures as well as snowfall and road conditions. The data from both stealth mode and active also showed there is a low number of violators in this area.

Traffic Enforcement - 2/4/21 - 2/18/21

Total hours of directed enforcement:	3
Total warnings issued for speed:	0
Total warnings issued for other:	0
Total citations issued for speed:	0
Total citations issued for other:	0
Arrests made due to stops:	0

BOCK INC.
MONTHLY REPORT FOR
JANUARY, 2021

SUBMITTED BY: *Steve Roberts*

IEPA SUMMARY

No Communications with the IEPA for the month of January, 2021.

MAINTENANCE SUMMARY

BOCK INC. generated 33 preventive work orders for the month. All 33 work orders were completed. In addition to the preventive work orders, there was 5 corrective maintenance work orders performed.

SAFETY SUMMARY

Because safety is an important part of our daily practice, we have been without a loss time injury at the plant for 72 months.

OPERATIONS SUMMARY

Flow for the month averaged 2.632 MGD.

Rainfall totaled 2.07 inches.

Total KWH used for the month was 159,600.

We experienced 3 values of the outfall 001 effluent that was outside the permit limit for chloride concentrations.

Sludge applied to the field totaled 0 gallons.

DMR Copy of Record

Permit

Permit #:

IL0029343

Major:

Yes

Permittee:

KEWANEE, CITY OF

Permittee Address:

401 EAST THIRD STREET
KEWANEE, IL 61443

Facility:

KEWANEE STP

Facility Location:

194 FISCHER AVENUE
KEWANEE, IL 61413

Permitted Feature:

001
External Outfall

Discharge:

001-0
STP OUTFALL

Report Dates & Status

Monitoring Period:

From 01/01/21 to 01/31/21

DMR Due Date:

02/25/21

Status:

NetDMR Validated

Considerations for Form Completion

DMF LOAD LIMITS DISPLAYED

Principal Executive Officer

First Name:

Stanley

Last Name:

Bockewitz

Title:

Chief Operator

Telephone:

309-852-2789

No Data Indicator (NODI)

Form NODI: --

Code	Parameter Name	Monitoring Location	Season #	Param. NODI		Quantity or Loading					Quality or Concentration								# of Ex.	Frequency of Analysis	Sample Type
						Qualifier 1	Value 1	Qualifier 2	Value 2	Units	Qualifier 1	Value 1	Qualifier 2	Value 2	Qualifier 3	Value 3	Units				
00300	Oxygen, dissolved [DO]	1 - Effluent Gross	1	--	Sample						=	9.53	=	9.53	=	9.42	19 - mg/L	0	01/07 - Weekly	GR - GRAB	
					Permit Req.						>=	5.5 MO AV MN	>=	4.0 MN WK AV	>=	3.5 DAILY MN	19 - mg/L				
					Value NODI																
00400	pH	1 - Effluent Gross	0	--	Sample						=	7.65			=	7.74	12 - SU	0	01/07 - Weekly	GR - GRAB	
					Permit Req.						>=	6.0 MINIMUM			<=	9.0 MAXIMUM	12 - SU				
					Value NODI																
00530	Solids, total suspended	1 - Effluent Gross	0	--	Sample	=	15.7	=	24.8	26 - lb/d			=	0.9	=	1.4	19 - mg/L	0	01/07 - Weekly	CP - COMPOS	
					Permit Req.	<=	500.0 MO AVG	<=	1001.0 DAILY MX	26 - lb/d			<=	12.0 MO AVG	<=	24.0 DAILY MX	19 - mg/L				
					Value NODI																
00600	Nitrogen, total [as N]	1 - Effluent Gross	0	--	Sample										=	10.0	19 - mg/L	0	01/30 - Monthly	CP - COMPOS	
					Permit Req.											Req Mon DAILY MX	19 - mg/L				
					Value NODI																
00610	Nitrogen, ammonia total [as N]	1 - Effluent Gross	3	--	Sample	=	0.3	=	0.3	26 - lb/d			=	0.015	=	0.016	19 - mg/L	0	01/07 - Weekly	CP - COMPOS	
					Permit Req.	<=	104.0 MO AVG	<=	179.0 DAILY MX	26 - lb/d			<=	2.5 MO AVG	<=	4.3 DAILY MX	19 - mg/L				
					Value NODI																
00665	Phosphorus, total [as P]	1 - Effluent Gross	0	--	Sample										=	1.4	19 - mg/L	0	01/30 - Monthly	CP - COMPOS	
					Permit Req.											Req Mon DAILY MX	19 - mg/L				
					Value NODI																
X 00940	Chloride [as Cl]	1 - Effluent Gross	0	--	Sample			=	9754.0	26 - lb/d					=	550.0	19 - mg/L	3	01/07 - Weekly	CP - COMPOS	
					Permit Req.			<=	20850.0 DAILY MX	26 - lb/d					<=	500.0 DAILY MX	19 - mg/L				
					Value NODI																
50050	Flow, in conduit or thru treatment plant	1 - Effluent Gross	0	--	Sample	=	2176010.0	=	2788563.0	03 - MGD								0	99/99 - Continuous		
					Permit Req.		Req Mon MO AVG		Req Mon DAILY MX	03 - MGD											
					Value NODI																
50060	Chlorine, total residual	1 - Effluent Gross	0	--	Sample														CL/OC - Chlorination/Occurances	GR - GRAB	
					Permit Req.										<=	0.038 DAILY MX	19 - mg/L				
					Value NODI											9 - Conditional Monitoring - Not Required This Period					

80082	BOD, carbonaceous [5 day, 20 C]	1 - Effluent Gross	0	--	Sample	=	18.8	=	23.2	26 - lb/d			=	1.12	=	1.33	19 - mg/L	0	01/07 - Weekly	CP - COMPOS
					Permit Req.	<=	417.0 MO AVG	<=	834.0 DAILY MX	26 - lb/d			<=	10.0 MO AVG	<=	20.0 DAILY MX	19 - mg/L		01/07 - Weekly	CP - COMPOS
					Value NODI															

Submission Note

If a parameter row does not contain any values for the Sample nor Effluent Trading, then none of the following fields will be submitted for that row: Units, Number of Excursions, Frequency of Analysis, and Sample Type.

Edit Check Errors

Parameter		Monitoring Location	Field	Type	Description	Acknowledge
Code	Name					
00940	Chloride [as Cl]	1 - Effluent Gross	Quality or Concentration Sample Value 3	Soft	The provided sample value is outside the permit limit. Please verify that the value you have provided is correct.	Yes

Comments

Chlorination did not occur during this monitoring period.

Attachments

No attachments.

Report Last Saved By

KEWANEE, CITY OF

User:bockinc1992

Name:Stanley Bockewitz

E-Mail:stanb@bockinc.net

Date/Time:2021-02-11 12:47 (Time Zone: -06:00)

Report Last Signed By

User:bockinc1992

Name:Stanley Bockewitz

E-Mail:stanb@bockinc.net

Date/Time:2021-02-11 12:57 (Time Zone: -06:00)

DMR Copy of Record

Permit																				
Permit #:		IL0029343			Permittee:		KEWANEE, CITY OF						Facility:		KEWANEE STP					
Major:		Yes			Permittee Address:		401 EAST THIRD STREET KEWANEE, IL 61443						Facility Location:		194 FISCHER AVENUE KEWANEE, IL 61413					
Permitted Feature:		003 External Outfall			Discharge:		003-0 EMERGENCY HIGH LEVEL OVERFLOW													
Report Dates & Status																				
Monitoring Period:		From 01/01/21 to 01/31/21			DMR Due Date:		02/25/21						Status:		NetDMR Validated					
Considerations for Form Completion																				
Principal Executive Officer																				
First Name:		Stanley			Title:		Chief Operator						Telephone:		309-852-2789					
Last Name:		Bockewitz																		
No Data Indicator (NODI)																				
Form NODI:		--																		
Parameter		Monitoring Location	Season #	Param. NODI		Quantity or Loading					Quality or Concentration						# of Ex.	Frequency of Analysis	Sample Type	
Code	Name					Qualifier 1	Value 1	Qualifier 2	Value 2	Units	Qualifier 1	Value 1	Qualifier 2	Value 2	Qualifier 3	Value 3	Units			
00310	BOD, 5-day, 20 deg. C	1 - Effluent Gross	0	--	Sample														DL/DS - Daily When Discharging	GR - GRAB
					Permit Req.											Opt Mon DAILY MX	19 - mg/L			
					Value NODI											C - No Discharge				
00530	Solids, total suspended	1 - Effluent Gross	0	--	Sample														DL/DS - Daily When Discharging	GR - GRAB
					Permit Req.											Opt Mon DAILY MX	19 - mg/L			
					Value NODI											C - No Discharge				
74055	Coliform, fecal general	1 - Effluent Gross	0	--	Sample														DL/DS - Daily When Discharging	GR - GRAB
					Permit Req.											Opt Mon DAILY MX	13 - #/100mL			
					Value NODI											C - No Discharge				
74071	Flow	1 - Effluent Gross	0	--	Sample														DL/DS - Daily When Discharging	
					Permit Req.				Opt Mon MO TOTAL	4K - #/mo										
					Value NODI				C - No Discharge											
Submission Note																				
If a parameter row does not contain any values for the Sample nor Effluent Trading, then none of the following fields will be submitted for that row: Units, Number of Excursions, Frequency of Analysis, and Sample Type.																				
Edit Check Errors																				
No errors.																				
Comments																				
Attachments																				
No attachments.																				
Report Last Saved By																				
KEWANEE, CITY OF																				
User:		bockinc1992																		
Name:		Stanley Bockewitz																		
E-Mail:		stanb@bockinc.net																		
Date/Time:		2021-02-11 12:31 (Time Zone: -06:00)																		
Report Last Signed By																				
User:		bockinc1992																		
Name:		Stanley Bockewitz																		
E-Mail:		stanb@bockinc.net																		
Date/Time:		2021-02-11 12:56 (Time Zone: -06:00)																		

DMR Copy of Record

Permit

Permit #:IL0029343

Major:Yes

Permittee:KEWANEE, CITY OF

Permittee Address:401 EAST THIRD STREET
KEWANEE, IL 61443

Facility:KEWANEE STP

Facility Location:194 FISCHER AVENUE
KEWANEE, IL 61413

Permitted Feature:004
External Outfall

Discharge:004-0
EXCESS FLOW LAGOON OUTFALL- EAST LAGOON

Report Dates & Status

Monitoring Period:From 01/01/21 to 01/31/21

DMR Due Date:02/25/21

Status:NetDMR Validated

Considerations for Form Completion

NUMBER OF DAYS OF DISCHARGE:

Principal Executive Officer

First Name:Stanley

Last Name:Bockewitz

Title:Chief Operator

Telephone:309-852-2789

No Data Indicator (NODI)

Form NODI:--

Parameter		Monitoring Location	Season #	Param. NODI		Quantity or Loading					Quality or Concentration							# of Ex.	Frequency of Analysis	Sample Type
Code	Name					Qualifier 1	Value 1	Qualifier 2	Value 2	Units	Qualifier 1	Value 1	Qualifier 2	Value 2	Qualifier 3	Value 3	Units			
00300	Oxygen, dissolved [DO]	1 - Effluent Gross	0	--	Sample														DL/DS - Daily When Discharging	GR - GRAB
					Permit Req.							Req Mon MO AV MN		Req Mon MN WK AV		Req Mon DAILY MN	19 - mg/L			
					Value NODI							C - No Discharge		C - No Discharge		C - No Discharge				
00310	BOD, 5-day, 20 deg. C	1 - Effluent Gross	0	--	Sample														DL/DS - Daily When Discharging	GR - GRAB
					Permit Req.								<=	30.0 MO AVG	<=	45.0 WKLY AVG	19 - mg/L			
					Value NODI									C - No Discharge		C - No Discharge				
00400	pH	1 - Effluent Gross	0	--	Sample														DL/DS - Daily When Discharging	GR - GRAB
					Permit Req.						>=	6.0 MINIMUM			<=	9.0 MAXIMUM	12 - SU			
					Value NODI							C - No Discharge				C - No Discharge				
00530	Solids, total suspended	1 - Effluent Gross	0	--	Sample														DL/DS - Daily When Discharging	GR - GRAB
					Permit Req.								<=	30.0 MO AVG	<=	45.0 WKLY AVG	19 - mg/L			
					Value NODI									C - No Discharge		C - No Discharge				
00610	Nitrogen, ammonia total [as N]	1 - Effluent Gross	0	--	Sample														DL/DS - Daily When Discharging	GR - GRAB
					Permit Req.											Req Mon DAILY MX	19 - mg/L			
					Value NODI											C - No Discharge				
00665	Phosphorus, total [as P]	1 - Effluent Gross	0	--	Sample														DL/DS - Daily When Discharging	GR - GRAB
					Permit Req.											Req Mon DAILY MX	19 - mg/L			
					Value NODI											C - No Discharge				
50060	Chlorine, total residual	1 - Effluent Gross	0	--	Sample														DL/DS - Daily When Discharging	GR - GRAB
					Permit Req.										<=	0.75 DAILY MX	19 - mg/L			
					Value NODI											C - No Discharge				
74055	Coliform, fecal general	1 - Effluent Gross	0	--	Sample														DL/DS - Daily When Discharging	GR - GRAB
					Permit Req.										<=	400.0 DAILY MX	13 - #/100mL			
					Value NODI											C - No Discharge				
82220	Flow, total	1 - Effluent Gross	0	--	Sample														DL/DS - Daily When Discharging	CN - CONTIN
					Permit Req.				Req Mon MO TOTAL	03 - MGD										
					Value NODI				C - No Discharge											

Submission Note

If a parameter row does not contain any values for the Sample nor Effluent Trading, then none of the following fields will be submitted for that row: Units, Number of Excursions, Frequency of Analysis, and Sample Type.

Edit Check Errors

No errors.

Comments

Attachments

No attachments.

Report Last Saved By

KEWANEE, CITY OF

User:

bockinc1992

Name:	Stanley Bockewitz
E-Mail:	stanb@bockinc.net
Date/Time:	2021-02-11 12:32 (Time Zone: -06:00)
<i>Report Last Signed By</i>	
User:	bockinc1992
Name:	Stanley Bockewitz
E-Mail:	stanb@bockinc.net
Date/Time:	2021-02-11 12:55 (Time Zone: -06:00)

DMR Copy of Record

Permit

Permit #:
Major:

IL0029343
Yes

Permittee:
Permittee Address:

KEWANEE, CITY OF
401 EAST THIRD STREET
KEWANEE, IL 61443

Facility:
Facility Location:

KEWANEE STP
194 FISCHER AVENUE
KEWANEE, IL 61413

Permitted Feature:

005
External Outfall

Discharge:

005-0
EXCESS FLOW LAGOON OUTFALL-WEST LAGOON

Report Dates & Status

Monitoring Period:

From 01/01/21 to 01/31/21

DMR Due Date:

02/25/21

Status:

NetDMR Validated

Considerations for Form Completion

NUMBER OF DAYS OF DISCHARGE:

Principal Executive Officer

First Name:
Last Name:

Stanley
Bockewitz

Title:

Chief Operator

Telephone:

309-852-2789

No Data Indicator (NODI)

Form NODI: --

Parameter		Monitoring Location	Season #	Param. NODI		Quantity or Loading					Quality or Concentration							# of Ex.	Frequency of Analysis	Sample Type
Code	Name					Qualifier 1	Value 1	Qualifier 2	Value 2	Units	Qualifier 1	Value 1	Qualifier 2	Value 2	Qualifier 3	Value 3	Units			
00300	Oxygen, dissolved [DO]	1 - Effluent Gross	0	--	Sample														DL/DS - Daily When Discharging	GR - GRAB
					Permit Req.							Req Mon MO AV MN		Req Mon MN WK AV		Req Mon DAILY MN	19 - mg/L			
					Value NODI							C - No Discharge		C - No Discharge		C - No Discharge				
00310	BOD, 5-day, 20 deg. C	1 - Effluent Gross	0	--	Sample														DL/DS - Daily When Discharging	GR - GRAB
					Permit Req.								<=	30.0 MO AVG	<=	45.0 WKLY AVG	19 - mg/L			
					Value NODI									C - No Discharge		C - No Discharge				
00400	pH	1 - Effluent Gross	0	--	Sample														DL/DS - Daily When Discharging	GR - GRAB
					Permit Req.						>=	6.0 MINIMUM			<=	9.0 MAXIMUM	12 - SU			
					Value NODI							C - No Discharge				C - No Discharge				
00530	Solids, total suspended	1 - Effluent Gross	0	--	Sample														DL/DS - Daily When Discharging	GR - GRAB
					Permit Req.								<=	30.0 MO AVG	<=	45.0 WKLY AVG	19 - mg/L			
					Value NODI									C - No Discharge		C - No Discharge				
00610	Nitrogen, ammonia total [as N]	1 - Effluent Gross	0	--	Sample														DL/DS - Daily When Discharging	GR - GRAB
					Permit Req.											Req Mon DAILY MX	19 - mg/L			
					Value NODI											C - No Discharge				
00665	Phosphorus, total [as P]	1 - Effluent Gross	0	--	Sample														DL/DS - Daily When Discharging	GR - GRAB
					Permit Req.											Req Mon DAILY MX	19 - mg/L			
					Value NODI											C - No Discharge				
50060	Chlorine, total residual	1 - Effluent Gross	0	--	Sample														DL/DS - Daily When Discharging	GR - GRAB
					Permit Req.										<=	0.75 DAILY MX	19 - mg/L			
					Value NODI											C - No Discharge				
74055	Coliform, fecal general	1 - Effluent Gross	0	--	Sample														DL/DS - Daily When Discharging	GR - GRAB
					Permit Req.										<=	400.0 DAILY MX	13 - #/100mL			
					Value NODI											C - No Discharge				
82220	Flow, total	1 - Effluent Gross	0	--	Sample														DL/DS - Daily When Discharging	CN - CONTIN
					Permit Req.				Req Mon MO TOTAL	03 - MGD										
					Value NODI				C - No Discharge											

Submission Note

If a parameter row does not contain any values for the Sample nor Effluent Trading, then none of the following fields will be submitted for that row: Units, Number of Excursions, Frequency of Analysis, and Sample Type.

Edit Check Errors

No errors.

Comments

Attachments

No attachments.

Report Last Saved By

KEWANEE, CITY OF

User:

bockinc1992

Name:	Stanley Bockewitz
E-Mail:	stanb@bockinc.net
Date/Time:	2021-02-11 12:33 (Time Zone: -06:00)
<i>Report Last Signed By</i>	
User:	bockinc1992
Name:	Stanley Bockewitz
E-Mail:	stanb@bockinc.net
Date/Time:	2021-02-11 12:53 (Time Zone: -06:00)

DMR Copy of Record

Permit

Permit #:

IL0029343

Major:

Yes

Permittee:

KEWANEE, CITY OF

Permittee Address:

401 EAST THIRD STREET
KEWANEE, IL 61443

Facility:

KEWANEE STP

Facility Location:

194 FISCHER AVENUE
KEWANEE, IL 61413

Permitted Feature:

INF
Internal Outfall

Discharge:

INF-L
INFLUENT MONITORING

Report Dates & Status

Monitoring Period:

From 01/01/21 to 01/31/21

DMR Due Date:

02/25/21

Status:

NetDMR Validated

Considerations for Form Completion

Principal Executive Officer

First Name:

Stanley

Last Name:

Bockewitz

Title:

Chief Operator

Telephone:

309-852-2789

No Data Indicator (NODI)

Form NODI:

--

Parameter		Monitoring Location	Season #	Param. NODI		Quantity or Loading					Quality or Concentration							# of Ex.	Frequency of Analysis	Sample Type
Code	Name					Qualifier 1	Value 1	Qualifier 2	Value 2	Units	Qualifier 1	Value 1	Qualifier 2	Value 2	Qualifier 3	Value 3	Units			
00310	BOD, 5-day, 20 deg. C	G - Raw Sewage Influent	0	--	Sample								=	48.9			19 - mg/L	0	01/07 - Weekly	CP - COMPOS
					Permit Req.									Req Mon MO AVG			19 - mg/L		01/07 - Weekly	CP - COMPOS
					Value NODI															
00530	Solids, total suspended	G - Raw Sewage Influent	0	--	Sample								=	126.0			19 - mg/L	0	01/07 - Weekly	CP - COMPOS
					Permit Req.									Req Mon MO AVG			19 - mg/L		01/07 - Weekly	CP - COMPOS
					Value NODI															
50050	Flow, in conduit or thru treatment plant	G - Raw Sewage Influent	0	--	Sample	=	2.632674	=	3.444477	03 - MGD								0	99/99 - Continuous	
					Permit Req.		Req Mon MO AVG		Req Mon DAILY MX	03 - MGD									99/99 - Continuous	
					Value NODI															

Submission Note

If a parameter row does not contain any values for the Sample nor Effluent Trading, then none of the following fields will be submitted for that row: Units, Number of Excursions, Frequency of Analysis, and Sample Type.

Edit Check Errors

No errors.

Comments

Attachments

No attachments.

Report Last Saved By

KEWANEE, CITY OF

User:

bockinc1992

Name:

Stanley Bockewitz

E-Mail:

stanb@bockinc.net

Date/Time:

2021-02-11 12:52 (Time Zone: -06:00)

Report Last Signed By

User:

bockinc1992

Name:

Stanley Bockewitz

E-Mail:

stanb@bockinc.net

Date/Time:

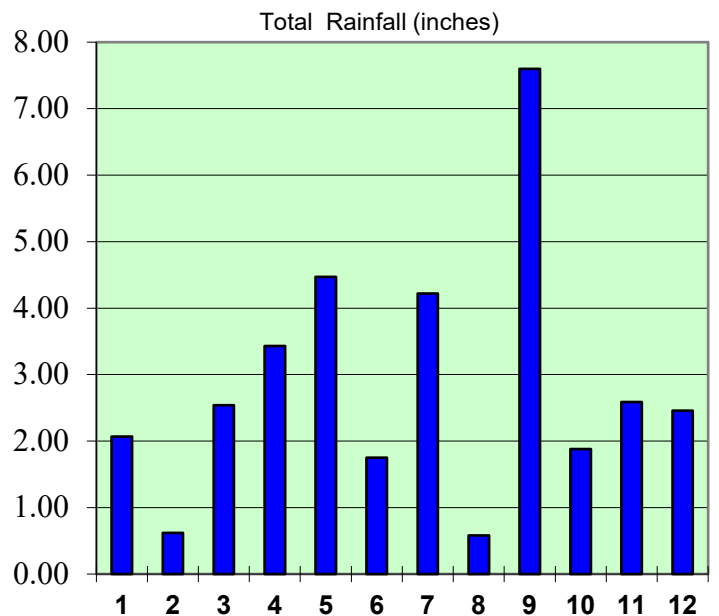
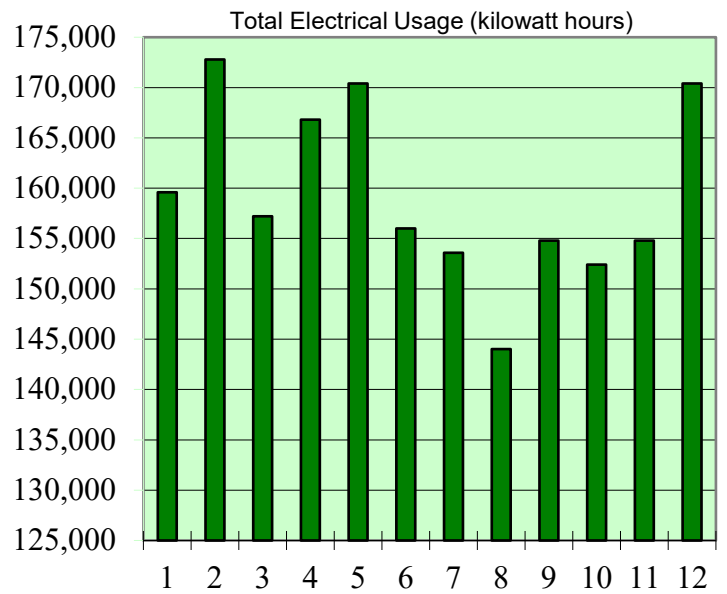
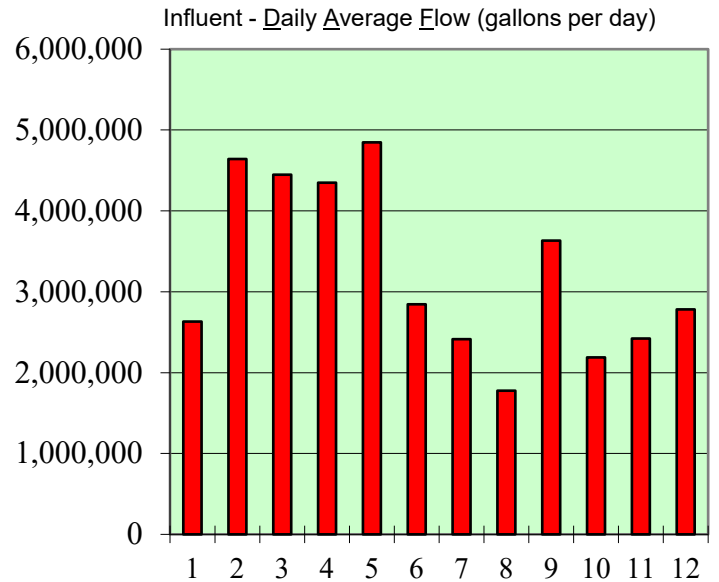
2021-02-11 12:59 (Time Zone: -06:00)

Kewanee, Illinois
Wastewater Treatment Plant
Twelve Month Moving Average Report
Submitted by
Bock Inc.

Date		Influent - <u>D</u> aily <u>A</u> verage <u>F</u> low (gallons per day)	Total Electrical Usage (kilowatt hours)	Total Rainfall (inches)
1	January 2021	2,632,674	159,600	2.07
2	February 2020	4,641,649	172,800	0.62
3	March 2020	4,449,766	157,200	2.54
4	April 2020	4,348,751	166,800	3.43
5	May 2020	4,845,807	170,400	4.47
6	June 2020	2,846,779	156,000	1.75
7	July 2020	2,415,542	153,600	4.22
8	August 2020	1,778,268	144,000	0.58
9	September 2020	3,632,466	154,800	7.60
10	October 2020	2,187,817	152,400	1.88
11	November 2020	2,421,913	154,800	2.59
12	December 2020	2,780,433	170,400	2.46
Total		38,981,865	1,912,800	34.21
Average		3,248,489	159,400	2.85

The Plant Design Average Flow is
2,000,000 Gallons per Day.

The Plant Design Maximum Flow is
5,000,000 Gallons per Day.



CITY OF KEWANEE CITY COUNCIL AGENDA ITEM		
MEETING DATE	February 22, 2021	
RESOLUTION OR ORDINANCE NUMBER	N/A	
AGENDA TITLE	Request for Approval of Hayrack Ride (Consent Agenda)	
REQUESTING DEPARTMENT	Police Department	
PRESENTER	Nicholas Welgat, Chief of Police	
FISCAL INFORMATION	Cost as recommended:	N/A
	Budget Line Item:	N/A
	Balance Available	N/A
	New Appropriation Required:	<input type="checkbox"/> Yes <input checked="" type="checkbox"/> No
PURPOSE	For approval of a hayrack ride to four locations within the City of Kewanee.	
BACKGROUND	Timeout Pub & Grub has requested approval for an adult's only hayrack ride. The ride will take place on March 6 th , 2021 with a starting time of 11:30am. The ride will leave from 200 E. 7 th St. and go to four locations throughout Kewanee and end back at the starting point at approximately 5:30-6:00 pm.	
SPECIAL NOTES	This will be adults only with all participants being 21 years of age or older. No open alcohol is allowed on the hayrack at any time. The hayrack will have flashing lights or a follow vehicle for participant safety. The participant's will be signing a waiver, and the vehicle pulling the rack will be properly insured.	
ANALYSIS	Please see attached planned route for the ride. The route avoids travelling on State of Illinois routes.	

PUBLIC INFORMATION PROCESS	N/A
BOARD OR COMMISSION RECOMMENDATION	N/A
STAFF RECOMMENDATION	Staff recommends approval
PROCUREMENT POLICY VERIFICATION	N/A
REFERENCE DOCUMENTS ATTACHED	Hayrack route approved to avoid any State of Illinois routes.

Timeout Pub & Grub Hayrack Ride Route

The following is the route for the hayrack ride, with the following stops in order. The ride will leave at 11:30 am from Timeout Pub & Grub located at 200 East 7th Street. The first stop will be the American Legion (1509 Railroad Ave), stop #2 Guppy's (831 Lake St.), stop #3 Illini Tap (315 East Third Street) and stop #4 End Zone Sports Bar (116 East Third Street). The ride will then return to the starting point at 5:30 pm.

The ride begins at 11:30am and will leave from 200 East 7th Street. It will head eastbound on E. 9th St. until it reaches Kent Street. They will then go south at the Kent St. crossing. They will cross Railroad Ave. and go south on Florence Ave. to June St. Turn Left on June St. and go east to See. St. turn left and go north to the American Legion. When the ride leaves the first stop it will proceed south on See St. to Lake St. Turn right onto Lake St. And go west to Guppy's. When the ride leaves Guppy's they will proceed south on Lakeview Ave. to E. 3rd St., go west on 3rd St. to Illini Tap. When the ride leaves Illini Tap it will go west on East 3rd St. to End Zone. After leaving End Zone, the ride will go west on East 3rd St. across N. Main St. The ride will then turn north on N. Tremont St. They will then turn east on W. 8th St. and cross N. Main St. to E. 8th St. The ride will then return to Timeout.

The ride is not allowed on any State of Illinois route. The rack should have flashing amber lights, or a safety vehicle following the rack. All riders will sign a waiver and **No open alcohol is allowed at any time on the hayrack during the ride.**

SYS DATE:02/18/21

CITY OF KEWANEE
A / P W A R R A N T L I S T
REGISTER # 294
Thursday February 18, 2021

SYS TIME:15:13
[NW1]

DATE: 02/18/21

PAGE 1

PAYABLE TO	INV NO	G/L NUMBER	DESCRIPTION	AMOUNT	DISTR
01 ACCESS SYSTEMS				4556.55	
INV 976801	01-21-537	IT MAINTENEANCE		1127.57	
INV 976801	01-22-537	IT MAINTENEANCE		250.22	
INV 976801	01-11-537	IT MAINTENEANCE		298.73	
INV 976801	01-65-537	IT MAINTENEANCE		250.22	
INV 976801	58-36-537	IT MAINTENEANCE		125.33	
INV 976801	51-42-537	IT MAINTENEANCE		626.23	
INV 976801	52-43-537	IT MAINTENEANCE		500.89	
INV 976801	57-44-537	IT MAINTENEANCE		500.89	
INV 976801	51-42-537.4	IT MAINTENEANCE		83.41	
INV 976801	52-43-537.4	IT MAINTENEANCE		83.41	
INV 976801	01-41-537.4	IT MAINTENEANCE		83.41	
INV 976801	02-61-929	IT MAINTENEANCE		250.68	
INV 976801	01-41-537	IT MAINTENEANCE		375.56	
01 ADKISON, ROB				35.00	
CDL-FEE	01-41-929	REIMBURSE FROM CDL			35.00
01 ADVANCED BUSINESS SYSTEMS INC				197.93	
INV2087050	01-11-512	MAINTENANCE CONTRACT			197.93
01 AEP ENERGY				38914.32	
d01242021	01-11-571	DWIGHT		.38	
d01242021	01-11-571	MCCLURE		81.66	
d01242021	01-11-571	SOUTH AND TENNEY		66.69	
d01242021	01-11-571	TENNEY AND COLLEGE		.47	
d01242021	52-93-571	SOUTH AND HOLLIS LIFT		75.21	
d01242021	51-93-571	WATER		44.55	
d01242021	62-45-571	SHOOTING RANGE		225.26	
d01242021	58-36-571	MAUSOLEUM		40.37	
d01242021	62-45-571	CITY HALL		3557.09-	
d01242021	52-93-571	DISPOSAL		29.16	
d01242021	01-11-537	RR SIREN		.38	
d01242021	52-93-571	TOC LIFT		8.03	
d01242021	51-93-571	NWTP		9447.99	
d01242021	51-93-571	SWTP		8431.30	
d01242021	01-11-537	THIRD AND MAIN		14.03	
d01242021	51-93-571	WATER WELL 3		2031.74	
d01242021	52-93-571	CAMBRIDGE LIFT		7.92	
d01242021	52-93-571	WWTP		14663.51	
d01242021	52-93-571	SIXTH ST LIFT		153.49	
d01242021	62-45-571	pw bldg		384.44	
d01242021	62-45-571	XFER STATION		428.06	
d01242021	01-11-571	FIFTH AND PARK SIREN		.30	
d01242021	58-36-571	PV CEMETERY		22.51	
d01242021	52-93-571	FISHER PUMP		25.38	
d01242021	62-45-571	FIRE ST 2		365.04	
d01242021	01-11-571	N EAST ST		280.87	
d01242021	51-93-571	WATER WELL 5		5475.21	

SYS DATE:02/18/21

CITY OF KEWANEE
A / P W A R R A N T L I S T
REGISTER # 294
Thursday February 18, 2021

SYS TIME:15:13

[NW1]

DATE: 02/18/21

PAGE 2

PAYABLE TO INV NO	G/L NUMBER	DESCRIPTION	AMOUNT	DISTR
d01242021	52-93-571	LAKE ST LIFT		122.37
d01242021	52-93-571	KENTVILLE		20.61
d01242021	54-54-571	FR PARK		24.48
01 AIRGAS MID AMERICA			307.35	
9109415235	52-93-619	OXYGEN		108.46
9109419287	52-93-619	OXYGEN		157.99
9977036789	62-45-652	TANK RENTAL		20.45
9977128628	52-93-619	TANK RENTAL		20.45
01 ALLDATA CORPORATION			950.00	
INVC00401927	62-45-537	ALLDATA SUBSCRIPTION		950.00
01 ALTORFER INC			1072.33	
PC020644063	62-45-612	ST BACK HOE		175.46
PC020644064	62-45-612	CREDIT		346.82-
W0020098372	62-45-612	ST BACK HOE		1243.69
01 AMEREN ILLINOIS			40475.64	
D02112021	01-11-571	STREET LIGHTS		13824.29
D02112021	01-52-571	PARKS		57.90
D02112021	51-93-571	WTP		15227.45
D02112021	52-93-571	WWTP		8955.01
D02112021	54-54-571	FR. PARK		118.26
D02112021	58-36-571	CEMETERY		278.12
D02112021	62-45-571	MUNICIPAL BLDGS		2014.61
01 AUCA CHICAGO MC LOCKBOX			186.04	
615000064582	62-45-471	UNIFORMS		46.51
615000067844	62-45-471	UNIFORMS		46.51
615000071131	62-45-471	UNIFORMS		46.51
615000074614	62-45-471	UNIFORMS		46.51
01 AUTOMOTIVE ELECTRIC OF KEWANEE			250.00	
69388	62-45-512	SANI BACK HOE		250.00
01 AUTO ZONE			47.76	
2644617404	62-45-652	SUPPLIES		47.76
01 BARASH & EVERETT, LLC			6631.80	
72	21-11-533	JAN RETAINER		6250.00
72	21-11-533	ADDITIONAL FEES		381.80
01 BEA OF ILLINOIS			4284.93	
2218687	51-93-512	WATER PLANT		1130.41
2218688	52-93-512	VFD NOT SENDING DATA		3154.52
01 BIRKEY'S FARM STORE INC			120.34	
P77726	62-45-612	E42-MINI EX.		120.34
01 BOCK INC			57126.15	
84	51-93-515	CONTRACT PAYMENT		15273.09
84	52-93-515	CONTRACT PAYMENT		41853.06
01 BONNELL INDUSTRIES INC			1195.22	
0196903-IN	62-45-612	ST 13 SNOW PLOW		632.10
0197422-IN	62-45-612	ST 13 SNOW PLOW		151.47
0197505-IN	62-45-612	SNOW PLOW PARTS		411.65
01 BREEDLOVE'S SPORTING GOODS			420.80	

SYS DATE:02/18/21

CITY OF KEWANEE
A / P W A R R A N T L I S T
REGISTER # 294
Thursday February 18, 2021

SYS TIME:15:13

[NW1]

DATE: 02/18/21

PAGE 3

PAYABLE TO INV NO	G/L NUMBER	DESCRIPTION	AMOUNT	DISTR
40787	01-21-471	J ORVIS INITIAL UNIFORMS		114.80
A WELGAT	01-22-471	CLOTHING ALLOWANCE		165.00
S WELGAT	01-22-471	CLOTHING ALLOWANCE		141.00
01 CHEMSEARCH 7242444	52-93-656	NATURALIZER	924.49	924.49
01 COLWELL, BRENT 181048	02-61-549	ELECTRICLA INSPECTION	100.00	25.00
181049	02-61-549	ELECTRICAL INSPECTION		25.00
181050	02-61-549	ELECTRICAL INSPECTION		50.00
01 COMCAST CABLE D012621	51-42-537	PW INTERNET	149.90	74.95
D012621	62-45-537	PW INTERNET		74.95
01 DOOLEY BROS PLUMBING 1390	52-93-512	PVC WWTP	22.03	22.03
01 ECOLOGY SOLUTIONS 589	57-44-573	SOLID WASTE DISPOSAL	19353.86	19353.86
01 EVERETT CONTROL SYSTEMS INC 2020-071	52-93-512	VFD RATIO SPEED TEST	3944.89	920.00
2021-197	52-93-512	HYDRORANGER REPLACED		3024.89
01 FARM KING OF KEWANEE 828054	58-36-652	BAR AND CHAIN OIL	4.69	4.69
01 FRIENDS OF THE ANIMALS 627816	01-21-539	SEMI MONTHLY PAYMENT	1333.33	1333.33
01 GETZ FIRE EQUIPMENT CO I1-793901	01-22-512	ANNUAL SERVICE	321.00	321.00
01 GRAINGER 9793224305	52-93-653	SMALL TOOLS	840.62	840.62
01 GUSTAFSON FORD 8222	62-45-613	CAR 3	49.08	49.08
01 HACH COMPANY 12279269	52-93-652	WWTP TESTING SUPPLIES	2957.51	1675.60
12296599	52-93-652	WWTP TESTING SUPPLIES		248.91
12303993	52-93-652	WWTP TESTING SUPPLIES		890.00
12307796	52-93-652	WWTP TESTING SUPPLIES		143.00
01 THOMPSON TRUCK & TRAILER, INC X203032684:01	62-45-613	STOCK	313.15	313.15
01 HAWKINS INC 4876270	51-93-656	WATER TREATMENT CHEMICALS	5172.06	5172.06
01 HOTSY EQUIPMENT CO 13351	62-45-612	PRESSURE WASHER	334.40	334.40
01 INTERSTATE BATTERY SYSTEMS OF 10134756	62-45-613	W3	239.90	239.90
01 JOHNSON HEATING & A/C INC 306538	52-93-512	DAMPER MOTOR	738.00	138.00
ST-179279	52-93-512	WWTP		600.00
01 JOHN DEERE FINANCIAL D02012021	54-54-830	PARKS CHAINSAW	445.96	314.96

SYS DATE:02/18/21

CITY OF KEWANEE
A / P W A R R A N T L I S T
REGISTER # 294
Thursday February 18, 2021

SYS TIME:15:13

[NW1]

DATE: 02/18/21

PAGE 4

PAYABLE TO INV NO	G/L NUMBER	DESCRIPTION	AMOUNT	DISTR
d02012021	01-41-612	CHAIN		131.00
01 KEWANEE CHAMBER OF COMMERCE 5858	02-61-913	MEMEBRSHIP	475.00	475.00
01 KEWANEE ROTARY CLUB FOUNDATION d02042021	01-11-562	DUES-05-21	36.50	36.50
01 MARTIN EQUIPMENT OF ILLINOIS I 538764	62-45-612	SANI BACKHOE	3099.02	2390.00
538765	62-45-612	SANI BACKHOE		709.02
01 MCI			145.24	
d02012021	01-21-552	police		89.88
d02012021	01-11-552	f&a		9.55
d02012021	01-41-552	PWD		26.00
d02012021	01-22-552	FIRE		4.65
d02012021	58-36-552	CEMETERY		.65
d02012021	62-45-552	FLEET		2.81
d02012021	01-11-552	FEE		11.70
01 MCKESSON MEDICAL SURGICAL 18016806	01-22-612	MEDICAL SUPPLIES	532.44	177.50
18017057	01-22-612	MEDICAL SUPPLIES		248.92
18020606	01-22-612	MEDICAL SUPPLIES		106.02
01 MICHIG ENERGY LTD			11508.99	
d01312021	01-41-655	PW		408.10
d01312021	51-42-655	WATER		816.22
d01312021	52-43-655	SEWER		408.10
d01312021	52-93-655	WWTP		153.04
d01312021	01-22-655	FIRE		51.01
d01312021	01-21-655	POLICE		3060.78
d01312021	52-43-655	ENGINEERING		51.01
d01312021	01-65-655	COMM DEVE		153.04
d01312021	01-41-655	PW		1345.62
d01312021	51-42-655	WATER		64.07
d01312021	57-44-655	SANITATION		3972.77
d01312021	01-22-655	FIRE		1025.23
01 MOON, STEVEN d01302021	01-22-471	CLOTHING ALLOWANCE	59.53	59.53
01 MOORE TIRES KEWANEE K48690	62-45-513	W 69	24.78	24.78
01 NAPA KEWANEE 16867	62-45-613	BRASS FITTING	299.60	1.60
16885	62-45-613	AIR FITTINGS/STOCK		124.45
17034	62-45-613	STOCK		25.08
17097	62-45-613	ST 16		3.09
17577	62-45-613	CAR 3		145.38
01 THE HOWARD E NYHART CO. INC. 165180	01-11-549	LEVY/GASB	4500.00	2250.00
165180	71-14-549	LEVY/GASB		2250.00
01 O'REILLY AUTOMOTIVE STORES, IN			747.95	

SYS DATE:02/18/21

CITY OF KEWANEE
A / P W A R R A N T L I S T
REGISTER # 294
Thursday February 18, 2021

SYS TIME:15:13

[NW1]

DATE: 02/18/21

PAGE 5

PAYABLE TO INV NO	G/L NUMBER	DESCRIPTION	AMOUNT	DISTR
1143-431807	62-45-613	IH 4900/ STOCK		31.96
1143-4321003	62-45-613	ST 801		86.69
1143-432414	62-45-613	ST 16		53.55
1143-432416	62-45-612	ST 16		19.18
1143-432872	62-45-613	W28		21.00
1143-434844	62-45-613	IK-16/ ANTIFREEZE		47.60
1143-434866	62-45-830	TOOLS		5.13
1143-435626	62-45-512	SEAL		.38
1143-435740	62-45-613	ANTI-GEL		50.97
1143-435818	62-45-613	CAR #8		139.99
1143-435831	62-45-830	TOOLS		8.99
1143-435918	62-45-613	POLICE UTILITY TRUCK		86.88
1143-435919	62-45-613	POLICE UTILITY STOCK		89.99
1143-436186	62-45-613	#54		35.87
1143-436542	62-45-613	CREDIT		47.00-
1143-436721	62-45-613	FIRE ENG 2		9.44
1143-436746	62-45-612	FIRE ENGINE 2		85.72
1143-436933	62-45-830	TOOLS		2.63
1143-437395	62-45-613	W3		18.98
01 OSF HEALTHCARE SAINT LUKE MEDI JORVIS	01-21-455	J ORVIS PRE EMPLO	386.00	386.00
01 PDC LABORATORIES INC I9451813	52-93-542	CHLORIDE BY IC	266.00	206.00
I9452634	51-93-542	COLIFORM/ECOLI		60.00
01 RAY O'HERRON COMPANY INC 2085118-IN	62-45-613	SPOT LIGHT FOR PD	67.73	67.73
01 S&S INDUSTRIAL SUPPLY 5185072 RI	62-45-652	SUPPLIES	365.01	278.36
5185072 RI	62-45-613	STOCK		86.65
01 SIRCHIE 0179577-IN	01-21-652	TESTING SUPPLIES	107.27	107.27
01 SNI SOLUTIONS 140499	01-41-616	GEO SALT	50807.13	16668.50
140649	01-41-616	GEO SALT		34138.63
01 STAR-COURIER 42399	01-11-541	PLANNING COMMISSION NOTICE	129.20	129.20
01 SUPREME RADIO COMMUNICATIONS I 44830	01-22-556	PARTS FOR ESDA SIREN	172.01	172.01
01 TOUGH RUGGED LAPTOPS 100027634	39-73-840	TOUGH BOOK	1253.53	1253.53
01 USA BLUEBOOK 500939	52-93-652	LAB SUPPLIES	191.78	191.78
01 VERIZON WIRELESS 9872582601	01-22-552	FIRE CELLULAR SERVICE	115.11	115.11
01 STATE BANK OF TOULON - VISA D02012021 CITY	01-21-513	CAR STICKER	2259.96	154.40
D02012021 CITY	01-21-929	TRAIN TICKET		18.00

SYS DATE:02/18/21

CITY OF KEWANEE
A / P W A R R A N T L I S T
REGISTER # 294

SYS TIME:15:13

[NW1]

DATE: 02/18/21

Thursday February 18, 2021

PAGE 6

PAYABLE TO INV NO	G/L NUMBER	DESCRIPTION	AMOUNT	DISTR
D02012021 CITY	01-11-563	TRAINING MEALS		43.76
D02012021 GB	01-11-537	ADOBE		112.60
D02012021 GB	01-11-551	POSTAGE		9.25
D02012021 KN	01-41-652	MCDONALDS		72.61
D02012021 KN	52-43-652	AMAZON		72.00
D02012021 KN	52-43-652	AMAZON		168.00
D02012021 KN	38-71-830	WALMART		161.97
D02012021 KN	38-71-611	AMAZON		56.40
D02012021 P&C	58-36-652	AMAZON		214.21
D02012021 RXJ	01-21-563	GRACIE UNIVERSOTY		995.00
D02012021 RXJ	01-11-929	PAINT		27.36
D02012021 RXJ	01-21-513	CAR STICKER		154.40

** TOTAL CHECKS TO BE ISSUED

271566.81

SYS DATE:02/18/21

CITY OF KEWANEE
A / P W A R R A N T L I S T
REGISTER # 294
Thursday February 18, 2021

SYS TIME:15:13
[NW1]

DATE: 02/18/21

PAGE 7

FUND INV NO	G/L NUMBER	DESCRIPTION	AMOUNT	DISTR
----------------	------------	-------------	--------	-------

GENERAL FUND			81519.87	
ECONOMIC DEVELOPMENT			825.68	
PUBLIC BENEFITS FUND			6631.80	
CAPITAL MAINTENANCE/MUN. BLDG.			218.37	
ACQUISITION FUND			1253.53	
WATER FUND			63958.68	
SEWER FUND			80616.94	
FRANCIS PARK			457.70	
SANITATION			23827.52	
CEMETERY FUND			685.88	
CENTRAL MAINTENANCE			9320.84	
FIRE PENSION FUND			2250.00	
*** GRAND TOTAL ***			271566.81	
TOTAL FOR REGULAR CHECKS:			270,233.48	
TOTAL FOR DIRECT PAY VENDORS:			1,333.33	

SYS DATE:02/18/21

CITY OF KEWANEE
A / P W A R R A N T L I S TSYS TIME:15:13
[NW1]

DATE: 02/18/21

Thursday February 18, 2021

PAGE 8

===== A/P MANUAL CHECK POSTING LIST POSTINGS FROM ALL CHECK REGISTRATION RUNS(NR) SINCE LAST CHECK VOUCHER RUN(NCR) =====

PAYABLE TO REG# INV NO	CHECK DATE G/L NUMBER	CHECK NO DESCRIPTION	AMOUNT	DISTR
74 SISCO 520 D01272021	02/11/21 74-14-451	ACH 0127 DENTAL/VISION CLAIMS	1344.20	1344.20
74 SISCO 520 D02052021	02/11/21 74-14-451	ACH 0204 DENTAL/ VISION CLAIMS	1667.76	1667.76
74 SISCO 520 D02082021	02/11/21 74-14-451	ACH 0208 DENTAL/VISION CLAIMS	407.00	407.00
74 SISCO 520 D02112021	02/11/21 74-14-451	ACH 0211 DENTAL/ VISION CLAIMS	666.00	666.00
74 SISCO 520 d02142021	02/16/21 74-14-451	ACH 0216 DENTAL/ VISION CLAIMS	703.00	703.00
74 YMCA 520 FEB-2021	02/16/21 74-14-451	1473.0 FITNESS MEMBERSHIP	113.29	113.29

** TOTAL MANUAL CHECKS REGISTERED 4901.25

===== REPORT SUMMARY =====

CASH FUND	CHECKS TO BE ISSUED	REGISTERED MANUAL	TOTAL
01	271566.81	.00	271566.81
74	.00	4901.25	4901.25
TOTAL CASH	271566.81	4901.25	276468.06

DISTR FUND	CHECKS TO BE ISSUED	REGISTERED MANUAL	TOTAL
01	81519.87	.00	81519.87
02	825.68	.00	825.68
21	6631.80	.00	6631.80
38	218.37	.00	218.37
39	1253.53	.00	1253.53
51	63958.68	.00	63958.68

SYS DATE:02/18/21

CITY OF KEWANEE
A / P W A R R A N T L I S TSYS TIME:15:13
[NW1]

DATE: 02/18/21

Thursday February 18, 2021

PAGE 9

A/P MANUAL CHECK POSTING LIST					
POSTINGS FROM ALL CHECK REGISTRATION RUNS(NR) SINCE LAST CHECK VOUCHER RUN(NCR)					
PAYABLE TO		CHECK DATE	CHECK NO	AMOUNT	
REG#	INV NO	G/L NUMBER	DESCRIPTION		DISTR
DISTR	CHECKS TO		REGISTERED		
FUND	BE ISSUED		MANUAL	TOTAL	
52	80616.94		.00	80616.94	
54	457.70		.00	457.70	
57	23827.52		.00	23827.52	
58	685.88		.00	685.88	
62	9320.84		.00	9320.84	
71	2250.00		.00	2250.00	
74	.00		4901.25	4901.25	
TOTAL DISTR	271566.81		4901.25	276468.06	

SYS DATE:02/18/21

CITY OF KEWANEE

SYS TIME:15:14

C L A I M S H E E T

[NCS]

DATE: 02/18/21

Thursday February 18, 2021

PAGE 1

VENDOR #	NAME	DEPT.	AMOUNT
01 GENERAL FUND			
ACC04	ACCESS SYSTEMS	01-11	298.73
ADV02	ADVANCED BUSINESS SYSTEMS INC	01-11	197.93
AEP00	AEP ENERGY	01-11	444.78
AME29	AMEREN ILLINOIS	01-11	13,824.29
KEW60	KEWANEE ROTARY CLUB FOUNDATION	01-11	36.50
MCI01	MCI	01-11	21.25
NYH01	THE HOWARD E NYHART CO. INC.	01-11	2,250.00
STA00	STAR-COURIER	01-11	129.20
VIS05	STATE BANK OF TOULON - VISA	01-11	192.97
**TOTAL			17,395.65
POLICE			
ACC04	ACCESS SYSTEMS	01-21	1,127.57
BRE00	BREEDLOVE'S SPORTING GOODS	01-21	114.80
FRI06	FRIENDS OF THE ANIMALS	01-21	1,333.33
MCI01	MCI	01-21	89.88
MIC09	MICHLIG ENERGY LTD	01-21	3,060.78
OSF01	OSF HEALTHCARE SAINT LUKE MEDICAL	01-21	386.00
SIR00	SIRCHIE	01-21	107.27
VIS05	STATE BANK OF TOULON - VISA	01-21	1,321.80
**TOTAL POLICE			7,541.43
FIRE			
ACC04	ACCESS SYSTEMS	01-22	250.22
BRE00	BREEDLOVE'S SPORTING GOODS	01-22	306.00
GET00	GETZ FIRE EQUIPMENT CO	01-22	321.00
MCI01	MCI	01-22	4.65
MCK00	MCKESSON MEDICAL SURGICAL	01-22	532.44
MIC09	MICHLIG ENERGY LTD	01-22	1,076.24
MOO05	MOON, STEVEN	01-22	59.53
SUP08	SUPREME RADIO COMMUNICATIONS INC	01-22	172.01
VER06	VERIZON WIRELESS	01-22	115.11
**TOTAL FIRE			2,837.20
PUBLIC WORKS			
ACC04	ACCESS SYSTEMS	01-41	458.97
ADK01	ADKISON, ROB	01-41	35.00
JOH33	JOHN DEERE FINANCIAL	01-41	131.00
MCI01	MCI	01-41	26.00
MIC09	MICHLIG ENERGY LTD	01-41	1,753.72
SNI01	SNI SOLUTIONS	01-41	50,807.13
VIS05	STATE BANK OF TOULON - VISA	01-41	72.61
**TOTAL PUBLIC WORKS			53,284.43
PARKS DIVISION			
AME29	AMEREN ILLINOIS	01-52	57.90
**TOTAL PARKS DIVISION			57.90
ACC04	ACCESS SYSTEMS	01-65	250.22
MIC09	MICHLIG ENERGY LTD	01-65	153.04
**TOTAL			403.26
01 GENERAL FUND			GRAND TOTAL 81,519.87
02 ECONOMIC DEVELOPMENT			
ACC04	ACCESS SYSTEMS	02-61	250.68
COL14	COLWELL, BRENT	02-61	100.00
KEW00	KEWANEE CHAMBER OF COMMERCE	02-61	475.00
**TOTAL			825.68
02 ECONOMIC DEVELOPMENT			GRAND TOTAL 825.68

SYS DATE:02/18/21

CITY OF KEWANEE
C L A I M S H E E T
Thursday February 18, 2021

SYS TIME:15:14

[NCS]

DATE: 02/18/21

PAGE 2

VENDOR #	NAME	DEPT.	AMOUNT
=====			
21 PUBLIC BENEFITS FUND			
BAR06	BARASH & EVERETT, LLC	21-11	6,631.80
	**TOTAL		6,631.80
21 PUBLIC BENEFITS FUND		GRAND TOTAL	6,631.80
VIS05	STATE BANK OF TOULON - VISA	38-71	218.37
	**TOTAL		218.37
38 CAPITAL MAINTENANCE/MUN. BLDG.		GRAND TOTAL	218.37
TOU01	TOUGH RUGGED LAPTOPS	39-73	1,253.53
	**TOTAL		1,253.53
39 ACQUISITION FUND		GRAND TOTAL	1,253.53
ACC04	ACCESS SYSTEMS	51-42	709.64
COM10	COMCAST CABLE	51-42	74.95
MIC09	MICHLIG ENERGY LTD	51-42	880.29
	**TOTAL		1,664.88
AEP00	AEP ENERGY	51-93	25,430.79
AME29	AMEREN ILLINOIS	51-93	15,227.45
BEA07	BEA OF ILLINOIS	51-93	1,130.41
BOC00	BOCK INC	51-93	15,273.09
HAW04	HAWKINS INC	51-93	5,172.06
PDC00	PDC LABORATORIES INC	51-93	60.00
	**TOTAL		62,293.80
51 WATER FUND		GRAND TOTAL	63,958.68
ACC04	ACCESS SYSTEMS	52-43	584.30
MIC09	MICHLIG ENERGY LTD	52-43	459.11
VIS05	STATE BANK OF TOULON - VISA	52-43	240.00
	**TOTAL		1,283.41
AEP00	AEP ENERGY	52-93	15,105.68
AIR02	AIRGAS MID AMERICA	52-93	286.90
AME29	AMEREN ILLINOIS	52-93	8,955.01
BEA07	BEA OF ILLINOIS	52-93	3,154.52
BOC00	BOCK INC	52-93	41,853.06
CHE00	CHEMSEARCH	52-93	924.49
DOO00	DOOLEY BROS PLUMBING	52-93	22.03
EVE01	EVERETT CONTROL SYSTEMS INC	52-93	3,944.89
GRA01	GRAINGER	52-93	840.62
HAC00	HACH COMPANY	52-93	2,957.51
JOH01	JOHNSON HEATING & A/C INC	52-93	738.00
MIC09	MICHLIG ENERGY LTD	52-93	153.04
PDC00	PDC LABORATORIES INC	52-93	206.00
USA01	USA BLUEBOOK	52-93	191.78
	**TOTAL		79,333.53
52 SEWER FUND		GRAND TOTAL	80,616.94

SYS DATE:02/18/21

CITY OF KEWANEE

SYS TIME:15:14

C L A I M S H E E T

[NCS]

DATE: 02/18/21

Thursday February 18, 2021

PAGE 3

VENDOR #	NAME	DEPT.	AMOUNT
=====			
54	FRANCIS PARK		
AEP00	AEP ENERGY	54-54	24.48
AME29	AMEREN ILLINOIS	54-54	118.26
JOH33	JOHN DEERE FINANCIAL	54-54	314.96
**TOTAL			457.70
54 FRANCIS PARK			GRAND TOTAL 457.70
ACC04	ACCESS SYSTEMS	57-44	500.89
ECO04	ECOLOGY SOLUTIONS	57-44	19,353.86
MIC09	MICHLIG ENERGY LTD	57-44	3,972.77
**TOTAL			23,827.52
57 SANITATION			GRAND TOTAL 23,827.52
ACC04	ACCESS SYSTEMS	58-36	125.33
AEP00	AEP ENERGY	58-36	62.88
AME29	AMEREN ILLINOIS	58-36	278.12
FAR00	FARM KING OF KEWANEE	58-36	4.69
MCI01	MCI	58-36	0.65
VIS05	STATE BANK OF TOULON - VISA	58-36	214.21
**TOTAL			685.88
58 CEMETERY FUND			GRAND TOTAL 685.88
AEP00	AEP ENERGY	62-45	2,154.29
AIR02	AIRGAS MID AMERICA	62-45	20.45
ALL00	ALLDATA CORPORATION	62-45	950.00
ALT00	ALTORFER INC	62-45	1,072.33
AME29	AMEREN ILLINOIS	62-45	2,014.61
ARA00	AUCA CHICAGO MC LOCKBOX	62-45	186.04
AUT01	AUTOMOTIVE ELECTRIC OF KEWANEE	62-45	250.00
AUT03	AUTO ZONE	62-45	47.76
BIR02	BIRKEY'S FARM STORE INC	62-45	120.34
BON00	BONNELL INDUSTRIES INC	62-45	1,195.22
COM10	COMCAST CABLE	62-45	74.95
GUS02	GUSTAFSON FORD	62-45	49.08
HAW02	THOMPSON TRUCK & TRAILER, INC	62-45	313.15
HOT01	HOTSY EQUIPMENT CO	62-45	334.40
INT02	INTERSTATE BATTERY SYSTEMS OF CEN	62-45	239.90
MAR04	MARTIN EQUIPMENT OF ILLINOIS INC	62-45	3,099.02
MCI01	MCI	62-45	2.81
MOO09	MOORE TIRES KEWANEE	62-45	24.78
NAP00	NAPA KEWANEE	62-45	299.60
O'R00	O'REILLY AUTOMOTIVE STORES, INC	62-45	747.95
RAY01	RAY O'HERRON COMPANY INC	62-45	67.73
S&S01	S&S INDUSTRIAL SUPPLY	62-45	365.01
**TOTAL			9,320.84
62 CENTRAL MAINTENANCE			GRAND TOTAL 9,320.84
NYH01	THE HOWARD E NYHART CO. INC.	71-14	2,250.00
**TOTAL			2,250.00
71 FIRE PENSION FUND			GRAND TOTAL 2,250.00
GRAND TOTAL FOR ALL FUNDS:			271,566.81
TOTAL FOR REGULAR CHECKS:			270,233.48
TOTAL FOR DIRECT PAY VENDORS:			1,333.33

SYS DATE:02/18/21

CITY OF KEWANEE
C L A I M S H E E T
Thursday February 18, 2021

SYS TIME:15:14
[NCS]
PAGE 4

=====

A/P MANUAL CHECK POSTING LIST

POSTINGS FROM ALL CHECK REGISTRATION RUNS(NR) SINCE LAST CHECK VOUCHER RUN(NCR)

=====

VENDOR #	NAME	DEPT.	AMOUNT
----------	------	-------	--------

=====

74 HEALTH INSURANCE FUND

SIS01	SISCO	74-14	4,787.96
YMC00	YMCA	74-14	113.29
	**TOTAL		4,901.25

74 HEALTH INSURANCE FUND	GRAND TOTAL	4,901.25
--------------------------	-------------	----------

GRAND TOTAL FOR ALL FUNDS--MANUAL CHECKS: 4,901.25

GRAND TOTAL FOR ALL FUNDS--REGULAR AND MANUAL 276,468.06

CITY OF KEWANEE CITY COUNCIL AGENDA ITEM		
MEETING DATE	February 22, 2021	
RESOLUTION OR ORDINANCE NUMBER	Ordinance # 4044	
AGENDA TITLE	Consideration of an ordinance granting a variance of 2 feet to the minimum allowable fence height with barbed wire installed along the top of the fence to Great Dane.	
REQUESTING DEPARTMENT	Community Development	
PRESENTER	Keith Edwards, Director of Community Development	
FISCAL INFORMATION	Cost as recommended:	N/A, including recurring charges
	Budget Line Item:	N/A
	Balance Available	N/A
	New Appropriation Required:	<input type="checkbox"/> Yes <input checked="" type="checkbox"/> No
PURPOSE	To grant a variance of 2 feet to the minimum allowable fence height with barbed wire installed along the top of the fence.	
BACKGROUND	On January 19, 2021, I received a fence permit application for the property in question from Interstate Fence & Construction Company Inc. The new fence would be attached to a pre-existing fence. The pre-existing fence is non-conforming at 6' in height with barbed wire installed along the top rail of the fence. The City fence ordinance states that barbed wire is to be installed at heights above 8' and only in Manufacturing Districts. The subject property meets the Zoning District requirement; however, the fence height is 2' short of the required height for barbed wire.	
SPECIAL NOTES	N/A	

ANALYSIS	With consideration to the surrounding land use characteristics and after speaking with the City Manager about this petition, the City has no argument against the variance as requested. The City believes that the height requirement, in the ordinance, is more of a concern for Manufacturing Districts that may be adjacent to Residential Districts or uses.
PUBLIC INFORMATION PROCESS	Legal notice was published in the Star Courier, Post cards were mailed to all persons owning land within 300 feet
BOARD OR COMMISSION RECOMMENDATION	<p>Recommendation:</p> <p>After discussing the facts and testimony presented, the Zoning Board of Appeals recommends, based on the authority of §33.062 of the City Code, by a vote of 5 in favor of the application, none opposed and one absent, that the City Council grant the variance petition as filed.</p> <p>Specifically, the Zoning Board of Appeals recommends the City Council grant the following variance to Great Dane at 2006 Kentville Rd., as to the minimum height of a fence with barbed wire installed in a Manufacturing District.</p> <p>Variance Requested:</p> <p>A variance of 2 feet to the minimum allowable fence height with barbed wire installed along the top of the fence.</p>
STAFF RECOMMENDATION	Staff recommends passing the ordinance.
PROCUREMENT POLICY VERIFICATION	N/A
REFERENCE DOCUMENTS ATTACHED	ZBA minutes.

ORDINANCE NO. 4044

ORDINANCE GRANTING A REQUEST FOR VARIANCE TO GREAT DANE, 2006 KENTVILLE RD., KEWANEE, ILLINOIS.

BE IT ORDAINED BY THE CITY COUNCIL OF THE CITY OF KEWANEE, ILLINOIS, IN COUNCIL ASSEMBLED, AS FOLLOWS.

SECTION ONE: The City Council finds that a petition has heretofore been filed by Great Dane directed to the Zoning Board of Appeals and City Council requesting that a variance be granted as to the minimum allowable fence height with barbed wire installed along the top of the fence in a M-2 Manufacturing District allowed per section § 158.07 CONSTRUCTION, APPEARANCE AND MAINTENANCE, (B) Materials, (2) Nonresidential districts, of the City Code. for the following described property:

PT W SW SEC 26 & PT N926.09 OF E386.26 E NE SE
SEC 27, EX HWY, T15N R5E LANDS INCORP [EZ]
[TIF], CITY OF KEWANEE.,
County of Henry, State of Illinois.

SECTION TWO: The Zoning Board of Appeals conducted a hearing upon the said Petition on Wednesday, February 17, 2021, in Council Chambers at 401 E. Third Street, pursuant to notice published in the Kewanee Star Courier, at which time and place the Zoning Board of Appeals heard statements of the Petitioner. There were no Objectors.

SECTION THREE: The Zoning Board of Appeals has recommended to the Council, by a vote of five in favor, none opposed, one absent, that a variance as to the minimum allowable fence height with barbed wire installed along the top of the fence in a M-2 Manufacturing District allowed per section § 158.07 CONSTRUCTION, APPEARANCE AND MAINTENANCE, (B) Materials, (2) Nonresidential districts, of the City Code be granted.

SECTION FOUR: The recommendations of the Zoning Board of Appeals regarding the variance is accepted and hereby approved.

SECTION FIVE: The following variance shall be, and hereby is granted:
A variance of 2 feet to the minimum allowable fence height with barbed wire installed along the top of the fence.
Allowing the installation of a six-foot chain-link fence with barbed wire installed along the top of the fence.

SECTION SIX: This Ordinance shall be in full force and effect immediately upon its passage and approval as provided by law.

Passed by the Council of the City of Kewanee, Illinois this 22nd day of February, 2021.

ATTEST:

Rabecka Jones, City Clerk

Gary Moore, Mayor

RECORD OF THE VOTE	Yes	No	Abstain	Absent
Mayor Gary Moore				
Councilman Mike Komnick				
Councilman Steve Faber				
Councilman Chris Colomer				
Councilman Michael Yaklich				

*Everything You Need!*Phone 309-852-2611
Fax 309-856-6001

February 18, 2021

Honorable Mayor and City Council
Kewanee City Hall
401 E. Third Street
Kewanee, Illinois 61443

RE: Report from Zoning Board of Appeals for February 17, 2021 Meeting.

The Zoning Board of Appeals convened at 7:00 p.m. on February 17, 2021 in the Council Chambers at Kewanee City Hall. ZBA member Bracket was absent. For business, there was one variance petition application upon which to conduct a public hearing.

Case 1:

2006 Kentville Rd., request to allow a 6-foot chain link fence surrounding the parking lot to be installed with barbed wire installed along the top of the fence.

PLEASE NOTE:

The subject property is on the South side of Kentville Rd. West of and adjacent to the Kewanee Life Skills Re-Entry Center.

The Subject Property:

Address: 2006 Kentville Rd.

Legal Description: PT W SW SEC 26 & PT N926.09 OF E386.26 E NE SE SEC 27, EX HWY, T15N R5E LANDS INCORP [EZ] [TIF], CITY OF KEWANEE.

Location: South side of Kentville Rd. across from the Great Dane facility and West of the Kewanee Life Skills Re-Entry Center.

Zoning: M-2 Manufacturing District, General.

Dimensions: See the included satellite photo. 21.13 acres.

Existing Buildings or Uses: Storage yard/parking lot.

Existing Land Use Map: Heavy Industrial.

Proposed Land Use Map: Heavy Industrial.

The Surrounding Area:

Zoning District(s): Surrounding land is zoned M-2 Manufacturing District, General.

Uses of Land:

The surrounding land contains manufacturing uses, agriculture and the State of Illinois, Kewanee Life Skills Re-Entry Center.

Variance Requested:

A variance of 2 feet to the minimum allowable fence height with barbed wire installed along the top of the fence.

Background Information:

On January 19, 2021, I received a fence permit application for the property in question from Interstate Fence & Construction Company Inc. The new fence would be attached to a pre-existing fence. The pre-existing fence is non-conforming at 6' in height with barbed wire installed along the top rail of the fence. The City fence ordinance states that barbed wire is to be installed at heights above 8' and only in Manufacturing Districts. The subject property meets the Zoning District requirement; however, the fence height is 2' short of the required height for barbed wire.

With consideration to the surrounding land use characteristics and after speaking with the City Manager about this petition, the City has no argument against the variance as requested. The City believes that the height requirement, in the ordinance, is more of a concern for Manufacturing Districts that may be adjacent to Residential Districts or uses. I would encourage all Zoning Board members to perform their own on-site inspection prior to the meeting.

The Public Hearing:

At 7:00 p.m. on February 17, 2021, the hearing on the variance request at 2006 Kentville Rd. was held. Charles Kunz, Plant Manager for Great Dane, was present to represent the petition.

- Edwards read the background information to the Zoning Board. Edwards pointed out that it is unknown when the existing 6' fence with barbed wire was installed and believes it was installed prior to the current fence ordinance being installed. With that in consideration, Great Dane wishes to add on to the existing fence and keep it all the same height. Edwards also pointed out there are no residential uses or public sidewalks adjacent to the subject property.
- Kunz added Great Dane wants to keep the fence uniform with what is already there and keep the lot secure.
- Ensley asked why the fence is only 6 feet in height. Ensley stated his concern is it would be easy for someone to get cut at only 6 feet.
- McIntyre asked where the closest residential use is located. It was discussed, the actual footage was unknown, and it was agreed that it was a considerable distance away. It was also brought up that there are no public sidewalks in the area as well.
- Peart stated he didn't see a problem with it.
- Thompson stated he was ok with the request as long as it is only for storage of empty trailers. Thompson added he has no problem with wanting to keep the fence height in uniformity with what is already there.

Recommendation:

After discussing the facts and testimony presented, the Zoning Board of Appeals recommends, based on the authority of §33.062 of the City Code, by a vote of 5 in favor of the application, none opposed and one absent, that the City Council grant the variance petition as filed.

Specifically, the Zoning Board of Appeals recommends the City Council grant the following variance to Great Dane at 2006 Kentville Rd., as to the minimum height of a fence with barbed wire installed in a Manufacturing District.

Variance Requested:

A variance of 2 feet to the minimum allowable fence height with barbed wire installed along the top of the fence.

Discussion on future meeting times:

The Board members went on to discuss future meeting times. It was voted on unanimously to change the meeting time of all future meetings to 5:00 p.m.

There being no further business, the meeting adjourned at 7:16 p.m.

Respectfully yours,



Jerry Thompson, Chairman

By: 

Date 2/10/2021

2/10/2021

Attendance

[illegible]

RESOLUTION NO. 5272

A RESOLUTION TO AFFIRM THE MAYOR'S RECOMMENDATION FOR APPOINTMENTS TO VARIOUS COMMISSIONS AND BOARDS AND DECLARING THAT THIS RESOLUTION SHALL BE IN FULL FORCE IMMEDIATELY.

WHEREAS, The Mayor is responsible for the appointment of individuals to serve on various boards and commissions that serve the Council, and the community; and

WHEREAS, The Mayor hereby recommends the following individuals for appointment to serve on a board or commission as delineated, and for a term as indicated.

BE IT RESOLVED, BY THE CITY COUNCIL OF KEWANEE:

Section 1 The following citizens of the City of Kewanee are appointed to the following board or commission, and for the term, indicated:

Board	Expires	City Code Sec.	Name	Address
Zoning Board of Appeals Chairperson	April 30, 2026	Sec. 33.060	Brenda Kuffel	224 E. Garfield St..

Section 2 This Resolution shall be in full force and effect immediately upon its passage and approval as provided by law.

Adopted by the Council of the City of Kewanee, Illinois this 22nd day of
February 2021.

ATTEST:

Rabecka Jones, City Clerk

Gary Moore, Mayor

RECORD OF THE VOTE	Yes	No	Abstain	Absent
Mayor Gary Moore				
Council Member Mike Komnick				
Council Member Steve Faber				
Council Member Chris Colomer				
Council Member Michael Yaklich				

CITY OF KEWANEE CITY COUNCIL AGENDA ITEM		
MEETING DATE	February 22, 2021	
RESOLUTION OR ORDINANCE NUMBER	Ordinance 4045	
AGENDA TITLE	An Ordinance amending Chapter 77 traffic schedule VI, Section C, designation of local delivery truck routes in Kewanee City Code	
REQUESTING DEPARTMENT	PW/Admin	
PRESENTER	Gary Bradley, City Manager	
FISCAL INFORMATION	Cost as recommended:	N/A
	Budget Line Item:	N/A
	Balance Available	N/A
	New Appropriation Required:	<input type="checkbox"/> Yes <input checked="" type="checkbox"/> No
PURPOSE	Amends Truck Route Ordinance to restrict flow of trucks to and from the transfer station and wastewater treatment plant to Lake Street and Fischer Avenue.	
BACKGROUND	At a recent meeting, the topic of truck routes was raised. Staff followed up to obtain input from the City Council regarding the proposed amendment to the Ordinance in order to restrict the paths of truck traffic to and from the transfer station and wastewater treatment plant.	
SPECIAL NOTES	N/A	
ANALYSIS	N/A	
PUBLIC INFORMATION PROCESS	N/A	
BOARD OR COMMISSION RECOMMENDATION	N/A	

STAFF RECOMMENDATION	Staff recommends the adoption to keep trucks off of roads that are not designed to carry heavy truck traffic.
PROCUREMENT POLICY VERIFICATION	N/A
REFERENCE DOCUMENTS ATTACHED	Ordinance #4045

ORDINANCE NO. 4045

AN ORDINANCE AMENDING CHAPTER 77 TRAFFIC SCHEDULE VI, SECTION C, DESIGNATION OF LOCAL DELIVERY TRUCK ROUTES IN KEWANEE CITY CODE AND DECLARING THAT THIS ORDINANCE SHALL BE IN FULL FORCE AND EFFECT UPON ITS PASSAGE AND APPROVAL AS PROVIDED BY LAW

WHEREAS, the City of Kewanee recognizes the need for an ordinance regulating the flow of certain truck traffic in order to protect transportation infrastructure from damage that may be caused from vehicles that weigh more than the designed capacity of certain streets; and

WHEREAS, the City of Kewanee has adopted such an ordinance but finds it necessary to amend said ordinance in order to account for the movement of heavy trucks to and from the transfer station and wastewater treatment plant.

NOW THEREFORE, BE IT ORDAINED BY THE COUNCIL OF THE CITY OF KEWANEE THAT:

Section 1 Schedule VI of Chapter 77 of the City Code, Designation of Local Delivery Routes, be amended by inserting the words shown below to include the following local streets:

(2) The following listed streets shall be designated as local delivery truck routes.

- i) Lake Street from East Street to Fischer Avenue.
- j) Fischer Avenue from Lake Street to the Transfer Station.

Section 2 This Ordinance shall be in full force and effect immediately upon its passage and approval as provided by law.

Passed by the Council of the City of Kewanee, Illinois this 22nd day of February, 2021.

ATTEST:

Rabecka Jones, City Clerk

Gary Moore, Mayor

RECORD OF THE VOTE	Yes	No	Abstain	Absent
Mayor Gary Moore				
Councilmember Mike Komnick				
Councilmember Steve Faber				
Councilmember Chris Colomer				
Councilmember Michael Yaklich				