

PRELIMINARY CONSENT AGENDA

**FLORIDA INLAND NAVIGATION DISTRICT
Board of Commissioners Meeting**

9:00 a.m., Friday, February 14, 2014

**Hilton Garden Inn at PGA Village
8540 Commerce Centre Drive
Port St. Lucie, St. Lucie County, FL 34986**

Item A. City of Satellite Beach Small-Scale Spoil Island Restoration and Enhancement Program Project, Brevard County.

The City of Satellite Beach has submitted an application through the District's Small-Scale Spoil Island Restoration and Enhancement Program for project assistance funding to purchase fire rings, grills and picnic tables for the City's spoil island enhancement project at Samson's Island Nature Park. The project is in compliance with the District's rules for this program.

(Please see back up pages 3 - 6)

RECOMMEND Approval of assistance funding in the amount of \$4,140.00 for the City of Satellite Beach's Small-Scale Spoil Island Restoration and Enhancement Project.

Item B. Keep Nassau Beautiful Waterway Cleanup Program Funding Request, Nassau County.

Keep Nassau Beautiful, Inc. has submitted an assistance request for St. Mary's River Celebration Cleanup (March 15, 2014). The District has funded this cleanup in the past. The request is consistent with the District's program rules.

(Please see back up pages 7 - 8)

RECOMMEND Approval of Keep Nassau Beautiful, Inc.'s request for \$5,000.00 in assistance with its waterway cleanup.

Item C. St. Johns River Waterway Cleanup Program Funding Request, Volusia County.

Volusia County has submitted an assistance request for the St. Johns River Cleanup (April 12, 2014). The District has funded this cleanup in the past. The request is consistent with the District's program rules.

(Please see back up pages 9 – 11)

RECOMMEND Approval of Volusia County's Waterway Cleanup Program request for \$5,000.00 in assistance for its St. John's River waterway cleanup.

Item D. Marine Industries Association of South Florida's (MIASF) Waterway Cleanup Program Funding Request, Broward County.

MIASF has submitted an assistance request for their 37th Annual Waterway Cleanup (March 1, 2014). The District has funded this cleanup in the past. The request is consistent with the District's program rules.

(Please see back up pages 12 - 15)

RECOMMEND Approval of the MIASF's request for \$10,000.00 in Broward County Waterway Cleanup Program assistance for its annual waterway cleanup.

January 6, 2014

Florida Inland Navigation District

Proposal for Small-Scale Island Restoration & Enhancement Program

RECREATION ENHANCEMENTS FOR SAMSONS ISLAND NATURE PARK

Project Title: Recreation Enhancements for Samsons Island Nature Park

Contact Information: City of Satellite Beach, 565 Cassia Blvd., Satellite Beach, Fl. 32937

Submitted by: Kerry Stoms, Recreation Director

321.773.6458 phone /321.777.5207 fax kstoms@satellitebeach.org

Project Location: Samsons Island Nature Park is located in the Indian River Lagoon, within the City limits of Satellite Beach, Brevard County. It is bordered to the North and South by other spoil islands that have been developed for single home residences, to the east by a navigable waterway and to the west by the Banana River. An aerial photo of the island park is included as Attachment A. Only accessible by boat, visitors dock at one of three docks located on the south, east and north of the island park. The nearest launch ramp is Eau Gallie Causeway (SR518) to the south, which is approximately three miles from Samsons Island. See Attachment B. The recreation elements will be installed at existing picnic and camping areas located directly off the park's trail system in the north, south and central areas of the park. See trail map as Attachment C.

Project Description: At the time Samsons Island was acquired in 1969, it was a 52 acre spoil island overrun with Brazilian pepper and Australian pine. Samsons Island's current success as a passive recreation spoil island is due in large part to the renovation efforts of dedicated volunteers. The Samsons Island Park Site Management Plan (approved by Satellite Beach City Council 5/16/12) and the actions of the Samsons Island Committee (regular meeting 5/21/13) provide the guidance for the type and level of recreation opportunities available within the park. The Committee recommends that the three picnic sites be designed to have a picnic

table, pedestal grill, trash can and recycling can, while the six primitive camping sites be designed to have a picnic table, pedestal grill, fire pit, trash can and recycling can. Several of the picnic and camping sites do not have the complete array of designated recreation elements. The proposed Samsons Island enhancements would provide for the installation of the recreation elements at each of the picnic and camp sites that would bring the park in compliance with the Management Plan goals and enhance the recreation experience of park visitors. Total elements to be purchased and installed by the City Public Works Department and park volunteers: (3) picnic tables, (2) fire rings, and (4) pedestal grills. All items will be purchased from Pilot Rock Manufacturing, P.O. Box 946, Cherokee, IA. The trash cans and recycle cans are fabricated by the City's Public Works Department and will not require funding through the FIND grant program.

5-Year Maintenance Plan: The City of Satellite Beach sponsors workdays each Sunday during which a city staff member oversees volunteer maintenance efforts, including exotic plant removal. Volunteers typically come from local public schools and colleges, scout organizations and community groups. An Adopt-a-park program further augments the maintenance efforts, as specific groups take ownership of a designated area within the park, providing quarterly maintenance. Additionally, the City's Public Works Department is available to perform any and all maintenance tasks that the volunteers are unable to accomplish.

Proposal for Small-Scale Island Restoration & Enhancement Program

RECREATION ENHANCEMENTS FOR SAMSONS ISLAND NATURE PARK

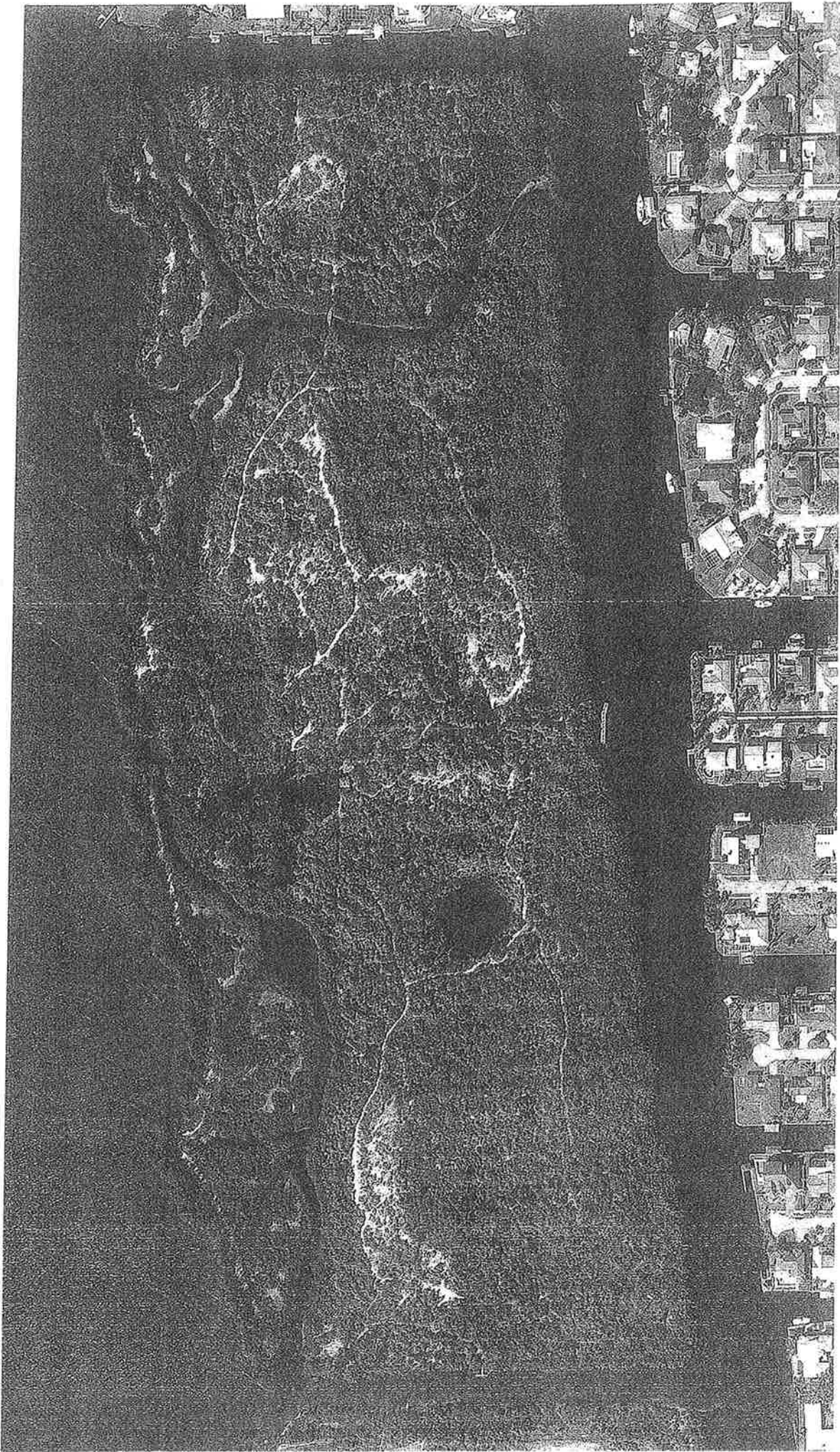
Project Cost Estimate

<u>Recreation Enhancements</u>		<u>Total</u>	<u>FIND</u>	<u>City</u>
		<u>Estimated</u>	<u>90%</u>	<u>10%</u>
(3) Picnic Tables	ADA Compliant, recycled material	\$2,400	\$2,160	\$240
(2) Fire Rings	18" sides with anchor pins	\$ 800	\$ 720	\$ 80
(4) Pedestal Grills	Galvanized	\$1,400	\$1,260	\$140
<u>Total Estimated Project Cost</u>		\$4,600		
90% by Florida Inland Navigation District			\$4,140	
10% by City of Satellite Beach				\$ 460

Time Line for Implementation

There are no permits required to accomplish the proposed recreation enhancements.

March 31, 2014	Order placed upon successful FIND grant award
April 30, 2014	Order received
May 2014	All elements installed by City of Satellite Beach Public Works Employees with assistance from park volunteers
June 1, 2014	FIND Project completed



REC'D 

JAN 15 2014

Florida Inland
Navigation District

P.O. Box 1434
Yulee, FL 32041
(904)261-0165
800-977-0162

www.keepnassaubeautiful.org



December 28, 2013

Ms. Janet Zimmerman
Florida Inland Navigation District
1314 Marcinski Road
Jupiter, Florida 33477

RE: Waterway Cleanup Assistance

Dear Ms. Zimmerman:

We are requesting \$5,000 in assistance towards our cleanup efforts of the Atlantic Intracoastal Waterway, as well as other waterways within Nassau County. Keep Nassau Beautiful, Inc. (KNB) wishes to use this year's funding to greatly enhance our ongoing and future waterway cleanup efforts.

As you know, rivers, with tributaries that crisscross our interior, bound mainland Nassau County on three sides. Annually, we conduct the St Marys River Celebration (March 15, 2014), a one day volunteer event which focuses on the major waterways of Nassau County.

Last year's event saw 735 volunteers providing 3,675 hours while collecting 35,000 pounds of refuse from the St Marys, Amelia (Intracoastal), and Nassau Rivers. This is a massive undertaking and requires extensive logistical coordination. Site Captains at 21 separate locations are the primary supervisors with two overall geographic managers leading the efforts.

This cleanup is highly resource intensive and requires coordination with numerous community agencies and businesses in order to fully execute a successful event. Your assistance will insure our ability to continually increase participation and secure the necessary equipment to fully support the undertaking.

We look forward to a long and beneficial relationship serving the citizens of Nassau County.

Sincerely,

Todd E. Duncan, MBA
Executive Director

Attachment:
Proposed Budget

St Marys River Celebration
Proposed Budget

Costs:		
Trash Bags	3,450 @ \$.33	\$ 1,139
Safety Equipment		300
Rubber Gloves	2,056 @ \$.10	206
Volunteer Services		7,500
• Transportation		
• T-Shirts		
• Water/Refreshments		
Disposal Costs		<u>3,538</u>
Total Expenses		\$10,145
Proposed Funding:		
Florida Inland Navigation District		\$ 5,000
Donations & Grants		1,500
In-Kind Donations		2,645
Fundraiser		<u>1,000</u>
Total Income		\$10,145



Volusia County FLORIDA

**Growth and Resource Management Department
Environmental Management**

123 West Indiana Avenue • Room 202 • DeLand, FL. 32720
Phone (386) 736-5927 • (386) 254-4612 • (386) 423-3303
Fax (386) 740-5193
www.volusia.org

January 2, 2014

Ms. Janet Zimmerman
Assistant Director
Florida Inland Navigation District
1314 Marcinski Road
Jupiter, FL 33477

Dear Ms. Zimmerman:


Attached for the Governing Board's consideration is a request for Waterway Cleanup Assistance funding for the 18th Annual St. Johns River Cleanup to be held on April 12, 2014.

The St. Johns River Cleanup site locations for 2014:

- Ninemile Point Park, at the West end of Ninemile Point Road, Pierson
- Butler Street Boat Ramp, East end of Butler Street, Astor Lake County
- DeLeon Springs State Park, 601 Burst Park Road, DeLeon Springs
- Ed Stone Park, 2990 W. State Road 44, DeLand
- French Avenue boat launch / Starks Landing, Orange City
- Lake Monroe Park, 975 S. U.S. 17-92, DeBary
- Lemon Bluff boat ramp, 907 Lemon Bluff Rd., Osteen
- Lake Harney Woods Subdivision, end of Boat Ramp Rd

The Governing Board has generously supported the work of Volusia County historically, and this request would continue that valued tradition. Environmental Management is honored to sponsor this funding request and would administer the grant monies according to program guidelines. If I can be of further assistance regarding this request, please contact me at (386)736-5927 ex 12424 or dabrahamson@volusia.org.

Sincerely,



Darrell Abrahamson
SJR Cleanup Coordinator

C: Nancy J. Freeman (via e-mail)

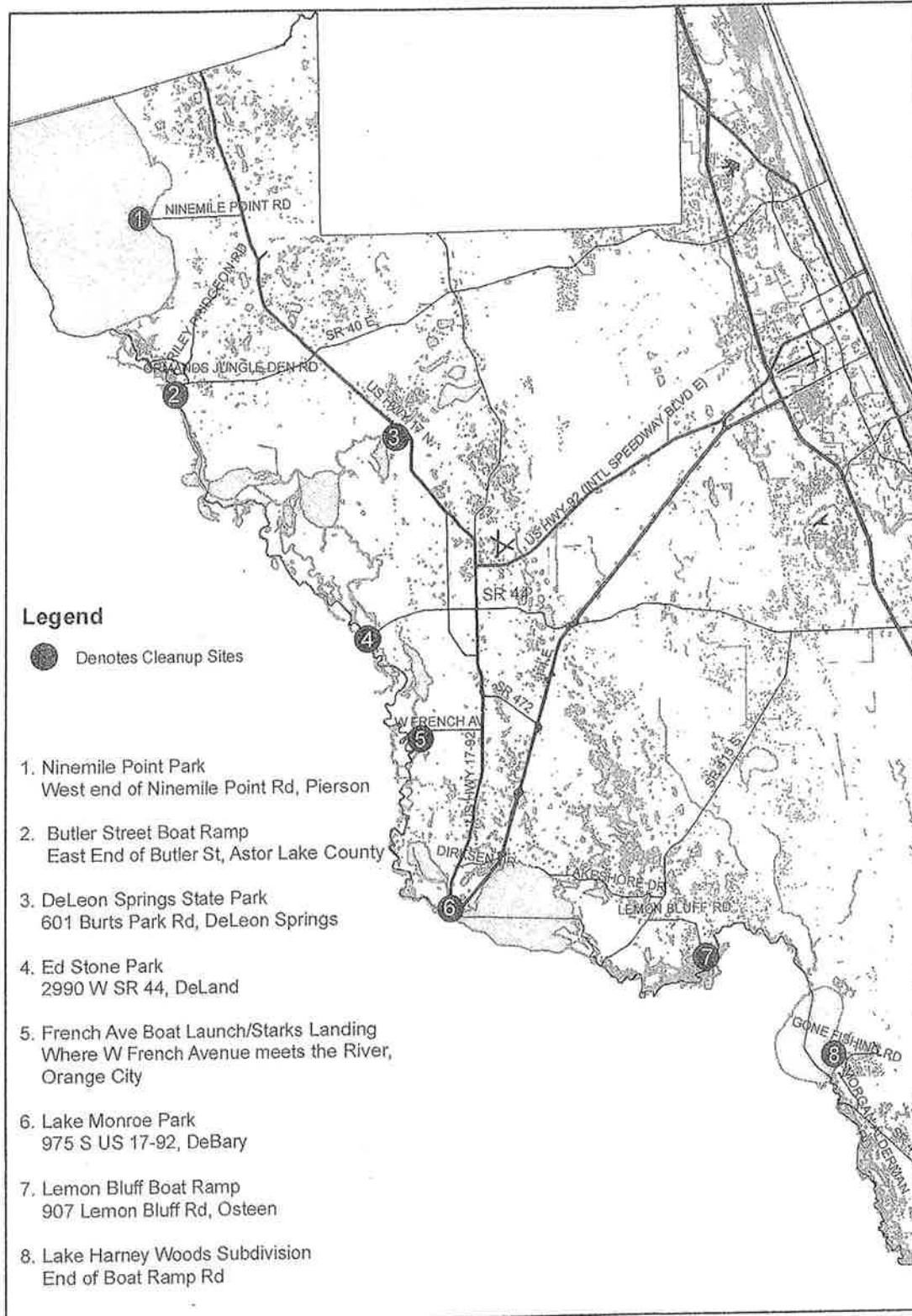
**FLORIDA INLAND NAVIGATION DISTRICT
WATERWAY CLEANUP ASSISTANCE PROGRAM**

PROJECT COST ESTIMATE

PROJECT TITLE: 18th Annual St. Johns River Cleanup

APPLICANT: Volusia County Environmental Management

Expenditures:	Estimated	Applicant	FIND
Staff Mileage	200.00	200.00	
T-shirts and promotional items	5000.00	0.00	5000.00
Staff Time	3540.00	3540.00	
Posters	75.00	75.00	
Lowe's Supplies – totes, scrubs wipes and first aid kits.	270.00	270.00	
Walmart- water	25.00	55.00	
Grainger – Gloves	200.00	200.00	
Koan Mini Storage-store cleanup materials	1441.00	1441.00	
Total Expenses	\$10,911.00	\$5,911.00	\$5,000.00





January 24, 2014

Ms. Janet Zimmerman
Assistant Executive Director
Florida Inland Navigation District
1314 Marcinski Road
Jupiter, FL 33477-9498

Dear Janet,

Preparations are underway for the Marine Industries Association of South Florida's 37th Annual Waterway Cleanup, set for Saturday, March 1, 2014. Last year through your generous support and 1,850 enthusiastic volunteers the event continued to be Broward County's largest environmental event. We will continue to strive to retain this honor in 2014.

MIASF continues to look for areas to improve the event. The northern section of the county is building interest in the cleanup with the addition of a site at Sullivan Park. We are seeing community organization expanding with several clubs of over 50 members already registering to participate. In an effort to stay current the Waterway Cleanup is even listed on the new MIASF app under events. On the website we have had volunteers registering to participate as early as last summer.

FIND's partnership remains a key component to this annual event. Attached is the proposed budget for this year's event, specifically outlining where FIND's funding would be applied as well as other organizations that will help us match FIND's monies. We value the years of continued support from the Florida Inland Navigation District and appreciate the consideration of being the \$10,000 level Presenting Sponsor of the 37th Annual Waterway Cleanup.

Best regards,



Patience Cohn

37th Annual Waterway Cleanup Budget

Expenses

- Advertising/Marketing & Educational Awareness \$7,000
(Banners / Print Advertising / 500 WWCU Posters)
*\$4,000 of FIND's contribution will be allocated to the Advertising/Marketing & Educational Awareness section of the budget.
- T-Shirts, Boat Flags (for 2,000 volunteers) \$8,000
*\$2,500 of FIND's contribution will be allocated to the Volunteer Recognition/Identification section of the budget
- Supplies \$5,000
(trash bags, first aid kits, waste removal, etc.)
*\$3,000 of FIND's contribution will be allocated to the Supplies section of the budget.
- Press Conference & Sponsor Appreciation \$1,000
- Year-long Recognition Expenses \$1,000
*\$500 of FIND's contribution will be allocated to the Year-long Recognition section of the budget.
- Insurance \$3,000
- Total Estimated Expenses \$25,000**

Income

- Sponsorship/Grant Funding \$25,000
-including Florida Inland Navigation District, Broward County EPD, Coral Springs Improvement District, Lauderdale Isles Water Management District, City of Fort Lauderdale, City of Oakland Park, City of Dania Beach, JM Family Enterprises.
- Total Sponsorship Contributions/Grant Funding \$25,000**

Welcome to the 37th Annual Waterway Cleanup Internet Resource for information directly related to the cleanup of Broward County's canals and waterways. *You do not need a boat to participate!*

The Annual Waterway Cleanup is one of this county's largest environmental events. In 2013 nearly 2,000 volunteers by land and 70 boats worked at locations across Broward County to successfully remove 18.6 tons of trash and debris from our waterways, rivers and canals.

2014 Cleanup Sites

North Broward Sites

Alsdorf Park – [RSVP](#)
[Now!](#)

2850 NE 14th St.
Causeway, Pompano
Beach
(Boat Ramp Access)

Coconut Creek
Community Ctr – [RSVP](#)
[Now!](#)
1100 Lyons Rd, Coconut
Creek

Windmill Park (Land
Access)
Donaldson Park (Boat
Ramp Access)

Riverside Park – [RSVP](#)
[Now!](#)
205 Coral Ridge Dr, Coral
Springs
(Boat Ramp Access)

Pioneer Park – [RSVP](#)
[Now!](#)
249 NE 5th Ave, Deerfield
Beach
(Boat Ramp Access)

Central Broward Sites:

Bonnet House – [RSVP](#)
[Now!](#)

900 North Birch Road,
Fort Lauderdale
(Land Access)

Bill Keith Preserve –
[RSVP Now!](#)
1720 SW 17 th St, Fort
Lauderdale
(Land Access)

City of Oakland Park –
[RSVP Now!](#)
2900 NE 12th Terr,
Oakland Park
(Boat Ramp Access)

City of Wilton Manors –
Colohatchee Park- [RSVP](#)
[Now!](#)
1975 NE 15th Ave, Wilton
Manors
(Boat Ramp Access)

Cliff Berry Floating Work
Boat- Private Business Site

Cooley's Landing – [RSVP](#)
[Now!](#)
450 SW 7th Ave, Fort

Lauderdale (Boat Ramp
Access)

Delevoe Park – [RSVP](#)
[Now!](#)
2520 NW 6th St, Fort
Lauderdale
(Land Access Only)

George English Park –
[RSVP Now!](#)
1101 Bayview Dr, Fort
Lauderdale
(Land & Water Access)

Hugh Taylor Birch State
Park – [RSVP Now!](#)
3109 E Sunrise Blvd, Fort
Lauderdale
(Land Access Only)

Lauderdale Isles – [RSVP](#)
[Now!](#)
(Boat Ramp Access)

Beverly
Heights/Himarshee Canal
– [RSVP Now!](#)
1109 SE 2nd St
Fort Lauderdale, FL 33301

South Broward Sites:

Anne Kolb Nature Center
at West Lake Park- RSVP
Now!
751 Sheridan St,
Hollywood
(Land Access Only)

City of Hallandale Beach –
RSVP Now!
1900 South Ocean Dr,
Hallandale Beach
(Land & Water Access)

Dania Beach Cleanup –
RSVP Now!
100 Beach Rd (at the pier),
Dania Beach
(Land & Water Access)

Derecktor of Florida –
RSVP Now!
775 Taylor Ln, Dania
Beach
(Land & Water Access)

Harbour Towne Marina –
RSVP Now!
801 NE 3rd St, Dania
(Boat Ramp Access)

Lauderdale Small Boat
Club – RSVP Now!
1740 SW 42nd St, Fort
Lauderdale
(Land & Water Access)

Secret Woods – RSVP
Now!
2701 W State Rd. 84, Fort
Lauderdale
(Land Access Only)

John U. Lloyd State Park
(Whiskey Creek)- RSVP
Now!
6503 N Ocean Dr, Dania
Beach
(Boat Ramp Access)

West Broward Sites:

Plantation Isles – Pop
Travers Park- RSVP Now!
6600 SW 16th St,
Plantation
(Land & Water Access)

Markham Park – RSVP
Now!
16001 W. State Rd 84
Sunrise, Fl 33326

