

PRELIMINARY CONSENT AGENDA

FLORIDA INLAND NAVIGATION DISTRICT Board of Commissioners Meeting

9:00 a.m., Saturday, August 17, 2013

**Holiday Inn & Suites Oceanside
3384 Ocean Drive
Vero Beach, Indian River County, Florida 32963**

Item 1. Indian River County Small-Scale Spoil Island Restoration and Enhancement Program Application, Indian River County.

Indian River County has submitted an application for a Small-Scale Spoil Island Restoration and Enhancement project involving Boat Club Island (IR-25) in Indian River County. The project will remove the southernmost and northern dilapidated docks and reconstruct/repair the middle dock. The application is consistent with the District's program rules.

(Please see back up pages 4 - 6)

RECOMMEND Approval of the Indian River County Small-Scale Spoil Island Restoration and Enhancement Program Application for Boat Club Island (IR-25) in Indian River County in the amount of \$7,500.⁰⁰.

Item 2. Florida Department of Environmental Protection Small-Scale Spoil Island Restoration and Enhancement Program Application, Brevard, Indian River and St Lucie Counties.

The Florida Department of Environmental Protection (FDEP) has submitted an application for a Small-Scale Spoil Island Restoration and Enhancement project involving 16 islands from Brevard to St. Lucie County. The project will remove exotic vegetation and plant native vegetation, install recreational and educational structures, and repair existing structures. The application is consistent with the District's program rules.

(Please see back up pages 7 - 14)

RECOMMEND Approval of the Florida Department of Environmental Protection Small-Scale Spoil Island Restoration and Enhancement Program Application for 16 spoil islands in Brevard, Indian River and St. Lucie Counties in the amount of \$7,500.⁰⁰.

Item 3. **Ft. Lauderdale Small-Scale Derelict Vessel Removal Program Application, Broward County.**

The City of Ft. Lauderdale has submitted a Small-Scale Derelict Vessel Removal Program application in the amount of \$20,000.⁰⁰ to remove one vessel from the District's waterways. The application is consistent with the District's program rules.

(Please see back up pages 15 - 17)

RECOMMEND Approval of the City of Ft. Lauderdale's Small-Scale Derelict Vessel Removal Program Application in the amount of \$20,000.

Item 4. **Keep Palm Beach County Beautiful Waterway Cleanup Request, Palm Beach County.**

Keep Palm Beach County Beautiful has submitted a funding request for their September 21, 2013 International Coastal Cleanup. The District has funded this cleanup for many years. The request is consistent with the District's program rules.

(Please see back up pages 18 - 19)

RECOMMEND Approval of Keep Palm Beach County Beautiful's request for \$10,000.⁰⁰ in assistance for their 2013 waterway cleanup.

Item 5. **Keep Indian River Beautiful Waterway Cleanup Request, Indian River County.**

Keep Indian River Beautiful has submitted a funding request for their 28th Annual Ocean Conservancy's International Waterway and Coastal Cleanup. The District has funded many successful cleanups in the past. This request is consistent with the District's program rules.

(Please see back up pages 20 - 23)

RECOMMEND Approval of Keep Indian River Beautiful's request for \$5,000.⁰⁰ in assistance with their waterway cleanup.

Consent Agenda
August 17, 2013
Page Three.

Item 6. Property Acquisition and Management Committee Delegation Report.

The Land Acquisition and Management Committee Delegation of Authority report for July 19, 2013 is presented for Board review and acceptance.

(Please see back up page 24)

RECOMMEND Acceptance of the Property Acquisition and Management Committee
Delegation of Authority report for July 19, 2013.

JUL 22 2013

Florida Inland
Navigation District

INDIAN RIVER COUNTY
Environmental Planning & Code Enforcement Section
1801 27th Street, Vero Beach FL 32960
772-226-1249 / 772-978-1806 fax
www.ircgov.com

July 19, 2013

Janet Zimmerman
Assistant Executive Director
Florida Inland Navigation District
1314 Marcinski Road
Jupiter, FL 33477-9427

Re: Small-Scale Spoil Island Restoration & Enhancement Program Proposal
Project Name: Boat Club Island (IR-25) Dock Repair and Reconstruction

Dear Janet:

On behalf of Indian River County, please find enclosed a proposal for funding under FIND's Small-Scale Spoil Island Restoration & Enhancement Program, entitled "Boat Club Island (IR-25) Dock Repair and Reconstruction."

Thank you and FIND for this funding opportunity. If you have any questions or require more information, please do not hesitate to contact me at (772) 226-1258 or rdeblois@ircgov.com.

Sincerely,

A handwritten signature in dark ink, appearing to read "RMD", followed by a stylized flourish.

Roland M. DeBlois, AICP
Chief, Environmental Planning
& Code Enforcement Section

Enclosure: Boat Club Island (IR-25) Dock Repair and Reconstruction Proposal (including 15 copies of color Attachment 3)

Cc: Robert Keating

5

**FIND Small-Scale Spoil Island Restoration & Enhancement Program
Proposal: Boat Club Island Dock Repair and Reconstruction**

Project Title

Boat Club Island (IR-25) Dock Repair and Reconstruction

Contact Information

Applicant: Indian River County

Applicant Contact:

Roland M. DeBlois, AICP
Chief of Environmental Planning
Indian River County
1801 27th Street, Bld. A
Vero Beach, FL 32960
Phone: (772) 226-1258
Fax: (772) 978-1806
rdeblois@ircgov.com

Applicant Partner Organization Contact:

Chris Cleary, President
Grand Harbor Community Association, Inc.
4755 South Harbor Drive
Vero Beach, FL 32967
Phone: (772) 794-7827
ccleary@grandharbor.com

Project Location

The proposed project is on the south end of Spoil Island IR-25 (a.k.a. Boat Club Island), located in the Indian River Lagoon in central Indian River County, west of the Intracoastal Waterway Channel (ICW), ± 110 meters northwest of ICW Channel Marker 120, approximately one-half mile north of Grand Harbor Marina.

Project Description

- Background

Boat Club Island (Spoil Island IR-25) is owned by the State Board of Trustees of the Internal Improvement Trust Fund (BTITF). From the mid 1960s through the mid 1990s, a local group known as the Vero Beach Boat Club maintained boat docks and a picnic pavilion on the south end of the island. In 1996, the Boat Club requested that Indian River County take over management of facilities on the island. Accommodating that request, Indian River County entered into a 10-year agreement with the State in March 1996 to manage the island facilities. Those facilities were substantially damaged in 2004 by hurricanes, after which a damaged pavilion was removed. Three docks, two of which are in substantial disrepair, remain at the island.

In March 2010, Indian River County entered into a formal sovereignty submerged lands lease with the BTITF for use of the southern portion of Boat Club Island for public recreation. The five-year lease has a current expiration date of January 25, 2015, with opportunity for renewal for a longer term.

Recently, Indian River County entered into a partnership agreement with the Grand Harbor Community Association (CA) for improvement and maintenance of the County's lease area on the island. Under the partnership agreement, the County agreed to apply for a FIND Small-Scale Spoil Island Restoration and Enhancement Grant for partial funding to repair and reconstruct one dock and remove the remaining two dilapidated docks. In turn, the County and the Grand Harbor CA each agreed to provide a cost-share match to the FIND grant.

6

**FIND Small-Scale Spoil Island Restoration & Enhancement Program
Proposal: Boat Club Island Dock Repair and Reconstruction**

- Project Details

The project proposal elements consist of:

1. Removal of the southernmost 150' x 3' (450 square foot) dilapidated dock
2. Removal of the northern 52' x 3' (156 square foot) dock
3. Repair/reconstruction of the middle 133' x 3' (399 square foot) dilapidated dock in the existing footprint

Following is a summary of project costs:

Project Elements	Estimated Element Cost	Indian River County (Applicant) Cost	Grand Harbor CA (Partner) Cost	FIND Cost
Remove southernmost 150' x 3' (450 sq. ft.) dilapidated dock	\$500	\$125	\$125	\$250
Remove northern 52' x 3' (156 sq. ft.) dock	\$500	\$125	\$125	\$250
Repair/reconstruct middle 133' x 3' (399 sq. ft.) dilapidated dock	\$21,000	\$7,000	\$7,000	\$7,000
TOTALS	\$22,000	\$7,250	\$7,250	\$7,500

Attachments

1. Agreement between Indian River County and the Grand Harbor CA for Improvement and Maintenance of Boat Club Island (Spoil Island IR-25)
2. Survey of Boat Club Island (Spoil Island IR-25) depicting State lease area and docks
3. Location aerial map and photos

Project Title:

Indian River Lagoon Spoil Island Enhancement

Contact Information:

Marc Virgilio
Spoil Island Coordinator
Indian River Lagoon Aquatic Preserves Field Office
3300 Lewis St
Ft. Pierce, FL 32981
(321) 953-5008
Marc.Virgilio@dep.state.fl.us

Project Location:

Indian River Lagoon Aquatic Preserves (Banana River AP, IRL Malabar-Vero AP, IRL Vero Beach-Ft. Pierce AP: Attachments 1&2)

Project Description:

Spoil Island Enhancement projects will be conducted on islands within the Banana River, IRL Malabar-Vero, and IRL Vero Beach-Ft. Pierce Aquatic Preserves. Projects will concentrate on removal of exotics, installation of recreational/educational structures, repair of existing structures, and addition of native plants.

Islands have been identified for enhancement and will be mapped for exotic and native vegetation using a GPS Trimble device with ArcGIS software. The Trimble will also be used to map new recreation structures as they are added to the islands.

Indian River Lagoon Aquatic Preserve's (IRLAP) staff have seen positive results from installing both BBQ grills and separate fire rings on recreation islands. Misuse and damage to structures has been greatly reduced on fire ring grill plates when a separate cooking grill is provided. IRLAP staff plan to continue this method on new islands as well as add grills to islands currently only with fire rings and vice versa.

Signage has long been an issue on spoil islands, and the Spoil Island Workgroup has set a goal of placing uniform signage on recreation islands to raise awareness for the program and provide information to the public. IRLAP staff have created a dual adoption/information sign (attachment 3) that will provide basic information on the Spoil Island Project and information on that particular islands adopter. The adopter portion will be set on a removable decal so the adopter logo can be removed as adopters are changed while still leaving general spoil island information.

Several spoil islands within the IRL contain stagnant inner ponds which breed mosquitoes and sometimes support nesting bird colonies around their periphery. IRLAP staff in partnership with the Florida Fish and Wildlife Conservation Commission (FWC) have developed a plan to use floating vegetation mats to uptake nutrients within these ponds. Local academic institutions are being solicited to collect baseline water samples to compare pre and post-implementation water quality within the ponds. Vegetation mats will be placed in two interior wetlands of spoil island BC49 in Brevard county. BC49 is a conservation island and bird rookery, which should serve to limit human disturbance for the pilot project.

Islands Targeted for Enhancement

The following islands will be the primary sites of work under this grant. Maintenance will be conducted on an as-needed basis on the 16 islands from Brevard to St. Lucie counties currently supporting recreational structures. All islands will be worked on with the aid of partners (workgroup members, volunteers, island adopters and eagle scouts) as described below.

Islands currently with recreational amenities (picnic tables, BBQ grills, and fire rings):
Honeymoon West BC38, BC46, BC47, BC48, IR1, IR9A, IR36, IR42, IR43, SL2, SL3, SL6, SL7, SL8, SL13.

BC44B: Very popular recreation island in southern Brevard County. It's close proximity to three boat ramps encourages heavy use by boats and kayakers. Goals for this island will be installation of two picnic tables, two BBQ grills, and two fire rings as well as educational/adopter signage to promote responsible use (Attachment 4). IRLAP staff are currently in talks with a local Boy Scout troop and adopters to conduct the project.

BC49: The island serves as a major bird rookery for the region, including supporting one of the largest wood stork rookeries in the area. Most nesting occurs around two inner ponds which are isolated from the Indian River Lagoon and are heavily soiled by nesting birds. In partnership with FWC, floating vegetation mats will be installed during non-nesting season to serve as an experimental nutrient uptake. The site will be monitored by IRLAP and FWC for success.

SL3: After undergoing a complete removal of exotic plants and re-landscaping with natives, SL3 remains a popular recreation island. The campsites have been maintained through volunteer workdays and adopters but require more significant enhancements. Campsites on the island previously had cinderblock/steel grate fire pits which have crumbled and are no longer usable. These pits will be replaced with steel fire rings as well as BBQ grills provided by the IRLAP office.

These main objectives of the Spoil Island Program will be accomplished through volunteer-based Island Enhancement Workdays, Eagle Scout projects, and the Adopt-A-Spoil Island program.

Island Enhancement Workdays

Indian River Lagoon Aquatic Preserve Staff conduct monthly volunteer workdays from September through May of each year. Partners that assist in workdays include Saint Johns River Water Management District, Keep Brevard Beautiful, boating clubs, academic groups, and motivated citizens. These workdays promote stewardship of spoil islands and spread awareness of the spoil island program.

Eagle Scout Projects

The IRLAP field office works with local Boy Scout troops to use spoil island enhancement for attaining Eagle Scout status. These enhancement projects typically include creation of picnic tables and fire rings, exotic removal, and addition of native plants to an island. An Eagle Scout candidate is currently working with IRLAP staff on evaluating IR9A as a potential enhancement site.

Adopt-A-Spoil Island Program

Spoil island adoption allows interested groups a chance to take part in maintaining and protecting the islands near their community. Groups are required to conduct four cleanups of their adopted island and adopters often choose to undertake more substantial enhancement efforts. Any work done by adopters is not begun before consultation, review, and supervision by IRLAP staff.

Timeline for Implementation

- Hold spoil island work days monthly from September-April each year.
- Install all recreational structures/signage by contract end date.
- Add all native plants by contract end date.

Spoil Island Enhancement season begins in September with participation in the International Coastal Cleanup and then continues with enhancement events the second Saturday of every month, concluding with a volunteer appreciation day in May. Progress will be reported quarterly in accordance with F.I.N.D. established deadlines.

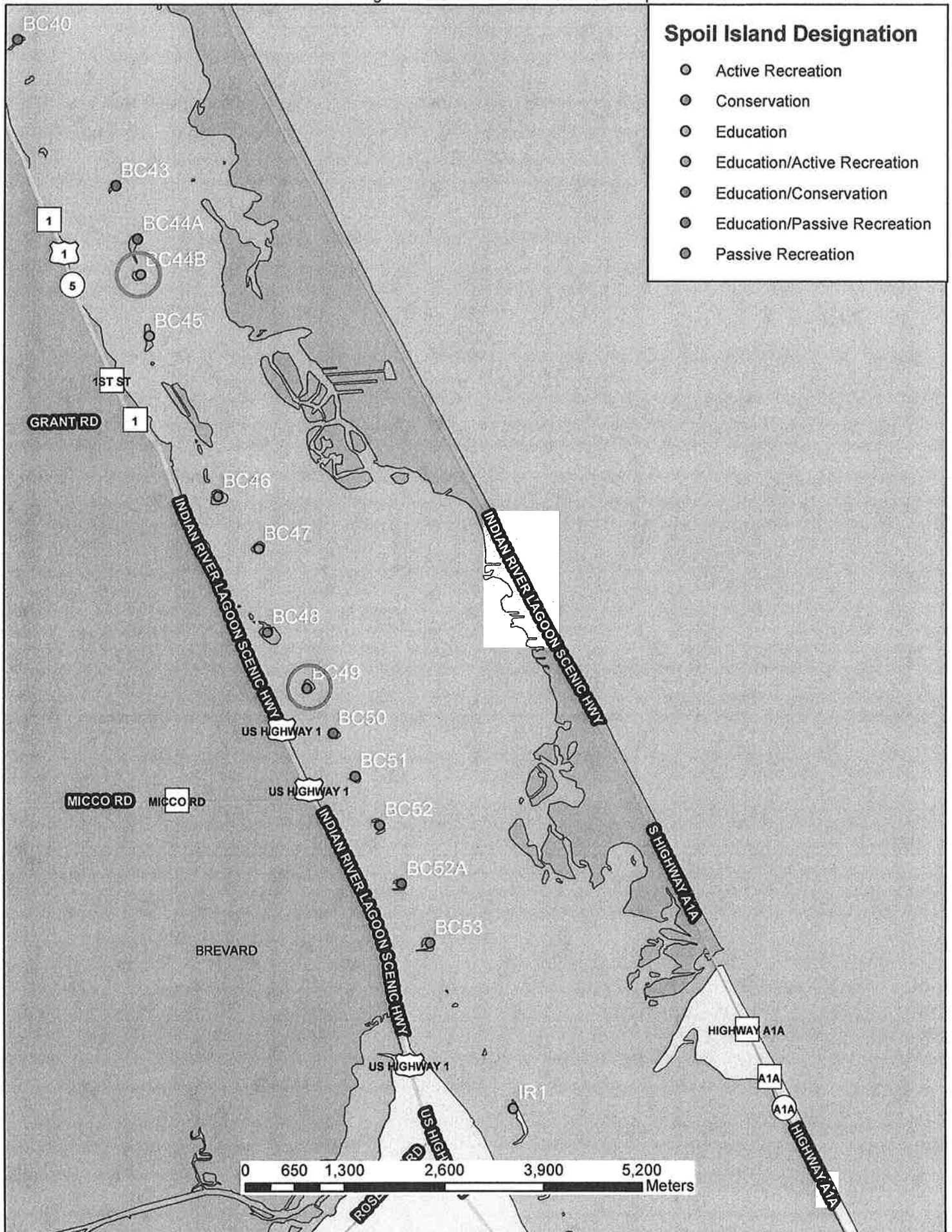
Cost Estimate and Matching Funds

Floating Vegetation Mats	Unit Cost	Total
1000 sq ft.	\$4.25/sqft	\$4,250.00
<i>Subtotal</i>		\$4,250.00
Signage		
Adoption Signs (x15)	\$27.00	\$405.00
Adopter Decal (x15)	\$15.00	\$225.00
<i>Subtotal</i>		\$630.00
Recreational Enhancements		
BBQ Grills (x2)	\$289.00	\$578.00
Fire Rings (x6)	\$118.38	\$710.28
Shipping Estimate		\$250.00
Picnic Tables (x2)	\$210.00	\$420.00
Picnic Table repair/maintenance		\$500.00
Plants		\$150.00
<i>Subtotal</i>		\$2,608.28
<u>Grand Total</u>		\$7,488.28

In-kind Matching Funds	Quantity	Unit Cost	Total
Volunteer Time (Adopter, Eagle Scout, Enhancement Day, Bird Survey)	750hrs	\$10/hr	\$7,500.00
Grand Total			\$7,500.00

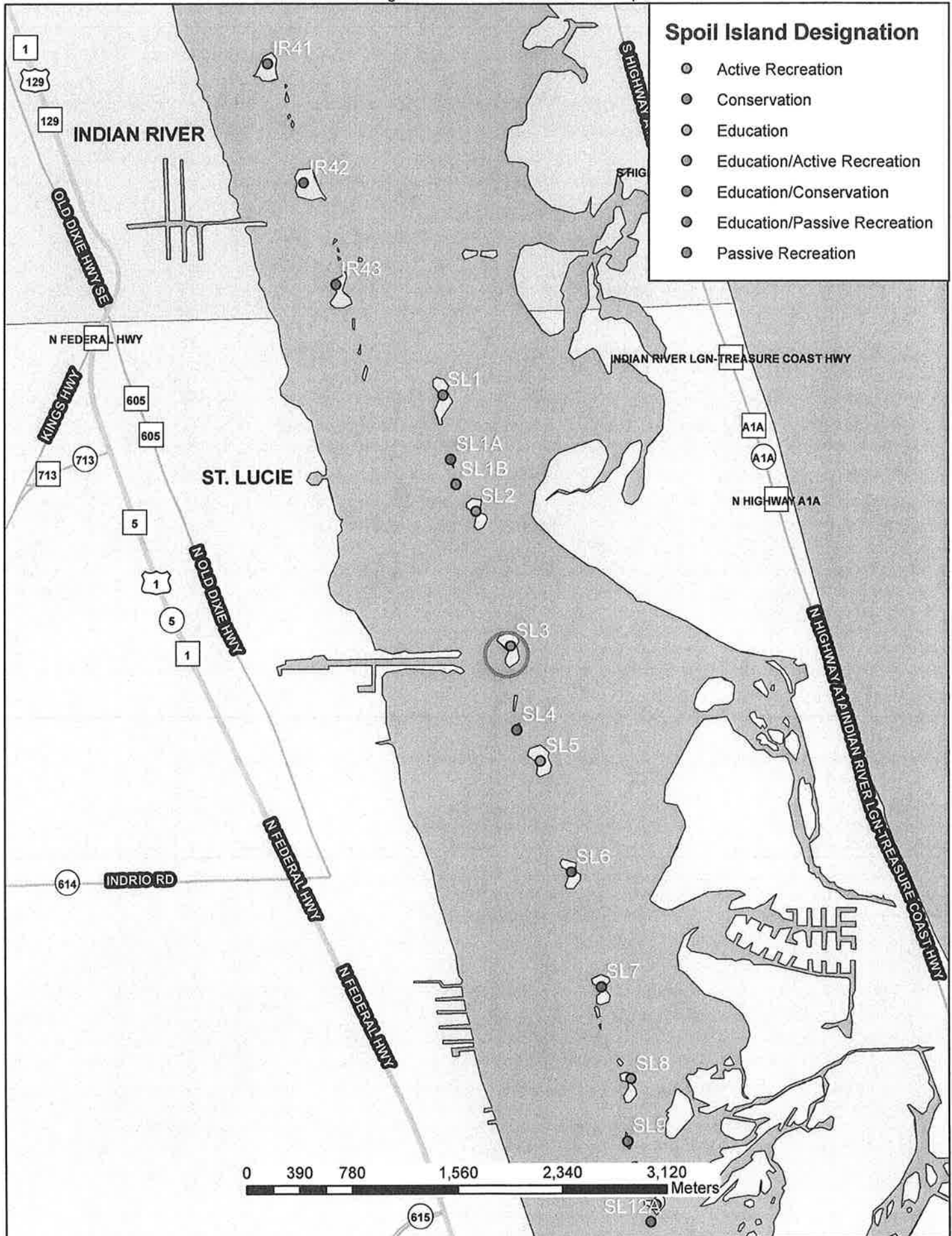
Attachment 1

Island Enhancement targets in the IRL Malabar-Vero Beach Aquatic Preserve



Attachment 2

Island Enhancement targets in the IRL Vero-Fort Pierce Aquatic Preserve



Attachment 3

Adoption signage for recreation spoil islands.



**This recreation spoil island is managed by the FDEP's
Indian River Lagoon Aquatic Preserves Office**



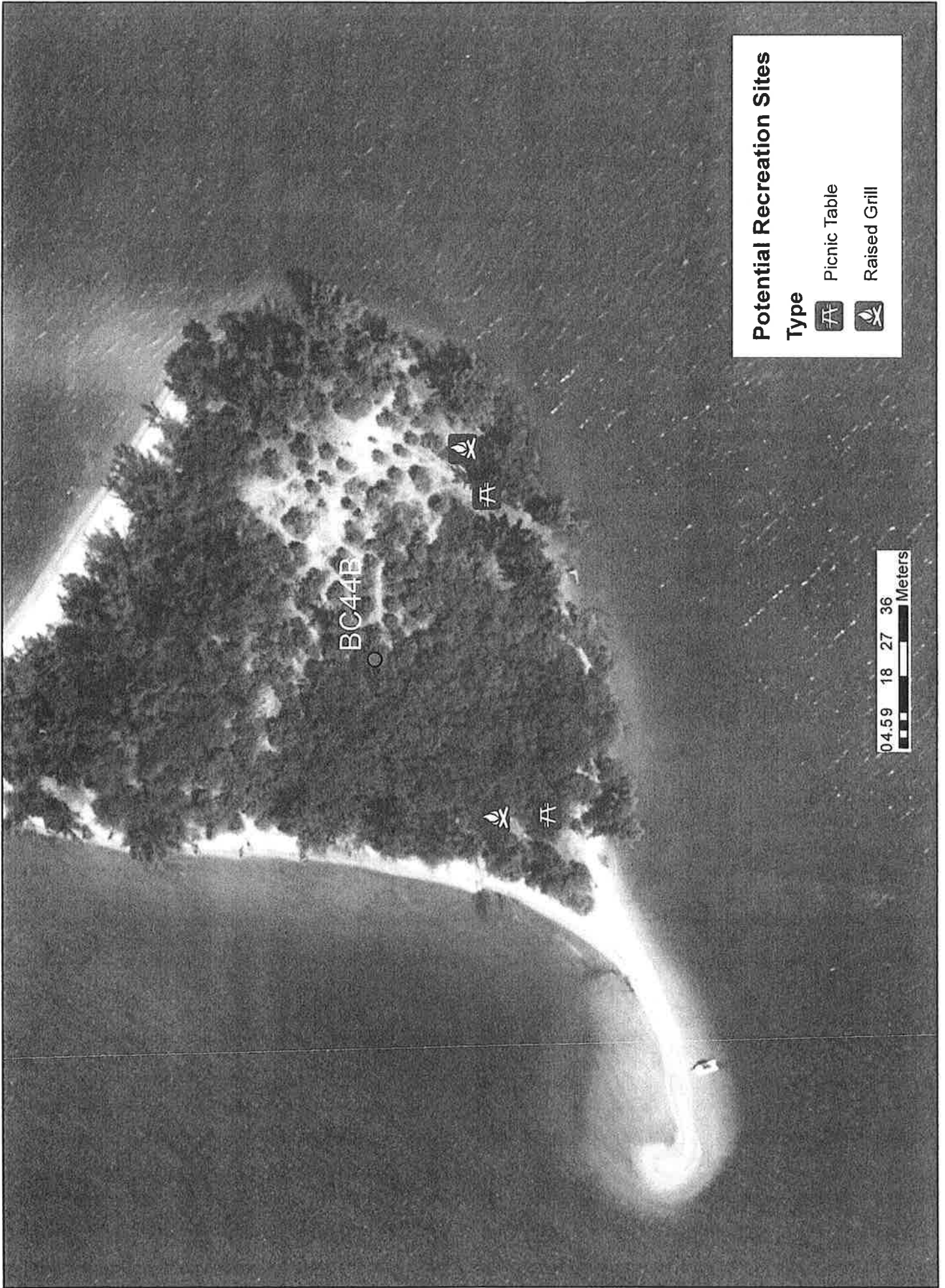
Spoil island enhancement is supported by the Florida Inland Navigation District and cared for by volunteers.

Please respect the islands and our hardworking volunteers by picking out all trash.

For more information contact the Indian River Lagoon Aquatic Preserves Office at IRLAP@dep.state.fl.us.

www.spoilislandproject.org

Attachment 4
Potential recreation structures on BC47





CITY OF
FORT LAUDERDALE

REC'D _____

JUL 11 2013

Florida Inland
Navigation District

July 8, 2013

Ms. Janet Zimmerman
Assistant Executive Director
Florida Inland Navigation District
1314 Marcinski Road
Jupiter, FL 33477

RE: **City of Fort Lauderdale – Grant Application/Florida Inland Navigation District (FIND) 2013 Small Scale Derelict Vessel Removal Program.**

Dear Ms. Zimmerman:

Enclosed is a program application for eligibility for reimbursement in the amount of \$20,000.00 for the raising and disposal of a derelict vessel blocking access to the New River. The vessel was also discharging oil and diesel fuel into the waterway. Also included are the police reports, bids and a check for payment to Tow Boat U.S. for the work.

We appreciate your consideration and if you should need any additional information, please feel free to contact me.

Sincerely,

Jonathan Luscomb
Supervisor of Marine Facilities

MARINE FACILITIES
DEPARTMENT OF BUSINESS ENTERPRISES
2 SO. NEW RIVER DRIVE E., FORT LAUDERDALE, FLORIDA 33301
TELEPHONE (954) 828-5423, FAX (954) 468-1599, 1-800-FTL-DOCK
www.fortlauderdale.gov



ATTACHMENT A

**FLORIDA INLAND NAVIGATION DISTRICT
SMALL-SCALE DERELICT VESSEL REMOVAL PROGRAM APPLICATION**Applicant: City of Fort LauderdaleProject Title: Removal of 57' Wooden Chris Craft at 2554 Key Largo LaneContact Person: Lee R. FeldmanTitle: City ManagerAddress: 2 South New River Drive EastFort Lauderdale, Florida Zip Code: 33301Telephone: 954-828-5343 Fax: 954-468-1599Email: jluscomb@fortlauderdale.govNumber of Vessels and waterway locations: 1 Vessel, (26'088".263 / 080'193".336)
Aproximately 650' North of the New River

Vessel Distance from the Intracoastal Waterway _____

Total Estimated Costs to removal all vessels: \$ \$37,041.47 ; FIND Funding Requested: \$ \$20,000
% of total cost: 54% . Please complete and attach a cost estimate sheet (Form # 01-06) for each vessel to be removed, in addition to a contractor bid sheet)Amount and Source of Applicants Matching Funds: \$17,041.14 Matching funds will come from the
Marine Facilities Operating Budget (PKR 090101)Other (non-FIND) Assistance applied for (name of program and amount) NoneHave all vessels been identified by the Florida Fish & Wildlife Conservation Commission (FFWCC) (or other applicable marine law enforcement agency) as derelict? Yes If not, explain: _____Have all necessary permits and or approvals been approved for the removal of the derelict vessels? yes

If not, please explain: _____

I hereby certify that the information provided in this application is true and accurate.

SIGNATURE:  DATE: 7/8/13

ATTACHMENT A

**FLORIDA INLAND NAVIGATION DISTRICT
SMALL-SCALE DERELICT VESSEL REMOVAL PROGRAM APPLICATION**

PROJECT COST ESTIMATE

(See Rule Sections 66B-2.005, 2.008 & 2.015 for eligibility and funding ratios)


APPLICANT: City of Fort Lauderdale

PROJECT: _____

VESSEL LOCATION AND IDENTIFICATION: _____

Project Elements <i>(Please list the project cost elements and provide a general cost break out for each one.)</i>	Quantity Estimated Cost (Number or cost per vessel)	Applicant's Cost	FIND Cost
Diving and Salvage Services Attorneys's Fees 6 days monitoring/dewatering Response, Towing and disposal			
Total	\$37,041.47	\$17,041.47	\$20,000.00

**** TOTALS =** \$ 37,041.47 \$ 17,041.47 \$ 20,000.00



Keep Palm Beach County Beautiful, Inc.
 1920 Palm Beach Lakes Blvd. Suite 210
 West Palm Beach, FL 33409
 Tel. (561) 686-6646 Fax (561) 686-6642
 Email: keepPBC@bellsouth.net
 Website: www.keepPBCbeautiful.org

Keep Palm Beach County Beautiful, Inc. (KPBCB) is a 501(c)(3) non-profit, volunteer-based organization, which serves as Palm Beach County's affiliate of Keep America Beautiful, Inc.

Mission Statement: to improve the quality of life in Palm Beach County through litter prevention education, beautification efforts and environmental stewardship.

TAX ID 65-0117981

June 27, 2013

Mr. David Roach, Executive Director
 Florida Inland Navigation District
 1314 Marcinski Road
 Jupiter, FL 33477

RE: International Coastal Cleanup 2013: Lake Worth Lagoon sites and other intracoastal areas.
 Request for Funding

Dear Mr. Roach:

The Ocean Conservancy has notified us that the date of the 2013 International Coastal Cleanup will be September 21, 2013. As you know, KEEP PALM BEACH COUNTY BEAUTIFUL, INC (KPBCB) is the local coordinator of the cleanup in Palm Beach County and the Florida Inland Navigation District (F.I.N.D) has been most generous in awarding us a \$10,000 grant for last year's cleanup to help defray the cost of the t-shirts commemorating the event that we give to the volunteers.

This year marks the 28th year of the Cleanup and we expect our number of volunteers to increase. We continue actively participating in the Lake Worth Lagoon Initiative Public Outreach Task Force, with the goal of continuing to expand our cleanup focus on the Lake Worth Lagoon and other intracoastal areas.

As always, we will prominently recognize the role of F.I.N.D. in our promotion of this annual event by displaying your logo on the shirts, banners and advertisements for this Cleanup.

Please send me the necessary grant application or agreement for this project for 2013-14 grants. I expect to have the final report on the 2013 International Coastal Cleanup and a request for payment to you by November 2013.

As always, please accept our sincere thanks for the opportunity to be the organization to receive the financial support allocated for Palm Beach County. Our success hinges on your continued help for which we are most appreciative!

Sincerely,

Lourdes U. Ferris
 Executive Director

c: Mark Crosley, Assistant Executive Director

International Coastal Cleanup 2013

Palm Beach County

September 21, 2013 and additional dates

PROGRAM BUDGET (not including administrative costs)

Cleanup Supplies	\$1,500
Promotional Pens (data card entries)	\$1,000
***T-shirts for volunteers	\$18,000
Printing including banners	\$1,500
 TOTAL	 \$22,000

***The F.I.N.D. grant will go toward the t-shirt cost.

REC'D K

AUG - 5 2013

Florida Inland
Navigation District

June 27, 2013
Mr. Mark Crosley
F.I.N.D.
1314 Marcinski Road
Jupiter, FL 33477

Dear Mr. Crosley,

KIRB is proud to be a part of the 28th Annual Ocean Conservancy's International Waterway and Coastal Cleanup which has become the world's largest volunteer effort for ocean, Intracoastal, and lagoon health. KIRB is asking for F.I.N.D.'s help again for this event to be a success. We are only able to hold this event with your help, so we thank you very much in advance. We are asking for your support in the amount of \$5000. This will help KIRB bring over 500 volunteers to cleanup waterways, spoil islands, canals, and shore lines. They will be done by boating, airboats, diving, kayaks, paddle boarders, and walking shore lines. Volunteers young and old will be picking up cigarette butts, fishing line, bottles, and other left over debris. This cleanup is so important due to the status of our lagoon being impaired. We need to do all that we can to help stop the deterioration of our ocean, lagoon and waterways. This helps the public experience a deeper commitment to marine conservation. They learn how much land based trash never makes it to landfills, but instead is carried by wind, water, and storm drain winding up in our ocean and lagoon. This event helps change the way people think about a healthy planet.

KIRB gives every volunteer supplies needed for the cleanup such as, boats, paddle boards, kayaks, a data card to report what is collected, grabbers, sunblock, hand sanitizer, bandages, garbage bags, recycle bags, dumpsters, recycle bins, insect repellent, water to drink, a T-shirt with FIND logo as a sponsor on the back, and anything else needed. This year KIRB has participated supported and sponsored different events including conservation education, adopt programs, lagoon coalition, fertilizer ordinances, recycling in our community, cigarette litter prevention, storm drain marking, and litter free events. With our minimal budget, and supplies depreciating, we could really use your help. Please, we appreciate all of your past support and really need it again this year.

As a sponsor of KIRB for this event, we will have the F.I.N.D. name and logo printed on the International Coastal Cleanup T-Shirt which are given to every volunteer and sold throughout the year at all KIRB events, festivals, and at our Reuse Exchange Center, located in the Indian River Mall. Any person volunteering their time to help KIRB is given a T-shirt for participation. Upon F.I.N.D.'s approval, we will renew your logo and link on our website, name and logo displayed at the KIRB store front window, mention your support on advertisements, media and radio coverage, and newspaper articles. You will also receive a framed certificate of appreciation.

Thank F.I.N.D. in advance for the opportunity to allow us to continue this community event. Please let me know if you need any additional information, I can be reached at keepirbeautiful@gmail.com or at 772-226-7738.

Sincerely,



Vicki Wild
Executive Director
Keep Indian River Beautiful, Inc. (KIRB)
www.kirb.org

* Please keep this letter as a tax deductible receipt. Keep Indian River Beautiful, Inc. is a 501 (C) 3 nonprofit organization and an affiliate of Keep America Beautiful. We are registered with the State of Florida. Dept. of Agriculture & Consumer Services (CH-12797) and 100% of your donations directly benefit our programs. A copy of the official registration and financial information may be obtained from the Division of Consumer Services by calling Toll Free 800-435-7352 within the state. Registration does not imply endorsement, approval, or recommendation by the state.

CASH FLOW PROJECTION

22

Recipient Keep Indian River Beautiful, Inc. "KIRB"Effective Date: 08/02/2013 Expiration Date: 08/02/2014 Today's Date: 08/02/2013Fund Source: FIND Amount of Grant/Loan from Fund: \$5000.

Circle one: (Initial Projection, Projection Revision)

Page: 1 of 1Prepared by: Vicki Wild Signature: _____

International Coastal & waterway Cleanup	Amount from FIND	ESTIMATED AMOUNT Of Payment
T-Shirts for volunteers	\$3,500. 00	\$ 4,000.00
Gas for Boats	\$ 500.00	\$ 1,000.00
Dumpsters	\$ 200.00	\$ 300.00
Recycle Bins dumpsters	\$ 200.00	\$ 300.00
Advertising, Radio, Newspaper, Signs, Brochures	\$ 200.00	\$ 250.00
Supplies for cleanup	\$200.00	\$ 300.00
Water and refreshment's for volunteers	\$200.00	\$ 600.00
		\$
Total Requested	\$5,000.00	\$ 6,750.00

Back to Index

Cleanup Site Location				C
State	County/Zone	Latitude	Longitude	Site Name
EXAMPLE	District of Columbia	38.878210	-76.971330	Anacostia River National Park
EXAMPLE #2	District of Columbia	38.893571	-77.052097	Rock Creek Park
Florida	Indian River County	27.653357	-80.355230	Beachland Blvd Beach
Florida	Indian River County	27.663712	-80.357830	Jaycee Beach
Florida	Indian River County	27.651601	-80.367050	Riverside Park, Indian River Lagoon
Florida	Indian River County	27.558340	-80.336116	Round Island Oceanside
Florida	Indian River County	27.817453	-80.468133	Sebastian Boat Ramp
Florida	Indian River County	27.598767	-80.332654	South Beach
Florida	Indian River County	27.841850	-80.474749	Spoil Island IR1
Florida	Indian River County	27.797795	-80.416405	Treasure Shores Park
Florida	Indian River County	27.763933	-80.397109	Wabasso Beach
Florida	Indian River County	27.816984	-80.476922	Wimbrow Park

Cleanup Site Location				C
State	County/Zone	Latitude	Longitude	Site Name

Delegation of Authority Report

Property Acquisition & Management Committee Meeting

**Hampton Inn & Suites
19 S. Second St., Fernandina Beach,
Nassau County, FL, 32034**

Friday, July 19, 2013

1. Election of the Committee Chair, Commissioner Tyler Chappell
2. Approval of a Project Agreement with Palm Beach County in the amount not to exceed \$326,115 for rock revetment stabilization at MSA 614-B.
3. Approval of an Easement Encroachment Agreement between FIND and John Jacobs et al. for dock access over the V-26 pipeline easement in Volusia County.
4. Approval of a Temporary Use Agreement with FPL for building material storage and temporary parking at MSA 617-C.